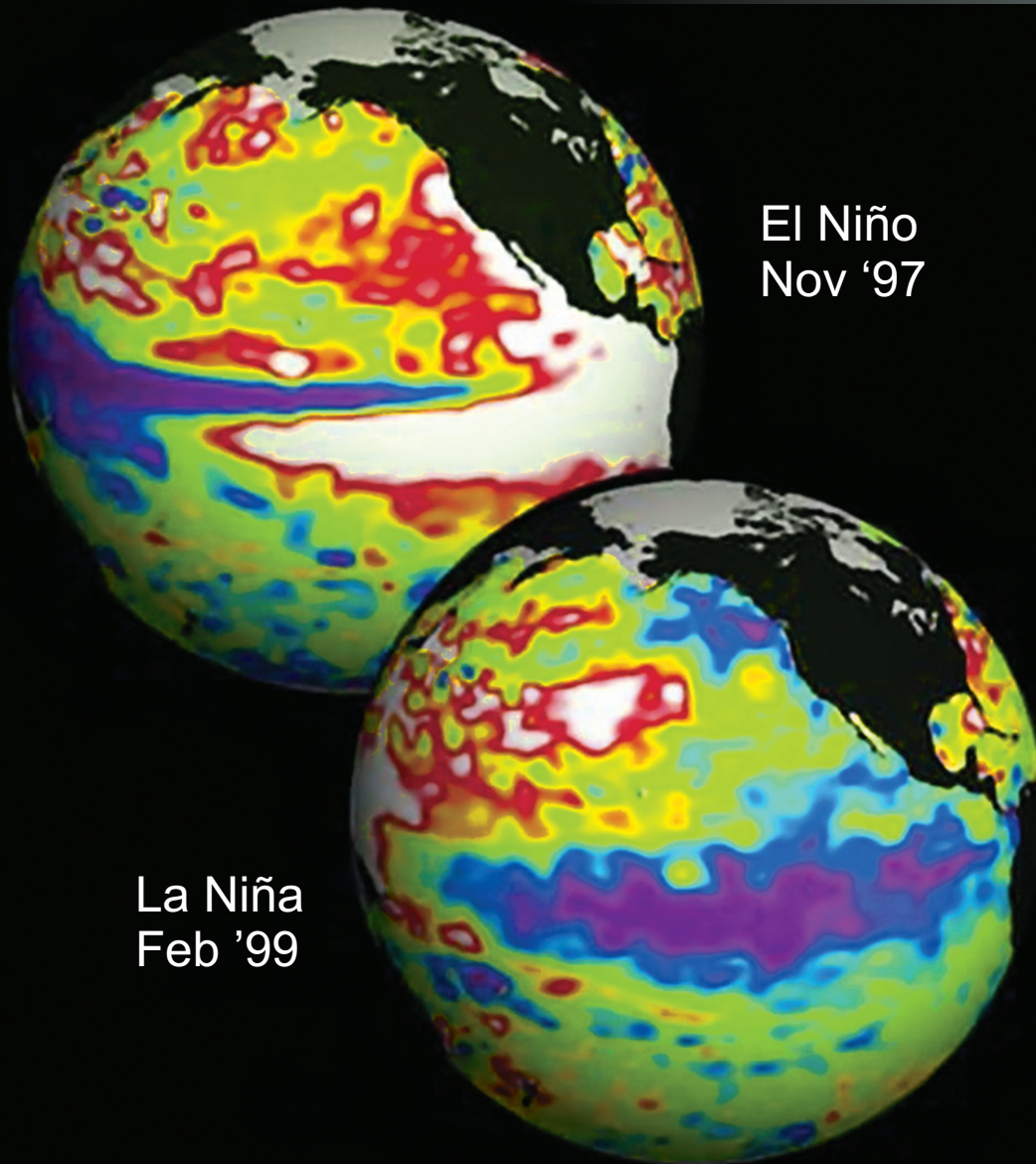


Anuario Meteorológico Cafetero 2006

El Niño / La Niña



El Niño
Nov '97

La Niña
Feb '99

Tomado de:
<http://sealevel.jpl.nasa.gov/science/images/el-nino-la-nina.jpg>

El Anuario Meteorológico Cafetero puede consultarse en la página www.cenicafe.org

Carátula: **El Niño y La Niña**

Con la información del satélite TOPEX/Poseidón, se pueden crear mapas topográficos de la superficie del océano. Los colores violeta, azul y verde indican las partes más frías en que el nivel del mar es menor. Los rojo, rosado y blanco corresponden a las áreas más calientes donde la superficie del océano se eleva.

<http://sealevel.jpl.nasa.gov/overview/images/el-nino-la-nina.jpg>

FEDERACIÓN NACIONAL DE CAFETEROS DE COLOMBIA

CENTRO NACIONAL DE INVESTIGACIONES DE CAFÉ
«Pedro Uribe Mejía»

DISCIPLINA DE AGROCLIMATOLOGÍA

Anuario Meteorológico Cafetero

2006



Se canjea con publicaciones de la misma índole

DIRECCIÓN
ADDRESS

CENICAFÉ, Chinchiná, Caldas, Colombia



FEDERACIÓN NACIONAL DE CAFETEROS DE COLOMBIA

COMITÉ NACIONAL

Período 1° enero/07-diciembre 31/10

Ministro de Hacienda y Crédito Público
Ministro de Agricultura y Desarrollo Rural
Ministro de Comercio, Industria y Turismo
Director del Departamento Nacional de Planeación

Juan Camilo Restrepo Salazar
Mario Gómez Estrada
Carlos Alberto Gómez Buendía
Carlos Roberto Ramírez Montoya
César Eladio Campos Arana
Darío James Maya Hoyos
Jaime García Parra
Héctor Falla Puentes
Fernando Castrillón Muñoz
Javier Bohórquez Bohórquez

Gerente General
GABRIEL SILVA LUJÁN

Gerente Administrativo
LUIS GENARO MUÑOZ ORTEGA

Gerente Financiero
CATALINA CRANE ARANGO

Gerente Comercial
ROBERTO VÉLEZ VALLEJO

Gerente Técnico
ÉDGAR ECHEVERRI GÓMEZ

Director Programa de Investigación Científica
Director Centro Nacional de Investigaciones de Café
GABRIEL CADENA GÓMEZ

La información de este Anuario fue compilada por los Investigadores de Cenicafé Orlando Guzmán Martínez, Alvaro Jaramillo Robledo y José Vicente Baldión Rincón y con la participación del personal Auxiliar de Investigación de la Disciplina de Agroclimatología Myriam Giraldo Molina, Luis Gonzaga Henao Ríos, Wilmar A. Rendón Gómez, Fabián Sánchez López y Luis F. Torres Quintero.

Su procesamiento se realizó a través del programa de Sistema de Información de Variables Climáticas y además contó con la colaboración de las Disciplinas de Sistemas y Divulgación y Transferencia. Igualmente se reconoce la valiosa cooperación de los Comités Departamentales de Cafeteros por intermedio de sus Servicios de Extensión y de los observadores en cada una de las estaciones de la red.

INTRODUCCIÓN

Los registros climáticos reunidos en la presente edición del Anuario Meteorológico corresponden a las observaciones meteorológicas obtenidas durante el año 2006 en la red de estaciones que posee la Federación Nacional de Cafeteros a lo largo y ancho de la zona cafetera colombiana.

Esta información proviene de:

- a) Estaciones climáticas principales dotadas con instrumental que mide temperatura, humedad relativa, lluvia y número de horas de brillo solar.
- b) Estaciones heliopluviográficas las cuales suministran datos de lluvia y número de horas de brillo solar.
- c) Estaciones heliográficas para registrar el brillo solar a través del heliógrafo.
- d) Estaciones pluviográficas provistas de un registrador de lluvia el cual permite conocer la cantidad y la intensidad de ésta.
- e) Estaciones pluviométricas basadas en un pluviómetro para registrar la cantidad de lluvia caída.

En la obtención de la información se utilizó el siguiente equipo: termómetro de mercurio con estrangulamiento para la temperatura máxima, termómetro de alcohol para la temperatura mínima, psicrómetro normal con aspirador, termohigrógrafo con sensores bimetálico y de cabellos para la temperatura y humedad respectivamente, pluviógrafo de sifón tipo Hellman, pluviómetro con boca colectora de 200 cm² y reglilla de medida y heliógrafo tipo Campbell - Stokes. La altura y exposición del instrumental se ajusta a la sugerida por la Organización Meteorológica Mundial -OMM.

El horario de observaciones está de acuerdo con las recomendaciones de la OMM y comprende tres lecturas diarias de los diferentes elementos a las 07:00, 13:00 y 19:00 horas (hora local) contando además con datos continuos en los instrumentos registradores.

La recopilación, verificación y depuración de la información procedente de las distintas estaciones se adelanta en la Sede del Centro Nacional de Investigaciones de Café “Pedro Uribe Mejía” (Cenicafé), localizada en Planalto – Manizales, Caldas.

CÁLCULOS

Los valores de humedad relativa para cada término de observación se obtuvieron hasta el año 1989 utilizando las lecturas del psicrómetro (termómetro seco y termómetro húmedo) y las tablas psicrométricas (tablas de tensión del vapor saturante), estas últimas calculadas con la fórmula empírica siguiente:

$$e = E_1 - A_p (t - t_1)$$

donde:

- e = tensión del vapor actual, en milibares
- E₁ = tensión del vapor de saturación a la temperatura t₁
- A_p = constante psicrométrica (en función del aparato y de la presión atmosférica)
- t = temperatura del termómetro seco, en °C
- t₁ = temperatura del termómetro húmedo, en °C

La humedad relativa (HR) se estima con la fórmula:

$$HR = \frac{e \times 100}{E}$$

Donde: E = tensión del vapor de saturación a la temperatura del termómetro seco (t)

Los valores medios diarios de la humedad relativa (HR) corresponden a la media aritmética de las tres observaciones horarias:

$$HR = \frac{07:00 + 13:00 + 19:00}{3}$$

A partir del año 1990 los datos son tomados directamente de la gráfica del termohigrógrafo de registro semanal y para obtener el valor medio diario se sigue el mismo procedimiento antes anotado.

La temperatura media diaria (T) se calcula con los datos obtenidos en el termómetro seco en las horas de observación y según el promedio aritmético:

$$T = \frac{07:00 + 13:00 + 19:00 + 19:00}{4}$$

Las medidas mensuales y anuales de las dos variables anteriores, así como también las de las temperaturas máxima y mínima, se calculan con base en los valores diarios correspondientes.

Las temperaturas máxima y mínima absolutas se refieren al mayor y menor valor observados durante el día de 07:00 a 19:00 horas y de 00:00 a 24:00 horas, respectivamente.

La lluvia en las estaciones climatológicas principales, heliopluviográficas y pluviográficas está organizada de la siguiente manera:

Lluvia diurna = total registrado desde las 07:00 hasta las 19:00 horas.

Lluvia nocturna = total acumulado desde las 19:00 hasta las 07:00 horas del día siguiente.

Total diario = corresponde a la suma de los valores del día y de la noche.

Cuando aparece solamente la columna del total diario, ello indica que el dato proviene del pluviómetro.

El número de días lluviosos es la suma total de aquellos días que presentaron una lluvia igual o superior a 0.1 mm.

El brillo solar es la suma diaria, mensual o anual del número de horas con sol registradas en el heliógrafo.

La representación gráfica que acompaña las diferentes estaciones compara los registros del año 2006 con sus correspondientes promedios históricos. Cuando la estación es nueva o tiene menos de 5 años de funcionamiento no le aparece el dato histórico.

MODIFICACIONES EN LA RED DEL SERVICIO METEOROLÓGICO

Se presentaron algunas novedades durante el año 2006 en relación con el funcionamiento de la red meteorológica, así:

Estaciones principales

Nuevas: La Aldea – Chaparral, Tolima (Junio/06)

Estaciones pluviográficas

Reubicadas: Santa Ana – Palestina, Caldas (Diciembre/06)

Estaciones pluviométricas

Reactivadas: Los Naranjos – Santuario, Risaralda (Mayo/06)

Nuevas: Simón Campos – La Plata, Huila (Diciembre/04)
El Medio – Samaná, Caldas (Febrero/05)
El Regazo – Aguadas, Caldas (Abril/06)

Suspendidas: Guadualito – Santa Isabel (Diciembre/99)
La Danta – Casabianca (Septiembre/99)
Mediacuesta – Anserma, Caldas (Mayo/02)
La Gruta – Samaná, Caldas (Junio/02)

LOCALIZACIÓN DE LA RED METEOROLÓGICA

La Federación Nacional de Cafeteros de Colombia (FEDERACAFE) realizó el estudio "Ecotopos Cafeteros de Colombia", entendiéndose como Ecotopo Cafetero una región agroecológica delimitada geográficamente teniendo en cuenta las condiciones predominantes de clima, suelo y relieve en donde se obtiene una respuesta biológica similar del cultivo del café. Una de las actividades allí adelantadas consistió en verificar en el campo la ubicación de las estaciones meteorológicas de acuerdo con las planchas de escala 1:100.000 del Instituto Geográfico "Agustín Codazzi" (IGAC). Con base en esta cartografía y en la referenciación con el Sistema de Geoposicionamiento Satelital (GPS) se revisaron algunos aspectos geográficos tales como la altitud, latitud, longitud y corriente o río más cercano. Estas modificaciones que aparecen en el Anuario, no implican de manera alguna que se trate de una nueva estación sino que solamente se ha precisado mejor su ubicación. Así mismo, como en el estudio citado el cubrimiento geográfico de la zona cafetera se hace de norte a sur por cordilleras (1, Occidental; 2, Central; 3, Oriental y 4, Sierra Nevada de Santa Marta) y vertientes (A, occidental, B, oriental) se ha considerado conveniente presentar la relación de estaciones en la misma forma para asociarlas con el ecotopo cafetero respectivo. Así por ejemplo, la estación Naranjal situada en la Cordillera Central (2), vertiente occidental (A) y número de orden 06 de norte a sur, se identifica como correspondiente al ecotopo 206A.

Estación	Municipio	Departamento	Lat. N	Long W	Alt. m	Corriente	Ecotopo
CORDILLERA OCCIDENTAL – VERTIENTE OCCIDENTAL							
Albán	El Cairo	Valle	04° 47'	76° 11'	1.510	R. Las Vueltas	103A
Santiago Gutiérrez	Argelia	Valle	04° 44'	76° 07'	1.530	R. Las Vueltas	103A
Julio Fernández	Restrepo	Valle	03° 48'	76° 32'	1.381	R. Grande	105A
CORDILLERA OCCIDENTAL - VERTIENTE ORIENTAL							
El Caucho	Planeta Rica	Córdoba	08° 26'	75° 32'	87	R. Sinú	101B
Irán	Planeta Rica	Córdoba	08° 26'	75° 31'	91	R. Sinú	101B
El Trapiche	Bolívar	Antioquia	05° 48'	76° 01'	1.277	R. Farrones	102B
El Porvenir	Jericó	Antioquia	05° 48'	75° 46'	1.906	R. Piedras	105B
Miguel Valencia	Jardín	Antioquia	05° 36'	75° 51'	1.621	R. Claro	105B
Virgen de Oro	Támesis	Antioquia	05° 45'	75° 42'	1.656	Q. La Virgen	105B
La Cristalina	Támesis	Antioquia	05° 42'	75° 40'	775	R. Cartama	105B
El Descanso	Marmato	Caldas	05° 30'	75° 37'	1.803	R. Cauca	106B
La Argentina	Riosucio	Caldas	05° 28'	75° 42'	1.420	R. Supía	106B
Rafael Escobar	Supía	Caldas	05° 27'	75° 38'	1.307	R. Supía	106B
La Oriental	Quinchía	Risaralda	05° 22'	75° 43'	1.730	R. Quinchía	106B
La Manuelita	Riosucio	Caldas	05° 22'	75° 41'	1.460	R. Riosucio	106B
Ospirma	Guática	Risaralda	05° 20'	75° 49'	1.661	R. Guática	106B
El Barranco	Mistrató	Risaralda	05° 20'	75° 53'	1.580	R. Risaralda	106B
Buenos Aires	Guática	Risaralda	05° 19'	75° 48'	1.814	R. Guática	106B
El Diamante	Quinchía	Risaralda	05° 19'	75° 42'	1.550	R. Quinchía	106B
El Tabuyo	Anserma	Caldas	05° 15'	75° 47'	1.669	R. Risaralda	107B
La Miranda	Anserma	Caldas	05° 14'	75° 45'	1.777	R. Cauca	107B
La Congoja	Anserma	Caldas	05° 12'	75° 42'	1.550	Q. Chapatá	107B
Santa Fe	Anserma	Caldas	05° 11'	75° 47'	1.410	Q. Chapatá	107B
La Elvira	Belén de Umbría	Risaralda	05° 11'	75° 52'	1.540	R. Risaralda	107B
Los Cábmulos	Belén de Umbría	Risaralda	05° 09'	75° 53'	1.400	R. Risaralda	107B
San Lucas	Risaralda	Caldas	05° 07'	75° 45'	1.105	Q. Cambia	107B
La Esmeralda	Viterbo	Caldas	05° 05'	75° 54'	1.365	R. Risaralda	107B
La Divisa	San José	Caldas	05° 04'	75° 48'	1.686	Q. La Habana	107B
La Praderita	Belalcázar	Caldas	05° 01'	75° 48'	1.329	Q. La Turqueza	107B
Los Naranjos	Santuario	Risaralda	05° 03'	76° 00'	1.580	R. Mapa	108B
La Tribuna	Balboa	Risaralda	04° 57'	75° 58'	1.580	R. Totuquí	108B
Ingenio Risaralda	Balboa	Risaralda	04° 55'	75° 54'	908	R. Risaralda	108B
Santa Marta	El Aguila	Valle	04° 53'	76° 03'	1.764	R. Catarina	108B
El Placer	Ansermanuevo	Valle	04° 47'	76° 04'	1.744	R. Chanco	108B
Bellavista	Ansermanuevo	Valle	04° 45'	76° 06'	1.528	R. Chanco	108B
Manuel M. Mallarino	Trujillo	Valle	04° 13'	76° 19'	1.331	R. Culebras	110B
La Suecia	El Tambo	Cauca	02° 29'	76° 50'	1.693	R. SUCIO	112B
CORDILLERA CENTRAL - VERTIENTE OCCIDENTAL							
Carimagua	Amagá	Antioquia	06° 01'	75° 41'	1.802	Q. Sinifana	203A
El Rosario	Venecia	Antioquia	05° 58'	75° 42'	1.635	Q. Sinifana	203A
Bariloche	Fredonia	Antioquia	05° 55'	75° 42'	1.748	Q. Gradadero	203A
Santa Isabel	Fredonia	Antioquia	05° 53'	75° 41'	1.963	Q. Ardita	203A
Santa Cruz	Fredonia	Antioquia	05° 54'	75° 38'	1.400	R. Po blanco	203A

Estación	Municipio	Departamento	Lat. N	Long W	Alt. m	Corriente	Ecotopo
La Blanquita	Fredonia	Antioquia	05°49'	75°41'	570	R. Ca uca	203A
Cuatro Esquinas	Aguadas	Caldas	05°40'	75°25'	1.900	R. A rma	204A
Guaymaral	Aguadas	Caldas	05°39'	75°27'	1.600	R. Arma	204 A
Salineros	Aguadas	Caldas	05°35'	75°32'	1.476	R. Pácora	2 04A
San José	Aguadas	Caldas	05°34'	75°28'	1.663	R. Pácora	20 4A
La Florida	Pácora	Caldas	05°33'	75°29'	1.657	Q. La Mica	204A
La Linda	Pácora	Caldas	05°33'	75°32'	1.750	R. Pácora	204 A
Las Delicias	Pácora	Caldas	05°29'	75°29'	1.961	R. Pozo	2 04A
El Socorro	La Merced	Caldas	05°23'	75°33'	1.852	Q. Cale ntaderos	204A
Encimadas	Salamina	Caldas	05°23'	75°28'	1.850	Q. La Fri solera	204A
La Gaviota	Salamina	Caldas	05°22'	75°29'	1.772	R. Chamb ery	204A
La Julia	Filadelfia	Caldas	05°18'	75°34'	1.650	R. Maibá	204A
El Silencio	Aranzazu	Caldas	05°15'	75°31'	1.694	Q. La H onda	204A
La Cascada	Pácora	Caldas	05°28'	75°33'	1.600	R. Pozo	204 A
El Mirador	Filadelfia	Caldas	05°14'	75°34'	1.650	R. Tar eas	205A
La Ilusión	Filadelfia	Caldas	05°13'	75°35'	1.348	R. Tar eas	205A
Llano Grande	Neira	Caldas	05°11'	75°34'	1.414	R. Tapias	205A
Piamonte	Neira	Caldas	05°11'	75°31'	1.625	R. Tapias	205A
La Selva	Manizales	Caldas	05°05'	75°36'	1.312	R. Chinch iná	205A
El Pistacho	Manizales	Caldas	05°04'	75°33'	1.582	Q. El Rosario	205A
La Flora	Manizales	Caldas	05°01'	75°34'	1.581	Q. El Nar anjo	205A
Santa Teresa	Manizales	Caldas	05°07'	75°32'	1.698	R. Gu acaica	205A
Las Colinas	Manizales	Caldas	05°06'	75°34'	1.450	R. Gua caica	205A
El Algarrobo	Manizales	Caldas	05°04'	75°35'	1.202	Q. Ma nzanares	206A
Santa Teresita	Manizales	Caldas	05°04'	75°37'	1.172	R. Chinchiná	206A
Granja Luker	Palestina	Caldas	05°04'	75°41'	1.031	R. Ch inchiná	206A
Santágueda	Palestina	Caldas	05°04'	75°40'	1.026	R. Chin chiná	206A
La Argentina	Palestina	Caldas	05°02'	75°41'	1.354	R. Ca mpoalegre	206A
El Recreo	Palestina	Caldas	05°02'	75°39'	1.430	R. Chinc hiná	206A
La Margarita	Palestina	Caldas	05°02'	75°37'	1.436	R. Ch inchiná	206A
Santa Ana	Palestina	Caldas	05°01'	75°41'	1.278	R. Campo alegre	206A
La Palma	Palestina	Caldas	05°01'	75°41'	1.165	R. Campoa legre	206A
Cenicafé	Chinchiná	Caldas	05°00'	75°36'	1.310	R. Chinch iná	206A
La Palmera	Marsella	Risaralda	05°00'	75°45'	1.450	R. Sa n Fco.	206A
Moravo	Chinchiná	Caldas	05°01'	75°43'	1.146	R. San Fco.	206A
La Sierra	Chinchiná	Caldas	04°59'	75°38'	1.440	R. Campo alegre	206A
La Divisa	Chinchiná	Caldas	04°59'	75°36'	1.590	R. Chinc hiná	206A
Planalto	Manizales	Caldas	04°59'	75°35'	1.413	R. Chinch iná	206A
Naranjal	Chinchiná	Caldas	04°58'	75°39'	1.381	R. Campoa legre	206A
La Romelia	Chinchiná	Caldas	04°58'	75°40'	1.335	R. Camp oalegre	206A
Los Pomos	Chinchiná	Caldas	04°58'	75°35'	1.583	R. Chinc hiná	206A
El Jazmín	Sta. Rosa de C.	Risaralda	04°55'	75°37'	1.63 5	R. San Eugenio	206A
El Bosque	Dosquebradas	Risaralda	04°51'	75°41'	1.458	R. Otún	206A
La Francia	Chinchiná	Caldas	04°59'	75°41'	1.267	R. Camp oalegre	206A
La Juliana	Manizales	Caldas	05°08'	75°29'	1.785	R. Guac aica	207A
Almacafé Letras	Manizales	Caldas	05°03'	75°20'	3.684	R. Chinchiná	207A
Agronomía	Manizales	Caldas	05°03'	75°30'	2.088	R. Chinc hiná	207A
Java	Manizales	Caldas	05°01'	75°32'	1.778	R. Chinchiná	2 07A

Estación	Municipio	Departamento	Lat. N	Long W	Alt. m	Corriente	Ecotopo
Bello Horizonte	Villamaría	Caldas	04° 59'	75° 33'	1.690	R. Claro	207A
Las Hortensias	Dosquebradas	Risaralda	04° 52'	75° 42'	1.977	R. Otún	207A
El Cedral	Pereira	Risaralda	04° 42'	75° 32'	2.120	R. Otún	208A
Combia	Pereira	Risaralda	04° 51'	75° 47'	1.173	R. Otún	209 A
La Playa	Pereira	Risaralda	04° 49'	75° 45'	1.290	R. Otún	209A
Los Cámbulos	Pereira	Risaralda	04° 49'	75° 50'	1.189	R. Cauca	209A
Pta. de Tratamiento	Pereira	Risaralda	04° 48'	75° 40'	1.487	R. Otún	209A
La Renta	Pereira	Risaralda	04° 47'	75° 47'	1.194	R. Conso ta	209A
La Catalina	Pereira	Risaralda	04° 45'	75° 44'	1.321	R. Consota	209A
El Recreo	Ulloa	Valle	04° 42'	75° 44'	1.421	R. Barbas	209A
Arturo Gómez	Alcalá	Valle	04° 40'	75° 47'	1.259	R. La Vieja	209A
El Pílamó	Pereira	Risaralda	04° 52'	75° 48'	1.113	R. Otún	209A
Bremen	Circasia	Quindío	04° 40'	75° 36'	2.028	R. Roble	210 A
La Esperanza	Filandia	Quindío	04° 38'	75° 41'	1.671	R. Roble	210A
Almacafé Vivero	Quimbaya	Quindío	04° 37'	75° 46'	1.330	R. La Vieja	210A
Maracay	Quimbaya	Quindío	04° 36'	75° 44'	1.402	R. La Vieja	210A
La Ilusión	Circasia	Quindío	04° 35'	75° 43'	1.442	R. Espejo	210A
La Julia	Montenegro	Quindío	04° 33'	75° 45'	1.250	R. Espejo	210A
Sorrento	Montenegro	Quindío	04° 33'	75° 49'	1.203	R. La Vieja	210A
Tucumán	Armenia	Quindío	04° 32'	75° 44'	1.250	R. Espejo	210A
El Agrado	Montenegro	Quindío	04° 31'	75° 48'	1.275	R. Espejo	210A
La Bella	Calarcá	Quindío	04° 30'	75° 40'	1.449	R. Quindío	210A
La Pradera	Armenia	Quindío	04° 28'	75° 43'	1.350	R. Quindío	210A
El Jardín	Calarcá	Quindío	04° 28'	75° 42'	1.365	R. Sto. Domingo	210A
Quebradanegra	Calarcá	Quindío	04° 27'	75° 40'	1.500	R. Sto. Domingo	210A
La Argentina	La Tebaida	Quindío	04° 27'	75° 47'	1.200	R. La Vieja	210A
La Miranda	La Tebaida	Quindío	04° 26'	75° 51'	1.193	R. La Vieja	210A
Mónaco	Córdoba	Quindío	04° 25'	75° 42'	1.350	R. Río Verde	210A
Normandía	Salento	Quindío	04° 36'	75° 37'	1.637	R. Quindío	210A
Paraguaicito	Buenavista	Quindío	04° 24'	75° 44'	1.203	R. Río Verde	211A
La Esperanza	Buenavista	Quindío	04° 22'	75° 45'	1.428	R. Quindío	211A
El Porvenir	Pijao	Quindío	04° 19'	75° 47'	1.470	R. Lejos	211A
La Esperanza	Pijao	Quindío	04° 18'	75° 44'	1.667	R. Azul	211A
La Esperanza	Génova	Quindío	04° 13'	75° 48'	1.650	R. Gris	211A
La Alejandría	Génova	Quindío	04° 11'	75° 47'	1.600	R. Gris	211A
El Berrión	Cartago	Valle	04° 40'	75° 50'	1.166	R. La Vieja	212A
Venecia	Caicedonia	Valle	04° 20'	75° 50'	1.168	R. Pijao	213A
La Sirena	Sevilla	Valle	04° 17'	75° 54'	1.519	R. Totoró	213A
La Selva	Ginebra	Valle	03° 45'	76° 12'	1.805	R. Guabas	215A
La Esperanza	Stder. de Quilichao	Cauca	02° 57'	76° 27'	1.608	R. Quilichao	217A
Mondomo	Stder de Quilichao	Cauca	02° 54'	76° 33'	1.380	R. Mondomo	217A
Madrigal	Caldono	Cauca	02° 51'	76° 33'	1.434	R. Ovejas	217 A
La Suecia	El Tambo	Cauca	02° 29'	76° 50'	1.693	R. Sucio	218A
Manuel Mejía	El Tambo	Cauca	02° 24'	76° 44'	1.735	R. Piedras	218A
La Trinidad	Piendamó	Cauca	02° 45'	76° 35'	1.671	R. Tunia	218A
Portachuelo	Rosas	Cauca	02° 16'	76° 45'	1.695	R. Esmita	219A
El Sauce	La Unión	Nariño	01° 37'	77° 07'	1.609	R. Mayo	220 A
Ospina Pérez	Consacá	Nariño	01° 15'	77° 29'	1.603	R. Guaitara	221A

Estación	Municipio	Departamento	Lat. N	Long W	Alt. m	Corriente	Ecotopo
CORDILLERA CENTRAL - VERTIENTE ORIENTAL							
Cocorná	Cocorná	Antioquia	06°04'	75°11'	1.344	R. Cocorná	205B
El Tiburio	Samaná	Caldas	05°33'	75°01'	1.403	R. Manso	205B
Hogar Juvenil	Pensilvania	Caldas	05°30'	75°11'	1.560	R. Samaná	205B
Villaraz	Pensilvania	Caldas	05°23'	75°04'	1.650	R. Tene rife	205B
Cuba	Victoria	Caldas	05°20'	74°56'	1.054	R. Doña Juana	205B
Santa Helena	Marquetalia	Caldas	05°19'	75°00'	1.395	R. La Miel	205B
La Pastorita	Victoria	Caldas	05°19'	74°58'	1.122	R. Gua rinó	205B
La Esperanza	Marquetalia	Caldas	05°18'	75°05'	1.463	R. San Juan	206B
El Brisal	Manzanares	Caldas	05°13'	75°06'	1.390	R. Guar inó	206B
Tricontinental	Fresno	Tolima	05°09'	75°00'	1.269	R. Gua lí	206B
Alto Llanadas	Casabianca	Tolima	05°07'	75°05'	1.685	Q. Aguas de Dios	206B
La Danta	Casabianca	Tolima	05°06'	75°06'	1.700	R. Gualí	206B
El Edén	Libano	Tolima	04°58'	75°00'	1.373	R. Lagunilla	207B
La Trinidad	Libano	Tolima	04°54'	75°02'	1.456	R. Recio	207B
El Inciensial	Murillo	Tolima	04°53'	75°08'	2.400	R. Lagu nilla	207B
Planes	Lérida	Tolima	04°50'	75°00'	1.223	R. Recio	207B
Guadualito	Santa Isabel	Tolima	04°41'	75°05'	1.620	R. T otaré	208B
Totarito	Alvarado	Tolima	04°40'	75°01'	1.250	R. Totaré	208B
Janiyof	Anzoátegui	Tolima	04°38'	75°04'	1.720	R. Totaré	208B
Chapetón	Ibagué	Tolima	04°28'	75°16'	1.353	R. Combeima	209B
El Recreo	Ortega	Tolima	04°03'	75°18'	1.504	R. Cucuana	209B
Poco a Poco	Chaparral	Tolima	03°47'	75°33'	1.340	R. Tet uán	210B
Irco Dosaguas	Chaparral	Tolima	03°40'	75°37'	1.254	R. A moyá	210B
Corrales	Teruel	Huila	02°45'	75°37'	1.450	R. Pedernal	212B

CORDILLERA ORIENTAL - VERTIENTE OCCIDENTAL							
Palestina	Rionegro	Santander	07°19'	73°07'	1.350	R. San ta Cruz	302A
La Meseta	Rionegro	Santander	07°18'	73°10'	943	R. Negro	302A
Cocal	Rionegro	Santander	07°16'	73°09'	700	R. Negro	302A
Los Cocos	Rionegro	Santander	07°14'	73°07'	1.300	R. Neg ro	302A
Ceylán	Bucaramanga	Santander	07°11'	73°07'	1.304	R. Sur atá	302A
San Antonio	Floridablanca	Santander	07°06'	73°04'	1.539	R. Frío	302A
Miporal	Floridablanca	Santander	07°06'	73°05'	1.237	R. Frío	302A
El Roble	Los Santos	Santander	06°52'	73°03'	1.646	Q. Lo s Fríos	302A
El Silencio	Rionegro	Santander	07°24'	73°13'	1.120	R. C áchira del Sur	303A
Bonanza	Girón	Santander	07°05'	73°17'	1.250	R. de Oro	303A
Cuchicute	Curití	Santander	06°34'	73°04'	1.600	R. Fonce	305A
Chochos	Hato	Santander	06°33'	73°19'	1.400	R. Suárez	305A
La Laguna	Páramo	Santander	06°30'	73°09'	1.550	R. Fonce	305A
Alberto Santos	Socorro	Santander	06°30'	73°13'	1.499	Q. Honda	305A
Las Flores	Pinchote	Santander	06°29'	73°11'	1.700	R. Fo nce	305A
La Plazuela	Socorro	Santander	06°27'	73°14'	1.672	Q. Ho nda	305A
La Chapola	Socorro	Santander	06°27'	73°12'	1.731	Q. Hon da	305A
El Mesón	Valle de San José	Santander	06°25'	73°09'	1.330	R. Fonce	305A
Las Delicias	Palmas del Socorro	Santander	06°24'	73°16'	1.450	R. Suárez	305A
Santa Rita	San Gil	Santander	06°35'	73°08'	1.600	R. Fon ce	305A

Estación	Municipio	Departamento	Lat. N	Long W	Alt. m	Corriente	Ecotopo
Casa de Teja	San Vicente de Ch.	Santander	06°55'	73°27'	960	R. Chucurí	306A
Aguasblancas	San Vicente de Ch.	Santander	06°50'	73°29'	964	R. Chucurí	306A
Chapa	Charalá	Santander	06°20'	73°04'	1.560	R. Oibita	307A
Villanueva	Charalá	Santander	06°14'	73°10'	1.450	R. Fon ce	307A
Bertha	Moniquirá	Boyacá	05°53'	73°34'	1.677	R. Moniquir á	308A
La Cumbre	Puente Nacional	Santander	05°52'	73°41'	1.691	R. Suárez	308A
Montelíbano	Yacopí	Cundinamarca	05°27'	74°20'	1.365	R. Chirche	309A
El Jardín	Yacopí	Cundinamarca	05°27'	74°19'	1.245	R. Gu aquimay	310A
Canaima	La Palma	Cundinamarca	05°21'	74°25'	1.594	Q. La Chorrera	310A
La Vistosa	Topaipí	Cundinamarca	05°20'	74°16'	1.374	R. Bunque	310A
Santa Rosita	El Peñón	Cundinamarca	05°16'	74°17'	1.437	R. Negro	310A
Cerinzá	Vergara	Cundinamarca	05°09'	74°16'	1.450	R. Con de	311A
La Florida	Vergara	Cundinamarca	05°05'	74°18'	1.400	R. Pinzaimá	311A
Icalí	Sasaima	Cundinamarca	04°57'	74°25'	1.328	R. Dulce	311A
Santa Bárbara	Sasaima	Cundinamarca	04°56'	74°25'	1.478	R. Dulce	311A
Mtas. de Santa Inés	Cachipay	Cundinamarca	04°43'	74°27'	1.340	R. Bajamón	314A
Honduras	La Mesa	Cundinamarca	04°41'	74°27'	1.077	R. Ap ulo	314A
Misiones	Mtas. del Colegio	Cundinamarca	04°33'	74°26'	1.540	R. Bogotá	314A
La Arcadia	Mtas. del Colegio	Cundinamarca	04°32'	74°25'	1.790	R. Bogotá	314A
Pinar del Río	Silvania	Cundinamarca	04°26'	74°23'	1.752	R. Subia	315A
Granja Tibacuy	Tibacuy	Cundinamarca	04°22'	74°26'	1.538	R. Subia	315A
San Luis	Arbeláez	Cundinamarca	04°14'	74°26'	1.700	R. L a Lejía	315A
El Horizonte	Cunday	Tolima	04°04'	74°36'	1.270	R. Cunda y	316A
El Tocuy	Villarrica	Tolima	03°58'	74°35'	1.452	Q. La Ru idosa	316A
El Campín	Dolores	Tolima	03°36'	74°50'	1.219	Q. El Pesc ado	316A
Guayabal	Algeciras	Huila	02°32'	75°17'	1.460	R. Neiva	317A
Jorge Villamil	Gigante	Huila	02°20'	75°31'	1.420	Q. La Honda	318A
Montenegro	Gigante	Huila	02°17'	75°29'	2.099	Q. Pescado	318A
La Primavera	Gigante	Huila	02°15'	75°31'	1.386	Q. Riolo ro	318A
Villa Consuelo	Garzón	Huila	02°11'	75°34'	1.570	Q. de G arzón	318A
Concent. Desarrollo	Timaná	Huila	01°57'	75°56'	1.141	R. Timaná	318A

CORDILLERA ORIENTAL - VERTIENTE ORIENTAL

Gabriel María Barriga	Convención	N. de Santander	08°25'	73°20'	1.261	R. Cata tumbo	301B
Francisco Romero	Salazar	N. de Santander	07°44'	72°47'	903	R. Salazar	302B
Blonay	Chinácota	N. de Santander	07°34'	72°37'	1.250	R. Pamplonita	303B
Maringá	Acacías	Meta	03°58'	73°36'	380	R. Negro	308B
Santa Helena	San Carlos Guaroa	Meta	03°50'	73°20'	280	R. Acacías	308B

SIERRA NEVADA DE SANTA MARTA

La Victoria	Santa Marta	Magdalena	11°08'	74°06'	1.100	R. Gaira	401
El Helechal	Pueblo Bello	Cesar	10°26'	73°34'	1.447	R. Ariguani	402
Pueblo Bello	Pueblo Bello	Cesar	10°25'	73°34'	1.134	R. Ariguani	402

DEPARTAMENTO	CONTENIDO ESTACIÓN / MUNICIPIO	PÁGINA	
		Datos Diarios	Resúmen
	ESTACIONES PRINCIPALES		
Antioquia	El Trapiche - Bolívar	3 - 8.....	9
	Cocorná - Cocorná	10 - 15.....	16
	Miguel Valencia - Jardín	17 - 22.....	23
	Virgen de Oro - Támesis	24 - 29.....	30
	La Cristalina - Támesis	31 - 36.....	37
	El Rosario - Venecia	38 - 43.....	44
Boyacá	Bertha - Moniquirá	45 - 50.....	51
Caldas	Cenicafé - Chinchiná	52 - 57.....	58
	Naranjal - Chinchiná	59 - 64.....	65
	El Algarrobo - Manizales	66 - 71.....	72
	Almacafé Letras - Manizales	73 - 78.....	79
	Planalto - Manizales	80 - 85.....	86
	Santa Helena - Marquetalia	87 - 92.....	93
	Granja Luker - Palestina	94 - 99.....	100
	Santágueda - Palestina	101 - 106.....	107
Cauca	Manuel Mejía - El Tambo	108 - 113.....	114
	La Trinidad - Piendamó	115 - 120.....	121
Cesar	Pueblo Bello - Pueblo Bello	122 - 127.....	128
Cundinamarca	Mesitas de Santa Inés - Cachipay	129 - 134.....	135
	Misiones - El Colegio	136 - 141.....	142
	Santa Rosita - El Peñón	143 - 148.....	149
	Santa Bárbara - Sasaima	150 - 155.....	156
	Granja Tibacuy - Tibacuy	157 - 162.....	163
	Montelíbano - Yacopí	164 - 169.....	170
Huila	Jorge Villamil - Gigante	171 - 176.....	177
Magdalena	La Victoria - Santa Marta	178 - 183.....	184
Nariño	Ospina Pérez - Consacá	185 - 190.....	191
	El Sauce - La Unión	192 - 197.....	198
Norte de Santander	Blonay - Chinácota	199 - 204.....	205
	Gabriel María Barriga - Convención	206 - 211.....	212
	Francisco Romero - Salazar	213 - 218.....	219
Quindío	Paraguaquito - Buenavista	220 - 225.....	226
	La Bella - Calarcá	227 - 232.....	233
	El Agrado - Montenegro	234 - 239.....	240
	La Esperanza - Pijao	241 - 246.....	247
	Maracay - Quimbaya	248 - 253.....	254
Risaralda	Ospirma - Guática	255 - 260.....	261
	El Pílamó - Pereira	262 - 267.....	268
	La Catalina - Pereira	269 - 274.....	275

	El Cedral - Pereira	276 - 281.....282
	El Jazmín - Santa Rosa de Cabal	283 - 288.....289
Santander	San Antonio - Floridablanca	290 - 295.....296
	El Roble - Los Santos	297 - 302.....303
	Alberto Santos - Socorro	304 - 309.....310
Tolima	La Aldea - Chaparral	311 - 316.....317
	Tricontinental - Fresno	318 - 323.....324
	Chapetón - Ibagué	325 - 330.....331
	La Trinidad - Líbano	332 - 337.....338
	El Tucuy - Villarrica	339 - 344.....345
Valle	Arturo Gómez - Alcalá	346 - 351.....352
	Venecia - Caicedonia	353 - 358.....359
	Albán - El Cairo	360 - 365.....366
	Julio Fernández - Restrepo	367 - 372.....373
	La Sirena - Sevilla	374 - 379.....380
	Manuel M. Mallarino - Trujillo	381 - 386.....387

ESTACIONES HELIOPLUVIOGRÁFICAS

Caldas	La Ilusión - Filadelfia	391 - 392.....393
Quindío	Bremen - Circasia	394 - 395.....396
Risaralda	La Elvira - Belén de Umbría	397 - 398.....399
Santander	Aguasblancas - San Vicente de Chucurí	400 - 401.....402
Tolima	El Campín - Dolores	403 - 404.....405
Valle	El Berrión - Cartago	406 - 407.....408
	La Selva - Ginebra	409 - 410.....411

ESTACIONES HELIOGRÁFICAS

Cundinamarca	La Arcadia - El Colegio	412.....412
--------------	-------------------------	-------------

ESTACIONES PLUVIOGRÁFICAS

Caldas	La Romelia - Chinchiná	415 - 416.....417
	Llano Grande - Neira	418 - 419.....420
	La Margarita - Palestina	421 - 422.....423
	Santa Ana - Palestina	424 - 425.....426
Risaralda	Planta de Tratamiento - Pereira	427 - 428.....429
Valle	Santiago Gutiérrez - Argelia	430 - 431.....432
	El Recreo - Ulloa	433 - 434.....435

ESTACIONES PLUVIOMÉTRICAS

Antioquia	Carimagua - Amagá; Bariloche - Fredonia	439
	Santa Cruz - Fredonia; El Olvido - Fredonia	440.....441
	Santa Isabel - Fredonia; La Blanquita - Fredonia	442
	El Porvenir - Jericó	443

Caldas	Cuatro Esquinas - Aguadas	443.....444	
	Guaymaral - Aguadas; El Regaso - Aguadas	445	
	San José - Aguadas; El Tabuyo - Anserma	446.....447	
	La Miranda - Anserma; La Congoja - Anserma	448	
	Santa Fe - Anserma; El Silencio - Aranzázu	449.....450	
	La Praderita - Belalcázar; Moravo - Chinchiná	451	
	La Divisa - Chinchiná; La Sierra - Chinchiná	452.....453	
	La Francia - Chinchiná; Los Pomos - Chinchiná	454	
	Bengala - Chinchiná; La Julia - Filadelfia	455.....456	
	El Mirador - Filadelfia; El Socorro - La Merced	457	
	La Juliana - Manizales; Santa Teresa - Manizales	458.....459	
	Las Colinas - Manizales; La Selva - Manizales	460	
	El Pistacho - Manizales; Santa Teresita - Manizales	461.....462	
	Java - Manizales; La Flora - Manizales	463	
	El Brisal - Manzanares; El Descanso - Marmato	464.....465	
	La Esperanza - Marquetalia; Piamonte - Neira	466	
	La Linda - Pácora; La Florida - Pácora	467.....468	
	El Morro - Pácora; La Cascada - Pácora	469	
	El Recreo - Palestina; La Argentina - Palestina	470.....471	
	La Palma - Palestina; Hogar Juvenil - Pensilvania	472	
	Villaraz - Pensilvania; Granja Kennedy - Pensilvania	473.....474	
	La Argentina - Riosucio; La Manuelita - Riosucio	475	
	San Lucas - Risaralda; La Palmita - Risaralda	476.....477	
	La Divisa - Risaralda; Encimadas - Salamina	478	
	La Gaviota - Salamina; El Tiburio - Samaná	479.....480	
	El Medio - Samaná; Rafael Escobar - Supía	481	
	Cuba - Victoria; La Pastorita - Victoria	482.....483	
	Bello Horizonte - Villamaría; La Esmeralda - Viterbo	484	
	Cauca	Madrigal - Caldono; La Suecia - El Tambo	485.....486
		Portachuelo - Rosas; La Esperanza - Sant. de Quilichao	487
Mondomo - Sant. de Quilichao		488	
Cesar	El Helechal - Pueblo Bello	488.....489	
Córdoba	Irán - Planeta Rica; El Caucho - Planeta Rica	490	
Cundinamarca	San Luis - Arbeláez; Granada - Guaduas	491.....492	
	Honduras - La Mesa; Canaima - La Palma	493	
	Peñas Blancas - Quipile; El Tesorito - San Juan de Rioseco	494.....495	
	Icalí - Sasaima; Pinar del Río - Silvania	496	
	La Vistosa - Topaipí; Cerinza - Vergara	497.....498	
La Florida - Vergara; El Jardín - Yacopí	499		
Huila	Guayabal - Algeciras; Villa Consuelo - Garzón	500.....501	
	Montenegro - Gigante; La Primavera - Gigante	502	
	Simón Campos - La Plata; Corrales - Teruel	503.....504	
	Concentración Desarrollo - Timaná	505	
Meta	Maringá - Acacías	505	
	Santa Helena - San Carlos de Guaroa	506	
Quindío	Tucumán - Armenia	506.....507	
	La Pradera - Armenia; La Esperanza - Buenavista	508	

	El Jardín - Calarcá; Quebradanegra - Calarcá	509.....510
	La Ilusión - Circasia; Mónaco - Córdoba	511
	La Esperanza - Filandia; La Esperanza - Génova	512.....513
	La Selva - Génova; La Alejandría - Génova	514
	La Argentina - La Tebaida; La Miranda - La Tebaida	515.....516
	La Julia - Montenegro; Sorrento - Montenegro	517
	El Porvenir - Pijao; Almacafé Vivero - Quimbaya	518.....519
	Normandía - Salento	520
Risaralda	La Tribuna - Balboa	520
	Los Cámbulos - Belén de Umbría; Las Hortensias - Dosquebradas	521.....522
	El Bosque - Dosquebradas; Buenos Aires - Guática	523
	La Palmera - Marsella; El Barranco - Mistrató	524.....525
	Combia - Pereira; La Playa - Pereira	526
	Los Cámbulos - Pereira; La Renta - Pereira	527.....528
	La Oriental - Quinchía; El Diamante - Quinchía	529
	Los Naranjos - Santuario	530
Santander	Ceylán - Bucaramanga	530.....531
	Chapa - Charalá; Villanueva - Charalá	532
	Cuchicute - Curití; Miporal - Floridablanca	533.....534
	Bonanza - Girón; Chochos - Hato	535
	La Peña - Oiba; Las Delicias - Palmas del Socorro	536.....537
	La Laguna - Páramo; Las Flores - Pinchote	538
	La Cumbre - Puente Nacional; El Silencio - Rionegro	539.....540
	Palestina - Rionegro; La Meseta - Rionegro	541
	Cocal - Rionegro; Los Cocos - Rionegro	542.....543
	Casa de Teja - San Vicente de Chucurí; La Chapola - Socorro	544
	La Plazuela - Socorro; El Mesón - Valle de San José	545.....546
Tolima	Totarito - Alvarado; Janiyof - Anzoátegui	547
	La Lindosa - Ataco; Alto Llanadas - Casabianca	548.....549
	Poco a Poco - Chaparral; Planes - Lérida	550
	El Edén - Líbano; El Inciencal - Murillo	551.....552
	El Recreo - Ortega; Buenos Aires - Palocabildo	553
	La Alemania - San Antonio	554
Valle	El Placer - Ansermanuevo	554.....555
	Bellavista - Ansermanuevo; Santa Marta - El Águila	556.....557

Estación: El Trapiche
Año : 2006

Dpto: Antioquia
Mpio: Bolívar

Latitud : 5° 48' N
Longitud: 76° 1' W
Altitud: 1277 m

Enero	Temperatura (°C)			Hum. Rel.(%)	Precipitación (mm)			Brillo Sol.(h)
	Min.	Máx.	Med.		Día	Noche	Total	
1	16.6	28.4	20.4	74.7	0.0	0.0	0.0	4.3
2	17.6	28.0	21.0	74.3	0.0	11.9	11.9	6.6
3	17.4	26.5	20.4	77.3	0.0	15.9	15.9	3.1
4	15.7	27.6	20.7	72.0	0.0	0.0	0.0	6.9
5	17.2	25.2	19.2	86.0	0.3	8.0	8.3	3.0
6	16.5	26.0	20.0	82.3	0.0	8.4	8.4	1.1
7	16.4	24.8	19.4	84.0	1.4	9.6	11.0	0.8
8	16.8	27.4	20.8	72.0	0.0	0.0	0.0	4.1
9	18.2	29.4	22.0	71.3	0.0	0.0	0.0	7.0
10	19.0	26.8	21.8	75.3	0.0	4.3	4.3	3.3
11	18.4	29.2	22.5	74.0	0.3	0.2	0.5	7.1
12	18.2	28.0	21.8	66.7	0.0	0.0	0.0	1.9
13	16.7	30.0	22.1	69.3	0.0	0.0	0.0	8.2
14	18.8	26.6	22.1	78.7	1.3	40.6	41.9	0.9
15	16.8	27.7	21.3	74.3	0.0	10.3	10.3	3.4
16	17.5	29.0	21.6	73.0	0.0	0.9	0.9	7.8
17	18.8	29.4	22.0	74.7	0.0	15.0	15.0	7.4
18	18.1	28.2	21.1	80.0	0.4	9.0	9.4	3.4
19	15.8	29.4	21.0	68.7	0.0	0.0	0.0	7.7
20	15.1	30.3	20.3	67.3	0.0	0.3	0.3	6.8
21	17.3	27.0	21.2	72.3	0.1	0.0	0.1	3.8
22	15.0	30.6	21.2	72.3	0.0	0.0	0.0	7.5
23	17.0	30.3	22.6	67.7	0.0	1.0	1.0	8.1
24	18.8	26.8	21.3	76.7	0.0	0.0	0.0	0.7
25	17.0	30.7	22.4	69.0	0.0	0.0	0.0	7.3
26	17.4	30.0	22.6	68.7	0.0	3.4	3.4	5.1
27	16.0	26.7	20.4	84.7	16.6	0.0	16.6	0.1
28	14.5	30.2	21.1	76.0	0.0	49.1	49.1	8.3
29	16.4	28.5	21.0	77.7	0.3	0.0	0.3	1.7
30	17.8	30.0	22.0	71.7	0.0	1.5	1.5	7.9
31	18.4	28.3	21.8	74.3	0.0	3.2	3.2	3.5
Total:					20.7	192.6	213.3	148.8
Promedio:	17.1	28.3	21.3	74.4				

Febrero	Temperatura (°C)			Hum. Rel.(%)	Precipitación (mm)			Brillo Sol.(h)
	Min.	Máx.	Med.		Día	Noche	Total	
1	17.8	29.0	22.2	76.7	0.0	30.3	30.3	5.8
2	18.0	27.5	21.8	76.0	0.0	2.2	2.2	4.9
3	19.0	28.5	21.6	80.3	1.3	40.2	41.5	4.8
4	17.6	24.2	20.4	83.0	0.4	0.0	0.4	0.3
5	17.5	26.0	21.1	79.7	0.6	0.4	1.0	1.4
6	17.2	29.0	21.3	73.3	0.0	4.6	4.6	7.7
7	18.0	28.5	21.6	73.3	4.8	18.5	23.3	5.6
8	17.7	28.6	21.6	73.0	6.1	0.6	6.7	4.8
9	18.0	29.3	21.4	72.0	0.0	2.9	2.9	4.6
10	18.2	30.6	22.4	68.3	0.0	0.0	0.0	8.3
11	17.0	29.6	22.8	73.0	0.0	1.2	1.2	8.2
12	19.0	31.0	23.1	69.3	0.0	59.5	59.5	8.0
13	17.8	29.5	22.4	69.7	0.0	0.0	0.0	7.1
14	15.4	29.8	21.4	65.0	0.0	0.0	0.0	9.0
15	15.2	29.5	21.7	67.7	0.0	0.8	0.8	8.7
16	18.5	30.8	22.4	68.3	0.0	0.0	0.0	8.7
17	19.0	28.4	21.8	72.0	0.0	0.0	0.0	3.4
18	18.5	30.8	23.0	67.0	0.0	0.0	0.0	8.1
19	19.2	31.0	22.7	66.7	0.0	0.0	0.0	6.9
20	16.8	31.5	22.1	67.0	0.0	0.0	0.0	8.9
21	19.0	29.8	22.9	68.3	0.0	0.0	0.0	6.3
22	18.6	29.5	22.6	60.7	0.0	0.0	0.0	7.1
23	16.0	32.1	22.6	65.7	0.0	0.0	0.0	8.3
24	17.6	29.5	23.0	68.0	0.0	0.0	0.0	3.2
25	19.2	32.0	23.6	69.0	0.0	16.8	16.8	7.5
26	17.8	23.5	20.6	80.0	0.3	3.0	3.3	0.0
27	18.0	29.2	22.8	66.0	1.5	0.9	2.4	6.2
28	15.8	31.1	22.3	67.7	0.0	49.1	49.1	9.3
29								
30								
31								
Total:					15.0	231.0	246.0	173.1
Promedio:	17.8	29.3	22.1	71.0				

Estación: El Trapiche
Año : 2006

Dpto: Antioquia
Mpio: Bolívar

Latitud : 5° 48' N
Longitud: 76° 1' W
Altitud: 1277 m

Marzo	Temperatura (°C)			Hum. Rel.(%)	Precipitación (mm)			Brillo Sol.(h)
	Min.	Máx.	Med.		Día	Noche	Total	
1	18.1	31.5	23.5	70.0	0.0	0.0	0.0	8.3
2	19.0	31.0	23.6	70.0	0.0	0.0	0.0	8.6
3	18.8	28.6	23.2	73.0	0.0	0.0	0.0	7.8
4	18.0	31.6	23.5	66.0	0.0	0.0	0.0	7.9
5	19.2	30.4	24.2	63.3	0.0	0.0	0.0	7.3
6	20.2	28.2	22.1	74.3	0.1	10.7	10.8	2.0
7	17.8	25.6	21.1	76.7	0.0	14.6	14.6	0.9
8	18.0	26.0	21.4	77.7	5.8	16.5	22.3	1.5
9	17.6	25.8	20.4	79.3	1.1	8.3	9.4	0.8
10	16.0	29.3	20.3	72.7	0.1	0.0	0.1	4.0
11	17.6	29.6	22.2	73.0	0.2	1.2	1.4	6.4
12	17.8	28.6	21.5	75.0	1.2	21.9	23.1	4.8
13	17.2	29.7	22.4	69.3	3.3	1.1	4.4	7.4
14	18.0	29.6	22.6	66.0	0.0	3.9	3.9	6.9
15	17.6	26.8	20.8	71.0	0.5	0.0	0.5	1.9
16	18.5	28.6	22.9	66.3	0.0	2.9	2.9	4.9
17	17.6	27.6	21.7	77.3	0.0	52.4	52.4	1.7
18	15.1	28.4	21.2	72.7	0.0	0.3	0.3	8.1
19	17.4	29.2	22.7	69.3	0.0	21.2	21.2	6.5
20	17.0	29.0	21.7	70.0	0.0	0.0	0.0	3.9
21	18.2	28.6	22.4	70.0	0.0	9.6	9.6	6.0
22	16.5	27.6	20.9	78.0	0.3	6.0	6.3	6.0
23	17.8	28.6	22.3	71.0	0.0	22.8	22.8	6.8
24	16.5	24.8	20.0	79.3	0.4	0.4	0.8	1.0
25	17.2	26.2	21.1	81.7	4.9	30.5	35.4	0.5
26	16.4	27.0	21.1	74.7	0.3	1.9	2.2	4.3
27	18.6	28.3	22.3	71.7	1.0	0.0	1.0	4.7
28	18.0	31.2	23.0	65.7	0.0	0.0	0.0	7.4
29	16.2	32.0	23.0	66.7	0.0	0.2	0.2	8.1
30	18.5	30.6	23.6	66.7	0.0	27.8	27.8	6.2
31	16.6	28.8	21.4	76.7	0.0	3.9	3.9	6.5
Total:					19.2	258.1	277.3	159.1
Promedio:	17.6	28.7	22.1	72.1				

Abril	Temperatura (°C)			Hum. Rel.(%)	Precipitación (mm)			Brillo Sol.(h)
	Min.	Máx.	Med.		Día	Noche	Total	
1	18.5	29.0	22.8	70.3	0.0	2.8	2.8	6.9
2	18.8	26.4	22.5	75.0	0.0	0.0	0.0	1.2
3	19.0	30.2	23.3	69.3	0.0	0.1	0.1	5.6
4	18.0	25.8	21.0	81.0	0.0	1.6	1.6	1.3
5	17.2	26.6	21.1	75.0	0.0	0.0	0.0	1.8
6	16.6	28.6	22.3	69.7	0.0	36.7	36.7	8.2
7	17.8	27.2	21.1	80.3	1.0	20.2	21.2	2.5
8	16.8	30.6	22.6	72.7	0.0	32.1	32.1	8.0
9	16.6	28.6	20.4	78.0	21.7	0.0	21.7	4.3
10	15.0	29.0	21.9	71.0	0.0	0.8	0.8	6.6
11	17.9	29.8	22.5	67.3	0.1	7.5	7.6	7.4
12	16.6	21.6	19.1	88.3	0.6	0.0	0.6	0.0
13	16.5	28.2	19.8	78.7	3.9	7.3	11.2	5.1
14	17.0	25.5	20.6	78.7	0.2	0.0	0.2	3.9
15	16.4	29.6	22.4	66.3	0.0	0.3	0.3	9.1
16	18.6	30.8	23.3	67.3	0.0	16.0	16.0	10.7
17	17.6	28.6	22.0	75.3	0.1	8.8	8.9	6.2
18	17.8	27.6	21.0	78.7	2.6	2.7	5.3	3.9
19	17.5	29.0	22.2	76.0	0.0	5.9	5.9	5.9
20	18.0	30.6	23.2	68.0	0.0	33.6	33.6	8.3
21	16.3	28.8	22.4	74.7	0.0	0.0	0.0	4.9
22	17.2	31.3	23.2	67.7	0.0	0.8	0.8	8.1
23	18.2	22.0	19.8	90.3	2.8	0.4	3.2	0.0
24	17.4	28.2	21.6	75.0	0.1	25.4	25.5	5.5
25	17.0	27.2	21.3	79.0	0.0	17.7	17.7	3.8
26	17.3	24.2	19.7	86.3	1.5	0.0	1.5	1.5
27	17.2	29.1	22.6	72.3	0.0	9.0	9.0	6.4
28	18.0	27.6	21.9	75.7	1.6	0.6	2.2	5.6
29	18.2	26.8	22.4	76.7	0.0	26.6	26.6	0.2
30	17.8	28.5	21.7	75.0	0.0	23.9	23.9	6.6
31								
Total:					36.2	280.8	317.0	149.5
Promedio:	17.4	27.9	21.7	75.3				

Estación: El Trapiche
Año : 2006

Dpto: Antioquia
Mpio: Bolívar

Latitud : 5° 48' N
Longitud: 76° 1' W
Altitud: 1277 m

Mayo	Temperatura (°C)			Hum. Rel.(%)	Precipitación (mm)			Brillo Sol.(h)
	Min.	Máx.	Med.		Día	Noche	Total	
1	17.0	29.6	22.8	72.7	0.0	31.7	31.7	4.9
2	15.0	27.0	21.5	72.7	0.2	0.0	0.2	3.3
3	18.4	29.8	22.3	74.7	0.0	27.7	27.7	6.1
4	18.2	28.8	22.7	70.0	0.0	2.1	2.1	5.4
5	18.5	26.7	21.6	80.3	0.0	22.5	22.5	1.8
6	17.8	27.2	20.4	82.3	11.1	1.9	13.0	1.8
7	17.2	26.8	21.0	75.7	2.2	30.9	33.1	3.9
8	17.0	28.4	22.1	74.7	0.0	33.7	33.7	4.2
9	17.4	24.8	20.8	82.3	0.0	32.3	32.3	0.1
10	17.7	27.4	21.6	78.7	1.0	8.8	9.8	2.1
11	17.5	27.0	21.4	78.7	1.6	0.1	1.7	3.0
12	16.8	28.2	20.4	78.3	10.7	0.0	10.7	4.1
13	17.0	28.9	21.6	77.7	0.4	0.0	0.4	6.4
14	16.5	31.4	22.4	67.0	0.0	0.0	0.0	8.3
15	17.6	30.1	23.0	75.0	0.0	2.7	2.7	7.9
16	18.2	29.0	22.3	76.3	0.1	18.4	18.5	5.2
17	17.8	26.6	20.5	85.7	1.2	0.0	1.2	2.4
18	18.3	30.7	22.8	72.7	0.0	26.1	26.1	6.2
19	17.6	23.2	19.3	87.7	20.3	0.0	20.3	0.3
20	15.0	29.6	22.5	71.3	0.6	13.8	14.4	9.2
21	18.0	27.2	22.1	74.7	0.0	7.2	7.2	8.4
22	19.2	30.6	22.6	71.7	6.3	0.0	6.3	7.3
23	18.0	31.0	23.0	63.0	0.0	0.0	0.0	8.8
24	17.3	29.6	22.0	74.7	20.3	1.7	22.0	4.9
25	17.6	30.8	21.7	71.3	1.0	1.8	2.8	8.3
26	18.2	28.2	22.3	77.0	0.0	0.8	0.8	6.7
27	18.6	30.2	22.7	72.0	0.0	9.9	9.9	6.8
28	17.3	29.1	21.8	75.3	0.0	14.0	14.0	4.5
29	18.4	26.2	20.1	83.7	11.3	0.0	11.3	3.5
30	16.8	30.0	22.9	71.3	0.0	1.0	1.0	7.1
31	18.5	29.0	23.4	74.3	0.0	12.3	12.3	5.2
Total:					88.3	301.4	389.7	158.1
Promedio:	17.6	28.5	21.9	75.6				

Junio	Temperatura (°C)			Hum. Rel.(%)	Precipitación (mm)			Brillo Sol.(h)
	Min.	Máx.	Med.		Día	Noche	Total	
1	17.0	26.5	21.1	82.0	1.0	51.6	52.6	1.1
2	16.2	28.8	21.0	75.7	0.3	38.7	39.0	8.4
3	17.5	26.8	20.2	78.7	1.1	6.2	7.3	1.1
4	17.3	27.8	21.2	77.3	4.0	18.3	22.3	3.9
5	17.2	26.8	20.9	76.7	3.8	1.6	5.4	5.3
6	17.0	25.9	20.9	82.0	0.9	11.5	12.4	3.1
7	17.5	25.0	19.8	89.3	0.8	20.3	21.1	1.0
8	17.4	27.0	21.2	78.7	0.0	5.1	5.1	5.2
9	17.0	26.8	21.0	77.0	1.1	1.8	2.9	5.1
10	17.3	26.2	19.4	82.3	2.9	0.3	3.2	2.0
11	17.6	28.0	22.0	75.0	0.4	7.3	7.7	6.1
12	16.5	28.6	21.7	72.0	0.0	1.0	1.0	8.5
13	17.5	27.6	22.0	69.0	3.5	9.1	12.6	3.9
14	16.4	28.6	21.4	71.7	0.0	7.7	7.7	7.7
15	16.0	28.9	21.5	73.7	0.0	11.9	11.9	5.9
16	17.5	28.7	22.0	71.3	0.0	0.7	0.7	6.2
17	16.2	29.1	21.9	71.7	0.7	3.3	4.0	5.5
18	18.2	30.7	23.0	72.0	0.7	0.1	0.8	7.0
19	17.0	31.1	22.6	69.0	0.0	37.2	37.2	8.6
20	15.4	27.0	21.4	76.7	0.6	0.0	0.6	7.8
21	17.0	24.2	20.4	86.7	1.8	0.0	1.8	1.1
22	15.6	30.7	22.6	66.0	0.0	0.0	0.0	8.3
23	16.8	30.0	23.0	70.3	0.0	0.0	0.0	8.3
24	18.0	28.6	22.2	68.3	0.0	0.0	0.0	4.7
25	16.2	30.2	23.0	70.0	0.0	0.0	0.0	7.8
26	19.5	31.0	23.9	68.0	0.0	0.7	0.7	7.8
27	18.0	29.6	23.4	71.3	0.0	0.0	0.0	4.9
28	17.6	29.2	22.6	64.7	0.0	0.0	0.0	4.1
29	16.0	31.2	23.4	60.7	0.0	0.0	0.0	9.4
30	16.2	31.6	23.4	59.7	0.0	0.0	0.0	7.9
31								
Total:					23.6	234.4	258.0	167.7
Promedio:	17.0	28.4	21.8	73.6				

Estación: El Trapiche
Año : 2006

Dpto: Antioquia
Mpio: Bolívar

Latitud : 5° 48' N
Longitud: 76° 1' W
Altitud: 1277 m

Julio	Temperatura (°C)			Hum. Rel.(%)	Precipitación (mm)			Brillo Sol.(h)
	Min.	Máx.	Med.		Día	Noche	Total	
1	16.0	31.6	23.8	57.0	0.0	0.0	0.0	8.7
2	16.4	30.4	22.5	64.7	0.0	0.0	0.0	2.6
3	17.7	29.5	23.8	66.7	0.0	10.8	10.8	0.6
4	17.6	30.0	23.0	70.7	0.0	7.8	7.8	1.5
5	18.5	29.0	22.7	76.7	0.0	0.0	0.0	4.7
6	18.0	31.8	24.2	66.0	0.0	0.0	0.0	8.8
7	17.2	29.6	23.3	70.0	0.0	0.0	0.0	6.0
8	19.0	30.1	23.6	63.0	0.0	0.0	0.0	6.8
9	17.0	30.8	23.5	62.0	0.0	0.0	0.0	6.7
10	15.6	31.0	23.3	63.0	0.0	0.0	0.0	8.6
11	17.2	30.8	23.5	62.0	0.0	0.0	0.0	7.0
12	17.2	32.6	24.2	65.0	0.0	0.0	0.0	9.2
13	19.2	30.7	23.2	68.3	0.0	1.3	1.3	4.3
14	18.0	30.0	22.8	68.0	0.2	43.7	43.9	6.6
15	15.8	29.5	21.8	75.0	3.7	4.6	8.3	6.9
16	16.8	30.0	22.4	73.0	0.0	0.0	0.0	6.7
17	17.2	28.6	22.8	73.3	0.0	4.8	4.8	5.8
18	18.0	28.5	22.2	63.0	0.2	0.0	0.2	4.6
19	18.4	28.0	21.9	76.0	5.5	0.0	5.5	6.8
20	16.2	30.6	22.5	65.0	0.0	0.0	0.0	9.4
21	17.7	29.6	22.6	71.0	0.0	20.2	20.2	6.4
22	17.5	26.5	21.5	79.0	0.3	0.3	0.6	0.1
23	18.0	30.0	23.4	69.7	0.0	0.0	0.0	7.1
24	16.8	29.8	23.1	64.7	0.0	0.6	0.6	8.6
25	17.0	30.6	22.3	66.3	0.0	8.6	8.6	6.0
26	16.6	26.8	19.8	78.0	2.3	5.9	8.2	4.9
27	15.9	27.2	20.8	71.0	0.0	32.4	32.4	7.7
28	16.0	23.8	19.7	81.3	0.4	0.9	1.3	0.1
29	17.6	27.8	21.5	69.7	0.0	2.1	2.1	4.6
30	16.6	29.6	21.9	71.0	0.0	0.0	0.0	7.8
31	18.4	31.4	22.9	57.7	0.0	0.0	0.0	9.0
Total:					12.6	144.0	156.6	184.6
Promedio:	17.3	29.6	22.6	68.6				

Agosto	Temperatura (°C)			Hum. Rel.(%)	Precipitación (mm)			Brillo Sol.(h)
	Min.	Máx.	Med.		Día	Noche	Total	
1	17.2	32.2	23.2	62.7	0.0	0.0	0.0	9.1
2	17.6	30.5	23.0	63.3	0.0	0.0	0.0	5.4
3	15.2	31.0	22.0	59.0	0.0	0.0	0.0	9.7
4	14.8	31.5	23.0	63.0	0.0	0.0	0.0	8.4
5	17.2	31.6	23.2	66.0	0.0	0.0	0.0	8.2
6	17.4	30.0	22.9	66.0	0.0	0.0	0.0	6.7
7	18.0	30.8	22.7	71.7	0.0	3.7	3.7	6.0
8	17.0	28.6	21.6	78.7	0.4	0.9	1.3	4.9
9	17.4	30.6	22.0	69.3	0.0	0.0	0.0	5.4
10	16.8	32.4	24.3	64.0	0.0	0.0	0.0	9.1
11	17.5	25.8	21.4	81.0	2.9	0.0	2.9	0.4
12	16.4	30.2	22.9	59.7	0.0	0.0	0.0	6.5
13	15.5	31.0	23.4	56.7	0.0	0.0	0.0	8.1
14	15.2	32.6	23.2	61.7	0.0	0.0	0.0	10.3
15	16.6	30.0	22.8	69.0	0.0	11.1	11.1	4.6
16	16.8	28.8	20.6	78.7	0.7	7.1	7.8	5.9
17	18.0	27.0	22.2	74.0	2.6	20.2	22.8	3.0
18	16.8	25.2	19.8	81.3	2.0	0.0	2.0	1.4
19	16.5	29.6	22.7	70.0	0.0	0.0	0.0	9.3
20	17.4	31.8	22.5	68.7	0.0	8.9	8.9	7.5
21	18.0	29.6	22.4	64.3	0.0	0.0	0.0	6.8
22	15.0	31.6	22.3	63.0	0.0	1.6	1.6	8.2
23	18.0	30.6	23.3	65.3	0.0	0.5	0.5	9.6
24	17.0	24.8	19.7	86.3	23.0	0.0	23.0	2.2
25	15.4	27.6	20.1	78.3	7.6	0.8	8.4	3.6
26	16.6	27.0	21.0	75.0	0.0	6.1	6.1	2.5
27	17.6	29.5	22.4	69.0	0.0	0.3	0.3	8.2
28	17.0	30.5	22.9	64.7	0.0	0.0	0.0	9.2
29	17.2	31.8	23.3	65.3	0.0	16.2	16.2	8.6
30	16.0	28.0	21.6	74.0	0.0	0.0	0.0	5.9
31	17.2	31.8	23.3	65.0	0.0	3.0	3.0	10.1
Total:					39.2	80.4	119.6	204.8
Promedio:	16.8	29.8	22.3	68.9				

Estación: El Trapiche
Año : 2006

Dpto: Antioquia
Mpio: Bolívar

Latitud : 5° 48' N
Longitud: 76° 1' W
Altitud: 1277 m

Septiembre	Temperatura (°C)			Hum. Rel.(%)	Precipitación (mm)			Brillo Sol.(h)
	Min.	Máx.	Med.		Día	Noche	Total	
1	17.0	27.3	21.4	72.3	0.0	0.0	0.0	2.6
2	17.8	30.8	22.4	65.7	0.0	10.3	10.3	9.9
3	18.0	29.9	22.4	69.3	0.0	3.6	3.6	8.2
4	17.0	28.8	21.4	73.0	0.0	7.2	7.2	4.8
5	15.8	30.6	22.3	67.7	0.0	12.4	12.4	7.2
6	16.8	30.0	22.4	69.3	0.0	10.3	10.3	7.2
7	18.0	27.6	21.5	72.7	19.7	22.2	41.9	5.0
8	16.8	29.1	21.6	72.3	0.0	28.6	28.6	6.7
9	17.0	29.6	21.5	72.7	0.0	1.1	1.1	6.5
10	17.2	31.2	22.7	68.0	0.0	5.3	5.3	9.2
11	17.4	27.7	21.8	72.3	0.0	12.9	12.9	6.7
12	16.5	29.3	22.0	69.7	0.0	20.1	20.1	8.7
13	16.0	21.5	18.1	92.0	82.1	0.0	82.1	0.0
14	15.8	29.6	22.0	68.7	0.0	12.8	12.8	7.1
15	17.0	28.6	21.9	72.3	0.0	30.2	30.2	7.9
16	16.6	30.3	21.6	71.7	0.2	14.3	14.5	8.2
17	17.2	26.6	21.4	74.3	0.8	6.0	6.8	2.5
18	18.2	27.2	20.3	82.0	4.5	0.0	4.5	2.0
19	15.2	29.4	20.8	73.3	1.1	11.0	12.1	5.4
20	17.5	29.6	21.4	72.0	0.0	0.0	0.0	7.6
21	18.0	31.2	22.6	68.0	0.0	14.6	14.6	8.5
22	16.8	30.4	21.7	66.0	0.0	0.0	0.0	8.3
23	16.0	31.0	22.7	66.3	0.0	5.2	5.2	8.8
24	15.6	25.6	20.5	79.3	0.0	1.6	1.6	0.3
25	17.7	30.6	23.4	65.7	0.0	19.3	19.3	8.2
26	16.4	30.8	22.0	63.7	0.0	0.0	0.0	6.8
27	16.0	32.0	22.8	62.0	0.0	0.0	0.0	8.6
28	16.2	31.5	23.0	66.3	0.0	0.4	0.4	7.7
29	17.8	30.2	22.5	74.3	1.4	7.7	9.1	6.9
30	18.6	29.6	22.7	74.0	0.0	0.6	0.6	4.7
31								
Total:					109.8	257.7	367.5	192.2
Promedio:	16.9	29.3	21.8	71.2				

Octubre	Temperatura (°C)			Hum. Rel.(%)	Precipitación (mm)			Brillo Sol.(h)
	Min.	Máx.	Med.		Día	Noche	Total	
1	18.0	30.2	23.5	70.7	0.0	47.0	47.0	7.5
2	17.0	27.6	22.0	72.7	0.0	0.0	0.0	1.4
3	18.6	27.2	21.4	83.7	11.6	4.5	16.1	3.0
4	16.3	28.0	21.7	71.3	0.0	0.0	0.0	3.2
5	19.6	31.8	24.1	63.7	0.0	0.0	0.0	8.1
6	18.2	30.5	23.3	67.3	0.0	0.0	0.0	5.9
7	18.4	31.5	23.4	66.3	0.0	0.0	0.0	6.8
8	17.6	29.6	23.6	71.7	0.0	0.0	0.0	4.9
9	19.2	29.5	22.5	73.7	0.0	0.3	0.3	3.5
10	18.2	30.6	22.6	69.7	0.0	17.4	17.4	7.4
11	17.5	22.4	19.4	90.7	2.8	0.0	2.8	0.2
12	16.0	29.0	22.0	71.3	0.0	33.4	33.4	7.7
13	17.2	28.2	21.0	76.0	0.1	0.4	0.5	2.8
14	18.2	27.8	21.6	75.7	2.4	5.6	8.0	3.6
15	18.0	27.6	21.2	73.3	0.0	17.0	17.0	3.9
16	17.4	25.8	20.7	77.7	4.8	0.6	5.4	1.0
17	16.4	23.0	19.0	85.3	7.8	0.0	7.8	0.0
18	16.8	28.2	21.5	74.0	0.0	0.2	0.2	8.1
19	16.7	25.5	20.4	74.3	4.0	4.0	8.0	3.3
20	16.6	28.0	20.4	65.7	0.0	0.0	0.0	7.4
21	13.0	30.4	20.6	63.7	0.0	3.5	3.5	10.1
22	16.5	29.2	21.9	71.0	0.0	2.4	2.4	7.5
23	18.4	28.2	21.2	76.0	0.2	0.0	0.2	3.6
24	17.0	29.2	22.0	71.7	0.0	8.8	8.8	8.2
25	16.6	30.0	22.0	72.0	0.0	5.4	5.4	8.4
26	18.0	27.6	22.2	75.3	0.0	0.4	0.4	6.8
27	18.4	30.5	22.8	72.0	0.0	43.3	43.3	8.4
28	18.6	26.8	21.2	80.3	0.0	17.8	17.8	4.0
29	16.6	29.0	21.9	74.3	0.0	30.6	30.6	8.3
30	18.0	28.2	21.8	78.3	0.3	0.4	0.7	5.0
31	17.2	29.2	21.5	74.7	2.3	0.7	3.0	7.1
Total:					36.3	243.7	280.0	167.1
Promedio:	17.4	28.4	21.8	73.7				

Estación: El Trapiche
Año : 2006

Dpto: Antioquia
Mpio: Bolívar

Latitud : 5° 48' N
Longitud: 76° 1' W
Altitud: 1277 m

Noviembre	Temperatura (°C)			Hum. Rel.(%)	Precipitación (mm)			Brillo Sol.(h)
	Min.	Máx.	Med.		Día	Noche	Total	
1	17.4	28.8	21.6	75.3	1.3	8.8	10.1	7.2
2	17.6	29.2	21.8	75.3	0.0	8.6	8.6	6.5
3	18.2	30.6	22.4	67.7	0.0	0.0	0.0	7.3
4	18.4	31.0	22.7	65.3	0.0	0.0	0.0	8.0
5	18.6	26.2	21.2	81.3	0.0	0.0	0.0	0.0
6	17.8	28.4	20.8	78.0	21.7	15.5	37.2	4.2
7	16.0	25.1	20.3	82.3	0.0	9.3	9.3	1.5
8	17.5	25.7	20.4	83.7	2.1	10.4	12.5	0.7
9	17.8	28.6	21.8	74.0	0.0	5.8	5.8	4.3
10	17.6	29.5	21.6	73.3	0.0	1.6	1.6	4.2
11	18.6	28.0	21.7	77.3	0.0	4.3	4.3	4.7
12	18.0	25.7	20.8	76.3	0.0	0.0	0.0	3.3
13	18.0	28.2	22.0	75.0	0.0	25.6	25.6	5.3
14	17.6	26.0	20.2	79.3	0.0	0.0	0.0	1.6
15	17.0	24.0	20.2	80.0	0.0	25.5	25.5	0.9
16	17.4	27.0	21.0	73.7	0.0	0.0	0.0	5.0
17	16.6	27.2	20.6	78.7	0.0	1.0	1.0	5.5
18	17.6	27.5	20.8	76.7	0.4	0.0	0.4	1.4
19	16.2	28.6	21.2	72.0	0.0	4.0	4.0	5.9
20	17.4	27.2	21.2	77.3	0.0	14.2	14.2	6.3
21	16.0	27.6	20.5	77.0	0.0	0.9	0.9	5.8
22	17.6	27.6	21.0	76.3	0.0	0.8	0.8	5.0
23	16.4	28.6	21.8	73.3	0.0	1.8	1.8	7.9
24	17.6	27.6	21.0	77.3	0.2	0.2	0.4	5.1
25	16.0	29.2	21.5	73.7	0.0	2.6	2.6	6.6
26	18.0	28.6	22.2	76.7	0.0	3.7	3.7	5.7
27	17.2	27.6	22.2	75.0	0.0	3.9	3.9	7.0
28	18.4	28.0	22.1	77.0	0.1	3.4	3.5	6.0
29	18.8	27.2	21.2	79.7	0.0	0.0	0.0	2.6
30	17.6	29.6	22.2	67.3	0.0	4.5	4.5	8.2
31								
Total:					25.8	156.4	182.2	143.7
Promedio:	17.5	27.8	21.3	75.9				

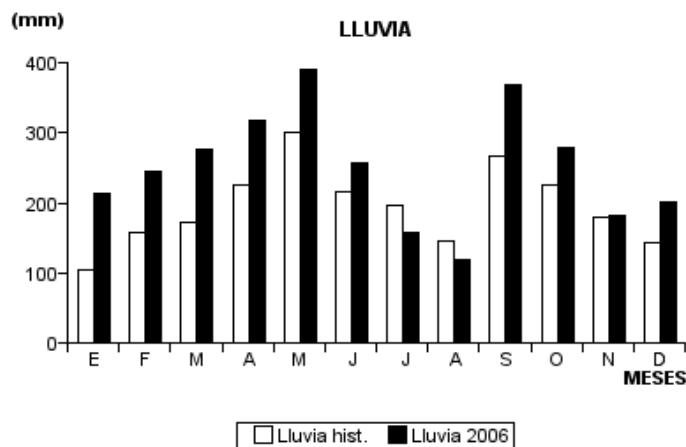
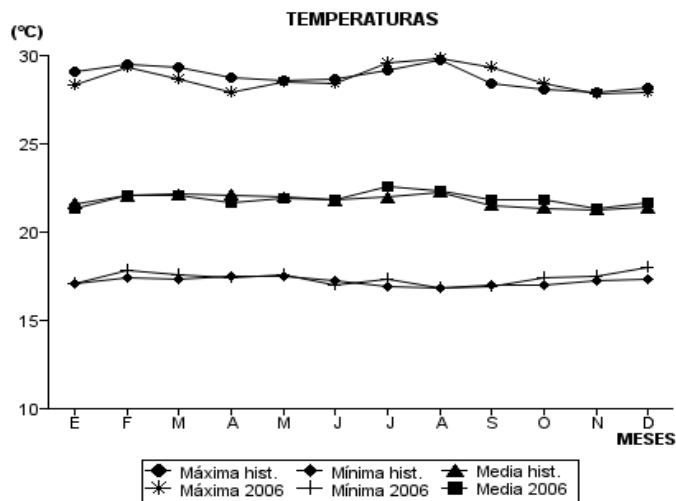
Diciembre	Temperatura (°C)			Hum. Rel.(%)	Precipitación (mm)			Brillo Sol.(h)
	Min.	Máx.	Med.		Día	Noche	Total	
1	18.4	31.0	23.0	69.0	0.0	0.0	0.0	8.1
2	18.0	28.5	22.6	73.3	0.0	11.2	11.2	6.6
3	18.6	28.2	21.9	78.0	1.4	0.1	1.5	3.5
4	18.6	30.0	22.7	72.3	0.0	6.1	6.1	6.6
5	18.5	27.8	22.4	79.3	10.4	5.2	15.6	1.9
6	18.8	27.2	22.0	76.7	0.0	6.0	6.0	3.7
7	18.3	22.8	19.9	93.3	2.8	0.0	2.8	0.1
8	17.0	29.6	22.6	68.7	0.0	13.1	13.1	7.7
9	18.4	25.2	21.2	81.3	0.0	0.0	0.0	0.2
10	18.0	27.5	21.6	75.7	0.0	9.9	9.9	6.5
11	17.2	29.4	22.0	74.0	0.0	12.9	12.9	7.3
12	16.7	23.0	19.7	84.0	0.0	0.0	0.0	0.1
13	17.8	28.2	22.0	71.3	0.0	1.1	1.1	6.3
14	18.2	27.8	21.6	76.0	0.0	7.4	7.4	4.7
15	18.0	29.2	22.0	74.3	0.0	0.0	0.0	6.1
16	18.7	29.1	21.5	74.0	0.0	0.0	0.0	4.7
17	18.2	29.0	21.7	69.3	0.0	0.0	0.0	5.9
18	18.0	27.8	21.8	68.0	0.0	1.5	1.5	5.9
19	18.8	27.1	22.2	75.0	0.0	47.7	47.7	1.3
20	17.4	21.6	19.0	90.0	10.6	0.0	10.6	0.0
21	16.5	28.4	21.0	73.0	0.0	0.0	0.0	6.3
22	18.0	29.8	22.0	71.3	0.0	0.0	0.0	6.5
23	17.5	29.7	21.9	73.0	1.5	1.1	2.6	7.6
24	18.2	27.8	21.6	78.3	0.0	2.7	2.7	5.6
25	18.4	27.2	21.2	78.7	1.2	0.0	1.2	2.2
26	17.4	28.3	21.0	76.7	0.1	48.2	48.3	6.0
27	17.8	26.6	20.6	75.0	0.0	0.0	0.0	5.2
28	18.0	29.2	22.0	68.0	0.0	0.0	0.0	7.0
29	17.0	31.7	22.6	67.0	0.0	0.0	0.0	7.7
30	18.4	31.0	22.8	68.7	0.1	0.0	0.1	7.7
31	19.0	26.5	21.8	76.3	0.0	0.0	0.0	0.1
Total:					28.1	174.2	202.3	149.1
Promedio:	18.0	27.9	21.7	75.1				

Estación: El Trapiche
Año : 2006

Dpto: Antioquia
Mpio: Bolívar

Latitud : 5° 48' N
Longitud: 76° 1' W
Altitud: 1277 m

MES	TEMPERATURA (°C)					PRECIPITACIÓN			
	Mín. Med.	Máx. Med.	Media	Max. Abs.	Mín. Abs.	Hum. Rel.(%)	Total mm.	Dias Lluvia	Brillo Sol.(h)
Enero	17.1	28.3	21.3	30.7	14.5	74.4	213.3	21	148.8
Febrero	17.8	29.3	22.1	32.1	15.2	71.0	246.0	16	173.1
Marzo	17.6	28.7	22.1	32.0	15.1	72.1	277.3	24	159.1
Abril	17.4	27.9	21.7	31.3	15.0	75.3	317.0	27	149.5
Mayo	17.6	28.5	21.9	31.4	15.0	75.6	389.7	29	158.1
Junio	17.0	28.4	21.8	31.6	15.4	73.6	258.0	22	167.7
Julio	17.3	29.6	22.6	32.6	15.6	68.6	156.6	16	184.6
Agosto	16.8	29.8	22.3	32.6	14.8	68.9	119.6	16	204.8
Septiembre	16.9	29.3	21.8	32.0	15.2	71.2	367.5	25	192.2
Octubre	17.4	28.4	21.8	31.8	13.0	73.7	280.0	24	167.1
Noviembre	17.5	27.8	21.3	31.0	16.0	75.9	182.2	23	143.7
Diciembre	18.0	27.9	21.7	31.7	16.5	75.1	202.3	19	149.1
Promedio:	17.4	28.7	21.9			73.0			
Absoluta:				32.6	13.0				
Total:							3009.5	262	1997.8



Estación: Cocorná
Año : 2006

Dpto: Antioquia
Mpio: Cocorná

Latitud : 6° 4' N
Longitud: 75° 11' W
Altitud: 1344 m

Enero	Temperatura (°C)			Hum. Rel.(%)	Precipitación (mm)			Brillo Sol.(h)
	Min.	Máx.	Med.		Día	Noche	Total	
1	15.8	24.5	20.6	80.7	0.0	0.0	0.0	5.5
2	18.0	25.5	21.4	82.3	0.0	0.6	0.6	8.5
3	16.0	24.8	19.6	84.0	9.5	0.5	10.0	5.2
4	15.1	23.5	18.8	91.0	2.4	3.4	5.8	4.2
5	16.2	21.5	18.2	91.3	4.7	2.9	7.6	0.2
6	16.7	21.6	18.8	92.0	12.8	24.9	37.7	1.3
7	16.2	23.5	18.9	87.7	1.2	51.4	52.6	2.3
8	15.5	23.6	19.5	87.7	12.3	13.6	25.9	7.2
9	17.2	25.2	21.0	83.7	0.0	3.7	3.7	5.0
10	17.0	24.0	19.8	85.0	0.0	2.0	2.0	2.9
11	17.8	25.0	20.6	86.3	0.0	0.0	0.0	6.6
12	15.8	25.5	21.0	82.0	0.0	0.0	0.0	8.9
13	17.2	25.2	20.9	85.0	0.1	0.4	0.5	6.1
14	18.5	25.0	21.2	86.0	0.0	8.9	8.9	3.5
15	17.6	24.8	20.7	87.3	2.4	3.6	6.0	4.6
16	16.0	25.2	20.5	82.0	0.0	8.2	8.2	8.0
17	18.0	26.5	21.6	82.7	0.0	0.0	0.0	8.8
18	18.2	24.0	20.4	90.3	0.3	0.0	0.3	3.3
19	15.9	25.6	21.5	80.3	0.0	0.0	0.0	8.8
20	15.4	25.2	20.4	79.3	0.0	0.5	0.5	6.0
21	17.4	26.5	20.6	80.7	0.0	0.0	0.0	5.0
22	17.6	26.8	22.2	81.7	0.0	7.5	7.5	9.2
23	17.4	27.0	22.2	81.7	0.0	8.3	8.3	9.1
24	17.5	25.2	20.8	85.7	4.0	8.5	12.5	0.7
25	17.8	26.2	22.5	83.7	0.0	10.1	10.1	7.3
26	19.2	26.5	21.9	87.7	0.5	3.2	3.7	4.8
27	18.6	25.0	21.2	83.3	0.4	0.0	0.4	1.0
28	17.4	27.0	22.1	82.7	5.9	43.0	48.9	8.4
29	16.2	26.5	20.6	83.7	0.0	0.0	0.0	4.9
30	17.2	26.8	21.6	84.7	0.5	21.7	22.2	5.7
31	17.5	25.8	20.8	85.0	0.0	27.0	27.0	5.9
Total:					57.0	253.9	310.9	168.9
Promedio:	17.0	25.1	20.7	84.7				

Febrero	Temperatura (°C)			Hum. Rel.(%)	Precipitación (mm)			Brillo Sol.(h)
	Min.	Máx.	Med.		Día	Noche	Total	
1	17.0	25.0	20.8	87.7	0.0	20.6	20.6	6.5
2	17.5	25.8	21.0	89.7	2.5	20.8	23.3	4.8
3	17.6	24.8	21.0	90.7	1.9	42.4	44.3	3.3
4	17.0	24.0	20.2	85.7	0.5	0.0	0.5	2.1
5	17.8	22.5	19.0	93.3	14.0	0.0	14.0	0.0
6	15.4	25.8	21.2	81.3	0.0	0.0	0.0	7.7
7	17.4	24.8	21.0	84.0	0.0	0.0	0.0	0.0
8	17.0	25.0	20.8	84.3	0.5	0.0	0.5	6.6
9	16.4	25.2	21.2	81.0	0.0	0.0	0.0	4.9
10	17.8	26.0	21.9	78.7	0.0	0.0	0.0	6.6
11	19.2	26.6	22.5	84.3	0.0	0.0	0.0	8.6
12	19.8	26.2	22.0	86.0	0.0	1.0	1.0	6.1
13	19.2	23.5	21.0	88.3	0.0	0.0	0.0	3.1
14	16.4	25.8	20.8	84.7	0.0	0.0	0.0	4.4
15	15.8	24.4	20.6	84.3	0.7	0.0	0.7	3.7
16	17.2	26.5	22.5	79.0	0.0	13.0	13.0	7.6
17	18.2	25.6	20.9	88.7	0.5	0.0	0.5	3.6
18	18.4	26.0	22.3	82.7	0.0	1.2	1.2	6.3
19	18.6	26.0	21.8	83.0	0.0	0.0	0.0	5.5
20	17.4	26.5	22.4	74.7	0.0	0.0	0.0	9.9
21	17.5	26.0	22.0	80.7	0.0	0.0	0.0	7.3
22	17.2	27.5	21.8	77.7	0.0	0.0	0.0	8.5
23	17.6	27.8	23.3	78.3	0.0	2.2	2.2	9.2
24	17.3	27.9	22.7	81.0	3.3	38.0	41.3	4.3
25	17.0	27.4	22.4	79.0	0.0	43.1	43.1	8.0
26	17.4	24.8	21.2	88.3	0.0	69.1	69.1	1.4
27	16.0	24.0	19.8	84.0	0.0	1.3	1.3	4.3
28	16.8	25.0	21.4	81.7	0.0	0.0	0.0	8.3
29								
30								
31								
Total:					23.9	252.7	276.6	152.6
Promedio:	17.4	25.6	21.4	83.7				

Estación: Cocorná
Año : 2006

Dpto: Antioquia
Mpio: Cocorná

Latitud : 6° 4' N
Longitud: 75° 11' W
Altitud: 1344 m

Marzo	Temperatura (°C)			Hum. Rel.(%)	Precipitación (mm)			Brillo Sol.(h)
	Min.	Máx.	Med.		Día	Noche	Total	
1	18.6	26.8	22.4	82.3	0.0	6.3	6.3	7.1
2	17.0	26.6	21.9	82.7	0.0	2.0	2.0	6.1
3	19.2	25.3	20.6	92.7	0.0	0.0	0.0	3.2
4	17.2	25.2	21.2	87.3	0.0	0.9	0.9	5.9
5	18.8	24.8	21.2	89.3	0.0	38.0	38.0	3.0
6	18.0	24.5	20.7	89.3	1.7	47.9	49.6	1.4
7	16.0	22.5	18.7	91.7	0.2	1.3	1.5	0.4
8	17.0	22.0	19.0	93.3	3.9	22.2	26.1	0.1
9	17.2	24.0	18.9	87.3	14.8	11.8	26.6	1.0
10	16.6	23.6	19.2	89.7	0.0	12.4	12.4	1.8
11	17.2	26.0	21.6	82.0	1.3	0.0	1.3	4.2
12	16.8	25.0	21.1	83.7	0.2	0.0	0.2	2.7
13	16.6	25.2	21.2	83.3	0.0	0.0	0.0	5.7
14	17.8	26.0	21.9	81.0	0.0	0.0	0.0	6.0
15	16.2	24.5	20.0	83.0	0.0	28.6	28.6	3.1
16	16.6	25.5	21.2	81.7	0.0	18.0	18.0	7.0
17	17.0	24.6	20.5	80.7	0.0	0.6	0.6	2.2
18	16.6	25.0	20.2	83.3	3.7	0.2	3.9	3.7
19	16.8	24.4	20.9	85.0	0.0	2.0	2.0	4.0
20	16.6	25.5	20.8	84.3	0.0	0.0	0.0	5.3
21	16.4	26.9	19.6	83.0	48.7	18.7	67.4	5.4
22	16.1	26.3	20.8	83.3	3.4	15.8	19.2	7.6
23	16.8	26.5	21.4	86.0	0.0	11.2	11.2	6.8
24	17.8	24.8	21.0	84.7	2.6	1.2	3.8	3.0
25	17.4	25.5	20.5	83.0	3.5	14.0	17.5	2.9
26	17.0	23.5	20.6	87.0	0.1	57.3	57.4	0.3
27	17.8	26.6	21.8	79.3	0.0	0.0	0.0	6.6
28	17.6	26.5	21.7	84.0	0.0	0.0	0.0	9.7
29	17.4	28.2	22.2	76.7	0.0	4.3	4.3	5.4
30	18.0	27.4	22.4	83.0	0.0	2.7	2.7	5.5
31	17.6	25.4	20.8	85.3	2.5	24.9	27.4	6.1
Total:					86.6	342.3	428.9	133.2
Promedio:	17.2	25.3	20.8	84.8				

Abril	Temperatura (°C)			Hum. Rel.(%)	Precipitación (mm)			Brillo Sol.(h)
	Min.	Máx.	Med.		Día	Noche	Total	
1	17.0	24.6	20.8	87.3	0.5	5.5	6.0	3.4
2	18.0	23.5	19.3	94.3	7.9	0.0	7.9	1.5
3	17.4	25.8	21.1	84.3	0.3	18.6	18.9	7.0
4	17.8	24.5	20.8	87.3	1.8	43.4	45.2	3.0
5	16.6	22.8	19.5	91.7	0.6	26.2	26.8	1.3
6	16.0	24.6	20.3	85.3	0.0	19.2	19.2	4.4
7	17.2	25.5	20.5	87.3	3.3	58.0	61.3	4.5
8	17.0	26.5	22.0	84.0	0.0	28.5	28.5	7.1
9	16.2	25.8	20.2	84.3	7.8	0.1	7.9	4.7
10	16.4	25.0	20.5	81.3	0.2	9.0	9.2	7.3
11	16.8	26.2	21.0	83.7	0.0	0.8	0.8	5.3
12	17.2	22.5	19.2	91.0	11.0	0.0	11.0	0.1
13	16.6	22.0	18.5	91.3	16.6	32.1	48.7	0.9
14	16.0	19.3	17.8	94.0	1.5	7.7	9.2	0.0
15	15.8	25.0	20.6	85.3	0.0	0.2	0.2	3.4
16	16.5	26.0	21.2	83.3	0.0	25.0	25.0	7.7
17	17.3	26.2	21.4	84.7	0.0	2.5	2.5	7.0
18	17.5	25.8	21.2	85.7	0.0	25.5	25.5	4.9
19	16.8	26.7	21.0	84.7	0.0	11.9	11.9	6.1
20	16.6	26.5	21.8	83.7	0.0	0.0	0.0	5.5
21	18.2	26.6	22.4	79.3	0.0	8.4	8.4	5.2
22	18.8	28.4	23.3	78.3	0.0	0.8	0.8	8.2
23	18.4	23.4	20.9	87.3	0.0	0.9	0.9	0.0
24	17.6	27.2	22.2	81.7	0.0	7.8	7.8	7.1
25	17.2	26.2	22.2	84.7	0.0	7.0	7.0	3.4
26	17.0	24.0	19.4	90.0	0.0	2.1	2.1	0.9
27	17.2	26.5	21.0	81.7	0.6	17.5	18.1	6.3
28	16.8	24.0	20.2	88.3	4.9	10.2	15.1	2.6
29	16.4	25.6	21.4	83.0	0.0	86.4	86.4	3.4
30	17.2	24.0	20.6	86.7	0.0	0.0	0.0	1.0
31								
Total:					57.0	455.3	512.3	123.2
Promedio:	17.1	25.0	20.7	85.8				

Estación: Cocorná
Año : 2006

Dpto: Antioquia
Mpio: Cocorná

Latitud : 6° 4' N
Longitud: 75° 11' W
Altitud: 1344 m

Mayo	Temperatura (°C)			Hum. Rel.(%)	Precipitación (mm)			Brillo Sol.(h)
	Min.	Máx.	Med.		Día	Noche	Total	
1	17.2	26.6	21.6	86.0	0.5	27.9	28.4	2.9
2	17.0	25.5	20.8	85.7	1.2	27.1	28.3	3.1
3	18.0	25.7	21.4	85.0	1.8	15.6	17.4	3.4
4	17.1	25.0	19.1	88.3	56.4	15.7	72.1	2.6
5	16.8	24.0	20.1	90.3	0.7	3.1	3.8	1.9
6	17.4	24.6	20.5	86.7	2.4	12.4	14.8	1.2
7	18.4	25.0	20.0	87.7	0.5	3.6	4.1	3.7
8	17.5	24.0	21.0	87.0	0.0	53.1	53.1	4.3
9	16.7	26.2	20.0	86.7	15.6	21.6	37.2	3.2
10	16.5	23.0	19.4	91.7	0.1	0.3	0.4	0.6
11	16.6	24.6	19.2	89.0	45.3	4.6	49.9	2.5
12	16.8	24.2	20.8	90.3	1.2	33.6	34.8	2.9
13	17.8	25.8	21.6	83.7	0.0	0.6	0.6	5.5
14	18.0	26.5	22.4	84.0	0.0	0.0	0.0	8.6
15	17.8	27.0	22.6	81.3	0.0	2.1	2.1	8.4
16	18.8	26.0	22.2	85.0	0.0	25.3	25.3	6.0
17	17.5	23.6	19.3	94.0	8.2	2.8	11.0	0.4
18	18.4	25.6	21.2	85.3	1.0	44.2	45.2	4.2
19	17.4	24.4	20.8	89.3	3.7	0.0	3.7	1.2
20	16.8	25.5	20.7	85.0	0.0	0.0	0.0	4.3
21	16.6	26.0	20.8	81.7	4.9	5.2	10.1	4.1
22	18.0	26.5	22.5	81.3	0.0	4.5	4.5	7.8
23	17.6	26.6	22.4	80.0	0.0	10.9	10.9	8.4
24	17.6	26.4	21.1	84.3	0.3	0.0	0.3	6.8
25	17.8	27.6	22.5	79.3	0.0	0.0	0.0	9.2
26	18.8	26.6	22.2	82.0	0.0	0.0	0.0	7.1
27	18.6	25.6	21.7	84.0	0.0	0.0	0.0	4.2
28	18.0	25.5	21.2	86.7	0.7	30.9	31.6	3.3
29	17.0	22.0	20.2	94.7	0.6	0.0	0.6	0.0
30	17.0	27.0	21.5	83.3	0.0	1.5	1.5	5.4
31	18.0	26.8	22.6	86.3	0.0	7.4	7.4	6.2
Total:					145.1	354.0	499.1	133.4
Promedio:	17.5	25.5	21.1	86.0				

Junio	Temperatura (°C)			Hum. Rel.(%)	Precipitación (mm)			Brillo Sol.(h)
	Min.	Máx.	Med.		Día	Noche	Total	
1	17.0	25.0	19.6	89.7	26.2	14.3	40.5	0.5
2	15.6	26.0	21.1	83.3	0.0	38.9	38.9	7.7
3	16.2	25.0	20.5	80.0	0.3	4.8	5.1	4.5
4	18.0	26.0	21.0	85.7	1.4	21.2	22.6	5.6
5	16.8	25.5	20.8	84.7	3.0	35.7	38.7	5.1
6	16.5	23.5	19.5	86.3	0.9	13.5	14.4	1.5
7	17.5	22.8	18.8	95.0	22.3	0.9	23.2	0.3
8	16.6	22.2	18.8	92.3	5.0	0.0	5.0	0.3
9	16.2	24.3	19.4	85.0	5.4	17.6	23.0	3.8
10	17.0	23.8	20.2	86.0	7.3	0.0	7.3	1.3
11	17.4	25.6	19.9	87.7	0.0	0.0	0.0	2.8
12	16.8	26.0	21.4	82.3	12.0	3.4	15.4	7.2
13	17.6	26.5	20.4	81.0	0.0	0.6	0.6	6.0
14	17.5	24.5	20.6	88.0	1.0	0.2	1.2	5.1
15	17.0	27.5	22.0	78.0	0.0	6.4	6.4	7.6
16	17.5	25.6	20.8	84.0	9.5	0.0	9.5	4.7
17	16.4	26.8	21.8	77.7	0.0	0.0	0.0	8.8
18	17.6	26.6	22.0	80.7	0.0	2.3	2.3	9.3
19	17.2	27.2	22.0	77.0	0.0	6.8	6.8	9.2
20	16.6	27.0	21.6	83.0	0.0	0.0	0.0	7.2
21	17.6	23.2	20.6	89.0	9.5	0.0	9.5	0.3
22	15.6	28.8	22.2	78.0	0.0	0.3	0.3	8.6
23	18.4	27.8	21.0	79.7	0.0	0.2	0.2	5.8
24	18.2	25.0	21.0	80.3	0.0	0.0	0.0	4.3
25	16.4	25.8	21.8	78.7	0.0	0.0	0.0	8.6
26	18.2	26.8	22.5	80.7	0.0	4.0	4.0	9.0
27	17.4	27.4	22.3	84.0	0.0	0.0	0.0	8.4
28	17.6	26.2	21.6	84.0	0.0	0.0	0.0	4.2
29	16.6	26.8	22.2	75.0	0.0	0.0	0.0	10.1
30	16.5	27.6	21.9	75.3	0.0	0.0	0.0	8.2
31								
Total:					103.8	171.1	274.9	166.0
Promedio:	17.1	25.8	21.0	83.1				

Estación: Cocorná
Año : 2006

Dpto: Antioquia
Mpio: Cocorná

Latitud : 6° 4' N
Longitud: 75° 11' W
Altitud: 1344 m

Julio	Temperatura (°C)			Hum. Rel.(%)	Precipitación (mm)			Brillo Sol.(h)
	Min.	Máx.	Med.		Día	Noche	Total	
1	17.5	27.5	22.0	73.7	0.0	0.0	0.0	5.5
2	17.4	27.0	23.2	67.7	0.0	0.0	0.0	3.3
3	17.5	27.5	23.1	74.0	0.0	0.0	0.0	7.4
4	17.2	26.5	21.6	77.7	0.0	0.0	0.0	7.7
5	16.5	27.6	21.3	74.0	0.0	0.0	0.0	8.9
6	16.2	27.0	22.3	74.7	0.0	0.0	0.0	9.3
7	16.8	28.5	22.7	74.0	0.0	0.0	0.0	8.5
8	17.4	28.4	22.3	73.7	0.0	0.0	0.0	10.1
9	17.8	27.5	22.4	75.7	0.0	0.0	0.0	5.2
10	17.4	26.5	22.2	77.3	0.0	0.0	0.0	6.5
11	17.2	28.0	22.2	76.7	0.0	0.0	0.0	8.8
12	17.4	27.5	22.0	78.0	0.0	16.3	16.3	9.9
13	17.3	28.5	22.7	75.7	0.0	2.8	2.8	7.2
14	17.0	25.0	21.2	82.7	0.0	53.0	53.0	2.4
15	16.4	26.5	21.6	80.7	0.0	0.0	0.0	8.2
16	18.0	25.5	21.7	81.0	0.0	0.0	0.0	6.2
17	16.4	27.0	21.8	73.3	0.0	4.7	4.7	9.7
18	16.5	26.0	21.8	77.3	0.0	0.0	0.0	7.8
19	17.2	26.6	21.7	69.7	0.0	0.0	0.0	6.9
20	15.0	27.0	21.0	74.0	0.0	0.0	0.0	9.7
21	17.0	27.3	23.0	74.3	0.0	9.5	9.5	9.8
22	17.6	24.4	20.8	84.7	0.0	0.5	0.5	4.2
23	17.5	26.6	22.0	77.7	0.0	0.0	0.0	7.8
24	16.8	27.0	22.3	73.7	0.0	0.0	0.0	7.3
25	16.5	26.0	21.2	79.0	0.0	0.0	0.0	6.9
26	17.5	26.8	22.0	80.0	0.0	12.1	12.1	6.0
27	16.3	24.8	19.7	85.7	1.0	8.5	9.5	6.7
28	16.4	20.6	18.2	87.7	0.4	0.0	0.4	0.1
29	15.0	25.8	21.4	81.0	0.0	0.5	0.5	8.5
30	16.8	25.6	20.7	82.0	0.0	5.6	5.6	7.9
31	16.8	26.5	21.0	81.0	0.0	0.0	0.0	8.2
Total:					1.4	113.5	114.9	222.6
Promedio:	16.9	26.5	21.7	77.4				

Agosto	Temperatura (°C)			Hum. Rel.(%)	Precipitación (mm)			Brillo Sol.(h)
	Min.	Máx.	Med.		Día	Noche	Total	
1	17.8	27.6	21.7	74.3	0.0	0.0	0.0	10.3
2	17.0	28.0	21.8	69.0	0.0	0.0	0.0	10.7
3	16.0	27.5	21.0	71.0	0.0	0.0	0.0	10.2
4	16.5	27.6	21.5	70.3	0.0	0.0	0.0	10.3
5	17.2	27.8	22.0	71.7	0.0	0.0	0.0	9.9
6	16.2	27.5	22.0	70.0	0.0	0.4	0.4	10.6
7	17.8	25.0	21.1	81.3	0.5	3.0	3.5	0.7
8	17.8	26.5	22.2	82.3	0.0	0.7	0.7	7.4
9	17.5	25.8	20.8	81.3	0.0	1.5	1.5	5.2
10	18.8	28.5	23.7	79.7	0.0	29.2	29.2	10.0
11	17.0	26.0	21.4	84.0	0.0	17.0	17.0	2.5
12	16.6	26.2	21.0	77.7	0.0	0.0	0.0	9.6
13	16.8	28.5	22.4	67.3	0.0	0.0	0.0	10.1
14	16.0	29.5	22.2	67.3	0.0	2.9	2.9	10.1
15	16.8	27.5	21.8	82.3	0.0	21.7	21.7	6.0
16	16.2	25.8	22.0	78.0	0.0	32.2	32.2	6.2
17	16.3	24.5	20.7	83.7	0.0	39.2	39.2	3.8
18	16.6	24.6	19.8	87.0	0.0	0.2	0.2	2.6
19	17.5	27.5	22.3	80.0	0.0	0.0	0.0	8.7
20	18.0	29.7	22.9	78.0	0.0	31.5	31.5	8.3
21	17.6	26.8	20.8	81.3	0.0	0.0	0.0	6.2
22	15.8	28.6	22.7	71.7	0.0	23.6	23.6	10.2
23	15.4	28.4	22.9	76.3	0.0	24.0	24.0	9.8
24	16.2	23.0	18.4	91.0	6.1	0.0	6.1	1.1
25	16.0	25.6	20.8	85.7	2.6	16.2	18.8	4.7
26	16.4	26.0	21.6	80.3	0.0	77.0	77.0	7.6
27	16.3	25.9	20.6	84.0	1.4	0.0	1.4	6.3
28	16.6	27.0	22.0	81.0	0.0	0.0	0.0	8.9
29	16.6	28.6	23.0	78.0	0.0	19.1	19.1	9.1
30	16.5	26.5	21.5	82.0	0.0	0.0	0.0	6.7
31	17.2	27.5	23.0	78.7	0.0	27.5	27.5	9.8
Total:					10.6	366.9	377.5	233.6
Promedio:	16.8	27.0	21.7	78.3				

Estación: Cocorná
Año : 2006

Dpto: Antioquia
Mpio: Cocorná

Latitud : 6° 4' N
Longitud: 75° 11' W
Altitud: 1344 m

Septiembre	Temperatura (°C)			Hum. Rel.(%)	Precipitación (mm)			Brillo Sol.(h)
	Min.	Máx.	Med.		Día	Noche	Total	
1	16.8	26.0	21.0	82.0	0.0	1.8	1.8	4.6
2	16.6	27.5	22.5	81.3	0.0	8.3	8.3	8.5
3	16.7	27.0	21.9	80.3	0.0	30.0	30.0	9.4
4	16.4	25.5	20.8	87.3	0.0	0.0	0.0	4.2
5	16.6	26.8	21.8	81.0	0.0	3.0	3.0	7.4
6	17.6	27.6	22.5	76.3	0.0	10.5	10.5	7.8
7	16.6	25.5	21.2	84.3	0.0	13.6	13.6	5.1
8	16.0	26.0	21.8	79.3	0.0	74.0	74.0	7.0
9	15.8	26.5	21.5	82.7	0.0	4.0	4.0	8.2
10	18.6	27.8	22.8	80.0	0.0	33.3	33.3	9.0
11	16.5	26.0	21.4	82.7	0.0	1.0	1.0	7.1
12	16.6	25.8	21.8	80.0	0.0	8.5	8.5	8.9
13	16.8	24.8	19.4	89.0	1.0	0.5	1.5	2.0
14	17.0	27.3	22.2	82.7	0.0	36.2	36.2	9.1
15	16.6	25.6	21.0	84.7	0.0	8.3	8.3	4.0
16	16.2	27.0	21.8	82.0	0.0	0.9	0.9	8.4
17	17.4	26.5	21.8	83.3	0.0	31.9	31.9	8.7
18	16.8	24.6	20.3	85.0	4.3	0.0	4.3	4.9
19	17.0	25.8	21.1	81.0	0.0	19.0	19.0	6.1
20	16.8	27.0	21.7	80.7	0.0	8.6	8.6	8.3
21	16.4	26.8	22.3	81.7	0.0	25.9	25.9	8.8
22	16.5	26.5	22.2	79.3	0.0	0.0	0.0	9.6
23	17.0	28.4	22.8	77.3	0.0	4.9	4.9	9.6
24	17.2	27.0	22.0	78.0	0.0	0.0	0.0	2.4
25	17.9	26.5	22.2	78.7	0.0	36.4	36.4	10.0
26	15.0	28.5	21.6	75.3	0.0	0.0	0.0	9.1
27	18.0	29.2	23.4	78.0	0.0	0.0	0.0	10.1
28	18.4	28.8	23.1	79.0	0.0	3.2	3.2	8.1
29	18.0	26.6	21.9	80.7	0.0	0.0	0.0	6.0
30	17.4	27.6	22.6	81.3	0.0	19.6	19.6	6.6
31								
Total:					5.3	383.4	388.7	219.0
Promedio:	16.9	26.8	21.8	81.2				

Octubre	Temperatura (°C)			Hum. Rel.(%)	Precipitación (mm)			Brillo Sol.(h)
	Min.	Máx.	Med.		Día	Noche	Total	
1	16.6	27.0	22.5	83.7	0.0	47.5	47.5	7.8
2	16.0	25.5	20.6	85.7	0.0	4.0	4.0	1.2
3	18.0	25.8	22.0	84.7	0.0	15.1	15.1	3.7
4	17.2	25.5	21.6	85.0	0.0	9.4	9.4	7.4
5	18.6	27.8	22.4	83.3	0.0	0.0	0.0	7.4
6	18.8	28.8	23.2	75.7	0.0	1.2	1.2	8.5
7	17.6	29.2	23.4	77.0	0.1	0.2	0.3	9.4
8	19.0	27.8	22.8	81.7	1.5	19.3	20.8	5.1
9	17.6	26.0	21.2	84.3	37.8	16.8	54.6	4.6
10	16.4	27.0	21.8	79.0	0.0	36.4	36.4	4.9
11	16.0	24.3	19.7	87.3	0.0	0.0	0.0	1.2
12	16.8	25.8	20.3	84.7	20.0	5.5	25.5	6.7
13	17.4	26.0	20.6	88.7	16.6	34.5	51.1	4.3
14	17.5	23.8	20.1	88.3	4.3	5.0	9.3	0.7
15	17.0	21.8	19.4	93.0	0.2	0.0	0.2	0.6
16	17.5	24.0	20.0	89.7	6.8	39.8	46.6	2.1
17	16.0	21.0	18.5	92.3	2.9	0.0	2.9	0.1
18	16.4	25.2	21.2	84.3	3.0	1.6	4.6	6.0
19	17.2	23.0	20.1	88.0	0.0	0.5	0.5	0.5
20	17.4	23.4	20.2	89.3	0.0	0.0	0.0	0.5
21	15.0	26.5	21.6	77.0	0.0	27.4	27.4	9.6
22	17.6	26.5	20.8	84.7	0.7	11.8	12.5	4.9
23	17.4	24.8	20.6	87.7	1.0	0.0	1.0	3.5
24	15.4	27.0	22.0	76.7	0.0	0.2	0.2	9.3
25	17.5	27.6	22.5	80.0	0.0	50.4	50.4	9.9
26	17.2	24.8	21.3	85.3	0.0	0.0	0.0	3.7
27	16.6	26.8	22.0	82.7	0.0	33.0	33.0	9.1
28	16.4	26.5	21.8	83.3	0.0	50.1	50.1	5.6
29	16.6	26.2	21.6	84.3	0.0	7.5	7.5	7.3
30	17.4	27.0	20.5	84.7	0.0	13.0	13.0	4.5
31	17.5	23.5	20.8	86.3	0.0	0.0	0.0	3.4
Total:					94.9	430.2	525.1	153.5
Promedio:	17.1	25.7	21.2	84.5				

Estación: Cocorná
Año : 2006

Dpto: Antioquia
Mpio: Cocorná

Latitud : 6° 4' N
Longitud: 75° 11' W
Altitud: 1344 m

Noviembre	Temperatura (°C)			Hum. Rel.(%)	Precipitación (mm)			Brillo Sol.(h)
	Min.	Máx.	Med.		Día	Noche	Total	
1	17.0	24.0	20.8	83.3	6.6	0.0	6.6	3.6
2	18.0	25.4	21.3	84.7	0.0	0.0	0.0	6.0
3	18.3	26.8	22.2	81.3	0.8	0.9	1.7	8.5
4	17.6	26.5	22.4	84.0	0.0	32.9	32.9	7.6
5	17.0	25.2	21.3	85.3	0.0	0.0	0.0	2.0
6	18.0	25.4	20.9	86.7	1.3	0.0	1.3	3.3
7	18.2	24.6	20.4	88.0	7.4	3.1	10.5	2.2
8	18.0	23.5	19.2	93.7	16.0	5.0	21.0	1.9
9	17.9	26.0	21.4	83.0	2.1	45.8	47.9	3.9
10	17.0	26.5	21.6	82.7	0.3	41.3	41.6	7.6
11	17.4	27.0	21.8	83.0	0.0	27.5	27.5	6.7
12	17.0	25.0	20.3	83.0	0.0	0.0	0.0	4.3
13	16.4	25.5	20.0	88.0	41.3	3.3	44.6	5.2
14	17.5	24.2	19.4	92.0	15.4	45.1	60.5	2.5
15	17.2	22.6	19.4	91.0	0.3	39.5	39.8	0.6
16	15.6	25.0	20.3	83.0	0.0	2.4	2.4	4.9
17	17.5	24.8	21.2	86.3	0.0	0.0	0.0	4.1
18	16.6	25.6	19.1	89.3	0.0	0.0	0.0	2.5
19	17.0	26.2	20.4	84.7	6.7	6.0	12.7	6.1
20	16.8	26.8	20.8	78.7	0.3	18.4	18.7	6.8
21	16.5	26.0	20.2	78.3	0.0	14.3	14.3	6.4
22	17.6	25.8	21.2	84.3	0.0	1.8	1.8	7.9
23	16.9	26.3	21.4	83.0	0.0	24.6	24.6	7.0
24	18.0	26.8	21.4	81.7	16.9	5.4	22.3	4.2
25	17.7	26.0	20.2	87.7	14.4	41.9	56.3	5.9
26	16.7	26.1	21.6	83.0	0.0	0.0	0.0	9.2
27	19.0	25.0	21.2	82.7	0.0	5.5	5.5	5.6
28	17.8	25.8	21.6	81.7	0.0	27.6	27.6	6.1
29	17.2	25.8	21.6	83.0	0.0	29.5	29.5	7.9
30	18.5	26.8	22.4	83.7	0.0	12.3	12.3	8.0
31								
Total:					129.8	434.1	563.9	158.5
Promedio:	17.4	25.6	20.9	84.7				

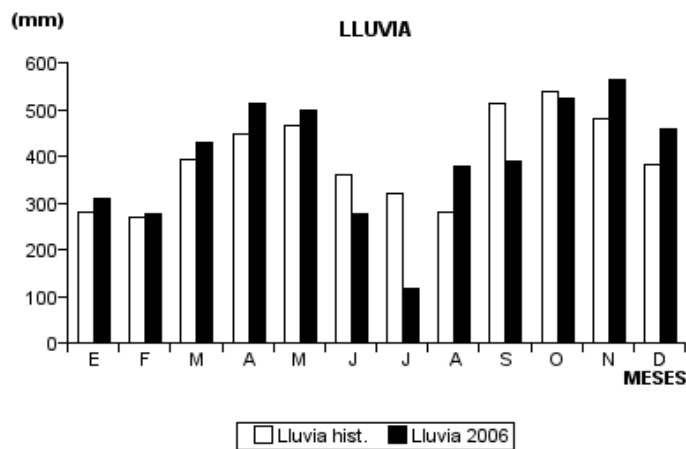
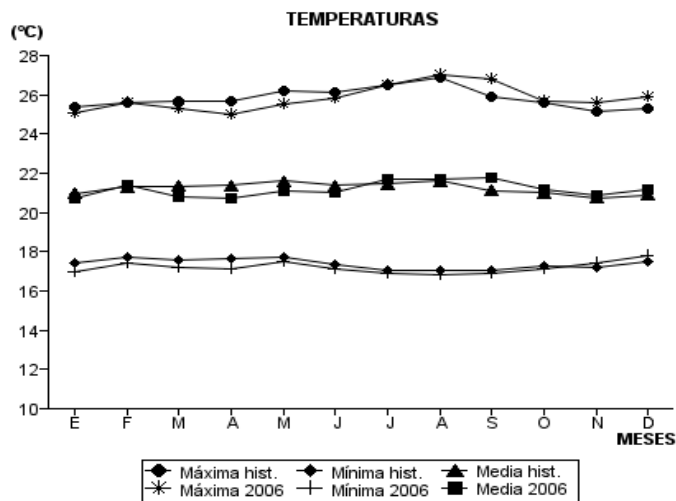
Diciembre	Temperatura (°C)			Hum. Rel.(%)	Precipitación (mm)			Brillo Sol.(h)
	Min.	Máx.	Med.		Día	Noche	Total	
1	18.5	26.6	22.2	84.0	0.0	13.9	13.9	8.7
2	18.3	25.8	20.6	84.7	3.8	0.0	3.8	3.9
3	18.0	27.0	21.3	85.0	1.7	0.0	1.7	5.3
4	16.6	26.9	21.8	79.3	3.2	27.7	30.9	6.8
5	19.0	26.2	21.1	85.7	34.3	49.3	83.6	6.8
6	18.5	26.0	21.6	83.3	0.0	4.8	4.8	4.7
7	18.9	25.6	21.0	87.7	0.3	0.0	0.3	1.4
8	17.6	27.0	21.3	79.7	16.9	1.4	18.3	3.8
9	18.0	25.0	20.7	86.7	8.6	49.3	57.9	2.4
10	17.4	26.8	21.8	83.0	0.0	3.8	3.8	7.5
11	18.5	26.5	22.0	85.0	4.0	33.2	37.2	6.9
12	16.6	23.0	18.8	87.7	4.3	0.0	4.3	1.3
13	16.0	24.0	19.8	84.3	14.4	0.0	14.4	3.5
14	17.7	23.8	19.7	88.7	3.1	0.0	3.1	2.8
15	16.8	26.0	21.6	84.3	0.0	4.0	4.0	8.3
16	18.9	26.7	21.5	83.0	0.0	0.0	0.0	5.9
17	17.5	26.4	20.8	80.0	0.0	17.9	17.9	5.1
18	17.8	25.0	19.8	88.0	1.0	0.0	1.0	3.5
19	17.0	25.6	20.7	85.3	0.0	55.8	55.8	3.5
20	17.4	22.4	19.8	89.0	0.0	0.7	0.7	0.0
21	17.0	26.5	21.3	84.7	0.0	1.7	1.7	7.7
22	18.0	26.6	22.2	82.3	0.0	3.0	3.0	9.2
23	19.0	25.9	21.8	85.0	2.9	0.0	2.9	5.3
24	17.5	25.6	21.4	82.3	0.0	1.0	1.0	7.2
25	18.0	26.0	21.0	84.0	0.0	10.8	10.8	6.5
26	16.9	25.9	21.3	79.7	1.7	51.9	53.6	5.4
27	16.8	26.0	21.3	81.3	0.0	8.0	8.0	6.6
28	18.5	27.0	21.6	82.0	0.0	7.6	7.6	8.6
29	18.0	27.5	23.4	80.7	0.0	0.0	0.0	9.5
30	19.8	28.4	23.6	76.7	0.0	1.7	1.7	10.0
31	18.5	26.6	21.7	84.0	9.4	2.3	11.7	2.4
Total:					109.6	349.8	459.4	170.5
Promedio:	17.8	25.9	21.2	83.8				

Estación: Cocorná
Año : 2006

Dpto: Antioquia
Mpio: Cocorná

Latitud : 6° 4' N
Longitud: 75° 11' W
Altitud: 1344 m

MES	TEMPERATURA (°C)					PRECIPITACIÓN			
	Mín. Med.	Máx. Med.	Media	Max. Abs.	Mín. Abs.	Hum. Rel.(%)	Total mm.	Dias Lluvia	Brillo Sol.(h)
Enero	17.0	25.1	20.7	27.0	15.1	84.7	310.9	24	168.9
Febrero	17.4	25.6	21.4	27.9	15.4	83.7	276.6	16	152.6
Marzo	17.2	25.3	20.8	28.2	16.0	84.8	428.9	25	133.2
Abril	17.1	25.0	20.7	28.4	15.8	85.8	512.3	28	123.2
Mayo	17.5	25.5	21.1	27.6	16.5	86.0	499.1	26	133.4
Junio	17.1	25.8	21.0	28.8	15.6	83.1	274.9	21	166.0
Julio	16.9	26.5	21.7	28.5	15.0	77.4	114.9	11	222.6
Agosto	16.8	27.0	21.7	29.7	15.4	78.3	377.5	20	233.6
Septiembre	16.9	26.8	21.8	29.2	15.0	81.2	388.7	24	219.0
Octubre	17.1	25.7	21.2	29.2	15.0	84.5	525.1	26	153.5
Noviembre	17.4	25.6	20.9	27.0	15.6	84.7	563.9	24	158.5
Diciembre	17.8	25.9	21.2	28.4	16.0	83.8	459.4	29	170.5
Promedio:	17.2	25.8	21.2			83.2			
Absoluta:				29.7	15.0				
Total:							4732.2	274	2035.0



Estación: Miguel Valencia
Año : 2006

Dpto: Antioquia
Mpio: Jardín

Latitud : 5° 36' N
Longitud: 75° 51' W
Altitud: 1621 m

Enero	Temperatura (°C)			Hum. Rel.(%)	Precipitación (mm)			Brillo Sol.(h)
	Min.	Máx.	Med.		Día	Noche	Total	
1	13.8	26.2	18.7	74.3	0.0	0.0	0.0	6.6
2	15.0	26.6	19.2	73.7	0.0	3.5	3.5	5.9
3	14.6	23.0	18.4	80.0	0.0	3.4	3.4	0.1
4	15.0	23.8	18.0	80.7	0.2	10.5	10.7	3.6
5	15.1	22.2	17.2	86.0	17.5	4.2	21.7	0.4
6	14.4	21.2	17.2	86.0	28.4	0.0	28.4	0.6
7	15.0	21.8	17.6	88.0	14.6	7.4	22.0	0.8
8	15.2	26.0	19.6	72.7	0.0	0.0	0.0	7.7
9	14.8	27.6	19.6	76.0	1.2	0.9	2.1	4.5
10	15.8	25.2	19.3	81.3	0.5	0.2	0.7	2.2
11	16.4	26.6	21.1	65.7	0.0	0.0	0.0	5.1
12	14.2	26.0	19.7	68.0	0.0	0.0	0.0	2.5
13	14.0	27.4	20.7	73.7	0.0	0.0	0.0	8.5
14	16.4	24.3	19.9	77.0	0.0	0.0	0.0	1.0
15	16.5	25.2	20.0	80.0	0.5	2.2	2.7	2.1
16	15.9	27.0	20.0	76.0	0.0	5.0	5.0	6.5
17	16.2	28.0	20.4	74.3	0.0	9.5	9.5	7.1
18	15.2	26.6	18.8	79.3	0.0	0.0	0.0	3.2
19	15.6	26.3	20.1	63.7	0.0	0.0	0.0	7.9
20	12.6	26.4	19.8	68.0	0.0	0.0	0.0	6.6
21	14.4	24.6	20.0	72.3	0.0	0.0	0.0	1.6
22	13.8	28.4	20.8	68.3	0.0	0.0	0.0	7.4
23	14.0	27.4	19.9	74.7	0.0	0.0	0.0	4.6
24	16.0	25.4	19.6	78.7	0.0	0.0	0.0	2.7
25	14.2	28.4	20.4	73.7	0.0	0.0	0.0	7.6
26	15.2	27.0	20.2	79.0	0.6	0.0	0.6	4.5
27	15.0	24.6	18.7	82.0	10.0	0.0	10.0	0.2
28	13.0	28.4	20.0	77.0	0.0	24.0	24.0	6.4
29	15.5	26.2	19.3	76.3	0.0	0.0	0.0	4.5
30	15.2	27.3	19.5	80.0	0.8	4.4	5.2	7.6
31	16.5	25.2	19.6	81.7	0.0	0.0	0.0	2.3
Total:					74.3	75.2	149.5	132.3
Promedio:	15.0	25.8	19.5	76.4				

Febrero	Temperatura (°C)			Hum. Rel.(%)	Precipitación (mm)			Brillo Sol.(h)
	Min.	Máx.	Med.		Día	Noche	Total	
1	15.6	27.2	20.4	78.3	0.0	2.2	2.2	2.8
2	16.8	25.0	21.3	77.7	7.0	0.9	7.9	4.0
3	15.2	27.0	20.0	80.0	1.9	1.8	3.7	3.9
4	16.8	23.2	20.0	80.0	0.0	1.8	1.8	0.0
5	16.5	23.4	19.3	80.3	1.1	0.0	1.1	0.0
6	16.0	28.4	20.2	71.7	0.0	0.0	0.0	8.7
7	15.6	27.8	21.2	69.3	0.0	20.6	20.6	5.9
8	16.2	27.2	20.5	71.0	0.0	0.0	0.0	6.2
9	16.4	27.0	20.0	76.0	3.2	0.0	3.2	4.3
10	15.4	28.0	21.7	68.0	0.0	0.0	0.0	5.6
11	14.6	28.6	21.2	71.0	0.0	0.7	0.7	9.2
12	17.4	28.6	22.2	67.7	0.0	6.6	6.6	8.5
13	17.5	27.0	20.2	75.7	0.0	0.0	0.0	4.4
14	12.6	26.6	20.0	65.7	0.0	0.0	0.0	7.4
15	11.6	28.0	21.4	62.7	0.0	0.0	0.0	8.8
16	17.0	28.6	21.7	66.3	0.0	0.0	0.0	8.8
17	16.2	26.2	20.1	80.0	0.4	0.0	0.4	3.2
18	16.0	29.0	21.5	70.0	0.3	0.0	0.3	7.6
19	16.6	28.6	21.9	70.3	0.0	0.0	0.0	6.1
20	15.2	29.0	20.7	62.7	0.0	0.0	0.0	7.6
21	15.8	28.7	21.5	66.0	0.0	1.1	1.1	7.9
22	15.6	28.2	20.6	64.3	0.0	0.0	0.0	3.8
23	13.2	29.5	20.7	67.0	0.0	0.0	0.0	8.8
24	14.0	26.8	20.7	65.3	0.0	0.0	0.0	5.4
25	16.0	26.7	21.2	72.0	0.0	8.2	8.2	4.4
26	16.8	22.3	19.4	83.7	1.7	29.6	31.3	0.0
27	16.0	25.0	19.8	78.0	0.7	0.0	0.7	4.2
28	14.0	29.2	20.2	73.3	0.0	0.0	0.0	8.1
29								
30								
31								
Total:					16.3	73.5	89.8	155.6
Promedio:	15.6	27.2	20.7	71.9				

Estación: Miguel Valencia
Año : 2006

Dpto: Antioquia
Mpio: Jardín

Latitud : 5° 36' N
Longitud: 75° 51' W
Altitud: 1621 m

Marzo	Temperatura (°C)			Hum. Rel.(%)	Precipitación (mm)			Brillo Sol.(h)
	Min.	Máx.	Med.		Día	Noche	Total	
1	16.6	29.0	22.2	65.3	0.0	0.0	0.0	6.6
2	15.6	28.4	22.1	70.3	0.0	0.0	0.0	7.3
3	16.0	28.0	20.0	82.0	10.0	0.0	10.0	6.1
4	16.4	29.2	21.0	79.3	0.0	0.0	0.0	8.2
5	16.6	27.6	21.8	80.7	0.0	0.0	0.0	5.4
6	17.0	26.0	19.4	88.3	5.1	10.5	15.6	2.6
7	15.6	23.5	19.0	89.3	0.7	3.8	4.5	0.1
8	15.6	23.0	19.2	86.0	0.1	7.1	7.2	0.3
9	15.8	23.6	18.6	87.7	6.1	4.5	10.6	0.2
10	14.2	26.0	19.0	82.7	0.0	0.0	0.0	6.1
11	14.0	26.8	19.0	89.7	6.1	1.6	7.7	3.2
12	16.0	27.6	20.0	82.0	7.3	2.9	10.2	6.6
13	14.4	29.0	20.8	77.0	0.0	0.0	0.0	8.8
14	16.2	27.0	20.2	77.3	0.0	5.1	5.1	6.4
15	15.0	23.6	19.5	84.7	0.0	0.0	0.0	2.1
16	15.4	27.0	20.0	81.0	8.1	1.4	9.5	4.2
17	15.0	25.6	20.0	84.0	0.0	43.0	43.0	0.8
18	14.4	26.8	20.4	79.3	0.0	0.0	0.0	6.5
19	14.8	26.0	19.3	83.3	5.3	0.0	5.3	5.3
20	14.4	25.4	18.4	84.7	12.8	0.0	12.8	4.7
21	15.3	27.0	19.6	82.0	0.0	11.8	11.8	3.0
22	15.0	25.7	19.0	85.3	19.2	8.8	28.0	3.1
23	14.6	26.0	19.6	83.7	0.0	28.3	28.3	1.5
24	15.2	25.7	19.6	82.7	1.5	0.0	1.5	2.0
25	15.0	25.0	18.9	88.7	10.7	4.3	15.0	0.7
26	15.4	25.0	19.2	84.7	3.5	0.0	3.5	3.0
27	16.6	26.0	19.2	87.7	2.5	0.0	2.5	3.1
28	16.0	28.6	20.0	84.3	4.5	0.0	4.5	4.6
29	13.5	29.3	20.4	79.3	0.0	0.0	0.0	7.3
30	16.2	28.8	21.3	80.7	0.0	5.3	5.3	7.7
31	16.0	26.0	20.5	84.7	0.1	0.9	1.0	5.1
Total:					103.6	139.3	242.9	132.6
Promedio:	15.4	26.5	19.9	82.5				

Abril	Temperatura (°C)			Hum. Rel.(%)	Precipitación (mm)			Brillo Sol.(h)
	Min.	Máx.	Med.		Día	Noche	Total	
1	15.4	26.8	19.2	86.3	15.3	1.0	16.3	3.6
2	17.0	26.0	19.8	88.0	0.8	0.0	0.8	0.4
3	16.4	27.4	20.6	84.7	0.0	0.0	0.0	4.4
4	15.4	21.6	17.8	91.0	1.5	16.0	17.5	0.2
5	16.0	24.3	18.4	88.7	18.3	1.6	19.9	3.4
6	15.0	27.4	19.4	83.7	2.2	7.2	9.4	6.1
7	16.5	25.0	19.6	87.0	6.0	12.9	18.9	1.8
8	15.0	26.5	20.9	82.7	0.3	7.0	7.3	6.2
9	14.8	26.6	18.4	84.0	2.5	0.0	2.5	4.5
10	12.5	25.0	19.8	81.7	0.0	2.4	2.4	5.2
11	16.4	29.0	21.2	79.3	0.0	9.6	9.6	8.0
12	16.0	20.0	17.6	93.3	0.0	0.0	0.0	0.0
13	13.6	26.0	18.8	85.7	5.7	4.7	10.4	5.7
14	15.4	24.0	19.0	87.0	0.2	0.0	0.2	4.5
15	14.2	29.0	20.5	80.7	0.0	0.9	0.9	7.4
16	17.4	28.0	20.9	82.3	0.0	0.3	0.3	6.8
17	16.8	25.4	19.3	88.0	10.7	3.9	14.6	4.1
18	16.0	22.6	18.2	90.3	6.1	10.2	16.3	0.5
19	15.0	28.2	20.1	85.3	0.0	57.3	57.3	6.7
20	15.4	28.4	20.0	84.7	2.0	0.4	2.4	6.5
21	15.6	28.6	22.0	80.3	0.0	0.0	0.0	7.8
22	16.2	27.6	21.0	81.0	0.0	0.0	0.0	7.8
23	16.0	21.2	18.4	93.3	1.2	3.2	4.4	0.0
24	16.0	26.4	19.5	85.3	1.6	9.9	11.5	4.0
25	15.0	24.6	19.0	85.7	0.2	19.3	19.5	0.9
26	15.8	25.4	18.1	91.7	7.3	0.0	7.3	3.0
27	15.4	27.8	20.4	81.7	0.0	1.2	1.2	5.1
28	14.4	26.4	19.6	83.7	3.1	2.6	5.7	5.2
29	17.0	24.6	19.0	95.0	2.5	6.6	9.1	1.8
30	16.5	27.0	19.5	87.0	4.5	2.2	6.7	4.4
31								
Total:					92.0	180.4	272.4	126.0
Promedio:	15.6	25.9	19.5	86.0				

Estación: Miguel Valencia
Año : 2006

Dpto: Antioquia
Mpio: Jardín

Latitud : 5° 36' N
Longitud: 75° 51' W
Altitud: 1621 m

Mayo	Temperatura (°C)			Hum. Rel.(%)	Precipitación (mm)			Brillo Sol.(h)
	Min.	Máx.	Med.		Día	Noche	Total	
1	15.4	26.0	20.2	84.7	0.1	38.3	38.4	4.0
2	14.6	26.2	19.9	83.7	0.8	0.6	1.4	2.7
3	16.4	28.6	20.2	85.3	0.5	2.6	3.1	5.2
4	16.6	26.8	20.3	82.3	0.4	9.3	9.7	5.2
5	17.0	25.4	19.3	86.0	0.0	2.7	2.7	1.1
6	16.6	25.0	20.0	87.7	2.5	1.8	4.3	0.9
7	16.2	25.2	19.6	90.7	0.0	21.0	21.0	1.3
8	16.0	26.6	20.2	85.0	0.0	39.5	39.5	2.3
9	15.5	27.0	19.6	87.0	1.3	0.3	1.6	0.9
10	16.4	24.0	18.8	92.0	4.7	1.5	6.2	0.9
11	15.6	28.0	21.2	80.3	0.3	12.1	12.4	5.4
12	14.4	27.8	19.7	84.7	1.2	0.0	1.2	6.6
13	15.6	26.8	19.4	85.0	42.4	0.0	42.4	5.2
14	14.4	28.0	21.5	78.3	0.0	0.0	0.0	10.4
15	16.2	27.8	20.9	82.7	0.6	1.5	2.1	6.0
16	15.6	26.2	18.5	92.3	4.2	9.8	14.0	3.4
17	16.6	25.0	19.4	89.0	9.1	0.0	9.1	2.0
18	17.0	27.8	21.8	81.7	0.0	7.6	7.6	5.1
19	16.5	22.2	17.7	91.0	2.4	0.0	2.4	0.4
20	13.0	27.6	19.9	80.0	0.0	7.4	7.4	7.5
21	16.6	27.0	21.3	83.7	0.0	2.0	2.0	4.9
22	15.8	28.8	20.9	83.3	0.0	0.0	0.0	6.8
23	17.2	29.0	21.6	75.7	0.0	0.0	0.0	9.3
24	15.0	26.6	20.3	82.7	0.0	0.4	0.4	2.2
25	16.0	27.0	20.8	80.7	1.7	0.6	2.3	6.4
26	15.6	26.6	20.6	85.0	0.0	0.0	0.0	2.8
27	16.6	28.0	21.3	82.3	0.0	0.0	0.0	7.2
28	15.8	25.6	19.4	85.3	3.5	5.5	9.0	2.2
29	16.0	23.6	19.3	88.0	0.0	0.3	0.3	2.1
30	13.5	27.9	20.5	82.0	0.0	0.0	0.0	6.6
31	16.0	27.2	21.3	81.0	0.0	0.0	0.0	5.3
Total:					75.7	164.8	240.5	132.3
Promedio:	15.8	26.6	20.2	84.5				

Junio	Temperatura (°C)			Hum. Rel.(%)	Precipitación (mm)			Brillo Sol.(h)
	Min.	Máx.	Med.		Día	Noche	Total	
1	16.4	25.0	20.4	86.3	0.0	12.0	12.0	0.5
2	15.6	25.6	19.4	85.0	2.2	22.3	24.5	6.1
3	15.2	26.0	18.7	90.7	0.2	14.3	14.5	2.6
4	15.3	25.0	19.1	91.0	8.1	15.1	23.2	1.5
5	15.4	23.8	19.0	88.3	2.2	3.4	5.6	2.0
6	15.8	25.0	19.2	88.0	0.6	2.8	3.4	3.0
7	16.2	23.2	19.2	86.7	18.8	8.2	27.0	1.1
8	15.8	26.0	19.1	85.7	0.3	4.9	5.2	4.8
9	14.6	25.0	19.0	86.7	2.5	2.1	4.6	3.3
10	15.8	23.6	18.4	88.3	5.6	1.0	6.6	2.0
11	16.0	25.6	18.6	86.7	3.4	1.9	5.3	2.4
12	15.0	28.4	18.8	82.0	1.8	0.0	1.8	5.0
13	14.4	25.0	18.8	87.7	1.5	1.9	3.4	2.9
14	13.6	27.2	19.4	83.7	0.0	15.1	15.1	8.0
15	14.4	27.0	19.7	94.3	0.0	5.0	5.0	3.7
16	15.4	26.0	20.1	86.3	0.0	0.2	0.2	6.0
17	15.0	26.2	19.6	84.7	10.9	0.0	10.9	5.2
18	16.0	27.4	19.7	85.0	5.9	0.0	5.9	5.3
19	15.2	29.0	21.0	80.3	0.0	31.6	31.6	8.8
20	14.0	27.0	20.0	83.0	4.3	0.0	4.3	7.7
21	14.8	22.2	17.8	96.0	0.0	0.0	0.0	1.1
22	13.0	29.0	20.5	79.0	0.0	0.0	0.0	10.7
23	14.6	27.4	20.0	82.3	2.8	0.0	2.8	4.3
24	14.5	27.0	20.2	83.0	0.0	0.0	0.0	7.9
25	14.0	28.2	20.5	80.3	0.0	0.0	0.0	8.6
26	16.0	29.6	21.2	81.7	0.0	0.0	0.0	8.7
27	16.6	27.2	20.9	83.7	1.8	0.0	1.8	6.1
28	15.2	28.0	20.4	82.0	0.0	0.0	0.0	2.2
29	13.8	29.4	22.0	74.0	0.0	0.0	0.0	10.0
30	14.2	29.8	21.4	74.7	0.0	0.0	0.0	9.6
31								
Total:					72.9	141.8	214.7	151.1
Promedio:	15.1	26.5	19.7	84.9				

Estación: Miguel Valencia
Año : 2006

Dpto: Antioquia
Mpio: Jardín

Latitud : 5° 36' N
Longitud: 75° 51' W
Altitud: 1621 m

Julio	Temperatura (°C)			Hum. Rel.(%)	Precipitación (mm)			Brillo Sol.(h)
	Min.	Máx.	Med.		Día	Noche	Total	
1	14.0	30.2	22.6	66.3	0.0	0.0	0.0	9.6
2	13.0	27.8	20.8	76.0	0.0	0.0	0.0	2.3
3	15.2	26.6	20.0	83.3	2.8	0.0	2.8	0.4
4	15.0	27.2	21.3	80.3	0.0	0.0	0.0	1.8
5	14.8	27.0	20.2	83.0	0.0	0.0	0.0	6.6
6	15.8	28.0	21.9	77.0	0.0	0.0	0.0	8.0
7	14.8	27.4	20.9	79.0	0.0	0.0	0.0	5.4
8	15.2	27.0	21.4	78.3	0.0	0.0	0.0	6.9
9	13.6	26.7	20.1	82.3	0.0	0.0	0.0	4.7
10	13.4	29.2	20.7	75.0	0.0	0.0	0.0	6.4
11	14.4	27.8	20.0	85.3	0.0	0.0	0.0	5.6
12	14.2	29.6	21.0	77.7	0.0	0.0	0.0	8.2
13	16.6	28.4	21.2	82.0	0.0	0.0	0.0	5.4
14	15.8	27.6	20.1	87.7	6.5	33.5	40.0	5.9
15	15.0	27.2	20.6	80.7	0.3	9.0	9.3	6.4
16	15.8	27.0	20.6	84.0	2.7	0.0	2.7	7.3
17	13.4	26.0	18.5	88.3	1.1	0.7	1.8	3.7
18	16.4	25.5	19.8	87.7	3.3	8.4	11.7	3.0
19	14.8	26.0	18.5	88.7	9.2	0.0	9.2	5.4
20	13.0	27.0	19.5	81.3	0.0	0.0	0.0	7.0
21	15.0	26.8	20.4	82.7	0.0	11.6	11.6	4.5
22	16.0	26.0	19.6	85.3	0.0	0.0	0.0	1.9
23	15.0	26.5	19.8	80.3	0.0	0.0	0.0	2.1
24	14.4	26.2	20.0	78.3	0.0	1.0	1.0	5.3
25	15.0	28.0	19.3	83.7	15.1	3.4	18.5	5.6
26	14.0	24.0	17.6	90.7	2.6	3.9	6.5	3.0
27	14.8	26.0	19.5	81.3	1.7	40.4	42.1	7.5
28	14.9	23.2	17.8	87.3	2.0	0.0	2.0	0.1
29	14.0	25.0	18.8	82.7	0.4	2.6	3.0	4.4
30	14.2	28.4	19.8	83.3	0.3	0.0	0.3	6.7
31	15.4	28.0	21.4	73.7	0.0	0.0	0.0	8.6
Total:					48.0	114.5	162.5	159.7
Promedio:	14.7	27.0	20.1	81.7				

Agosto	Temperatura (°C)			Hum. Rel.(%)	Precipitación (mm)			Brillo Sol.(h)
	Min.	Máx.	Med.		Día	Noche	Total	
1	15.0	29.6	21.0	79.3	0.0	0.0	0.0	8.4
2	14.2	28.2	19.9	79.0	0.0	0.0	0.0	6.8
3	11.6	29.0	19.5	73.7	0.0	0.0	0.0	10.5
4	11.8	28.2	20.4	76.3	0.0	0.0	0.0	8.8
5	14.0	27.7	20.2	80.7	0.0	0.0	0.0	6.7
6	14.8	28.0	21.1	79.0	0.0	0.0	0.0	7.4
7	14.6	26.6	20.4	79.0	0.1	1.0	1.1	4.1
8	14.2	25.6	18.9	86.0	9.4	0.0	9.4	1.1
9	15.6	27.3	20.2	83.3	0.0	0.0	0.0	3.6
10	15.0	30.0	22.0	79.7	0.0	0.0	0.0	8.6
11	16.6	23.3	18.8	94.7	2.9	0.0	2.9	0.1
12	14.0	26.6	20.3	77.3	0.0	0.0	0.0	6.7
13	12.4	29.2	21.0	74.0	0.0	0.0	0.0	9.6
14	13.2	29.0	22.5	69.0	0.0	0.0	0.0	10.5
15	14.0	26.4	18.3	87.0	36.0	4.0	40.0	3.8
16	14.2	26.0	18.7	87.7	5.9	2.7	8.6	6.8
17	15.6	24.4	19.0	93.0	4.7	44.8	49.5	2.1
18	15.5	22.0	18.6	85.7	3.0	0.0	3.0	1.6
19	14.6	27.4	20.0	76.0	15.5	0.9	16.4	6.6
20	14.8	28.4	20.6	80.3	0.0	2.9	2.9	7.1
21	15.0	26.5	20.2	81.7	0.0	0.0	0.0	6.1
22	13.0	29.4	20.8	76.0	0.0	0.0	0.0	7.9
23	14.4	29.0	20.4	80.3	3.4	0.1	3.5	7.0
24	15.0	23.8	18.7	89.3	7.7	0.0	7.7	2.2
25	14.0	24.0	18.0	89.3	4.3	0.1	4.4	0.6
26	15.0	23.2	18.8	87.0	1.3	3.9	5.2	1.6
27	15.4	26.6	20.0	85.3	0.0	25.5	25.5	7.0
28	13.8	27.2	20.8	80.7	0.0	0.0	0.0	8.5
29	15.6	27.5	21.0	79.3	0.2	4.0	4.2	7.3
30	15.4	25.6	19.6	85.7	2.1	0.0	2.1	4.2
31	15.0	28.4	21.0	80.0	0.0	24.1	24.1	10.7
Total:					96.5	114.0	210.5	184.0
Promedio:	14.4	26.9	20.0	81.8				

Estación: Miguel Valencia
Año : 2006

Dpto: Antioquia
Mpio: Jardín

Latitud : 5° 36' N
Longitud: 75° 51' W
Altitud: 1621 m

Septiembre	Temperatura (°C)			Hum. Rel.(%)	Precipitación (mm)			Brillo Sol.(h)
	Min.	Máx.	Med.		Día	Noche	Total	
1	15.5	25.4	19.7	83.0	0.0	0.0	0.0	6.1
2	15.0	28.6	20.2	81.7	0.0	2.8	2.8	7.2
3	15.4	28.0	20.7	82.7	0.0	25.4	25.4	8.7
4	14.6	25.0	19.0	84.7	0.4	1.8	2.2	5.9
5	14.8	28.2	18.7	83.0	19.2	0.0	19.2	9.3
6	15.0	28.3	20.8	77.7	0.0	10.2	10.2	7.3
7	15.8	25.0	20.2	81.7	0.5	20.9	21.4	3.1
8	15.4	27.3	20.0	83.0	0.0	12.1	12.1	6.2
9	15.8	27.0	20.0	84.0	1.0	0.0	1.0	6.1
10	14.4	29.2	20.2	79.0	0.0	8.3	8.3	9.3
11	15.6	26.2	20.2	84.3	0.0	13.7	13.7	6.5
12	14.2	25.8	18.8	87.0	2.6	1.3	3.9	5.8
13	16.0	22.0	17.6	93.3	5.6	0.0	5.6	0.7
14	14.6	27.3	20.0	82.0	0.0	5.5	5.5	0.0
15	15.4	27.8	19.9	83.0	0.6	31.3	31.9	6.7
16	13.6	27.6	19.9	83.3	0.0	23.2	23.2	7.9
17	15.4	24.5	19.4	88.3	4.5	0.0	4.5	3.3
18	14.8	25.4	18.0	86.0	3.7	0.0	3.7	1.5
19	12.4	25.2	18.4	85.0	0.1	13.3	13.4	2.8
20	14.8	28.6	19.7	83.0	0.0	0.0	0.0	7.5
21	15.6	27.5	20.1	82.0	6.1	6.0	12.1	6.5
22	15.0	27.0	20.4	81.7	0.0	0.0	0.0	8.1
23	13.8	30.3	20.0	81.3	0.9	3.0	3.9	8.1
24	13.0	23.8	18.8	86.3	1.1	0.2	1.3	1.1
25	15.4	26.5	19.8	83.7	0.2	5.0	5.2	7.2
26	14.4	28.0	20.4	81.0	0.0	0.0	0.0	8.4
27	13.4	29.2	20.6	77.7	0.0	0.0	0.0	9.4
28	13.4	27.8	20.2	80.0	0.0	0.0	0.0	8.2
29	15.2	26.4	20.1	82.7	0.3	0.0	0.3	3.1
30	15.4	26.4	19.2	84.0	3.6	0.4	4.0	3.3
31								
Total:					50.4	184.4	234.8	175.3
Promedio:	14.8	26.8	19.7	83.2				

Octubre	Temperatura (°C)			Hum. Rel.(%)	Precipitación (mm)			Brillo Sol.(h)
	Min.	Máx.	Med.		Día	Noche	Total	
1	16.0	28.0	20.5	84.3	4.2	4.0	8.2	7.2
2	15.4	25.6	19.6	88.0	0.4	0.0	0.4	1.7
3	15.6	23.5	18.7	95.0	7.2	8.7	15.9	2.9
4	15.0	27.0	20.2	86.0	0.1	0.0	0.1	4.0
5	15.6	28.2	20.8	81.7	1.2	0.0	1.2	7.9
6	15.0	29.2	20.8	81.3	0.0	0.0	0.0	6.9
7	15.5	29.6	20.0	83.3	1.1	0.2	1.3	5.3
8	14.5	27.5	21.1	79.7	0.0	0.0	0.0	4.6
9	15.6	26.4	19.9	85.3	0.0	4.1	4.1	3.3
10	15.4	27.5	22.4	76.3	0.0	1.7	1.7	7.9
11	16.0	22.0	17.1	95.3	46.4	0.0	46.4	1.2
12	14.0	27.2	19.4	86.0	0.0	19.8	19.8	6.2
13	15.8	26.0	19.7	86.7	0.0	13.4	13.4	3.5
14	16.0	25.8	18.7	90.3	1.4	7.3	8.7	1.9
15	15.0	24.4	19.6	87.7	1.9	9.2	11.1	2.7
16	15.6	25.2	19.0	86.0	1.0	0.1	1.1	1.5
17	14.4	20.6	16.9	92.7	1.2	0.3	1.5	0.1
18	14.8	27.0	19.8	80.7	0.0	0.0	0.0	8.2
19	14.2	25.1	19.0	85.7	0.0	0.2	0.2	4.6
20	12.6	26.0	18.5	76.7	0.0	0.0	0.0	7.5
21	11.0	27.9	19.2	75.3	0.0	0.0	0.0	9.2
22	15.4	27.4	20.6	81.7	0.0	5.0	5.0	6.1
23	16.7	23.2	19.0	90.3	7.9	0.0	7.9	2.0
24	14.4	27.4	20.3	80.7	0.0	11.7	11.7	7.3
25	15.2	28.0	19.8	85.0	0.0	18.6	18.6	7.6
26	16.0	25.8	20.0	83.7	0.0	1.7	1.7	7.2
27	15.0	27.4	21.0	82.7	0.0	45.9	45.9	9.1
28	16.2	25.0	19.4	87.0	0.3	21.2	21.5	2.3
29	15.0	25.6	19.6	83.0	0.0	16.3	16.3	4.5
30	16.0	26.0	19.6	87.7	3.2	21.5	24.7	5.0
31	15.6	26.9	19.1	84.7	1.9	3.5	5.4	6.6
Total:					79.4	214.4	293.8	156.0
Promedio:	15.1	26.2	19.7	84.9				

Estación: Miguel Valencia
Año : 2006

Dpto: Antioquia
Mpio: Jardín

Latitud : 5° 36' N
Longitud: 75° 51' W
Altitud: 1621 m

Noviembre	Temperatura (°C)			Hum. Rel.(%)	Precipitación (mm)			Brillo Sol.(h)
	Min.	Máx.	Med.		Día	Noche	Total	
1	15.0	27.0	19.0	82.3	24.0	2.1	26.1	6.9
2	15.4	26.8	19.8	84.3	0.0	20.0	20.0	6.4
3	15.6	27.0	20.5	84.0	0.0	0.0	0.0	8.1
4	14.6	28.0	19.7	82.7	0.6	0.0	0.6	7.5
5	16.3	22.4	18.8	91.7	2.6	0.0	2.6	0.2
6	14.6	27.0	18.6	88.0	3.0	0.7	3.7	3.4
7	15.2	24.6	18.8	87.7	4.1	6.8	10.9	1.0
8	15.6	22.2	18.0	94.3	11.0	6.6	17.6	0.2
9	14.4	24.5	18.8	86.3	0.3	10.6	10.9	2.6
10	16.2	26.4	19.5	83.0	0.0	0.6	0.6	5.4
11	16.8	25.0	19.7	86.7	6.2	4.3	10.5	4.4
12	16.4	23.4	19.0	87.0	0.2	0.0	0.2	1.3
13	15.0	24.8	18.0	88.7	1.9	19.9	21.8	4.3
14	15.6	23.0	18.2	88.7	4.5	0.0	4.5	0.1
15	13.8	23.0	17.8	86.0	3.0	1.1	4.1	1.8
16	14.8	25.2	18.5	85.0	0.0	0.0	0.0	3.6
17	14.6	25.0	18.4	87.7	0.9	0.1	1.0	2.7
18	14.0	24.0	17.8	91.7	3.1	0.0	3.1	2.7
19	13.6	26.4	19.8	82.3	0.0	1.9	1.9	4.8
20	15.0	26.0	19.2	87.7	0.2	4.8	5.0	5.0
21	14.5	22.8	16.8	88.0	4.3	1.1	5.4	3.3
22	15.0	24.6	18.2	88.3	1.3	0.0	1.3	3.5
23	15.2	27.0	19.2	84.7	5.3	0.0	5.3	6.1
24	15.8	23.8	18.8	92.0	3.4	0.0	3.4	3.5
25	14.0	25.4	19.0	82.7	2.8	3.2	6.0	5.0
26	16.0	26.0	19.9	85.3	7.0	6.7	13.7	5.8
27	14.8	25.0	19.0	85.0	0.0	1.4	1.4	4.9
28	16.4	27.0	19.2	88.3	2.3	0.8	3.1	3.9
29	15.4	23.8	18.4	87.0	2.1	0.0	2.1	2.9
30	15.6	27.2	21.0	78.7	0.0	0.0	0.0	7.4
31								
Total:					94.1	92.7	186.8	118.7
Promedio:	15.2	25.1	18.9	86.5				

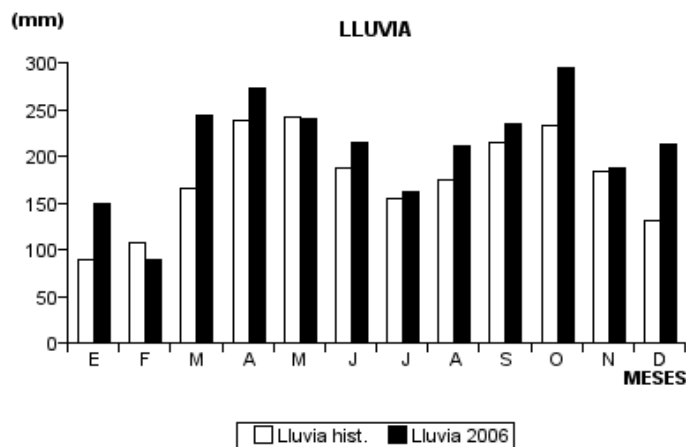
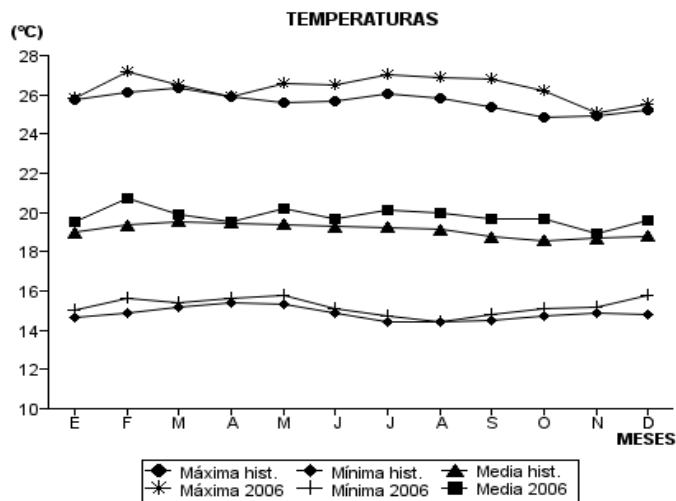
Diciembre	Temperatura (°C)			Hum. Rel.(%)	Precipitación (mm)			Brillo Sol.(h)
	Min.	Máx.	Med.		Día	Noche	Total	
1	16.0	28.0	19.8	84.0	0.0	0.0	0.0	7.5
2	15.7	25.0	20.6	79.7	2.4	2.3	4.7	1.4
3	17.2	27.0	19.8	83.0	8.2	0.0	8.2	4.0
4	16.0	27.2	20.0	81.0	0.0	0.0	0.0	7.0
5	17.1	25.9	21.0	80.7	0.0	22.6	22.6	2.7
6	16.4	24.8	20.4	86.7	0.8	20.5	21.3	0.9
7	16.2	21.0	18.1	95.3	0.9	0.0	0.9	0.0
8	16.2	26.6	19.8	83.7	3.1	15.5	18.6	7.9
9	16.4	22.5	19.2	85.7	0.2	4.0	4.2	0.0
10	15.4	25.3	19.8	82.7	0.0	1.0	1.0	4.5
11	15.0	26.2	20.0	82.3	0.5	6.9	7.4	7.6
12	15.2	21.4	18.1	91.7	0.0	0.0	0.0	0.0
13	14.6	26.0	18.5	87.3	28.3	0.2	28.5	2.8
14	16.0	25.4	19.8	87.3	0.0	0.0	0.0	4.5
15	17.0	28.0	20.8	80.7	0.0	21.9	21.9	7.8
16	16.8	24.3	19.1	86.0	1.6	0.9	2.5	2.4
17	15.0	25.7	19.7	82.3	0.8	0.0	0.8	7.3
18	16.4	25.3	20.5	84.0	0.0	0.0	0.0	3.8
19	17.0	25.8	20.0	82.3	0.0	17.8	17.8	1.7
20	15.3	19.6	17.4	93.0	26.4	0.0	26.4	0.0
21	12.6	24.0	18.5	83.7	0.0	0.0	0.0	4.5
22	16.0	27.0	19.9	81.7	3.6	0.0	3.6	6.6
23	14.6	25.4	19.4	84.3	0.4	0.2	0.6	4.3
24	16.4	26.2	19.3	84.0	2.9	0.1	3.0	3.7
25	16.0	25.2	18.7	88.0	2.7	0.0	2.7	0.7
26	15.2	25.4	18.8	86.3	2.2	13.0	15.2	3.8
27	16.0	24.8	19.0	86.7	0.5	0.0	0.5	2.2
28	15.4	27.0	19.9	84.3	0.0	0.0	0.0	6.0
29	14.6	29.0	20.8	81.3	0.0	0.0	0.0	9.3
30	15.6	29.2	21.3	81.7	0.0	0.0	0.0	8.3
31	16.4	24.9	19.7	86.7	0.0	0.0	0.0	2.0
Total:					85.5	126.9	212.4	125.2
Promedio:	15.8	25.5	19.6	84.8				

Estación: Miguel Valencia
Año : 2006

Dpto: Antioquia
Mpio: Jardín

Latitud : 5° 36' N
Longitud: 75° 51' W
Altitud: 1621 m

MES	TEMPERATURA (°C)					PRECIPITACIÓN			
	Mín. Med.	Máx. Med.	Media	Max. Abs.	Mín. Abs.	Hum. Rel.(%)	Total mm.	Dias Lluvia	Brillo Sol.(h)
Enero	15.0	25.8	19.5	28.4	12.6	76.4	149.5	15	132.3
Febrero	15.6	27.2	20.7	29.5	11.6	71.9	89.8	15	155.6
Marzo	15.4	26.5	19.9	29.3	13.5	82.5	242.9	22	132.6
Abril	15.6	25.9	19.5	29.0	12.5	86.0	272.4	26	126.0
Mayo	15.8	26.6	20.2	29.0	13.0	84.5	240.5	24	132.3
Junio	15.1	26.5	19.7	29.8	13.0	84.9	214.7	22	151.1
Julio	14.7	27.0	20.1	30.2	13.0	81.7	162.5	15	159.7
Agosto	14.4	26.9	20.0	30.0	11.6	81.8	210.5	17	184.0
Septiembre	14.8	26.8	19.7	30.3	12.4	83.2	234.8	24	175.3
Octubre	15.1	26.2	19.7	29.6	11.0	84.9	293.8	26	156.0
Noviembre	15.2	25.1	18.9	28.0	13.6	86.5	186.8	27	118.7
Diciembre	15.8	25.5	19.6	29.2	12.6	84.8	212.4	21	125.2
Promedio:	15.2	26.3	19.8			82.4			
Absoluta:				30.3	11.0				
Total:							2510.6	254	1748.8



Estación: Virgen de Oro
Año : 2006

Dpto: Antioquia
Mpio: Támesis

Latitud : 5° 45' N
Longitud: 75° 42' W
Altitud: 1656 m

Enero	Temperatura (°C)			Hum. Rel.(%)	Precipitación (mm)			Brillo Sol.(h)
	Min.	Máx.	Med.		Día	Noche	Total	
1	15.7	25.0	19.3	77.3	0.0	0.0	0.0	4.1
2	16.8	24.4	20.5	73.7	0.0	12.2	12.2	6.2
3	15.0	22.0	18.0	83.3	0.0	46.6	46.6	1.6
4	14.2	22.6	17.8	86.3	0.0	19.8	19.8	3.9
5	15.0	20.6	16.8	94.0	0.0	0.8	0.8	0.6
6	14.8	20.4	17.2	91.7	2.3	25.7	28.0	0.6
7	14.6	20.8	17.2	91.0	0.3	35.6	35.9	1.1
8	14.5	23.2	18.6	90.3	2.0	0.0	2.0	4.3
9	16.6	25.2	20.1	74.0	0.0	0.0	0.0	4.7
10	17.2	23.8	19.4	83.0	0.0	29.4	29.4	1.5
11	16.6	25.9	20.6	81.7	0.0	0.0	0.0	3.9
12	16.4	24.3	20.2	77.3	0.0	0.0	0.0	1.0
13	16.3	26.1	21.1	75.3	0.0	0.0	0.0	7.7
14	17.0	22.0	19.8	88.3	0.0	0.0	0.0	0.5
15	15.0	24.6	19.6	87.7	0.0	30.6	30.6	2.5
16	15.6	24.2	19.8	83.0	0.0	0.0	0.0	5.7
17	16.5	26.0	20.6	77.0	0.0	1.0	1.0	5.1
18	16.0	22.8	18.9	91.3	0.7	0.0	0.7	3.2
19	15.6	26.0	20.3	69.0	0.0	0.0	0.0	8.6
20	15.1	25.4	20.2	67.0	0.0	0.0	0.0	7.6
21	16.8	23.2	20.4	73.0	0.0	0.0	0.0	2.9
22	15.6	26.2	21.4	69.7	0.0	0.0	0.0	10.2
23	17.2	26.4	22.0	64.7	0.0	0.0	0.0	7.9
24	17.8	23.4	20.0	89.3	0.0	0.0	0.0	1.4
25	16.2	28.8	22.2	75.0	0.0	0.0	0.0	10.0
26	17.5	28.5	22.0	77.0	0.0	0.0	0.0	6.7
27	16.9	24.6	19.4	88.0	3.4	0.0	3.4	1.4
28	16.8	25.0	21.0	77.0	0.0	0.5	0.5	6.6
29	15.4	23.6	19.2	84.3	0.0	20.2	20.2	2.9
30	16.7	27.0	21.4	78.7	0.0	2.4	2.4	8.3
31	17.0	24.6	20.2	86.7	0.0	8.9	8.9	3.9
Total:					8.7	233.7	242.4	136.6
Promedio:	16.1	24.4	19.8	80.8				

Febrero	Temperatura (°C)			Hum. Rel.(%)	Precipitación (mm)			Brillo Sol.(h)
	Min.	Máx.	Med.		Día	Noche	Total	
1	15.8	24.4	19.7	80.3	1.0	21.9	22.9	2.9
2	16.6	24.2	20.5	84.0	0.3	0.0	0.3	4.1
3	17.0	24.1	20.6	85.0	0.0	13.6	13.6	3.0
4	15.3	20.8	18.2	94.7	0.3	14.3	14.6	0.2
5	15.7	21.0	18.3	93.3	0.0	6.5	6.5	0.2
6	16.2	25.0	20.4	76.7	0.2	0.2	0.4	5.9
7	16.0	25.7	19.7	80.3	0.0	0.9	0.9	6.0
8	16.1	24.6	20.2	75.7	0.9	1.1	2.0	5.9
9	17.2	25.0	21.0	66.0	0.0	0.0	0.0	5.6
10	18.0	26.6	22.1	57.0	0.0	0.0	0.0	8.6
11	16.7	25.6	21.7	71.0	0.0	1.6	1.6	6.6
12	18.0	26.2	22.0	78.7	0.0	4.9	4.9	5.4
13	17.3	26.7	20.9	78.3	0.0	0.0	0.0	6.6
14	16.8	25.8	21.4	60.3	0.0	0.0	0.0	6.9
15	16.0	25.2	20.9	67.3	0.0	0.2	0.2	9.9
16	17.0	26.6	22.0	69.7	0.0	0.0	0.0	8.9
17	17.4	26.0	21.6	74.0	0.0	0.0	0.0	6.6
18	18.2	27.2	22.3	63.7	0.0	0.0	0.0	9.4
19	19.0	28.0	22.6	67.3	0.0	0.0	0.0	6.5
20	18.0	27.8	22.6	57.0	0.0	0.0	0.0	10.3
21	17.0	27.0	22.0	68.0	0.0	0.0	0.0	8.4
22	17.4	26.9	22.3	54.3	0.0	0.0	0.0	9.5
23	17.2	29.7	23.7	58.0	0.0	0.0	0.0	10.4
24	17.8	26.6	22.2	69.0	0.0	0.0	0.0	7.3
25	17.5	27.6	22.4	73.7	0.0	2.4	2.4	6.2
26	16.7	21.6	19.2	88.3	0.3	22.1	22.4	0.2
27	15.4	24.6	20.1	71.7	0.0	0.0	0.0	3.3
28	15.8	26.6	20.5	80.7	0.0	0.0	0.0	5.1
29								
30								
31								
Total:					3.0	89.7	92.7	169.9
Promedio:	16.9	25.6	21.1	73.0				

Estación: Virgen de Oro
Año : 2006

Dpto: Antioquia
Mpio: Támesis

Latitud : 5° 45' N
Longitud: 75° 42' W
Altitud: 1656 m

Marzo	Temperatura (°C)			Hum. Rel.(%)	Precipitación (mm)			Brillo Sol.(h)
	Min.	Máx.	Med.		Día	Noche	Total	
1	17.0	27.6	21.5	74.3	0.0	0.2	0.2	5.9
2	16.9	28.0	22.8	61.0	0.0	0.0	0.0	8.4
3	17.5	24.5	21.3	70.7	0.0	0.0	0.0	1.8
4	17.4	27.2	21.8	69.3	0.0	0.0	0.0	5.2
5	19.0	27.4	22.4	59.7	0.0	0.0	0.0	6.5
6	18.0	25.4	20.8	79.7	0.0	13.3	13.3	1.7
7	15.3	21.4	18.8	83.7	0.7	2.0	2.7	0.0
8	15.8	21.8	19.0	89.3	0.0	20.3	20.3	0.4
9	15.4	21.4	18.2	93.0	0.7	18.4	19.1	0.2
10	14.6	21.8	18.8	80.3	0.0	0.0	0.0	1.5
11	16.6	24.6	19.4	85.0	0.7	8.0	8.7	3.6
12	16.0	24.8	18.8	89.0	7.2	0.0	7.2	3.2
13	15.5	26.0	20.8	74.7	0.0	0.0	0.0	6.8
14	16.0	25.6	21.4	72.0	0.0	20.4	20.4	5.8
15	15.0	23.0	19.1	85.3	0.0	0.0	0.0	2.7
16	17.5	25.4	21.2	64.3	0.0	1.3	1.3	4.9
17	16.6	23.2	19.2	86.7	0.0	46.1	46.1	0.8
18	14.5	23.5	19.4	77.7	0.0	2.1	2.1	4.5
19	16.5	24.8	20.5	76.7	0.0	25.5	25.5	4.4
20	15.6	24.2	19.6	83.7	0.0	0.0	0.0	2.7
21	16.0	24.6	20.3	78.0	0.0	33.1	33.1	2.8
22	15.0	23.8	18.6	90.0	1.0	12.4	13.4	1.7
23	15.4	24.2	19.1	88.7	0.1	28.4	28.5	3.4
24	14.8	23.8	17.6	86.0	1.2	0.0	1.2	2.5
25	16.0	23.0	18.9	85.7	1.0	6.5	7.5	1.0
26	15.5	21.8	18.9	92.7	0.0	0.0	0.0	1.1
27	16.7	24.5	20.1	75.7	0.0	0.3	0.3	4.4
28	16.2	26.4	21.2	79.0	0.0	0.0	0.0	6.2
29	17.0	27.0	22.2	68.7	0.0	0.0	0.0	6.9
30	17.4	25.8	22.0	71.3	1.0	21.3	22.3	4.4
31	16.2	23.8	19.4	83.0	11.1	0.0	11.1	4.1
Total:					24.7	259.6	284.3	109.5
Promedio:	16.2	24.5	20.1	79.2				

Abril	Temperatura (°C)			Hum. Rel.(%)	Precipitación (mm)			Brillo Sol.(h)
	Min.	Máx.	Med.		Día	Noche	Total	
1	16.4	24.4	20.6	74.7	0.0	2.0	2.0	2.0
2	17.0	23.0	19.5	80.0	0.0	1.0	1.0	0.6
3	17.4	25.6	20.8	78.7	0.0	0.0	0.0	4.4
4	16.5	21.8	18.3	91.3	0.0	0.8	0.8	0.2
5	15.9	23.6	18.4	90.3	0.8	1.4	2.2	1.4
6	15.6	23.4	19.8	73.3	0.0	2.8	2.8	4.1
7	16.0	23.5	18.8	86.7	0.0	6.4	6.4	2.6
8	16.2	25.0	18.8	84.3	8.1	8.2	16.3	3.8
9	14.6	22.4	18.0	79.3	1.4	0.1	1.5	5.5
10	14.5	23.4	20.3	74.7	0.0	0.0	0.0	3.3
11	16.2	24.6	20.6	79.3	2.0	15.2	17.2	4.3
12	15.5	19.0	16.9	90.3	1.0	0.8	1.8	0.0
13	15.2	22.2	17.5	88.7	31.7	4.3	36.0	0.2
14	15.0	20.6	18.0	89.7	2.3	0.0	2.3	0.6
15	15.8	25.4	20.9	77.7	0.0	3.5	3.5	6.9
16	17.0	26.0	20.6	71.7	0.5	1.3	1.8	5.6
17	16.0	24.4	19.8	86.7	0.0	4.4	4.4	3.2
18	16.6	21.8	19.0	88.7	0.4	14.1	14.5	0.4
19	15.0	25.4	20.3	72.3	0.0	0.5	0.5	6.5
20	16.9	25.9	20.8	82.3	0.0	2.8	2.8	3.8
21	15.8	25.6	21.2	80.7	0.0	0.0	0.0	3.3
22	17.4	27.4	22.0	78.3	0.0	0.0	0.0	7.1
23	17.5	19.8	18.8	89.3	1.8	0.2	2.0	0.0
24	17.4	25.4	20.6	83.0	0.0	2.2	2.2	4.8
25	16.6	22.6	19.4	83.7	0.0	23.1	23.1	1.2
26	15.5	21.0	17.8	84.7	0.0	0.0	0.0	3.1
27	16.3	24.4	19.5	84.7	0.0	1.0	1.0	3.3
28	16.4	23.0	19.4	87.7	1.3	0.0	1.3	2.1
29	16.8	22.8	20.0	81.3	2.1	20.2	22.3	0.1
30	15.4	23.6	19.6	80.0	0.0	3.6	3.6	4.8
31								
Total:					53.4	119.9	173.3	89.2
Promedio:	16.1	23.6	19.5	82.5				

Estación: Virgen de Oro
Año : 2006

Dpto: Antioquia
Mpio: Támesis

Latitud : 5° 45' N
Longitud: 75° 42' W
Altitud: 1656 m

Mayo	Temperatura (°C)			Hum. Rel.(%)	Precipitación (mm)			Brillo Sol.(h)
	Min.	Máx.	Med.		Día	Noche	Total	
1	16.3	23.8	20.4	77.0	0.0	20.5	20.5	1.3
2	14.9	22.6	19.0	85.3	0.0	0.0	0.0	2.5
3	17.4	23.0	20.3	85.3	0.0	12.3	12.3	0.8
4	15.5	24.1	17.8	85.7	17.8	9.9	27.7	2.8
5	15.4	22.8	18.7	87.3	0.0	8.2	8.2	1.2
6	15.5	21.2	18.6	86.3	1.5	0.0	1.5	0.3
7	16.5	22.5	19.4	84.7	0.0	1.4	1.4	0.3
8	16.3	21.6	19.4	82.3	0.1	30.7	30.8	0.0
9	15.2	21.2	18.0	86.7	0.0	1.9	1.9	0.2
10	16.8	21.6	18.5	84.0	0.8	0.1	0.9	0.0
11	16.2	23.2	19.6	76.3	1.0	0.8	1.8	0.7
12	16.5	23.6	19.2	79.3	5.6	0.0	5.6	2.3
13	16.4	25.2	19.2	77.3	2.5	0.0	2.5	4.8
14	15.6	27.7	21.6	75.0	0.0	0.0	0.0	8.3
15	17.9	25.8	21.3	78.3	0.0	17.2	17.2	3.9
16	17.0	24.6	20.2	85.0	0.2	44.0	44.2	2.9
17	15.6	21.6	17.8	87.3	8.0	0.0	8.0	2.3
18	17.2	24.6	20.6	80.0	0.0	5.9	5.9	1.8
19	15.5	20.0	17.4	91.3	3.8	0.0	3.8	0.7
20	15.6	24.5	19.2	88.7	4.4	0.1	4.5	3.9
21	16.2	23.8	20.0	77.0	0.0	1.5	1.5	3.2
22	17.4	26.2	21.3	79.0	0.0	0.0	0.0	8.3
23	17.3	27.6	22.4	65.7	0.0	0.0	0.0	6.5
24	17.8	24.6	20.7	76.0	0.0	0.0	0.0	4.2
25	16.4	26.4	21.4	81.3	0.0	0.0	0.0	8.3
26	17.2	23.2	20.7	78.0	0.0	0.0	0.0	0.8
27	17.5	25.2	21.0	82.7	0.0	0.0	0.0	4.7
28	17.4	23.4	19.6	88.3	0.0	0.0	0.0	0.9
29	17.2	21.7	19.2	90.7	0.7	5.5	6.2	0.1
30	16.2	25.0	21.2	76.7	0.0	1.4	1.4	4.8
31	16.0	24.2	20.8	82.7	0.0	28.4	28.4	1.5
Total:					46.4	189.8	236.2	84.3
Promedio:	16.4	23.8	19.8	82.0				

Junio	Temperatura (°C)			Hum. Rel.(%)	Precipitación (mm)			Brillo Sol.(h)
	Min.	Máx.	Med.		Día	Noche	Total	
1	15.0	23.2	19.5	89.3	1.5	45.2	46.7	0.9
2	14.5	23.6	18.8	89.0	0.0	32.0	32.0	2.6
3	14.8	20.7	17.7	87.7	0.0	1.4	1.4	0.3
4	16.3	23.4	19.0	84.7	16.0	42.9	58.9	2.4
5	14.7	22.6	19.2	77.0	0.0	60.8	60.8	3.9
6	15.2	22.0	18.9	86.7	0.0	38.1	38.1	0.9
7	15.5	19.6	17.4	93.7	7.0	8.7	15.7	0.0
8	15.7	21.4	18.7	91.3	13.4	5.1	18.5	0.3
9	15.9	20.8	18.2	92.0	4.8	19.9	24.7	0.7
10	15.0	20.0	17.4	92.7	0.8	0.0	0.8	0.3
11	15.3	23.8	18.0	89.7	3.8	4.1	7.9	2.2
12	15.6	23.4	19.2	84.7	0.0	0.0	0.0	2.1
13	16.0	23.8	20.0	86.0	0.2	15.4	15.6	1.7
14	15.4	22.4	19.5	83.7	0.0	35.6	35.6	1.8
15	15.0	22.6	19.0	85.0	0.0	4.6	4.6	2.2
16	16.0	24.2	19.4	89.7	0.1	0.0	0.1	5.7
17	16.4	24.4	20.2	80.7	0.0	0.5	0.5	3.2
18	17.0	25.0	20.4	84.0	0.0	0.0	0.0	3.6
19	17.4	26.6	21.5	84.3	0.0	2.9	2.9	8.8
20	15.3	24.0	19.6	85.3	0.0	0.0	0.0	3.8
21	17.4	20.8	18.8	89.0	0.9	0.0	0.9	0.0
22	16.4	26.4	21.6	76.0	0.0	0.0	0.0	6.6
23	17.4	25.2	21.6	75.0	0.0	0.0	0.0	5.4
24	17.8	25.6	20.8	87.3	0.0	0.0	0.0	4.8
25	17.0	25.0	21.0	80.3	0.0	0.0	0.0	4.1
26	17.4	26.8	22.7	74.3	0.0	0.0	0.0	7.5
27	18.0	26.0	22.1	75.7	0.0	0.0	0.0	6.0
28	18.2	26.6	22.1	66.3	0.0	0.0	0.0	4.3
29	17.6	26.4	22.6	66.3	0.0	0.0	0.0	10.1
30	19.0	28.6	23.6	56.0	0.0	0.0	0.0	8.9
31								
Total:					48.5	317.2	365.7	105.1
Promedio:	16.3	23.8	20.0	82.8				

Estación: Virgen de Oro
Año : 2006

Dpto: Antioquia
Mpio: Támesis

Latitud : 5° 45' N
Longitud: 75° 42' W
Altitud: 1656 m

Julio	Temperatura (°C)			Hum. Rel.(%)	Precipitación (mm)			Brillo Sol.(h)
	Min.	Máx.	Med.		Día	Noche	Total	
1	20.0	28.7	23.7	46.0	0.0	0.0	0.0	9.5
2	19.0	27.6	23.2	49.7	0.0	0.0	0.0	2.4
3	19.2	25.6	22.4	75.7	0.0	0.0	0.0	1.7
4	17.7	25.2	21.5	81.3	0.0	0.0	0.0	2.4
5	17.8	24.4	21.0	84.0	0.0	0.0	0.0	2.2
6	17.6	28.4	23.2	64.3	0.0	0.0	0.0	7.4
7	17.2	26.2	22.1	74.3	0.0	0.0	0.0	4.9
8	17.6	28.2	23.2	61.3	0.0	0.0	0.0	7.3
9	17.8	26.6	22.8	62.3	0.0	0.0	0.0	5.6
10	16.8	28.0	22.6	65.3	0.0	0.0	0.0	8.2
11	18.0	28.6	23.7	59.3	0.0	0.0	0.0	9.8
12	18.4	27.8	23.3	62.7	0.0	0.0	0.0	9.3
13	18.2	27.0	22.0	75.7	0.0	0.0	0.0	2.7
14	17.8	25.6	21.8	74.3	0.0	21.3	21.3	3.9
15	15.8	25.8	20.9	78.7	1.6	2.3	3.9	5.8
16	16.4	25.6	21.2	82.3	0.0	0.0	0.0	5.5
17	17.8	25.8	21.6	62.0	0.0	18.3	18.3	6.6
18	16.6	24.2	20.7	79.7	0.0	0.0	0.0	3.7
19	16.8	25.4	20.9	77.7	0.7	0.0	0.7	4.3
20	16.4	26.9	21.6	69.3	0.0	0.0	0.0	7.3
21	18.0	25.6	22.1	66.7	0.0	26.0	26.0	8.8
22	15.6	22.0	19.3	82.0	1.5	0.0	1.5	0.7
23	16.4	26.2	20.2	84.0	0.0	0.0	0.0	3.5
24	16.8	27.3	21.8	61.0	0.0	5.4	5.4	9.0
25	15.8	26.7	21.0	72.0	0.4	0.0	0.4	7.5
26	15.4	24.0	18.5	83.7	11.0	12.2	23.2	3.3
27	14.0	23.7	19.0	84.3	0.0	13.1	13.1	4.1
28	14.6	19.6	17.0	89.3	0.0	0.0	0.0	0.0
29	14.5	22.8	18.9	79.3	0.0	15.0	15.0	3.6
30	16.2	24.4	20.4	77.7	0.0	0.7	0.7	5.2
31	17.4	27.2	22.5	62.3	0.0	0.0	0.0	10.0
Total:					15.2	114.3	129.5	166.2
Promedio:	17.0	25.8	21.4	71.9				

Agosto	Temperatura (°C)			Hum. Rel.(%)	Precipitación (mm)			Brillo Sol.(h)
	Min.	Máx.	Med.		Día	Noche	Total	
1	17.7	27.6	23.0	62.0	0.0	0.0	0.0	8.7
2	18.6	27.4	23.9	50.0	0.0	0.0	0.0	9.8
3	16.6	28.0	23.0	43.0	0.0	0.0	0.0	10.0
4	16.8	27.0	22.5	60.7	0.0	0.0	0.0	9.6
5	18.0	26.8	22.8	63.0	0.0	0.0	0.0	9.2
6	17.5	28.3	22.7	65.7	0.0	0.0	0.0	10.1
7	17.6	26.0	22.2	70.3	0.0	0.0	0.0	4.6
8	17.4	25.6	20.8	78.0	0.0	0.0	0.0	4.3
9	17.0	25.8	21.8	77.3	0.0	0.0	0.0	3.4
10	16.5	29.2	23.8	62.3	0.0	0.0	0.0	9.3
11	18.0	22.6	19.6	89.7	1.1	0.0	1.1	0.4
12	16.0	27.8	21.9	62.7	0.0	0.0	0.0	5.8
13	16.7	28.9	23.1	46.7	0.0	0.0	0.0	8.8
14	17.0	28.6	23.8	51.0	0.0	0.4	0.4	10.0
15	17.5	25.6	21.8	69.3	0.0	18.7	18.7	6.1
16	15.0	24.0	19.4	83.0	0.0	5.6	5.6	4.2
17	16.8	23.2	19.9	84.0	0.0	27.8	27.8	1.6
18	15.1	20.6	19.0	77.0	0.5	15.0	15.5	1.5
19	15.7	26.0	18.9	84.7	9.8	0.1	9.9	7.7
20	16.0	27.3	21.8	68.7	0.0	24.1	24.1	8.4
21	15.6	25.6	20.3	76.7	0.0	0.0	0.0	4.4
22	16.6	27.8	22.8	57.3	0.0	0.0	0.0	8.2
23	17.0	26.8	22.2	68.0	0.0	8.5	8.5	9.0
24	16.8	21.2	18.8	85.3	15.5	0.0	15.5	0.3
25	15.8	22.2	18.0	86.7	0.2	4.6	4.8	0.3
26	14.9	21.4	18.2	87.3	0.3	15.1	15.4	0.4
27	16.4	25.4	21.0	80.7	0.0	0.0	0.0	6.2
28	16.6	26.2	21.2	69.3	0.0	0.0	0.0	7.4
29	16.0	28.0	22.6	65.3	0.0	27.8	27.8	7.8
30	15.5	24.2	20.0	84.0	0.0	0.0	0.0	3.3
31	16.3	28.6	22.5	76.3	5.0	19.7	24.7	7.2
Total:					32.4	167.4	199.8	188.0
Promedio:	16.6	25.9	21.4	70.5				

Estación: Virgen de Oro
Año : 2006

Dpto: Antioquia
Mpio: Támesis

Latitud : 5° 45' N
Longitud: 75° 42' W
Altitud: 1656 m

Septiembre	Temperatura (°C)			Hum. Rel.(%)	Precipitación (mm)			Brillo Sol.(h)
	Min.	Máx.	Med.		Día	Noche	Total	
1	14.8	23.4	20.0	79.0	0.0	0.2	0.2	1.1
2	16.8	27.6	22.4	71.3	0.0	4.9	4.9	8.4
3	16.5	25.4	20.8	67.7	0.0	31.5	31.5	5.8
4	15.2	23.2	19.1	83.0	0.0	8.8	8.8	2.8
5	15.8	26.6	20.2	84.3	8.4	1.3	9.7	7.2
6	16.0	24.8	21.3	73.7	0.0	22.0	22.0	5.4
7	15.5	23.0	19.4	85.7	0.0	26.0	26.0	2.5
8	15.0	23.2	19.3	81.7	0.0	3.9	3.9	1.9
9	16.5	24.4	20.3	87.7	0.0	1.5	1.5	4.4
10	16.4	26.6	18.9	84.0	19.4	9.3	28.7	6.6
11	15.0	23.4	19.4	79.0	0.0	1.4	1.4	2.2
12	15.8	24.6	20.3	82.3	0.0	16.2	16.2	3.7
13	16.4	19.4	18.0	92.0	3.6	0.0	3.6	0.0
14	15.5	25.0	20.9	78.0	0.0	20.6	20.6	5.0
15	15.4	24.2	20.0	81.3	0.0	16.8	16.8	2.0
16	15.6	24.4	20.6	84.3	0.0	2.1	2.1	3.9
17	16.5	23.0	18.9	89.0	1.6	15.8	17.4	1.6
18	16.0	21.8	17.9	90.7	0.4	0.0	0.4	1.2
19	15.2	24.4	19.8	81.3	0.0	13.2	13.2	2.3
20	15.6	24.6	20.3	79.7	0.0	0.1	0.1	4.5
21	16.6	26.1	21.5	74.0	0.0	10.0	10.0	8.2
22	15.7	25.7	20.2	89.7	0.0	0.0	0.0	5.6
23	17.5	26.6	22.2	73.0	0.0	1.5	1.5	6.5
24	15.6	22.2	19.1	81.3	0.6	4.9	5.5	0.2
25	16.8	25.4	21.4	75.7	0.0	6.1	6.1	4.0
26	15.8	26.0	21.8	61.3	0.0	0.0	0.0	10.1
27	17.8	28.6	23.3	58.7	0.0	0.0	0.0	10.5
28	17.4	28.2	23.0	65.7	0.0	0.0	0.0	9.7
29	17.0	25.4	21.6	76.0	0.0	0.0	0.0	5.7
30	17.4	25.8	21.7	81.0	0.0	0.2	0.2	3.3
31								
Total:					34.0	218.3	252.3	136.3
Promedio:	16.1	24.8	20.5	79.1				

Octubre	Temperatura (°C)			Hum. Rel.(%)	Precipitación (mm)			Brillo Sol.(h)
	Min.	Máx.	Med.		Día	Noche	Total	
1	17.4	25.8	22.2	75.0	0.0	6.2	6.2	7.3
2	17.2	23.2	20.4	75.0	0.0	0.0	0.0	1.7
3	16.4	25.0	19.6	85.3	14.4	8.0	22.4	1.3
4	15.8	23.6	20.4	85.3	0.0	0.0	0.0	2.5
5	17.6	27.8	22.6	72.3	0.0	0.0	0.0	8.8
6	18.4	27.5	22.8	65.7	0.0	0.0	0.0	8.5
7	18.0	26.6	22.5	73.0	0.0	0.0	0.0	3.9
8	17.9	25.5	21.8	77.3	0.0	0.0	0.0	2.4
9	17.8	23.4	19.9	82.7	10.2	4.2	14.4	2.4
10	16.6	25.8	21.5	79.3	0.0	5.3	5.3	6.9
11	16.2	21.4	18.4	90.3	0.6	0.0	0.6	0.8
12	16.0	24.6	19.8	82.0	0.0	8.0	8.0	4.4
13	16.2	24.2	19.4	84.3	0.4	16.9	17.3	3.2
14	15.5	22.3	18.2	92.0	1.1	17.7	18.8	0.8
15	15.4	25.0	19.2	81.3	0.0	52.4	52.4	4.0
16	15.2	20.4	17.2	92.0	3.4	4.7	8.1	0.0
17	14.9	18.6	16.6	94.0	2.9	0.2	3.1	0.0
18	15.0	25.2	19.6	77.3	0.0	0.0	0.0	5.1
19	16.4	22.2	19.4	75.7	5.7	0.7	6.4	1.4
20	16.0	24.7	20.0	64.0	0.0	0.0	0.0	4.8
21	15.2	25.2	21.3	58.3	0.0	1.1	1.1	10.9
22	15.8	24.8	20.2	85.7	1.0	6.0	7.0	6.1
23	16.6	22.6	19.2	88.0	0.0	0.0	0.0	1.0
24	16.4	24.8	20.8	76.3	0.0	0.3	0.3	7.9
25	15.6	25.4	21.1	79.7	0.0	39.7	39.7	7.8
26	15.5	23.4	19.6	87.7	0.0	0.0	0.0	1.3
27	17.0	25.4	20.7	85.0	0.0	31.3	31.3	4.7
28	16.6	21.4	19.0	85.3	0.0	32.0	32.0	0.4
29	15.7	23.6	20.2	81.0	0.0	6.4	6.4	4.0
30	16.8	23.4	18.8	87.0	0.4	4.8	5.2	3.5
31	16.0	23.0	19.0	89.7	0.5	11.8	12.3	1.4
Total:					40.6	257.7	298.3	119.2
Promedio:	16.4	24.1	20.0	80.9				

Estación: Virgen de Oro
Año : 2006

Dpto: Antioquia
Mpio: Támesis

Latitud : 5° 45' N
Longitud: 75° 42' W
Altitud: 1656 m

Noviembre	Temperatura (°C)			Hum. Rel.(%)	Precipitación (mm)			Brillo Sol.(h)
	Min.	Máx.	Med.		Día	Noche	Total	
1	16.6	23.2	18.7	89.7	0.0	1.5	1.5	1.4
2	16.0	24.2	19.7	79.0	0.0	13.2	13.2	2.6
3	16.6	25.6	21.0	75.0	0.0	0.0	0.0	7.5
4	17.4	26.8	21.7	68.7	0.0	0.0	0.0	6.7
5	16.6	22.5	19.4	82.0	0.0	0.0	0.0	0.1
6	16.5	23.4	18.3	90.0	46.2	5.0	51.2	1.7
7	16.6	23.0	18.3	89.3	0.0	7.8	7.8	1.7
8	15.4	21.4	17.9	95.3	0.5	10.0	10.5	0.4
9	15.8	22.6	19.0	93.0	0.0	11.5	11.5	1.5
10	16.4	23.6	19.6	90.7	0.0	1.1	1.1	5.0
11	17.4	24.0	19.3	88.7	3.5	16.1	19.6	3.9
12	15.6	21.4	18.2	90.0	0.6	0.3	0.9	1.2
13	16.3	23.8	18.8	83.3	0.0	19.4	19.4	4.3
14	15.0	20.0	17.4	91.0	0.0	3.8	3.8	1.0
15	14.0	19.5	16.8	88.3	1.0	7.5	8.5	0.1
16	14.7	21.6	18.3	88.0	0.0	8.2	8.2	2.0
17	15.6	21.2	19.0	81.7	0.0	0.9	0.9	1.2
18	16.0	22.6	18.0	89.3	0.0	0.0	0.0	1.7
19	15.4	24.4	20.0	76.3	0.0	12.4	12.4	6.2
20	16.5	23.2	19.3	81.3	0.0	52.0	52.0	4.8
21	15.4	21.8	18.4	85.0	0.1	15.2	15.3	1.7
22	15.4	21.0	18.6	88.3	0.0	3.3	3.3	0.9
23	15.5	23.8	19.6	81.3	0.0	13.4	13.4	4.2
24	16.0	23.2	18.8	90.3	3.3	0.5	3.8	2.0
25	15.5	23.0	19.8	81.7	0.0	3.2	3.2	2.9
26	16.0	24.8	19.6	87.3	0.0	2.0	2.0	4.9
27	15.9	23.8	19.8	82.7	0.0	11.6	11.6	3.2
28	16.2	23.5	19.5	88.0	0.0	0.0	0.0	3.0
29	16.5	23.0	19.2	90.3	0.0	0.0	0.0	1.9
30	17.0	26.0	20.8	82.7	0.0	0.0	0.0	5.7
31								
Total:					55.2	219.9	275.1	85.4
Promedio:	16.0	23.1	19.1	85.6				

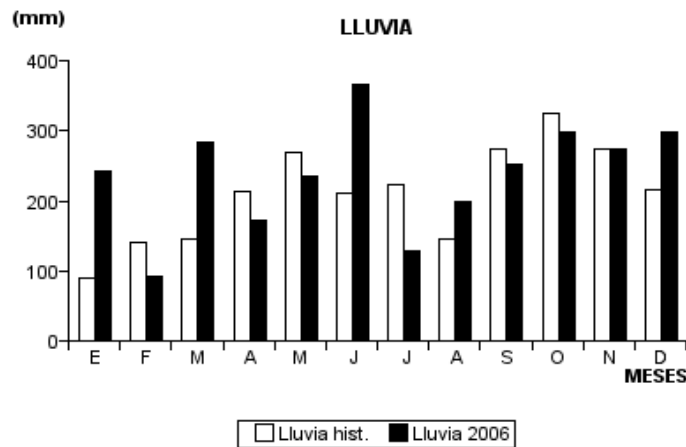
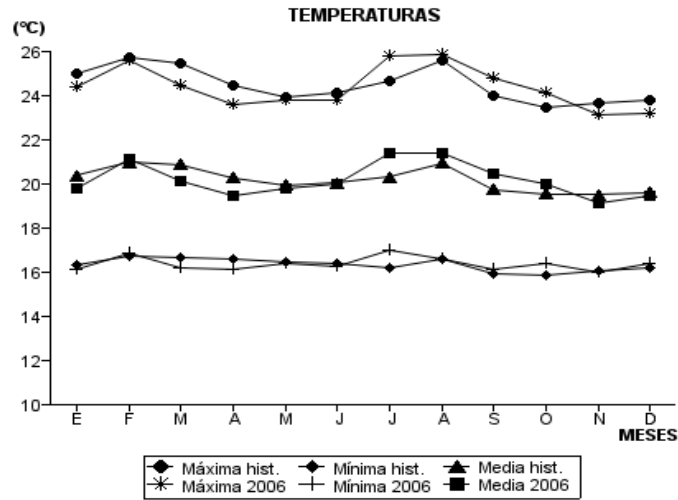
Diciembre	Temperatura (°C)			Hum. Rel.(%)	Precipitación (mm)			Brillo Sol.(h)
	Min.	Máx.	Med.		Día	Noche	Total	
1	17.8	25.2	20.8	81.0	0.0	0.0	0.0	5.2
2	16.4	24.3	20.4	82.0	0.0	7.9	7.9	2.3
3	16.5	23.2	19.3	91.0	0.9	0.0	0.9	3.2
4	17.0	24.2	20.4	81.7	0.0	0.2	0.2	3.3
5	17.4	22.6	20.4	82.7	0.0	26.3	26.3	1.6
6	17.0	23.5	19.5	92.7	0.0	94.1	94.1	2.2
7	16.3	19.0	17.4	95.7	0.2	0.0	0.2	0.0
8	16.0	23.1	19.2	88.0	0.0	15.0	15.0	2.3
9	15.3	20.0	17.8	92.0	0.0	0.0	0.0	0.2
10	16.5	24.6	19.7	83.3	0.0	28.6	28.6	4.7
11	17.0	24.0	20.2	84.0	0.0	22.0	22.0	5.5
12	15.2	19.7	16.9	91.0	0.0	0.0	0.0	0.0
13	15.5	22.8	19.2	82.7	0.0	0.0	0.0	3.4
14	16.2	22.6	19.0	85.3	5.2	2.3	7.5	3.7
15	16.0	24.6	20.2	75.3	0.0	0.0	0.0	6.1
16	16.9	24.2	20.2	82.7	0.0	0.0	0.0	5.2
17	16.1	24.2	19.8	83.3	0.0	0.0	0.0	5.3
18	16.6	24.4	20.0	83.0	0.0	0.5	0.5	3.1
19	16.4	22.2	19.5	85.3	0.0	43.4	43.4	0.6
20	15.5	18.6	16.6	97.3	5.1	0.0	5.1	0.0
21	14.5	22.6	19.0	85.7	0.0	0.0	0.0	3.6
22	16.8	24.6	19.8	82.3	0.0	0.0	0.0	4.8
23	16.6	24.2	20.4	86.7	0.0	0.0	0.0	5.1
24	16.2	23.2	19.6	90.3	0.0	0.0	0.0	1.2
25	17.4	23.8	19.3	88.7	4.2	2.0	6.2	2.3
26	16.0	22.6	18.7	90.7	0.0	39.4	39.4	2.2
27	15.4	21.8	18.4	88.3	0.0	0.0	0.0	1.4
28	15.8	24.8	20.4	83.0	0.0	0.0	0.0	6.2
29	17.8	26.8	22.5	70.3	0.0	0.0	0.0	10.6
30	17.2	25.6	21.6	74.3	0.0	0.0	0.0	6.0
31	17.8	22.5	19.8	91.0	0.0	0.0	0.0	0.2
Total:					15.6	281.7	297.3	101.5
Promedio:	16.4	23.2	19.5	85.5				

Estación: Virgen de Oro
Año : 2006

Dpto: Antioquia
Mpio: Támesis

Latitud : 5° 45' N
Longitud: 75° 42' W
Altitud: 1656 m

MES	TEMPERATURA (°C)					PRECIPITACIÓN			
	Mín. Med.	Máx. Med.	Media	Max. Abs.	Mín. Abs.	Hum. Rel.(%)	Total mm.	Dias Lluvia	Brillo Sol.(h)
Enero	16.1	24.4	19.8	28.8	14.2	80.8	242.4	16	136.6
Febrero	16.9	25.6	21.1	29.7	15.3	73.0	92.7	13	169.9
Marzo	16.2	24.5	20.1	28.0	14.5	79.2	284.3	20	109.5
Abril	16.1	23.6	19.5	27.4	14.5	82.5	173.3	25	89.2
Mayo	16.4	23.8	19.8	27.7	14.9	82.0	236.2	22	84.3
Junio	16.3	23.8	20.0	28.6	14.5	82.8	365.7	18	105.1
Julio	17.0	25.8	21.4	28.7	14.0	71.9	129.5	12	166.2
Agosto	16.6	25.9	21.4	29.2	14.9	70.5	199.8	14	188.0
Septiembre	16.1	24.8	20.5	28.6	14.8	79.1	252.3	25	136.3
Octubre	16.4	24.1	20.0	27.8	14.9	80.9	298.3	21	119.2
Noviembre	16.0	23.1	19.1	26.8	14.0	85.6	275.1	23	85.4
Diciembre	16.4	23.2	19.5	26.8	14.5	85.5	297.3	15	101.5
Promedio:	16.4	24.4	20.2			79.5			
Absoluta:				29.7	14.0				
Total:							2846.9	224	1491.2



Estación: La Cristalina
Año : 2006

Dpto: Antioquia
Mpio: Támesis

Latitud : 5° 42' N
Longitud: 75° 40' W
Altitud: 775 m

Enero	Temperatura (°C)			Hum. Rel.(%)	Precipitación (mm)			Brillo Sol.(h)
	Min.	Máx.	Med.		Día	Noche	Total	
1	19.4	32.4	24.5	57.3	0.0	0.0	0.0	6.5
2	20.5	33.1	25.5	58.3	0.0	10.0	10.0	7.5
3	19.0	29.5	23.2	63.3	0.0	5.6	5.6	5.2
4	19.5	30.8	23.8	64.3	0.0	20.5	20.5	7.0
5	19.0	30.0	22.8	70.3	0.0	3.3	3.3	3.8
6	19.4	29.0	23.8	70.0	0.0	25.9	25.9	4.0
7	19.5	29.6	23.2	68.3	0.0	45.9	45.9	4.0
8	19.4	31.5	24.2	66.3	1.1	0.0	1.1	8.2
9	19.5	32.6	25.2	60.0	0.0	0.0	0.0	6.5
10	20.0	30.0	24.3	68.7	0.0	2.0	2.0	2.5
11	20.5	32.5	25.6	59.0	0.0	0.2	0.2	5.9
12	19.0	31.6	24.9	61.7	0.0	0.0	0.0	1.9
13	18.8	33.8	25.0	60.0	0.0	0.0	0.0	7.8
14	20.0	29.0	24.2	67.3	0.0	0.8	0.8	0.7
15	19.5	30.9	25.2	65.7	1.9	51.7	53.6	4.7
16	19.0	32.2	24.7	61.7	0.0	0.0	0.0	7.1
17	20.8	32.6	25.6	59.7	0.0	1.4	1.4	7.5
18	20.5	30.6	24.2	68.0	0.1	0.0	0.1	3.7
19	19.5	33.0	25.2	57.7	0.0	0.0	0.0	8.0
20	18.0	32.6	25.5	51.3	0.0	0.0	0.0	6.8
21	20.0	31.0	25.3	60.0	0.0	0.0	0.0	5.1
22	18.5	34.0	25.2	56.3	0.0	0.0	0.0	8.2
23	19.5	28.6	23.2	57.7	0.0	0.0	0.0	7.2
24	20.5	31.0	24.7	65.3	0.0	0.0	0.0	2.4
25	19.5	35.0	26.4	56.7	0.0	0.0	0.0	7.8
26	19.2	34.5	26.2	59.0	0.0	0.0	0.0	8.4
27	21.0	30.8	24.2	75.3	1.1	0.0	1.1	1.3
28	18.5	32.5	25.2	59.7	0.0	6.8	6.8	4.7
29	20.0	31.5	24.8	64.0	0.0	0.0	0.0	5.5
30	20.2	33.9	26.2	57.3	0.0	0.5	0.5	7.7
31	20.5	32.0	24.9	63.0	0.0	28.5	28.5	5.4
Total:					4.2	203.1	207.3	173.0
Promedio:	19.6	31.7	24.7	62.4				

Febrero	Temperatura (°C)			Hum. Rel.(%)	Precipitación (mm)			Brillo Sol.(h)
	Min.	Máx.	Med.		Día	Noche	Total	
1	20.0	32.0	25.3	60.3	0.0	0.1	0.1	4.2
2	20.9	32.3	25.6	61.7	0.0	0.0	0.0	5.8
3	21.0	33.0	26.2	63.3	0.0	43.8	43.8	6.4
4	19.5	28.2	23.6	77.0	0.2	7.7	7.9	1.3
5	20.0	29.4	24.4	74.3	0.0	0.2	0.2	0.8
6	21.0	32.4	25.4	59.7	0.0	21.0	21.0	7.6
7	20.5	32.5	25.2	54.7	0.0	16.8	16.8	5.9
8	20.0	32.4	25.8	60.3	0.1	0.2	0.3	8.4
9	20.2	32.0	25.6	60.0	0.0	0.0	0.0	7.0
10	21.0	34.8	26.4	52.3	0.0	0.0	0.0	8.9
11	19.0	31.8	25.6	59.0	0.0	0.8	0.8	6.3
12	21.2	33.6	26.8	58.7	0.0	7.3	7.3	8.5
13	21.0	33.5	25.4	62.3	0.0	0.0	0.0	6.2
14	18.5	31.0	25.0	58.0	0.0	0.0	0.0	7.1
15	17.5	33.4	25.8	54.0	0.0	0.0	0.0	9.0
16	20.0	34.8	26.6	52.3	0.0	0.0	0.0	8.9
17	21.0	33.0	26.4	57.3	0.0	0.0	0.0	7.5
18	20.8	34.3	27.0	55.7	0.0	0.0	0.0	7.9
19	21.5	35.5	28.0	53.0	0.0	0.0	0.0	7.9
20	20.0	34.6	26.6	52.7	0.0	0.0	0.0	8.7
21	21.0	34.5	25.3	56.0	1.8	0.0	1.8	9.1
22	20.8	35.0	26.9	50.7	0.0	0.0	0.0	9.1
23	19.0	36.7	27.4	47.3	0.0	0.0	0.0	9.3
24	20.5	34.2	26.9	54.0	0.0	0.0	0.0	8.3
25	20.7	35.0	27.2	57.7	0.0	4.3	4.3	7.3
26	20.5	28.0	24.4	71.3	0.5	5.5	6.0	0.0
27	19.5	31.8	24.6	62.7	0.0	0.0	0.0	5.7
28	19.0	33.4	26.2	56.3	0.0	0.4	0.4	8.5
29								
30								
31								
Total:					2.6	108.1	110.7	191.6
Promedio:	20.2	33.0	25.9	58.7				

Estación: La Cristalina
Año : 2006

Dpto: Antioquia
Mpio: Támesis

Latitud : 5° 42' N
Longitud: 75° 40' W
Altitud: 775 m

Marzo	Temperatura (°C)			Hum. Rel.(%)	Precipitación (mm)			Brillo Sol.(h)
	Min.	Máx.	Med.		Día	Noche	Total	
1	21.5	36.5	27.8	51.7	0.0	0.0	0.0	4.1
2	20.5	36.2	28.2	52.7	0.0	0.0	0.0	0.5
3	21.5	32.5	25.8	63.3	0.0	0.0	0.0	4.2
4	20.0	35.4	26.5	59.3	0.0	0.0	0.0	6.4
5	21.6	35.2	28.0	52.0	0.0	0.0	0.0	6.7
6	22.0	33.3	26.4	61.7	0.0	19.2	19.2	4.1
7	20.0	28.6	24.2	64.0	0.0	0.6	0.6	0.3
8	20.5	30.6	25.4	67.0	0.0	32.0	32.0	5.2
9	20.0	29.8	24.0	76.7	0.0	0.0	0.0	3.7
10	19.5	28.6	24.2	69.7	0.0	0.0	0.0	1.3
11	19.3	33.2	25.4	67.0	0.2	0.4	0.6	6.5
12	20.8	32.5	24.7	72.3	0.0	4.0	4.0	6.3
13	20.5	33.5	25.8	58.3	0.0	0.0	0.0	8.1
14	21.0	32.5	26.4	56.7	0.0	22.5	22.5	6.4
15	20.0	31.8	25.5	66.3	0.0	0.0	0.0	6.9
16	21.0	33.6	26.6	57.0	0.0	0.3	0.3	6.8
17	21.5	31.0	25.4	66.3	0.0	31.4	31.4	2.6
18	19.5	31.5	25.2	61.7	0.0	0.0	0.0	6.7
19	20.0	32.5	26.0	61.3	1.0	2.0	3.0	7.3
20	20.5	32.0	25.5	61.7	0.0	0.0	0.0	6.4
21	20.0	32.5	26.0	60.0	0.0	13.0	13.0	6.8
22	19.6	31.5	22.8	76.0	14.0	15.0	29.0	5.5
23	20.0	32.2	25.4	65.0	0.0	76.1	76.1	7.3
24	19.5	29.0	23.4	66.7	0.0	0.0	0.0	3.6
25	20.0	29.5	24.8	64.7	0.2	5.7	5.9	2.6
26	20.1	29.6	24.6	71.7	0.0	0.0	0.0	2.7
27	21.0	31.5	24.8	64.7	0.0	0.5	0.5	5.4
28	20.5	33.5	26.5	61.0	0.0	0.0	0.0	6.4
29	19.5	34.5	27.0	53.0	0.0	0.0	0.0	8.8
30	21.0	34.3	26.6	59.7	0.0	6.0	6.0	7.0
31	19.5	32.0	24.8	64.0	24.5	0.4	24.9	5.8
Total:					39.9	229.1	269.0	162.4
Promedio:	20.4	32.3	25.6	63.0				

Abril	Temperatura (°C)			Hum. Rel.(%)	Precipitación (mm)			Brillo Sol.(h)
	Min.	Máx.	Med.		Día	Noche	Total	
1	20.2	33.2	26.1	61.7	0.0	0.9	0.9	7.8
2	21.5	30.0	24.7	72.0	0.0	0.0	0.0	1.7
3	21.0	33.2	26.4	60.0	0.0	0.0	0.0	7.1
4	20.5	29.4	23.8	70.3	0.0	0.0	0.0	0.8
5	21.0	31.9	24.2	72.0	0.1	9.2	9.3	4.3
6	19.5	32.5	25.0	62.0	0.0	2.1	2.1	5.2
7	21.0	33.0	25.2	69.3	0.0	5.4	5.4	6.4
8	20.0	33.4	23.0	73.7	25.7	9.0	34.7	8.1
9	19.9	33.2	23.2	74.3	6.5	0.2	6.7	5.1
10	18.5	30.4	23.8	61.0	0.0	0.3	0.3	4.4
11	20.8	32.3	25.0	65.3	0.2	9.2	9.4	5.6
12	20.5	27.2	23.2	72.7	0.0	0.0	0.0	0.6
13	19.6	31.5	24.0	70.0	1.1	3.3	4.4	5.3
14	20.0	28.2	23.9	68.0	0.5	0.0	0.5	3.2
15	20.2	34.0	26.6	59.3	0.0	0.0	0.0	8.5
16	21.4	34.5	28.0	49.3	0.0	0.1	0.1	9.9
17	21.0	32.5	25.5	63.0	0.0	13.4	13.4	6.9
18	20.8	31.8	24.8	68.3	0.0	9.2	9.2	2.2
19	20.0	33.5	26.0	57.3	0.0	1.5	1.5	7.8
20	20.9	33.2	26.0	66.0	0.0	1.9	1.9	6.8
21	21.0	32.5	26.2	69.0	0.0	0.0	0.0	7.2
22	20.5	35.4	27.2	55.7	0.0	0.0	0.0	8.2
23	21.3	24.8	23.1	89.7	1.3	0.6	1.9	0.0
24	21.5	33.2	26.6	62.3	0.0	0.7	0.7	5.4
25	21.0	29.6	24.8	73.3	0.0	58.5	58.5	0.8
26	19.5	29.5	23.2	70.7	0.0	0.0	0.0	2.6
27	20.5	32.6	25.2	69.0	0.0	0.4	0.4	4.5
28	21.0	31.4	25.6	66.7	0.0	7.0	7.0	2.6
29	21.5	30.2	26.2	64.3	0.0	41.5	41.5	1.0
30	20.0	31.5	25.0	61.7	0.0	4.9	4.9	7.3
31								
Total:					35.4	179.3	214.7	147.3
Promedio:	20.5	31.7	25.1	66.6				

Estación: La Cristalina
Año : 2006

Dpto: Antioquia
Mpio: Támesis

Latitud : 5° 42' N
Longitud: 75° 40' W
Altitud: 775 m

Mayo	Temperatura (°C)			Hum. Rel.(%)	Precipitación (mm)			Brillo Sol.(h)
	Min.	Máx.	Med.		Día	Noche	Total	
1	21.2	32.9	25.8	64.3	0.0	27.2	27.2	5.2
2	19.5	31.0	24.8	66.0	0.0	0.0	0.0	5.3
3	21.0	32.1	26.6	58.7	0.0	5.1	5.1	5.1
4	20.5	32.4	24.9	69.0	3.2	7.0	10.2	4.6
5	20.0	30.4	25.0	69.7	0.0	12.4	12.4	2.0
6	20.2	29.3	23.9	70.7	0.8	0.1	0.9	0.3
7	21.4	30.4	25.0	65.0	0.0	2.3	2.3	2.1
8	21.5	31.3	25.0	67.0	0.0	43.2	43.2	0.4
9	20.0	29.5	24.7	70.7	0.0	2.1	2.1	1.3
10	21.0	28.0	23.6	82.0	1.0	0.1	1.1	7.6
11	20.6	31.2	25.2	58.7	0.4	0.5	0.9	7.4
12	21.0	30.5	24.2	76.7	0.3	0.0	0.3	6.5
13	20.5	33.6	23.9	71.7	5.0	0.0	5.0	6.1
14	19.5	32.8	25.6	64.0	0.0	0.0	0.0	8.0
15	21.4	33.6	26.8	61.0	0.0	2.5	2.5	4.9
16	21.5	32.5	25.6	66.3	0.4	27.8	28.2	5.8
17	20.4	29.2	23.6	75.0	1.5	0.0	1.5	0.7
18	21.0	31.0	25.7	66.7	0.0	5.3	5.3	4.8
19	20.4	27.5	23.3	79.0	2.2	0.0	2.2	1.1
20	20.0	32.0	24.5	73.3	1.6	0.3	1.9	6.5
21	20.5	32.4	25.1	61.7	0.0	0.0	0.0	5.8
22	21.5	33.6	26.6	55.0	0.0	0.0	0.0	9.3
23	20.9	33.5	26.6	53.3	0.0	0.0	0.0	8.9
24	21.0	32.3	26.0	60.0	0.0	0.0	0.0	4.6
25	20.5	33.4	26.2	63.7	0.0	0.0	0.0	8.8
26	21.2	32.0	25.8	64.7	0.0	0.9	0.9	4.7
27	21.5	32.3	26.4	62.3	0.0	0.0	0.0	8.7
28	20.5	31.0	25.0	73.7	0.8	0.2	1.0	3.2
29	21.5	28.6	24.8	71.0	0.0	0.0	0.0	2.5
30	20.0	33.5	25.9	57.0	0.0	0.0	0.0	7.2
31	21.0	33.2	26.6	58.3	0.0	14.4	14.4	5.1
Total:					17.2	151.4	168.6	154.5
Promedio:	20.7	31.5	25.2	66.3				

Junio	Temperatura (°C)			Hum. Rel.(%)	Precipitación (mm)			Brillo Sol.(h)
	Min.	Máx.	Med.		Día	Noche	Total	
1	20.0	31.3	24.2	67.0	0.9	50.3	51.2	4.5
2	19.5	31.0	24.7	64.3	0.1	21.6	21.7	8.4
3	20.5	28.5	23.4	71.3	0.0	0.0	0.0	2.0
4	20.3	31.5	24.0	74.7	9.9	42.2	52.1	6.1
5	19.0	31.0	24.8	60.7	0.0	5.0	5.0	6.3
6	20.4	29.2	24.1	75.0	0.3	29.0	29.3	3.7
7	20.0	26.5	22.9	81.0	1.9	1.0	2.9	0.9
8	20.5	30.2	24.9	68.0	0.0	1.0	1.0	6.6
9	20.6	28.6	24.1	70.3	0.0	23.0	23.0	2.8
10	20.0	28.0	23.2	73.0	0.0	0.0	0.0	3.1
11	20.5	31.0	23.4	69.7	3.3	7.4	10.7	4.1
12	20.0	30.5	24.0	69.3	0.0	0.0	0.0	5.1
13	19.5	31.5	24.9	65.7	1.4	20.3	21.7	4.9
14	18.5	31.0	24.9	63.7	0.0	51.2	51.2	8.9
15	19.0	30.5	24.3	68.0	0.0	7.0	7.0	4.6
16	20.5	30.6	25.1	69.3	0.0	0.0	0.0	6.7
17	20.0	32.0	25.2	66.7	0.0	0.0	0.0	8.0
18	20.2	31.5	25.2	69.0	0.0	0.0	0.0	6.2
19	19.5	32.6	26.3	61.0	0.0	2.1	2.1	9.4
20	20.7	31.0	25.0	62.3	0.0	0.0	0.0	6.5
21	20.5	27.8	24.1	74.3	0.5	0.0	0.5	1.0
22	20.4	32.5	26.6	60.3	0.0	0.0	0.0	8.5
23	20.5	33.6	26.5	59.0	0.0	0.0	0.0	7.2
24	20.4	32.4	25.5	63.7	0.0	0.0	0.0	7.2
25	20.0	33.8	26.4	57.3	0.0	0.0	0.0	9.1
26	21.0	34.2	26.9	61.0	0.0	0.0	0.0	10.0
27	21.5	33.5	26.6	57.7	0.0	0.0	0.0	8.8
28	20.5	33.0	26.0	61.3	0.0	0.0	0.0	6.3
29	19.4	33.9	26.4	53.3	0.0	0.0	0.0	10.2
30	19.5	34.3	26.8	52.3	0.0	0.0	0.0	9.3
31								
Total:					18.3	261.1	279.4	186.4
Promedio:	20.1	31.2	25.0	65.7				

Estación: La Cristalina
Año : 2006

Dpto: Antioquia
Mpio: Támesis

Latitud : 5° 42' N
Longitud: 75° 40' W
Altitud: 775 m

Julio	Temperatura (°C)			Hum. Rel.(%)	Precipitación (mm)			Brillo Sol.(h)
	Min.	Máx.	Med.		Día	Noche	Total	
1	20.0	36.0	27.6	47.3	0.0	0.0	0.0	9.1
2	19.0	32.3	26.0	58.3	0.0	0.0	0.0	5.1
3	20.5	31.8	26.5	63.3	0.0	0.0	0.0	4.1
4	21.0	32.6	26.7	59.7	0.0	0.0	0.0	4.3
5	20.9	31.6	25.6	64.3	0.0	0.0	0.0	5.2
6	20.0	35.4	28.0	50.3	0.0	0.0	0.0	9.9
7	20.2	32.8	26.6	54.7	0.0	0.0	0.0	7.6
8	21.0	36.5	28.2	52.7	0.0	0.0	0.0	10.1
9	20.5	33.5	26.9	53.3	0.0	0.0	0.0	6.6
10	19.0	33.9	26.8	50.7	0.0	0.0	0.0	8.1
11	21.5	36.6	28.2	45.0	0.0	0.0	0.0	9.9
12	20.5	35.8	28.4	51.3	0.0	0.0	0.0	9.5
13	21.5	33.8	26.9	54.7	0.0	2.8	2.8	5.1
14	21.5	33.5	26.7	60.3	0.0	25.1	25.1	5.4
15	20.5	33.0	24.6	70.0	11.1	13.4	24.5	8.8
16	20.0	33.5	26.3	60.0	0.0	0.0	0.0	9.3
17	20.5	31.6	25.8	62.3	0.0	1.4	1.4	6.7
18	21.5	32.7	26.6	60.3	0.0	0.0	0.0	4.9
19	20.5	32.5	25.7	62.0	1.1	0.0	1.1	8.4
20	19.0	33.4	26.6	53.7	0.0	0.0	0.0	8.2
21	20.5	33.6	26.9	53.3	0.0	34.3	34.3	8.8
22	19.9	29.0	23.1	80.0	2.5	0.0	2.5	0.3
23	20.0	31.5	25.6	63.3	0.0	0.0	0.0	6.7
24	19.8	32.4	26.0	57.0	0.0	3.1	3.1	7.9
25	20.0	33.6	26.0	57.3	0.0	4.6	4.6	7.9
26	19.0	32.4	23.2	72.0	11.1	9.6	20.7	6.9
27	19.5	31.3	25.0	59.0	0.0	11.0	11.0	7.2
28	20.0	28.3	23.1	70.0	0.0	0.0	0.0	0.6
29	19.0	32.0	24.6	62.0	0.0	11.8	11.8	8.4
30	20.0	32.5	25.0	63.0	0.0	0.0	0.0	7.1
31	20.5	34.9	26.4	55.0	0.0	0.0	0.0	10.3
Total:					25.8	117.1	142.9	218.4
Promedio:	20.2	33.0	26.1	58.9				

Agosto	Temperatura (°C)			Hum. Rel.(%)	Precipitación (mm)			Brillo Sol.(h)
	Min.	Máx.	Med.		Día	Noche	Total	
1	20.5	35.0	27.1	51.3	0.0	0.0	0.0	9.9
2	21.0	35.5	27.6	47.0	0.0	0.0	0.0	9.7
3	18.3	36.0	26.6	39.7	0.0	0.0	0.0	10.1
4	18.5	34.5	26.8	49.0	0.0	0.0	0.0	9.4
5	21.0	35.4	27.0	48.7	0.0	0.0	0.0	9.9
6	19.5	35.0	27.7	45.0	0.0	0.0	0.0	9.2
7	20.5	34.5	26.8	54.7	0.0	0.0	0.0	6.7
8	20.5	33.1	25.4	59.7	0.0	0.4	0.4	6.4
9	20.0	32.0	25.8	60.0	0.0	0.0	0.0	4.8
10	20.2	35.5	28.4	49.0	0.0	0.0	0.0	9.5
11	22.0	30.0	24.1	86.0	1.3	0.0	1.3	0.1
12	20.5	34.5	26.8	51.0	0.0	0.0	0.0	7.8
13	18.5	35.2	27.6	40.0	0.0	0.0	0.0	8.9
14	19.0	36.5	28.0	39.7	0.0	0.3	0.3	9.7
15	20.5	34.0	26.6	55.3	0.0	28.8	28.8	6.4
16	19.5	32.0	25.0	64.3	0.0	1.7	1.7	5.4
17	21.0	31.6	25.8	61.0	0.0	23.7	23.7	5.0
18	19.5	29.0	23.9	68.0	0.4	3.4	3.8	4.0
19	19.3	32.6	25.0	69.7	1.7	0.0	1.7	8.3
20	19.5	33.0	25.6	58.0	0.0	24.0	24.0	7.9
21	21.0	30.6	25.2	62.0	0.0	0.0	0.0	5.2
22	18.6	34.5	26.7	50.3	0.0	0.2	0.2	8.8
23	21.5	35.8	28.0	46.0	0.0	6.2	6.2	10.1
24	21.0	26.5	22.8	80.3	0.0	0.0	0.0	1.7
25	19.0	30.0	23.8	69.3	0.1	4.9	5.0	2.6
26	20.0	28.6	23.7	69.0	0.0	12.0	12.0	3.2
27	20.2	33.0	25.6	64.3	0.0	0.0	0.0	9.5
28	19.5	32.4	26.3	56.3	0.0	0.0	0.0	8.7
29	20.5	35.0	25.8	49.3	0.0	15.8	15.8	8.1
30	20.4	32.0	25.4	65.3	0.0	0.0	0.0	7.9
31	20.0	35.1	27.2	56.0	0.0	10.4	10.4	8.7
Total:					3.5	131.8	135.3	223.6
Promedio:	20.0	33.2	26.1	56.9				

Estación: La Cristalina
Año : 2006

Dpto: Antioquia
Mpio: Támesis

Latitud : 5° 42' N
Longitud: 75° 40' W
Altitud: 775 m

Septiembre	Temperatura (°C)			Hum. Rel.(%)	Precipitación (mm)			Brillo Sol.(h)
	Min.	Máx.	Med.		Día	Noche	Total	
1	19.5	31.0	24.8	63.3	0.0	0.0	0.0	7.7
2	20.5	35.0	27.6	51.7	0.0	1.0	1.0	9.9
3	21.0	32.5	25.8	56.7	0.0	9.0	9.0	9.4
4	20.0	31.0	24.6	59.7	0.0	1.6	1.6	5.4
5	20.5	34.0	24.8	55.0	6.4	1.3	7.7	9.6
6	20.0	32.0	25.4	62.3	0.0	14.6	14.6	7.1
7	20.5	30.9	25.4	66.3	0.0	36.0	36.0	6.5
8	19.5	30.5	24.3	63.3	0.0	2.3	2.3	5.0
9	21.0	32.5	26.0	61.7	0.0	0.0	0.0	8.2
10	20.0	34.2	27.3	52.7	0.0	9.0	9.0	9.9
11	20.5	31.0	25.4	61.7	0.0	0.6	0.6	7.6
12	20.4	33.0	26.0	63.7	0.0	4.0	4.0	9.3
13	21.0	28.1	22.6	79.7	8.3	0.0	8.3	2.0
14	19.5	32.5	25.4	61.0	0.0	12.1	12.1	7.8
15	19.5	31.0	25.6	63.0	0.0	7.4	7.4	7.5
16	20.5	32.5	26.2	65.3	0.0	2.2	2.2	8.9
17	21.0	31.2	24.8	70.7	0.5	20.8	21.3	5.2
18	20.9	30.0	23.5	70.0	0.0	0.0	0.0	3.4
19	19.0	32.5	24.9	60.7	0.0	9.4	9.4	6.0
20	20.5	33.0	25.0	62.3	0.0	0.0	0.0	7.6
21	20.6	34.5	27.4	59.3	0.0	15.6	15.6	9.9
22	21.0	33.0	25.4	64.7	0.0	0.0	0.0	8.1
23	19.5	35.5	27.0	60.7	0.0	2.4	2.4	9.2
24	20.0	29.0	24.4	68.7	0.3	2.0	2.3	1.6
25	21.8	33.0	26.6	62.3	0.0	4.9	4.9	8.2
26	21.0	34.0	26.0	55.0	0.0	0.0	0.0	9.7
27	19.2	35.2	27.4	48.0	0.0	0.0	0.0	10.0
28	19.0	34.9	27.0	53.0	0.0	0.0	0.0	9.3
29	20.5	33.5	26.2	64.0	0.0	0.0	0.0	6.3
30	21.5	32.5	26.6	62.3	0.0	0.0	0.0	5.9
31								
Total:					15.5	156.2	171.7	222.2
Promedio:	20.3	32.5	25.6	61.6				

Octubre	Temperatura (°C)			Hum. Rel.(%)	Precipitación (mm)			Brillo Sol.(h)
	Min.	Máx.	Med.		Día	Noche	Total	
1	21.0	35.9	27.9	57.3	0.0	2.9	2.9	9.1
2	21.5	31.0	25.7	63.3	0.0	0.0	0.0	4.0
3	21.4	32.0	24.8	67.0	3.4	6.4	9.8	5.0
4	20.5	31.8	26.0	63.3	0.0	0.0	0.0	7.3
5	20.6	34.8	27.3	58.7	0.0	0.0	0.0	9.4
6	20.8	34.2	27.2	52.0	0.0	0.0	0.0	7.4
7	20.5	34.2	26.4	56.0	0.0	0.0	0.0	4.7
8	21.5	33.0	26.4	55.7	0.0	0.0	0.0	5.0
9	21.0	32.5	24.7	72.0	2.6	5.3	7.9	4.0
10	20.0	33.5	26.0	60.3	0.0	7.6	7.6	6.9
11	20.5	27.5	22.6	79.7	0.5	0.0	0.5	0.4
12	20.0	33.4	25.7	58.7	0.0	16.5	16.5	8.0
13	21.4	32.5	24.6	68.7	0.0	3.9	3.9	5.9
14	21.0	30.6	24.6	61.7	0.5	7.6	8.1	3.3
15	20.0	30.8	24.4	64.7	0.0	29.6	29.6	3.2
16	20.2	28.2	22.6	77.3	2.1	3.8	5.9	1.6
17	20.5	25.5	22.5	83.0	2.0	0.0	2.0	0.1
18	20.0	33.0	25.0	59.3	0.0	0.0	0.0	8.3
19	20.5	31.5	23.6	71.7	1.9	0.0	1.9	4.0
20	20.8	32.0	24.7	55.3	0.0	0.0	0.0	3.4
21	17.0	35.3	25.8	43.3	0.0	0.6	0.6	9.9
22	20.0	32.2	25.3	65.0	0.0	9.0	9.0	6.2
23	21.0	30.0	24.0	74.0	0.2	0.0	0.2	4.8
24	19.5	34.0	25.9	57.3	0.0	0.3	0.3	8.5
25	20.5	34.5	26.4	58.7	0.0	33.4	33.4	9.8
26	20.2	32.0	25.5	70.0	0.0	0.0	0.0	7.3
27	21.0	34.0	26.6	62.7	0.0	9.1	9.1	8.3
28	21.5	30.5	24.8	66.0	0.0	60.3	60.3	4.2
29	20.0	31.5	25.7	63.3	0.0	5.0	5.0	7.3
30	21.0	31.0	24.4	73.7	0.4	14.2	14.6	5.3
31	20.5	30.5	24.2	72.0	0.0	0.0	0.0	5.0
Total:					13.6	215.5	229.1	177.6
Promedio:	20.5	32.0	25.2	64.2				

Estación: La Cristalina
Año : 2006

Dpto: Antioquia
Mpio: Támesis

Latitud : 5° 42' N
Longitud: 75° 40' W
Altitud: 775 m

Noviembre	Temperatura (°C)			Hum. Rel.(%)	Precipitación (mm)			Brillo Sol.(h)
	Min.	Máx.	Med.		Día	Noche	Total	
1	20.5	32.0	25.6	61.0	0.0	0.2	0.2	6.5
2	20.4	33.6	25.0	60.3	0.0	1.5	1.5	6.4
3	21.0	34.5	26.7	57.3	0.0	0.0	0.0	8.6
4	20.0	33.5	26.5	57.7	0.0	0.0	0.0	9.0
5	20.5	29.5	24.8	71.7	0.0	0.0	0.0	0.0
6	20.0	31.5	24.3	71.3	1.8	2.5	4.3	3.9
7	20.5	32.5	25.3	65.0	0.4	4.7	5.1	5.9
8	21.0	30.0	23.8	75.0	0.0	19.5	19.5	1.2
9	20.5	33.2	25.6	63.0	0.0	23.8	23.8	6.0
10	20.6	33.0	25.5	64.0	0.0	0.4	0.4	5.8
11	21.0	32.4	25.0	69.0	0.7	23.7	24.4	5.7
12	20.5	32.2	24.5	67.3	0.5	0.0	0.5	5.0
13	21.0	33.0	24.3	69.7	0.1	14.0	14.1	5.8
14	20.0	31.5	23.3	68.0	0.0	8.6	8.6	3.8
15	19.5	27.2	22.4	75.3	0.2	3.7	3.9	0.5
16	20.0	32.0	24.0	65.7	0.0	4.8	4.8	5.1
17	20.5	30.5	24.4	67.3	0.0	1.5	1.5	6.1
18	20.4	31.5	23.8	71.0	0.0	0.0	0.0	7.7
19	18.5	32.6	25.1	59.3	0.0	5.1	5.1	7.5
20	20.4	33.6	25.4	61.3	0.0	34.1	34.1	6.7
21	20.0	32.0	24.7	67.3	0.0	21.1	21.1	5.8
22	20.0	29.4	24.0	66.0	0.0	26.4	26.4	2.4
23	20.5	33.1	25.5	63.7	0.0	2.9	2.9	6.7
24	20.3	32.5	24.2	66.7	0.0	0.4	0.4	4.7
25	20.0	32.0	25.2	62.3	0.0	21.8	21.8	6.3
26	20.5	32.2	25.4	72.0	9.0	16.1	25.1	6.3
27	20.4	32.0	25.3	63.3	0.0	1.5	1.5	7.1
28	20.5	33.1	25.4	65.0	0.0	0.5	0.5	5.8
29	21.5	32.6	25.2	69.0	0.0	0.0	0.0	7.3
30	20.5	33.4	26.3	60.0	0.0	0.0	0.0	8.8
31								
Total:					12.7	238.8	251.5	168.4
Promedio:	20.4	32.1	24.9	65.9				

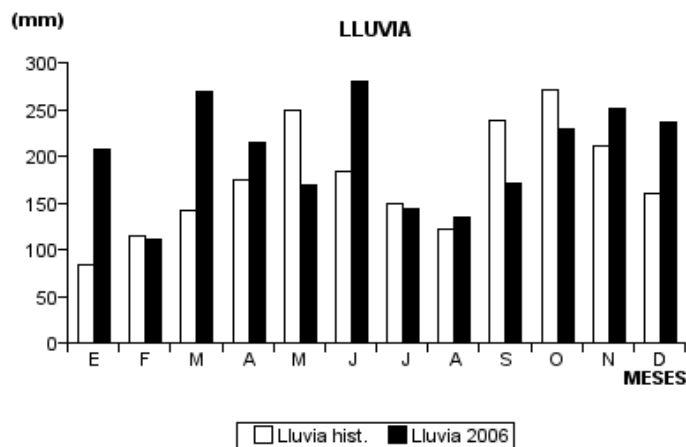
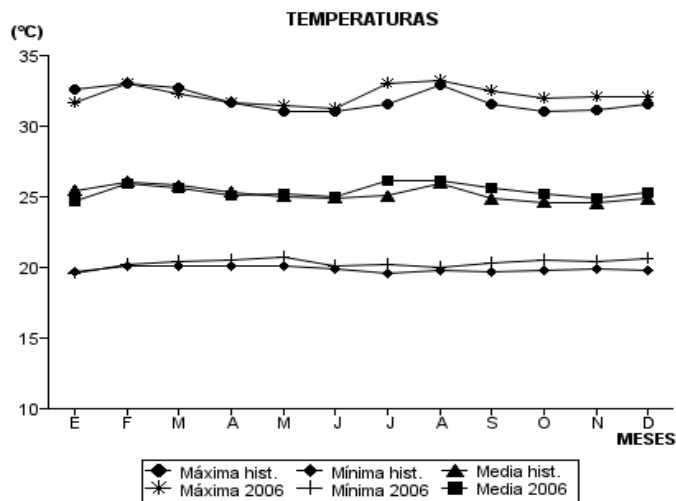
Diciembre	Temperatura (°C)			Hum. Rel.(%)	Precipitación (mm)			Brillo Sol.(h)
	Min.	Máx.	Med.		Día	Noche	Total	
1	21.0	34.0	26.6	60.0	0.0	0.0	0.0	8.6
2	20.5	32.0	26.4	63.3	0.0	17.1	17.1	6.8
3	21.5	33.5	26.4	63.3	0.0	0.0	0.0	5.7
4	20.5	33.6	24.8	65.0	0.0	1.9	1.9	6.5
5	21.5	32.0	25.5	64.7	0.0	38.8	38.8	5.1
6	21.0	32.6	25.4	65.3	0.0	33.8	33.8	5.5
7	20.8	25.6	23.0	87.0	0.3	0.0	0.3	0.0
8	21.0	33.1	25.8	61.3	0.0	55.5	55.5	6.4
9	20.0	29.0	23.8	75.7	0.0	0.0	0.0	1.2
10	21.0	32.6	25.8	67.3	0.0	2.5	2.5	7.2
11	20.6	33.5	25.8	60.3	0.0	19.4	19.4	8.2
12	19.0	26.0	22.4	76.0	0.0	0.0	0.0	0.2
13	20.5	33.1	25.2	63.3	0.0	14.1	14.1	7.5
14	21.0	33.0	25.0	60.7	0.0	1.5	1.5	6.5
15	21.0	33.5	25.8	56.7	0.0	0.0	0.0	8.8
16	21.5	33.6	26.2	59.3	0.0	0.0	0.0	7.5
17	20.5	34.0	25.5	59.0	0.0	0.0	0.0	7.1
18	20.8	32.0	25.7	59.7	0.0	0.0	0.0	6.3
19	20.5	32.5	26.2	62.3	0.0	19.3	19.3	4.5
20	20.4	24.0	21.8	89.7	8.2	0.0	8.2	0.0
21	19.5	31.8	24.7	65.0	0.0	0.0	0.0	7.8
22	20.5	34.0	25.4	63.3	0.0	0.0	0.0	6.7
23	20.0	34.5	26.4	64.3	0.0	0.0	0.0	8.2
24	20.5	33.2	26.1	66.3	0.0	0.0	0.0	6.2
25	21.4	31.8	25.0	64.0	0.0	0.0	0.0	3.5
26	20.7	32.0	25.3	66.7	0.0	24.3	24.3	5.7
27	20.5	31.0	24.4	68.3	0.0	0.0	0.0	3.8
28	20.0	34.0	26.1	58.0	0.0	0.0	0.0	9.1
29	19.5	35.2	26.6	56.0	0.0	0.0	0.0	9.9
30	20.5	34.5	26.2	53.3	0.0	0.0	0.0	8.2
31	21.0	31.0	24.8	66.7	0.0	0.0	0.0	2.4
Total:					8.5	228.2	236.7	181.1
Promedio:	20.6	32.1	25.3	64.9				

Estación: La Cristalina
Año : 2006

Dpto: Antioquia
Mpio: Támesis

Latitud : 5° 42' N
Longitud: 75° 40' W
Altitud: 775 m

MES	TEMPERATURA (°C)					PRECIPITACIÓN			
	Mín. Med.	Máx. Med.	Media	Max. Abs.	Mín. Abs.	Hum. Rel.(%)	Total mm.	Dias Lluvia	Brillo Sol.(h)
Enero	19.6	31.7	24.7	35.0	18.0	62.4	207.3	17	173.0
Febrero	20.2	33.0	25.9	36.7	17.5	58.7	110.7	13	191.6
Marzo	20.4	32.3	25.6	36.5	19.3	63.0	269.0	16	162.4
Abril	20.5	31.7	25.1	35.4	18.5	66.6	214.7	22	147.3
Mayo	20.7	31.5	25.2	33.6	19.5	66.3	168.6	21	154.5
Junio	20.1	31.2	25.0	34.3	18.5	65.7	279.4	14	186.4
Julio	20.2	33.0	26.1	36.6	19.0	58.9	142.9	12	218.4
Agosto	20.0	33.2	26.1	36.5	18.3	56.9	135.3	15	223.6
Septiembre	20.3	32.5	25.6	35.5	19.0	61.6	171.7	20	222.2
Octubre	20.5	32.0	25.2	35.9	17.0	64.2	229.1	21	177.6
Noviembre	20.4	32.1	24.9	34.5	18.5	65.9	251.5	24	168.4
Diciembre	20.6	32.1	25.3	35.2	19.0	64.9	236.7	13	181.1
Promedio:	20.3	32.2	25.4			62.9			
Absoluta:				36.7	17.0				
Total:							2416.9	208	2206.5



Estación: El Rosario
Año : 2006

Dpto: Antioquia
Mpio: Venecia

Latitud : 5° 58' N
Longitud: 75° 42' W
Altitud: 1635 m

Enero	Temperatura (°C)			Hum. Rel.(%)	Precipitación (mm)			Brillo Sol.(h)
	Min.	Máx.	Med.		Día	Noche	Total	
1	16.3	25.4	20.3	57.7	0.0	0.0	0.0	6.9
2	16.6	25.4	19.7	62.0	0.0	5.1	5.1	6.7
3	15.6	23.8	19.2	68.0	0.0	19.4	19.4	2.0
4	15.4	23.0	17.8	80.0	2.5	4.7	7.2	3.5
5	15.8	21.4	16.9	90.7	1.7	0.0	1.7	0.6
6	15.5	20.3	17.4	90.3	0.7	10.4	11.1	0.5
7	15.6	20.0	17.0	91.0	5.8	7.9	13.7	0.2
8	15.7	23.4	19.1	75.7	0.0	0.0	0.0	5.8
9	16.6	26.4	19.5	60.3	1.0	0.0	1.0	5.3
10	17.1	24.8	20.0	72.0	0.0	0.0	0.0	2.9
11	17.0	26.2	19.6	71.0	4.8	0.0	4.8	6.3
12	16.5	25.4	20.7	59.3	0.0	0.0	0.0	3.0
13	16.4	27.0	21.7	59.3	0.0	0.0	0.0	8.1
14	17.4	24.5	20.4	64.3	1.0	2.1	3.1	2.7
15	16.8	24.6	20.3	72.0	0.0	0.0	0.0	3.5
16	16.3	25.2	19.8	62.7	0.1	0.0	0.1	6.0
17	17.3	26.6	20.6	70.3	0.9	0.0	0.9	5.8
18	17.0	24.2	20.0	74.3	0.0	0.0	0.0	1.9
19	15.8	26.0	20.7	55.0	0.0	0.0	0.0	7.6
20	14.9	26.5	20.7	54.7	0.0	0.0	0.0	10.0
21	17.0	25.8	20.2	62.7	0.0	0.0	0.0	8.0
22	16.2	28.1	21.7	61.0	0.0	0.0	0.0	10.9
23	17.6	27.2	22.1	65.7	0.0	0.0	0.0	6.6
24	18.0	24.2	20.5	69.3	0.0	0.0	0.0	0.1
25	17.9	28.0	22.7	61.3	0.0	0.0	0.0	10.5
26	18.4	27.8	22.2	68.3	0.0	0.0	0.0	7.0
27	17.5	25.7	19.6	77.7	5.0	0.0	5.0	1.6
28	16.6	26.8	21.0	68.7	0.3	7.7	8.0	6.4
29	16.0	26.0	19.8	77.7	0.5	1.5	2.0	3.9
30	18.0	26.4	22.0	65.3	4.1	5.3	9.4	6.4
31	17.8	25.2	20.2	70.7	0.0	15.7	15.7	4.7
Total:					28.4	79.8	108.2	155.4
Promedio:	16.7	25.2	20.1	69.0				

Febrero	Temperatura (°C)			Hum. Rel.(%)	Precipitación (mm)			Brillo Sol.(h)
	Min.	Máx.	Med.		Día	Noche	Total	
1	16.5	24.4	19.7	76.7	0.0	62.9	62.9	3.3
2	16.7	25.0	19.4	77.3	0.2	1.8	2.0	3.3
3	17.5	24.3	19.9	76.3	0.9	13.9	14.8	1.2
4	16.8	22.5	18.6	84.3	0.7	0.3	1.0	0.7
5	17.0	22.8	18.8	79.7	2.8	0.4	3.2	0.8
6	16.2	26.3	21.0	63.0	0.0	1.6	1.6	7.9
7	17.5	25.5	19.4	80.3	0.4	0.0	0.4	4.1
8	16.6	26.6	20.0	71.3	2.3	0.0	2.3	8.6
9	16.5	26.7	19.7	70.7	8.9	0.0	8.9	9.1
10	17.7	27.4	22.0	60.0	0.0	0.0	0.0	10.1
11	17.6	27.5	22.0	61.0	4.0	2.6	6.6	8.0
12	18.2	26.7	22.4	67.3	0.0	0.0	0.0	5.5
13	17.5	26.2	21.4	63.7	0.0	0.0	0.0	8.0
14	16.3	26.4	20.8	52.7	0.0	0.0	0.0	4.5
15	15.8	27.2	20.9	58.3	0.0	0.2	0.2	11.0
16	17.1	28.8	22.5	53.0	0.0	0.0	0.0	10.5
17	17.8	26.3	20.6	68.0	8.0	0.0	8.0	7.0
18	18.0	28.0	22.6	57.0	0.0	0.0	0.0	9.3
19	18.4	28.8	22.0	61.7	1.4	0.0	1.4	6.9
20	17.0	27.8	22.3	51.7	0.0	0.0	0.0	9.5
21	17.4	28.0	21.8	58.0	0.0	0.0	0.0	8.7
22	17.2	27.4	22.2	47.3	0.0	0.0	0.0	9.8
23	17.3	29.2	23.1	48.3	0.0	0.0	0.0	10.7
24	18.6	27.0	21.9	60.0	0.0	0.0	0.0	4.9
25	17.8	29.2	23.3	55.3	0.3	0.0	0.3	7.5
26	18.0	21.8	19.1	89.0	1.3	27.1	28.4	0.0
27	16.3	26.7	19.5	73.3	20.7	0.0	20.7	6.7
28	15.8	27.8	22.1	57.7	0.0	0.0	0.0	10.2
29								
30								
31								
Total:					51.9	110.8	162.7	187.8
Promedio:	17.2	26.5	21.0	65.1				

Estación: El Rosario
Año : 2006

Dpto: Antioquia
Mpio: Venecia

Latitud : 5° 58' N
Longitud: 75° 42' W
Altitud: 1635 m

Marzo	Temperatura (°C)			Hum. Rel.(%)	Precipitación (mm)			Brillo Sol.(h)
	Min.	Máx.	Med.		Día	Noche	Total	
1	17.5	29.0	22.1	58.7	8.5	0.0	8.5	8.8
2	18.0	28.5	22.9	60.7	0.0	0.0	0.0	8.3
3	18.4	25.0	21.3	69.7	0.0	0.0	0.0	3.1
4	17.2	26.8	21.8	62.7	0.8	0.0	0.8	6.5
5	18.6	26.7	22.0	59.7	0.0	0.0	0.0	5.8
6	18.3	25.4	20.9	70.0	0.0	16.1	16.1	2.9
7	16.1	25.5	18.2	79.0	23.0	3.2	26.2	2.0
8	16.5	24.2	17.6	88.0	9.5	12.0	21.5	2.4
9	16.3	23.6	19.6	77.7	0.5	13.4	13.9	1.2
10	15.5	24.2	19.4	70.7	0.7	0.0	0.7	1.8
11	17.2	25.2	20.0	69.0	4.4	6.7	11.1	3.4
12	16.8	27.0	19.8	73.7	4.6	0.0	4.6	5.3
13	16.0	27.0	20.2	60.7	0.0	0.0	0.0	7.4
14	17.0	26.7	20.1	62.7	9.0	9.4	18.4	7.2
15	15.9	24.0	19.5	68.7	0.0	0.0	0.0	2.8
16	17.5	26.0	20.8	58.7	1.2	3.2	4.4	5.9
17	16.8	24.2	19.8	65.0	0.0	13.3	13.3	0.7
18	15.4	25.6	18.8	72.0	6.2	0.2	6.4	6.2
19	16.6	26.8	20.9	60.7	1.0	0.0	1.0	7.6
20	16.2	25.4	18.6	72.3	1.3	0.0	1.3	4.2
21	17.0	25.2	20.6	65.0	0.4	5.9	6.3	4.9
22	15.9	24.7	19.3	66.7	0.3	19.6	19.9	4.6
23	15.6	26.0	20.6	67.7	0.0	43.3	43.3	7.4
24	15.5	23.0	18.4	85.7	0.9	0.0	0.9	3.9
25	16.5	24.4	18.2	82.7	15.4	2.2	17.6	4.8
26	16.2	23.8	19.5	79.0	0.0	0.0	0.0	1.3
27	17.4	25.5	20.5	62.7	1.5	0.2	1.7	5.7
28	16.9	27.5	21.6	59.7	0.0	0.0	0.0	7.1
29	17.5	29.2	22.7	55.7	0.3	0.4	0.7	9.2
30	17.7	26.6	21.3	62.7	4.0	14.0	18.0	5.2
31	16.5	25.4	20.5	70.3	2.4	0.0	2.4	4.9
Total:					95.9	163.1	259.0	152.5
Promedio:	16.8	25.7	20.2	68.3				

Abril	Temperatura (°C)			Hum. Rel.(%)	Precipitación (mm)			Brillo Sol.(h)
	Min.	Máx.	Med.		Día	Noche	Total	
1	17.4	25.0	20.4	74.3	0.0	0.0	0.0	2.4
2	17.6	23.8	19.8	76.7	0.5	0.0	0.5	1.3
3	17.4	26.5	21.0	63.0	3.5	0.0	3.5	6.1
4	16.8	24.0	17.8	87.3	24.0	3.5	27.5	2.3
5	15.0	24.5	18.4	77.3	15.3	0.0	15.3	1.9
6	15.6	25.5	20.1	68.3	0.2	0.1	0.3	4.2
7	17.0	24.2	19.0	79.0	18.8	7.6	26.4	2.3
8	16.6	26.7	20.4	70.0	0.7	7.1	7.8	8.0
9	15.4	25.0	19.2	74.3	1.0	0.6	1.6	6.9
10	15.5	26.2	20.1	64.7	0.0	0.0	0.0	6.9
11	17.0	27.2	20.8	63.3	0.0	27.9	27.9	7.0
12	16.3	20.2	17.8	86.7	0.4	0.0	0.4	0.0
13	15.2	23.7	17.7	84.7	53.2	3.3	56.5	3.3
14	15.4	22.4	18.6	79.7	0.0	0.0	0.0	0.3
15	16.4	27.0	20.6	64.7	0.0	0.0	0.0	6.4
16	17.0	26.4	21.4	61.3	0.0	3.1	3.1	7.3
17	16.5	26.0	21.1	67.3	0.0	0.0	0.0	7.2
18	17.6	24.0	19.6	82.0	8.7	13.5	22.2	0.9
19	16.0	26.0	20.1	77.7	0.0	1.0	1.0	7.3
20	17.0	27.0	20.4	73.0	1.5	6.9	8.4	7.8
21	16.4	26.1	21.3	69.0	0.0	0.0	0.0	5.3
22	18.0	27.5	23.3	59.7	0.0	0.0	0.0	8.6
23	18.5	20.8	19.5	76.0	0.2	0.4	0.6	0.0
24	17.5	24.8	20.8	74.7	0.0	1.2	1.2	3.9
25	17.3	25.2	20.7	73.3	0.0	32.2	32.2	2.9
26	15.6	22.2	17.8	89.7	1.7	0.0	1.7	2.9
27	17.1	25.8	20.8	64.7	0.0	0.0	0.0	4.6
28	16.9	25.0	20.1	74.0	0.0	0.0	0.0	3.3
29	17.4	25.2	20.6	77.7	0.0	44.6	44.6	3.2
30	15.6	24.3	19.2	78.7	0.6	1.2	1.8	1.5
31								
Total:					130.3	154.2	284.5	126.0
Promedio:	16.6	24.9	19.9	73.8				

Estación: El Rosario
Año : 2006

Dpto: Antioquia
Mpio: Venecia

Latitud : 5° 58' N
Longitud: 75° 42' W
Altitud: 1635 m

Mayo	Temperatura (°C)			Hum. Rel.(%)	Precipitación (mm)			Brillo Sol.(h)
	Min.	Máx.	Med.		Día	Noche	Total	
1	17.0	26.0	21.2	69.0	3.9	15.4	19.3	4.0
2	15.6	24.1	20.1	71.7	0.0	0.6	0.6	5.9
3	17.7	26.7	20.9	63.7	2.2	3.1	5.3	5.3
4	15.7	26.4	19.0	76.0	56.9	14.6	71.5	5.4
5	16.0	23.2	19.5	73.0	0.0	28.9	28.9	1.9
6	16.2	24.0	19.3	88.0	0.0	4.7	4.7	1.7
7	16.5	23.0	19.6	80.3	0.9	0.6	1.5	1.4
8	17.1	24.2	19.9	86.7	0.5	30.6	31.1	2.0
9	16.2	23.8	19.5	83.0	0.0	2.0	2.0	2.1
10	17.1	24.6	19.7	74.7	0.0	0.0	0.0	1.7
11	16.7	26.2	20.8	78.3	0.0	1.1	1.1	4.1
12	16.9	26.5	20.4	69.3	0.0	0.0	0.0	5.4
13	16.7	24.5	19.0	81.0	25.2	0.0	25.2	2.3
14	16.8	26.6	22.0	64.3	0.0	0.0	0.0	8.6
15	18.3	26.7	21.5	68.7	0.0	0.0	0.0	7.7
16	17.7	25.2	20.2	78.0	9.0	60.1	69.1	2.1
17	16.5	22.3	18.7	81.7	0.8	0.0	0.8	3.4
18	17.3	26.0	21.4	69.7	2.8	0.5	3.3	3.1
19	16.4	21.5	18.5	87.0	4.8	0.0	4.8	1.7
20	16.0	25.4	19.3	69.7	21.9	0.0	21.9	7.9
21	17.0	25.0	20.2	82.0	0.0	0.0	0.0	5.0
22	17.7	27.2	22.4	63.0	0.0	0.0	0.0	9.6
23	18.0	27.0	22.4	54.3	0.0	0.0	0.0	9.7
24	18.2	26.5	20.8	69.0	0.0	0.0	0.0	4.9
25	17.3	27.2	21.4	67.3	0.0	0.0	0.0	10.0
26	17.7	25.8	20.8	74.0	0.0	0.3	0.3	6.2
27	17.4	26.2	21.6	67.7	0.0	0.0	0.0	8.5
28	17.2	24.0	20.0	73.0	0.3	0.0	0.3	2.2
29	16.7	24.4	19.4	85.3	0.0	0.0	0.0	1.4
30	16.1	26.8	21.4	64.0	0.0	0.0	0.0	7.9
31	16.4	26.8	21.8	73.7	0.0	26.0	26.0	5.8
Total:					129.2	188.5	317.7	148.9
Promedio:	16.9	25.3	20.4	73.8				

Junio	Temperatura (°C)			Hum. Rel.(%)	Precipitación (mm)			Brillo Sol.(h)
	Min.	Máx.	Med.		Día	Noche	Total	
1	16.0	23.0	19.0	89.3	13.8	33.0	46.8	0.3
2	15.0	25.2	19.4	73.0	0.0	18.2	18.2	6.4
3	15.5	22.8	18.5	79.3	0.2	2.5	2.7	1.5
4	16.4	24.4	18.8	83.0	12.0	24.2	36.2	1.8
5	15.8	25.2	20.1	75.0	0.5	6.1	6.6	6.5
6	16.5	23.6	18.4	85.3	11.7	1.1	12.8	2.0
7	16.6	20.6	17.5	93.3	14.5	10.2	24.7	0.6
8	16.2	22.2	18.7	81.7	2.0	0.0	2.0	1.7
9	16.5	22.3	18.9	83.7	0.0	10.5	10.5	0.9
10	16.0	23.2	18.2	85.7	7.9	0.0	7.9	2.2
11	16.6	22.7	19.1	80.7	1.2	6.6	7.8	1.4
12	16.1	25.2	19.6	68.7	0.4	0.0	0.4	6.5
13	16.6	24.2	19.5	73.7	0.6	6.3	6.9	4.1
14	15.7	24.4	19.2	73.0	2.1	2.7	4.8	6.7
15	15.9	24.0	19.7	78.0	0.0	2.9	2.9	2.4
16	16.4	25.2	20.1	71.7	0.0	0.0	0.0	6.8
17	16.2	26.4	20.9	65.3	0.7	0.0	0.7	9.3
18	17.0	25.8	21.2	57.7	0.0	0.0	0.0	8.5
19	17.3	27.2	21.8	65.3	0.0	5.0	5.0	10.0
20	16.0	25.2	20.2	69.7	0.3	0.0	0.3	6.6
21	17.5	22.8	19.6	86.0	1.5	0.0	1.5	1.3
22	16.7	27.4	22.2	54.7	0.0	0.0	0.0	9.5
23	18.1	27.0	21.8	61.0	0.0	0.0	0.0	7.6
24	17.8	24.8	21.4	62.0	0.0	0.0	0.0	5.1
25	17.2	27.5	21.3	65.0	0.0	0.0	0.0	9.9
26	18.3	28.0	22.8	57.0	0.0	0.0	0.0	10.2
27	18.5	27.6	22.8	61.7	0.0	0.0	0.0	9.5
28	18.8	26.6	22.4	56.0	0.0	0.0	0.0	4.9
29	17.6	27.6	23.4	46.7	0.0	0.0	0.0	11.3
30	18.7	28.4	23.4	42.7	0.0	0.0	0.0	10.1
31								
Total:					69.4	129.3	198.7	165.6
Promedio:	16.8	25.0	20.3	70.9				

Estación: El Rosario
Año : 2006

Dpto: Antioquia
Mpio: Venecia

Latitud : 5° 58' N
Longitud: 75° 42' W
Altitud: 1635 m

Julio	Temperatura (°C)			Hum. Rel.(%)	Precipitación (mm)			Brillo Sol.(h)
	Min.	Máx.	Med.		Día	Noche	Total	
1	18.6	28.7	23.7	35.0	0.0	0.0	0.0	10.3
2	18.4	27.8	22.8	43.7	0.0	0.0	0.0	3.6
3	18.7	26.0	22.5	56.0	0.0	0.0	0.0	1.4
4	18.4	26.8	22.2	60.3	0.0	0.0	0.0	4.9
5	18.0	27.2	22.2	60.0	0.0	0.0	0.0	9.9
6	17.8	28.5	22.8	56.7	0.0	0.0	0.0	9.8
7	17.9	27.4	22.6	57.0	0.0	0.0	0.0	8.1
8	18.0	29.0	23.4	50.0	0.0	0.0	0.0	10.4
9	18.1	26.2	22.0	54.3	0.0	0.0	0.0	4.9
10	17.0	28.8	22.6	50.7	0.0	0.0	0.0	9.9
11	18.3	29.1	23.5	51.0	0.0	0.0	0.0	11.0
12	18.7	28.7	22.2	54.7	0.0	0.0	0.0	9.5
13	18.6	27.2	22.6	62.0	0.0	0.0	0.0	6.9
14	17.9	26.2	22.1	62.0	0.0	16.1	16.1	4.7
15	16.0	26.4	20.8	61.3	0.0	0.0	0.0	8.1
16	17.0	27.2	20.5	65.0	5.0	1.5	6.5	9.2
17	17.8	26.0	21.5	61.7	0.0	12.2	12.2	9.1
18	17.2	25.8	20.8	68.0	0.0	0.0	0.0	4.8
19	17.6	27.2	21.3	65.3	0.0	0.0	0.0	7.3
20	16.3	26.8	21.9	49.3	0.0	0.0	0.0	10.3
21	17.4	27.4	21.0	63.3	4.3	9.8	14.1	8.0
22	16.8	23.2	19.8	76.7	2.4	0.1	2.5	0.2
23	16.6	26.2	21.2	60.3	0.0	0.0	0.0	4.5
24	17.0	27.2	21.9	49.7	0.0	2.9	2.9	7.8
25	14.9	26.6	18.1	76.0	36.1	1.7	37.8	8.4
26	16.0	24.2	18.1	78.0	4.8	13.6	18.4	3.0
27	14.5	23.4	18.3	75.0	0.4	9.6	10.0	5.4
28	15.3	19.8	17.4	90.7	0.0	0.0	0.0	0.0
29	15.2	24.0	19.4	73.3	0.0	9.0	9.0	4.3
30	16.2	25.8	20.9	66.3	0.0	0.0	0.0	8.5
31	17.5	27.2	22.4	54.3	0.0	0.0	0.0	10.3
Total:					53.0	76.5	129.5	214.5
Promedio:	17.2	26.5	21.4	60.9				

Agosto	Temperatura (°C)			Hum. Rel.(%)	Precipitación (mm)			Brillo Sol.(h)
	Min.	Máx.	Med.		Día	Noche	Total	
1	18.3	28.0	23.4	47.3	0.0	0.0	0.0	10.0
2	18.5	28.2	22.8	36.3	0.0	0.0	0.0	9.3
3	17.1	28.0	22.7	40.7	0.0	0.0	0.0	11.6
4	17.4	27.8	22.6	44.7	0.0	0.0	0.0	9.2
5	18.1	28.4	22.7	47.3	0.0	0.0	0.0	9.7
6	17.4	28.0	23.2	51.0	0.0	0.0	0.0	11.1
7	18.3	27.6	22.2	56.3	0.0	0.5	0.5	6.9
8	17.4	26.4	20.9	66.7	0.0	0.0	0.0	7.5
9	17.2	27.0	22.1	57.7	0.0	0.0	0.0	6.6
10	18.1	29.8	23.7	52.7	0.0	0.0	0.0	9.7
11	18.5	23.6	20.2	71.0	0.3	0.0	0.3	0.3
12	16.4	28.0	22.7	53.0	0.0	0.0	0.0	8.9
13	17.2	29.5	23.6	37.0	0.0	0.0	0.0	10.9
14	17.6	30.0	23.8	41.7	0.0	0.3	0.3	10.2
15	17.8	26.6	20.2	62.7	1.7	2.3	4.0	3.1
16	16.5	26.0	19.2	65.3	3.4	1.5	4.9	4.9
17	16.9	24.5	20.5	69.3	0.0	10.2	10.2	3.6
18	16.0	23.6	19.0	75.0	0.9	0.0	0.9	3.5
19	16.4	26.2	19.0	70.7	4.1	1.3	5.4	7.5
20	16.8	28.0	22.0	58.3	0.0	2.6	2.6	8.1
21	16.4	26.2	21.0	60.7	0.0	0.0	0.0	6.7
22	16.9	28.8	23.2	44.0	0.0	0.2	0.2	10.3
23	18.0	28.4	22.2	55.3	0.0	1.5	1.5	10.3
24	17.0	22.6	18.5	78.7	8.5	0.0	8.5	2.4
25	16.7	24.4	18.6	72.7	15.5	2.2	17.7	2.0
26	15.8	22.9	17.7	85.3	9.5	6.9	16.4	2.6
27	16.4	26.2	20.8	65.7	0.0	0.0	0.0	9.2
28	17.0	27.0	21.6	61.7	5.4	0.0	5.4	7.8
29	17.0	27.6	21.5	55.3	7.9	7.0	14.9	8.0
30	16.2	25.0	19.9	66.7	0.0	0.0	0.0	2.6
31	16.9	28.0	21.8	58.7	0.0	12.1	12.1	10.1
Total:					57.2	48.6	105.8	224.6
Promedio:	17.2	26.8	21.4	58.4				

Estación: El Rosario
Año : 2006

Dpto: Antioquia
Mpio: Venecia

Latitud : 5° 58' N
Longitud: 75° 42' W
Altitud: 1635 m

Septiembre	Temperatura (°C)			Hum. Rel.(%)	Precipitación (mm)			Brillo Sol.(h)
	Min.	Máx.	Med.		Día	Noche	Total	
1	15.6	24.6	20.1	71.7	0.0	0.0	0.0	2.5
2	17.2	27.8	21.9	57.0	0.0	1.9	1.9	10.7
3	17.0	26.2	21.0	53.3	0.2	3.5	3.7	8.9
4	16.6	24.4	19.4	67.7	0.9	0.9	1.8	3.2
5	15.6	27.0	21.4	62.3	0.1	3.6	3.7	10.2
6	16.6	25.4	20.6	66.7	0.0	10.7	10.7	6.3
7	16.5	25.0	19.4	75.0	0.0	16.4	16.4	4.2
8	15.4	24.4	19.9	74.0	0.0	9.8	9.8	6.6
9	16.6	26.0	20.2	66.7	0.0	0.0	0.0	7.1
10	17.0	27.0	20.7	64.0	0.0	6.9	6.9	9.3
11	16.1	25.4	19.7	68.7	2.4	7.1	9.5	6.4
12	16.5	26.0	20.0	72.3	0.7	0.0	0.7	8.0
13	17.0	21.0	18.3	71.3	3.7	0.0	3.7	1.7
14	16.0	26.6	21.0	64.0	0.0	47.6	47.6	8.5
15	15.9	26.0	20.5	72.0	0.0	8.0	8.0	7.3
16	16.4	26.0	20.6	66.7	0.3	0.0	0.3	6.9
17	17.2	24.2	19.5	73.0	2.0	2.2	4.2	2.1
18	16.3	23.2	18.7	78.7	8.4	0.0	8.4	1.7
19	15.8	25.2	19.1	77.0	0.0	7.0	7.0	6.2
20	16.0	26.0	19.9	69.3	0.0	0.3	0.3	7.0
21	17.3	28.0	21.8	54.0	0.0	9.3	9.3	10.4
22	16.7	26.0	21.0	66.3	0.0	0.0	0.0	8.4
23	17.0	28.4	22.4	58.7	0.0	6.0	6.0	8.3
24	15.8	23.5	20.0	68.0	0.0	2.3	2.3	0.4
25	16.4	26.2	21.2	61.7	0.0	5.0	5.0	9.8
26	15.7	27.2	21.6	55.0	0.0	0.0	0.0	9.3
27	17.5	28.2	22.7	53.7	0.0	0.0	0.0	10.6
28	17.8	27.2	22.4	58.7	1.2	0.0	1.2	8.7
29	17.6	26.8	20.7	65.7	10.8	0.0	10.8	5.5
30	17.6	26.8	21.3	69.7	0.0	0.0	0.0	6.8
31								
Total:					30.7	148.5	179.2	203.0
Promedio:	16.6	25.9	20.6	66.1				

Octubre	Temperatura (°C)			Hum. Rel.(%)	Precipitación (mm)			Brillo Sol.(h)
	Min.	Máx.	Med.		Día	Noche	Total	
1	17.6	27.4	21.8	60.0	0.6	4.5	5.1	7.5
2	17.1	25.0	20.6	68.0	0.0	0.0	0.0	2.9
3	17.9	23.3	19.6	86.3	5.1	8.8	13.9	2.6
4	15.9	26.0	20.7	69.7	0.0	0.0	0.0	2.9
5	18.0	28.0	22.9	58.3	0.0	0.0	0.0	9.8
6	18.2	27.0	23.1	61.7	0.0	0.0	0.0	9.2
7	18.8	28.4	23.6	56.0	0.0	0.0	0.0	7.8
8	18.0	26.5	22.2	66.3	0.0	0.1	0.1	4.7
9	18.2	25.8	20.1	76.7	1.9	1.3	3.2	4.0
10	16.8	27.0	21.8	66.3	0.0	24.6	24.6	6.5
11	16.4	21.2	18.6	89.7	0.0	0.0	0.0	1.2
12	15.9	25.3	19.0	81.7	10.0	16.0	26.0	5.3
13	16.4	21.2	18.8	80.7	0.5	5.5	6.0	0.5
14	16.2	24.0	18.4	81.0	2.0	1.4	3.4	1.0
15	15.8	23.0	18.6	75.7	9.8	30.9	40.7	1.3
16	15.2	24.0	18.3	89.0	0.5	4.4	4.9	2.9
17	15.3	20.0	17.2	85.3	1.1	0.0	1.1	0.1
18	15.9	25.8	19.3	77.3	5.3	0.0	5.3	9.3
19	16.0	23.0	19.2	73.7	1.6	0.0	1.6	1.9
20	16.6	25.6	20.0	58.0	0.0	0.0	0.0	5.0
21	15.4	26.8	21.3	52.3	0.0	3.5	3.5	11.1
22	15.0	24.5	19.3	75.0	0.5	0.0	0.5	6.0
23	16.8	22.6	18.5	84.3	1.0	0.0	1.0	1.7
24	16.7	27.2	21.9	57.3	0.0	0.0	0.0	8.8
25	16.3	26.0	20.8	69.0	2.0	22.0	24.0	10.4
26	16.5	23.5	19.6	78.3	0.0	0.0	0.0	4.6
27	17.3	27.0	20.8	71.0	1.1	18.6	19.7	9.7
28	17.0	25.0	19.8	75.7	0.0	37.9	37.9	2.8
29	16.0	26.2	20.2	68.3	0.0	5.2	5.2	6.7
30	16.6	24.0	18.9	82.3	2.3	1.5	3.8	2.5
31	16.8	25.8	19.6	72.3	9.9	0.0	9.9	3.9
Total:					55.2	186.2	241.4	154.6
Promedio:	16.7	25.0	20.1	72.5				

Estación: El Rosario
Año : 2006

Dpto: Antioquia
Mpio: Venecia

Latitud : 5° 58' N
Longitud: 75° 42' W
Altitud: 1635 m

Noviembre	Temperatura (°C)			Hum. Rel.(%)	Precipitación (mm)			Brillo Sol.(h)
	Min.	Máx.	Med.		Día	Noche	Total	
1	16.5	25.2	19.9	72.3	0.0	1.2	1.2	4.7
2	16.8	26.0	20.4	66.7	0.0	0.1	0.1	4.6
3	17.0	27.8	21.6	60.0	0.0	0.0	0.0	7.5
4	17.4	27.0	21.7	57.7	0.3	0.0	0.3	8.3
5	18.2	22.3	19.6	84.3	0.0	0.0	0.0	0.1
6	16.6	25.4	18.8	78.0	29.2	7.8	37.0	1.6
7	16.5	22.8	18.4	85.3	19.7	61.0	80.7	1.0
8	16.1	21.2	18.0	88.0	9.4	4.9	14.3	0.0
9	15.9	25.4	20.0	71.0	0.0	0.4	0.4	6.1
10	17.2	25.6	20.3	72.3	0.0	1.7	1.7	6.3
11	17.0	25.2	18.8	74.0	8.9	32.8	41.7	4.1
12	16.4	22.8	19.4	79.0	0.0	0.0	0.0	1.1
13	17.2	23.5	19.2	79.3	21.5	17.4	38.9	1.3
14	16.0	23.0	18.5	83.0	4.4	30.7	35.1	0.6
15	15.0	22.8	18.2	79.3	0.0	4.2	4.2	1.0
16	15.6	24.8	19.6	70.0	0.4	0.1	0.5	4.0
17	17.1	22.7	19.5	81.7	15.0	0.0	15.0	1.4
18	16.6	23.0	17.8	78.7	7.4	0.0	7.4	2.4
19	16.0	24.6	20.5	63.3	0.1	0.0	0.1	6.0
20	16.9	25.0	20.0	69.0	0.0	9.9	9.9	2.6
21	15.4	23.8	18.6	81.0	9.6	4.4	14.0	3.1
22	16.4	24.4	19.5	81.0	0.0	8.5	8.5	1.3
23	16.5	24.8	19.6	73.7	0.0	0.0	0.0	5.3
24	16.8	23.0	19.0	84.3	7.9	0.4	8.3	2.8
25	16.2	24.2	19.9	65.3	0.0	0.0	0.0	6.1
26	17.4	26.1	21.0	66.7	0.0	0.0	0.0	4.0
27	17.0	24.0	20.4	73.7	0.0	0.0	0.0	4.0
28	17.2	22.6	19.4	82.3	0.8	4.7	5.5	1.1
29	16.8	24.7	20.1	70.7	0.0	0.0	0.0	4.8
30	17.1	26.8	21.2	68.7	0.0	0.0	0.0	9.4
31								
Total:					134.6	190.2	324.8	106.6
Promedio:	16.6	24.4	19.6	74.7				

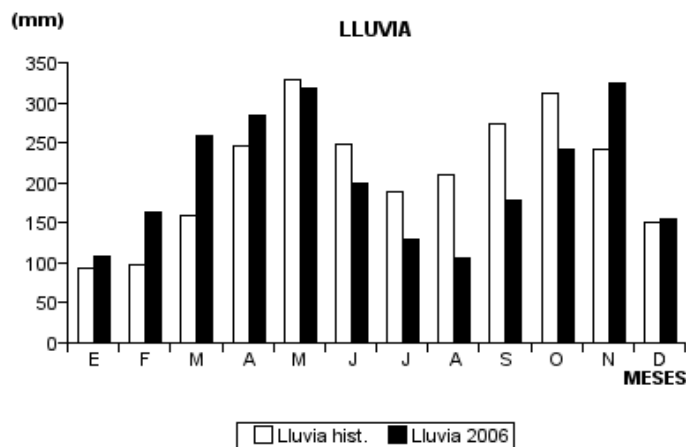
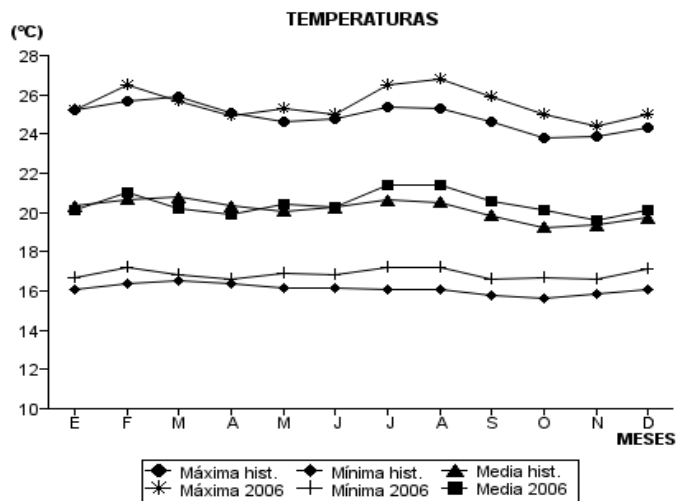
Diciembre	Temperatura (°C)			Hum. Rel.(%)	Precipitación (mm)			Brillo Sol.(h)
	Min.	Máx.	Med.		Día	Noche	Total	
1	17.8	27.4	20.5	72.3	12.8	0.0	12.8	8.0
2	18.0	24.5	20.1	78.0	0.2	12.7	12.9	3.3
3	17.4	25.8	19.9	77.7	3.8	0.0	3.8	2.7
4	17.1	26.5	20.2	64.0	6.8	0.0	6.8	6.7
5	17.7	24.8	20.0	80.7	2.0	11.4	13.4	0.9
6	18.0	25.1	20.5	67.7	0.0	0.0	0.0	2.8
7	17.6	20.0	18.3	93.7	2.3	0.0	2.3	0.0
8	16.8	26.2	19.8	66.3	0.3	10.6	10.9	6.7
9	16.6	22.4	18.8	85.7	0.0	0.0	0.0	0.5
10	16.6	27.0	20.8	71.7	0.0	0.0	0.0	7.6
11	17.6	25.2	20.4	71.3	1.6	21.9	23.5	3.5
12	15.4	20.4	17.8	85.7	0.0	0.0	0.0	0.2
13	16.8	24.0	18.9	74.7	0.0	0.7	0.7	0.6
14	16.6	24.4	19.6	74.0	0.1	5.7	5.8	4.0
15	16.8	26.7	20.5	60.7	0.0	0.0	0.0	8.9
16	17.8	25.6	21.0	67.7	0.0	0.0	0.0	5.0
17	16.7	27.0	21.2	57.3	0.0	0.0	0.0	9.2
18	16.8	25.4	21.0	61.7	0.0	0.0	0.0	6.5
19	17.4	24.0	20.5	71.0	0.0	5.4	5.4	1.5
20	17.0	19.2	17.6	93.3	7.5	0.0	7.5	0.0
21	16.1	25.8	19.9	70.0	0.0	0.0	0.0	5.3
22	17.0	26.0	20.5	66.0	0.0	0.0	0.0	6.4
23	17.8	26.6	21.0	67.3	0.0	0.0	0.0	6.5
24	17.6	25.0	20.4	62.0	0.0	0.0	0.0	4.4
25	17.1	24.5	19.0	79.0	5.5	0.0	5.5	1.6
26	16.3	25.0	19.5	69.0	0.0	42.8	42.8	3.0
27	15.9	23.0	19.1	73.7	0.0	0.0	0.0	2.1
28	16.6	27.0	20.9	68.7	0.0	0.0	0.0	8.5
29	17.8	28.6	22.7	55.7	0.0	0.0	0.0	10.3
30	18.0	27.5	22.0	62.7	0.0	0.0	0.0	9.4
31	18.6	25.0	20.9	70.3	0.0	0.0	0.0	0.2
Total:					42.9	111.2	154.1	136.3
Promedio:	17.1	25.0	20.1	71.6				

Estación: El Rosario
Año : 2006

Dpto: Antioquia
Mpio: Venecia

Latitud : 5° 58' N
Longitud: 75° 42' W
Altitud: 1635 m

MES	TEMPERATURA (°C)					PRECIPITACIÓN			
	Mín. Med.	Máx. Med.	Media	Max. Abs.	Mín. Abs.	Hum. Rel.(%)	Total mm.	Dias Lluvia	Brillo Sol.(h)
Enero	16.7	25.2	20.1	28.1	14.9	69.0	108.2	16	155.4
Febrero	17.2	26.5	21.0	29.2	15.8	65.1	162.7	16	187.8
Marzo	16.8	25.7	20.2	29.2	15.4	68.3	259.0	24	152.5
Abril	16.6	24.9	19.9	27.5	15.0	73.8	284.5	21	126.0
Mayo	16.9	25.3	20.4	27.2	15.6	73.8	317.7	19	148.9
Junio	16.8	25.0	20.3	28.4	15.0	70.9	198.7	19	165.6
Julio	17.2	26.5	21.4	29.1	14.5	60.9	129.5	10	214.5
Agosto	17.2	26.8	21.4	30.0	15.8	58.4	105.8	17	224.6
Septiembre	16.6	25.9	20.6	28.4	15.4	66.1	179.2	24	203.0
Octubre	16.7	25.0	20.1	28.4	15.0	72.5	241.4	22	154.6
Noviembre	16.6	24.4	19.6	27.8	15.0	74.7	324.8	21	106.6
Diciembre	17.1	25.0	20.1	28.6	15.4	71.6	154.1	14	136.3
Promedio:	16.9	25.5	20.4			68.8			
Absoluta:				30.0	14.5				
Total:							2465.6	223	1975.8



Estación: Bertha
Año : 2006

Dpto: Boyacá
Mpio: Moniquirá

Latitud : 5° 53' N
Longitud: 73° 34' W
Altitud: 1677 m

Enero	Temperatura (°C)			Hum. Rel.(%)	Precipitación (mm)			Brillo Sol.(h)
	Min.	Máx.	Med.		Día	Noche	Total	
1	9.5	25.7	18.3	78.0	0.0	0.0	0.0	7.1
2	10.0	26.0	17.2	79.7	0.0	1.2	1.2	7.4
3	14.0	25.8	18.8	77.7	0.0	0.9	0.9	7.1
4	12.6	25.4	18.1	83.3	0.0	2.4	2.4	8.2
5	14.8	21.6	17.2	88.0	0.0	0.0	0.0	8.2
6	14.0	25.0	18.5	85.0	0.3	1.3	1.6	8.3
7	14.6	25.6	18.8	82.7	0.0	0.3	0.3	3.6
8	14.8	25.8	18.9	83.7	0.8	6.7	7.5	6.7
9	15.3	27.0	19.5	77.0	1.8	0.1	1.9	3.8
10	13.2	25.8	18.6	84.7	0.0	0.0	0.0	9.9
11	14.2	26.0	18.2	83.3	0.0	0.0	0.0	6.9
12	11.4	27.4	18.4	83.7	3.4	0.9	4.3	7.4
13	12.0	29.4	20.2	76.3	0.0	0.0	0.0	9.1
14	11.0	27.8	20.0	76.0	0.1	4.0	4.1	8.7
15	15.5	24.1	19.0	87.0	0.0	0.0	0.0	1.6
16	13.0	26.4	18.8	83.0	0.3	4.2	4.5	6.3
17	11.4	27.0	19.0	81.3	0.1	1.7	1.8	7.4
18	12.8	26.2	17.2	83.3	0.0	0.0	0.0	8.1
19	10.9	26.8	18.0	77.0	0.0	0.0	0.0	9.7
20	12.4	26.0	19.7	72.7	0.0	0.0	0.0	8.4
21	9.8	28.2	18.6	70.3	0.0	0.0	0.0	9.7
22	9.0	28.8	19.3	78.0	0.0	0.0	0.0	8.6
23	13.5	29.8	20.0	77.7	0.0	0.0	0.0	8.6
24	14.5	28.6	20.2	77.7	0.0	0.0	0.0	4.6
25	13.4	29.0	20.5	75.3	0.0	0.0	0.0	7.5
26	13.7	29.0	20.9	75.0	0.0	0.0	0.0	5.5
27	12.4	26.0	19.2	81.3	0.0	0.0	0.0	1.6
28	12.7	28.0	19.2	81.0	4.8	3.2	8.0	4.9
29	14.0	25.7	19.3	87.3	0.0	0.0	0.0	0.7
30	13.2	26.4	18.6	84.3	7.9	0.0	7.9	6.6
31	13.6	28.4	20.0	79.7	3.3	3.5	6.8	6.2
Total:					<u>22.8</u>	<u>30.4</u>	<u>53.2</u>	<u>208.4</u>
Promedio:	12.8	26.7	19.0	80.4				

Febrero	Temperatura (°C)			Hum. Rel.(%)	Precipitación (mm)			Brillo Sol.(h)
	Min.	Máx.	Med.		Día	Noche	Total	
1	14.0	25.4	18.9	85.7	0.4	0.0	0.4	5.1
2	12.0	26.8	17.9	84.3	7.9	2.4	10.3	5.7
3	11.0	27.5	19.8	78.7	0.1	5.8	5.9	6.6
4	15.5	26.0	19.6	84.7	0.0	0.0	0.0	4.4
5	14.2	26.6	19.7	80.3	0.0	0.0	0.0	5.4
6	13.5	26.0	19.2	81.7	0.0	0.0	0.0	8.5
7	15.4	27.4	19.8	80.7	0.0	0.0	0.0	8.8
8	14.0	26.5	19.8	77.7	0.0	0.0	0.0	8.7
9	10.8	26.4	18.2	82.0	0.0	0.0	0.0	7.0
10	14.0	27.4	20.8	77.3	0.0	0.0	0.0	8.0
11	10.9	29.3	20.3	76.3	0.0	0.0	0.0	8.6
12	14.0	27.5	21.0	77.7	0.2	0.0	0.2	7.5
13	15.0	27.2	19.3	80.0	0.3	0.0	0.3	8.0
14	12.8	28.0	19.4	76.3	0.0	0.0	0.0	9.4
15	11.0	26.8	19.0	77.3	0.0	0.0	0.0	8.0
16	10.6	29.0	19.9	71.3	0.0	0.0	0.0	9.3
17	14.2	26.6	20.2	76.3	0.0	0.0	0.0	6.5
18	13.0	29.4	21.4	71.3	0.0	0.0	0.0	8.4
19	13.7	29.0	21.2	72.7	0.0	0.0	0.0	7.6
20	13.1	28.2	20.6	73.0	0.0	0.0	0.0	8.6
21	10.5	27.9	19.0	74.3	0.0	0.0	0.0	9.1
22	13.0	30.4	21.1	71.3	0.0	0.0	0.0	9.4
23	10.0	28.5	20.0	73.7	0.0	0.0	0.0	3.2
24	11.0	29.4	20.4	71.7	0.0	0.0	0.0	9.0
25	11.5	28.0	20.5	69.0	0.0	0.0	0.0	7.5
26	10.0	28.6	18.6	79.7	7.3	8.4	15.7	4.8
27	14.5	23.5	18.6	87.7	0.0	0.0	0.0	0.8
28	14.8	28.4	20.8	79.7	0.0	0.0	0.0	7.4
29								
30								
31								
Total:					<u>16.2</u>	<u>16.6</u>	<u>32.8</u>	<u>201.3</u>
Promedio:	12.8	27.6	19.8	77.6				

Estación: Bertha
Año : 2006

Dpto: Boyacá
Mpio: Moniquirá

Latitud : 5° 53' N
Longitud: 73° 34' W
Altitud: 1677 m

Marzo	Temperatura (°C)			Hum. Rel.(%)	Precipitación (mm)			Brillo Sol.(h)
	Min.	Máx.	Med.		Día	Noche	Total	
1	10.4	31.2	20.8	72.3	0.0	0.0	0.0	9.9
2	13.0	29.6	21.1	75.7	0.0	0.3	0.3	9.2
3	13.6	29.2	21.0	78.3	0.0	0.0	0.0	8.3
4	15.0	27.5	19.8	83.3	1.1	0.7	1.8	2.7
5	16.0	28.0	21.3	77.3	0.0	5.5	5.5	4.6
6	15.3	24.8	17.7	97.3	23.1	0.0	23.1	2.3
7	15.5	25.0	19.2	84.3	0.7	1.8	2.5	1.4
8	15.3	23.1	17.5	95.0	0.2	0.4	0.6	0.5
9	15.0	22.0	17.4	88.7	6.2	2.2	8.4	1.0
10	14.0	25.0	17.7	86.3	30.3	0.0	30.3	2.1
11	12.8	27.0	20.0	76.7	0.1	7.5	7.6	6.8
12	12.5	26.6	19.4	74.7	0.0	0.0	0.0	8.9
13	12.2	27.4	19.6	75.0	0.0	0.0	0.0	9.0
14	9.8	27.0	19.4	74.0	0.0	0.0	0.0	5.5
15	14.8	26.2	19.4	81.0	0.0	0.0	0.0	4.1
16	13.0	27.4	19.0	82.0	2.4	40.2	42.6	4.4
17	13.5	24.5	18.2	87.7	0.3	0.0	0.3	3.4
18	13.2	25.5	18.8	83.7	0.0	0.0	0.0	4.2
19	13.0	27.4	20.4	75.7	0.0	12.5	12.5	6.4
20	14.5	26.0	18.2	84.0	8.3	0.0	8.3	1.9
21	14.0	27.0	16.8	95.0	13.4	0.1	13.5	4.2
22	12.5	26.2	17.5	90.7	11.4	0.0	11.4	3.9
23	14.4	26.0	20.0	83.7	0.0	7.5	7.5	2.4
24	15.0	26.4	18.5	83.3	18.9	1.0	19.9	2.6
25	14.2	25.0	19.2	85.7	3.6	2.7	6.3	1.5
26	15.5	22.3	18.1	89.3	1.2	0.0	1.2	0.2
27	14.0	26.0	17.4	90.3	25.2	0.0	25.2	2.5
28	13.5	26.5	18.7	82.7	0.0	0.0	0.0	4.6
29	11.5	29.0	19.7	74.7	0.4	1.4	1.8	5.7
30	16.0	28.4	21.3	78.3	0.1	0.0	0.1	4.7
31	13.5	27.6	20.6	78.3	0.0	0.2	0.2	7.1
Total:					146.9	84.0	230.9	136.0
Promedio:	13.8	26.5	19.2	82.7				

Abril	Temperatura (°C)			Hum. Rel.(%)	Precipitación (mm)			Brillo Sol.(h)
	Min.	Máx.	Med.		Día	Noche	Total	
1	13.8	26.3	19.8	84.0	0.3	15.0	15.3	5.1
2	15.0	24.6	19.2	88.3	12.9	0.0	12.9	1.4
3	14.8	26.2	19.8	83.0	0.0	14.8	14.8	3.7
4	14.2	24.2	18.7	85.7	10.5	32.4	42.9	4.6
5	15.0	23.7	18.4	87.0	0.0	0.0	0.0	2.6
6	14.5	26.0	19.4	83.7	0.0	5.3	5.3	4.3
7	16.0	24.3	18.6	86.3	13.2	0.0	13.2	2.7
8	14.5	25.5	17.8	95.0	5.6	0.0	5.6	4.7
9	14.0	26.2	18.8	83.7	0.0	0.0	0.0	5.2
10	12.7	26.0	19.9	80.7	0.0	0.7	0.7	4.1
11	15.0	27.5	18.2	86.0	10.2	2.8	13.0	6.0
12	13.2	23.3	17.3	88.7	3.8	3.2	7.0	1.5
13	13.0	23.0	17.8	87.7	0.0	0.0	0.0	2.7
14	14.8	23.2	18.0	89.7	8.5	0.0	8.5	0.6
15	14.0	26.7	18.8	84.0	0.0	0.0	0.0	3.5
16	13.0	25.0	18.7	84.0	6.8	0.0	6.8	4.9
17	13.9	26.0	18.8	89.0	0.3	0.0	0.3	2.0
18	14.8	26.4	19.8	88.0	0.5	41.0	41.5	1.8
19	14.2	27.3	19.7	83.0	0.0	20.1	20.1	6.3
20	13.4	28.1	19.5	81.7	25.1	3.6	28.7	5.7
21	14.0	26.6	20.0	72.7	0.0	0.0	0.0	2.7
22	11.0	28.2	20.4	75.3	0.0	1.4	1.4	6.4
23	15.8	25.0	19.4	83.7	0.0	0.0	0.0	0.1
24	15.2	26.6	19.4	84.3	0.0	11.0	11.0	0.9
25	14.2	28.4	21.3	82.3	3.4	29.1	32.5	4.5
26	14.8	25.0	19.4	85.7	0.0	19.8	19.8	3.7
27	14.2	26.4	18.5	88.0	0.2	0.7	0.9	2.5
28	14.0	26.6	19.7	84.0	0.0	0.0	0.0	2.6
29	14.4	27.6	20.8	81.3	0.0	43.1	43.1	4.3
30	15.5	25.0	19.0	86.0	1.1	0.0	1.1	1.1
31								
Total:					102.4	244.0	346.4	102.2
Promedio:	14.2	25.8	19.2	84.8				

Estación: Bertha
Año : 2006

Dpto: Boyacá
Mpio: Moniquirá

Latitud : 5° 53' N
Longitud: 73° 34' W
Altitud: 1677 m

Mayo	Temperatura (°C)			Hum. Rel.(%)	Precipitación (mm)			Brillo Sol.(h)
	Min.	Máx.	Med.		Día	Noche	Total	
1	15.0	27.0	20.0	83.3	0.1	4.7	4.8	2.8
2	15.2	26.2	17.7	92.3	5.1	0.0	5.1	1.9
3	15.0	25.0	18.7	87.0	0.2	0.1	0.3	1.3
4	13.2	29.0	20.5	82.3	1.5	4.7	6.2	3.7
5	15.6	24.2	18.2	94.7	1.4	0.0	1.4	0.9
6	16.2	25.6	18.0	84.7	1.3	0.0	1.3	2.2
7	14.2	26.0	18.0	88.7	3.5	0.2	3.7	2.2
8	16.2	27.2	19.4	86.7	4.0	25.9	29.9	1.7
9	14.8	25.6	18.9	87.0	12.6	5.6	18.2	0.7
10	15.4	25.0	18.4	91.0	13.6	2.9	16.5	1.3
11	15.0	26.6	17.9	92.0	18.9	1.0	19.9	4.9
12	15.2	27.4	19.0	84.3	0.3	0.5	0.8	6.2
13	14.5	27.0	20.4	69.7	0.0	0.3	0.3	5.6
14	11.2	28.0	19.8	85.3	0.4	0.0	0.4	9.1
15	12.0	27.4	17.8	89.3	2.5	0.0	2.5	4.9
16	12.4	27.0	18.8	87.3	10.5	0.9	11.4	4.9
17	15.6	24.0	17.4	96.0	7.3	0.6	7.9	0.4
18	14.4	24.3	18.5	89.0	0.4	3.3	3.7	2.3
19	13.1	25.4	17.8	85.0	5.3	0.0	5.3	3.9
20	11.0	26.4	19.6	83.3	0.0	0.0	0.0	9.9
21	16.0	27.0	20.6	80.7	0.0	0.0	0.0	6.6
22	11.0	28.3	20.6	71.7	0.0	0.0	0.0	10.7
23	9.5	28.0	20.5	67.0	0.0	0.0	0.0	5.6
24	13.0	25.4	17.8	87.3	2.7	0.0	2.7	3.9
25	12.5	27.0	18.8	81.0	9.9	0.0	9.9	5.9
26	12.2	27.2	19.9	79.3	0.0	0.0	0.0	4.8
27	13.0	25.4	19.4	85.7	1.6	0.0	1.6	1.3
28	15.0	24.2	18.2	97.0	11.2	0.0	11.2	1.3
29	12.0	22.5	17.4	89.3	1.0	0.0	1.0	0.3
30	12.8	28.6	20.1	78.3	0.0	2.4	2.4	7.2
31	11.8	28.0	20.2	79.7	0.0	0.0	0.0	5.8
Total:					115.3	53.1	168.4	124.2
Promedio:	13.7	26.3	19.0	85.0				

Junio	Temperatura (°C)			Hum. Rel.(%)	Precipitación (mm)			Brillo Sol.(h)
	Min.	Máx.	Med.		Día	Noche	Total	
1	15.0	24.6	16.8	96.0	12.2	0.0	12.2	1.9
2	11.8	25.4	18.6	87.0	0.5	29.4	29.9	3.8
3	13.4	27.0	19.4	84.3	0.0	2.3	2.3	4.3
4	15.2	27.2	19.7	83.7	2.5	11.7	14.2	4.7
5	15.4	25.6	19.8	84.7	0.5	18.7	19.2	4.6
6	15.2	22.0	17.8	94.3	2.3	3.9	6.2	1.2
7	14.8	25.0	17.6	86.7	20.5	5.3	25.8	2.6
8	14.6	22.4	17.6	90.0	2.0	0.0	2.0	0.2
9	14.4	25.0	17.6	97.0	14.2	2.3	16.5	4.1
10	12.7	24.5	18.2	85.7	0.0	0.0	0.0	2.0
11	15.0	25.4	19.9	85.7	0.0	17.4	17.4	5.1
12	14.4	27.8	19.0	85.3	8.6	0.0	8.6	6.5
13	12.4	27.5	19.5	78.7	0.6	0.3	0.9	7.9
14	12.6	23.2	17.2	93.0	2.9	0.0	2.9	0.5
15	13.2	27.6	18.6	83.7	7.5	0.0	7.5	5.9
16	13.0	26.0	18.8	86.7	0.1	0.0	0.1	3.5
17	13.4	24.2	18.6	80.0	0.0	0.0	0.0	2.4
18	11.4	27.2	19.0	82.0	0.0	0.0	0.0	4.0
19	12.0	28.0	18.2	80.7	7.5	0.0	7.5	6.6
20	12.9	24.6	19.1	86.0	1.2	1.3	2.5	4.6
21	12.0	20.6	17.4	91.7	0.2	0.0	0.2	0.0
22	12.4	26.0	20.0	77.7	0.0	0.0	0.0	6.1
23	10.2	26.4	19.6	67.3	0.0	0.0	0.0	8.0
24	12.5	25.1	19.5	84.3	0.0	0.0	0.0	4.1
25	12.4	24.6	19.0	77.7	0.0	0.0	0.0	2.9
26	12.2	27.4	20.8	80.0	0.8	2.0	2.8	6.6
27	13.6	27.7	19.2	79.7	6.1	0.0	6.1	5.3
28	13.0	27.5	20.0	78.3	0.0	0.0	0.0	3.1
29	13.2	27.0	20.6	67.3	0.0	0.0	0.0	4.0
30	12.1	27.3	20.4	65.3	0.0	0.3	0.3	9.4
31								
Total:					90.2	94.9	185.1	125.9
Promedio:	13.2	25.7	18.9	83.4				

Estación: Bertha
Año : 2006

Dpto: Boyacá
Mpio: Moniquirá

Latitud : 5° 53' N
Longitud: 73° 34' W
Altitud: 1677 m

Julio	Temperatura (°C)			Hum. Rel.(%)	Precipitación (mm)			Brillo Sol.(h)
	Min.	Máx.	Med.		Día	Noche	Total	
1	13.5	28.2	21.2	62.7	0.0	0.0	0.0	9.9
2	13.6	29.0	21.5	66.3	0.0	0.0	0.0	5.1
3	11.5	26.6	17.6	87.3	2.4	0.0	2.4	1.2
4	12.0	25.0	18.8	80.3	0.0	0.0	0.0	1.3
5	13.4	27.4	19.0	91.3	1.1	0.0	1.1	4.7
6	13.0	26.0	18.6	86.0	0.9	0.0	0.9	4.1
7	10.5	26.6	18.6	83.0	1.0	0.0	1.0	4.0
8	12.5	27.4	19.8	78.7	2.0	0.0	2.0	5.3
9	10.8	27.6	19.6	75.7	0.0	0.0	0.0	4.3
10	13.8	27.0	18.3	83.3	5.1	0.0	5.1	5.1
11	12.5	27.2	19.7	78.7	0.0	0.0	0.0	5.6
12	12.3	27.0	20.3	77.3	0.5	0.0	0.5	3.1
13	12.6	27.1	20.0	84.0	0.2	0.0	0.2	3.7
14	12.5	26.8	18.2	82.0	13.6	2.7	16.3	1.9
15	13.4	28.2	19.2	80.0	2.2	0.0	2.2	7.8
16	14.6	25.0	20.5	74.0	0.0	0.0	0.0	4.9
17	11.0	26.0	17.8	81.0	23.8	0.0	23.8	2.8
18	14.0	24.8	19.0	87.3	0.2	0.0	0.2	2.4
19	13.0	26.0	18.1	82.0	0.0	0.0	0.0	3.9
20	10.4	23.6	18.2	83.3	0.0	0.0	0.0	2.4
21	11.8	23.8	18.0	84.7	1.5	0.1	1.6	3.6
22	12.0	24.6	17.0	92.0	4.7	0.0	4.7	1.6
23	11.9	25.2	18.2	85.7	0.0	0.0	0.0	5.0
24	7.4	26.8	18.4	77.7	0.0	0.0	0.0	5.0
25	11.4	27.0	17.9	82.7	1.6	0.0	1.6	3.8
26	10.6	26.5	18.4	82.7	5.7	0.0	5.7	6.0
27	13.6	23.2	17.4	89.7	0.3	5.8	6.1	3.1
28	12.0	18.8	15.3	97.0	2.8	0.0	2.8	0.2
29	9.8	26.8	18.2	79.3	0.0	0.0	0.0	5.2
30	10.6	29.0	19.6	81.3	0.0	0.9	0.9	9.0
31	10.0	27.5	19.4	78.0	0.0	0.0	0.0	9.2
Total:					69.6	9.5	79.1	135.2
Promedio:	12.0	26.2	18.8	81.8				

Agosto	Temperatura (°C)			Hum. Rel.(%)	Precipitación (mm)			Brillo Sol.(h)
	Min.	Máx.	Med.		Día	Noche	Total	
1	13.0	26.0	19.6	67.7	0.0	0.0	0.0	5.9
2	12.9	25.4	19.6	63.7	0.0	0.0	0.0	9.4
3	9.2	27.0	18.7	65.7	0.0	0.0	0.0	6.5
4	11.9	25.3	18.6	71.3	0.0	0.0	0.0	3.5
5	10.0	27.7	20.3	73.0	0.0	0.0	0.0	7.1
6	10.4	27.3	19.8	75.3	0.0	0.0	0.0	6.5
7	12.0	27.1	19.8	97.3	0.0	0.9	0.9	2.2
8	14.0	27.4	18.6	86.0	11.1	0.0	11.1	6.5
9	11.8	26.8	19.3	83.7	0.0	0.0	0.0	6.3
10	13.0	30.0	20.4	75.0	0.0	0.0	0.0	8.1
11	13.6	26.5	20.7	61.7	0.0	0.0	0.0	0.6
12	10.0	27.0	19.8	63.7	0.0	0.0	0.0	10.3
13	11.8	29.0	20.9	62.7	0.0	0.0	0.0	2.7
14	10.0	28.7	19.6	74.7	0.0	0.0	0.0	8.2
15	12.2	28.6	20.7	77.0	0.0	13.9	13.9	5.0
16	13.8	26.5	18.5	85.7	5.4	0.0	5.4	4.2
17	14.2	25.6	19.6	86.0	1.5	4.1	5.6	4.0
18	15.4	21.7	17.8	92.7	18.8	0.0	18.8	0.2
19	13.2	27.0	19.4	79.7	0.0	0.0	0.0	4.4
20	10.8	27.6	20.1	71.0	0.0	0.0	0.0	7.7
21	14.0	23.8	18.5	84.0	0.0	0.0	0.0	1.7
22	10.5	26.5	18.0	82.3	0.7	0.0	0.7	5.3
23	11.2	28.6	19.3	82.7	0.0	0.0	0.0	6.0
24	14.6	24.6	18.4	88.7	0.3	0.6	0.9	2.7
25	14.0	26.0	18.7	87.0	2.0	9.5	11.5	2.8
26	15.0	24.6	18.8	87.7	0.2	0.0	0.2	0.7
27	14.0	25.6	18.0	85.3	9.0	2.6	11.6	6.1
28	13.5	26.6	17.4	85.3	19.7	0.0	19.7	6.0
29	12.4	26.8	17.9	94.0	0.5	0.0	0.5	6.5
30	11.5	24.8	18.7	81.7	0.0	0.0	0.0	2.0
31	10.5	27.8	18.2	82.0	2.0	2.0	4.0	5.1
Total:					71.2	33.6	104.8	154.2
Promedio:	12.4	26.6	19.2	79.2				

Estación: Bertha
Año : 2006

Dpto: Boyacá
Mpio: Moniquirá

Latitud : 5° 53' N
Longitud: 73° 34' W
Altitud: 1677 m

Septiembre	Temperatura (°C)			Hum. Rel.(%)	Precipitación (mm)			Brillo Sol.(h)
	Min.	Máx.	Med.		Día	Noche	Total	
1	12.4	27.0	19.2	84.3	1.7	0.0	1.7	6.3
2	10.9	27.2	19.2	83.0	0.1	0.0	0.1	8.3
3	14.6	28.0	19.8	80.3	8.8	0.4	9.2	8.5
4	14.8	26.6	18.5	85.0	10.2	0.0	10.2	4.3
5	14.4	27.6	18.5	85.7	11.0	0.0	11.0	6.8
6	13.8	28.4	20.7	71.7	0.0	0.0	0.0	7.5
7	14.4	26.8	18.1	86.0	1.7	0.0	1.7	3.2
8	13.0	26.4	19.8	80.0	3.0	0.8	3.8	5.6
9	12.0	26.8	19.6	82.7	4.4	0.0	4.4	7.2
10	10.8	27.0	19.5	81.7	0.5	13.0	13.5	6.7
11	12.2	26.3	17.6	84.7	7.4	0.0	7.4	2.9
12	12.0	25.0	18.6	88.0	0.0	0.0	0.0	3.4
13	13.5	25.4	18.5	87.0	1.7	0.0	1.7	3.1
14	12.0	27.0	18.8	84.0	0.7	0.0	0.7	6.1
15	14.8	25.4	19.3	85.3	0.0	0.7	0.7	5.0
16	12.0	25.5	17.4	85.3	4.4	0.0	4.4	4.7
17	9.8	25.0	18.0	87.3	18.5	0.0	18.5	6.7
18	14.0	23.3	17.2	97.0	3.2	2.5	5.7	2.6
19	15.2	26.4	18.0	91.3	3.7	0.0	3.7	5.6
20	14.2	27.0	18.5	82.7	0.8	6.6	7.4	6.7
21	12.2	27.4	18.6	82.0	15.4	3.5	18.9	6.6
22	12.0	27.4	19.5	82.7	0.0	0.0	0.0	9.6
23	13.0	28.6	19.6	83.0	0.0	41.4	41.4	7.5
24	12.5	27.6	21.0	68.3	0.0	0.0	0.0	7.8
25	12.0	28.0	19.8	78.0	0.0	19.2	19.2	8.9
26	13.8	29.0	20.2	79.3	0.4	0.0	0.4	7.6
27	11.4	28.5	19.9	76.3	0.0	0.0	0.0	9.4
28	11.2	27.6	19.0	80.3	0.0	0.0	0.0	6.2
29	12.0	26.4	18.6	82.0	4.9	0.0	4.9	2.6
30	13.1	26.2	20.2	87.3	0.0	7.4	7.4	5.3
31								
Total:					102.5	95.5	198.0	182.7
Promedio:	12.8	26.8	19.0	83.1				

Octubre	Temperatura (°C)			Hum. Rel.(%)	Precipitación (mm)			Brillo Sol.(h)
	Min.	Máx.	Med.		Día	Noche	Total	
1	13.4	28.2	19.0	83.0	0.5	9.0	9.5	4.4
2	14.5	26.6	19.5	90.0	0.1	7.4	7.5	2.9
3	14.6	26.0	19.4	87.7	6.0	14.2	20.2	5.1
4	15.0	25.7	20.1	87.3	0.0	2.6	2.6	4.2
5	12.6	27.6	20.8	77.7	0.0	0.0	0.0	7.8
6	12.8	27.0	19.1	75.0	0.0	0.0	0.0	10.0
7	12.0	28.0	20.4	78.3	0.0	0.0	0.0	6.4
8	11.8	27.8	20.8	77.7	0.0	1.3	1.3	1.3
9	13.5	27.0	18.6	88.7	8.5	16.6	25.1	4.3
10	14.6	27.4	20.4	88.7	0.0	17.8	17.8	6.2
11	15.5	25.5	19.3	88.3	4.6	10.7	15.3	3.7
12	14.6	26.4	19.4	82.3	7.9	13.1	21.0	7.9
13	15.5	26.5	19.7	85.0	0.0	0.0	0.0	4.8
14	15.2	26.2	20.3	85.0	0.0	3.0	3.0	4.1
15	15.6	25.4	18.9	87.3	16.0	0.9	16.9	1.5
16	15.0	25.0	19.2	83.0	2.4	4.1	6.5	3.0
17	14.6	23.8	17.8	84.3	1.0	0.0	1.0	2.5
18	14.4	27.0	19.3	81.7	2.5	0.0	2.5	6.4
19	14.6	26.1	19.8	81.0	0.4	0.0	0.4	6.2
20	15.2	23.7	18.4	87.0	0.4	0.0	0.4	0.7
21	14.5	26.4	19.2	86.7	0.0	5.7	5.7	5.3
22	15.6	26.8	19.4	85.7	2.0	1.5	3.5	3.5
23	15.2	25.0	18.6	80.0	0.5	0.0	0.5	3.6
24	10.8	28.2	19.5	82.3	1.9	0.1	2.0	7.8
25	14.6	26.4	19.0	87.0	8.5	0.2	8.7	5.5
26	12.8	27.2	19.3	80.0	0.0	0.0	0.0	7.8
27	12.4	27.0	18.6	87.7	4.9	8.6	13.5	6.1
28	16.0	25.8	19.4	88.7	4.5	4.7	9.2	0.9
29	15.2	26.2	19.2	85.0	16.5	1.2	17.7	5.2
30	15.4	27.4	20.2	84.3	0.0	1.0	1.0	6.7
31	15.0	27.6	20.6	82.3	0.0	2.1	2.1	4.9
Total:					89.1	125.8	214.9	150.7
Promedio:	14.3	26.5	19.5	84.2				

Estación: Bertha
Año : 2006

Dpto: Boyacá
Mpio: Moniquirá

Latitud : 5° 53' N
Longitud: 73° 34' W
Altitud: 1677 m

Noviembre	Temperatura (°C)			Hum. Rel.(%)	Precipitación (mm)			Brillo Sol.(h)
	Min.	Máx.	Med.		Día	Noche	Total	
1	15.2	26.8	19.4	83.7	0.0	0.0	0.0	7.6
2	15.6	26.8	20.6	81.7	0.0	10.7	10.7	7.9
3	16.0	27.4	20.3	82.7	1.0	9.6	10.6	7.9
4	13.4	28.0	19.7	83.7	0.7	0.0	0.7	6.3
5	12.0	27.6	19.4	85.0	1.0	0.0	1.0	5.0
6	15.4	26.8	19.9	88.0	8.8	6.9	15.7	5.0
7	15.6	27.2	20.0	83.3	0.0	0.3	0.3	5.5
8	15.8	24.0	18.8	93.0	1.2	4.5	5.7	1.0
9	15.5	25.0	19.5	86.3	0.0	1.9	1.9	2.0
10	12.6	26.8	18.8	85.7	0.7	0.0	0.7	5.1
11	12.6	27.0	19.2	86.7	9.5	5.3	14.8	5.0
12	14.2	24.0	18.8	88.7	0.0	1.3	1.3	3.9
13	15.0	26.2	17.4	91.7	0.0	7.1	7.1	2.4
14	15.2	25.6	19.0	84.0	0.0	3.9	3.9	1.6
15	15.0	23.8	18.0	87.0	1.6	7.2	8.8	0.7
16	15.4	26.0	19.5	84.3	0.0	0.0	0.0	5.2
17	13.6	26.6	18.1	84.3	46.4	0.0	46.4	6.5
18	12.7	26.0	18.2	84.3	0.3	0.0	0.3	5.1
19	15.2	25.2	18.1	95.7	3.4	0.8	4.2	5.0
20	13.5	28.0	18.8	78.3	75.2	50.7	125.9	6.0
21	13.2	25.0	18.2	88.3	5.8	0.1	5.9	2.9
22	15.0	26.2	19.0	87.0	0.0	0.7	0.7	5.7
23	15.6	27.0	20.0	82.7	2.3	0.9	3.2	6.9
24	14.4	27.2	18.9	86.0	3.0	0.0	3.0	6.0
25	14.8	25.6	18.1	86.3	34.2	0.0	34.2	5.2
26	14.0	26.0	19.4	85.0	0.0	0.0	0.0	5.1
27	13.8	25.6	18.5	86.3	14.0	16.4	30.4	5.5
28	15.4	25.4	18.7	97.0	13.7	6.5	20.2	4.9
29	15.2	25.7	19.0	87.7	3.1	0.5	3.6	4.4
30	13.8	26.2	19.8	83.3	0.2	0.0	0.2	6.3
31								
Total:					226.1	135.3	361.4	147.6
Promedio:	14.5	26.2	19.0	86.3				

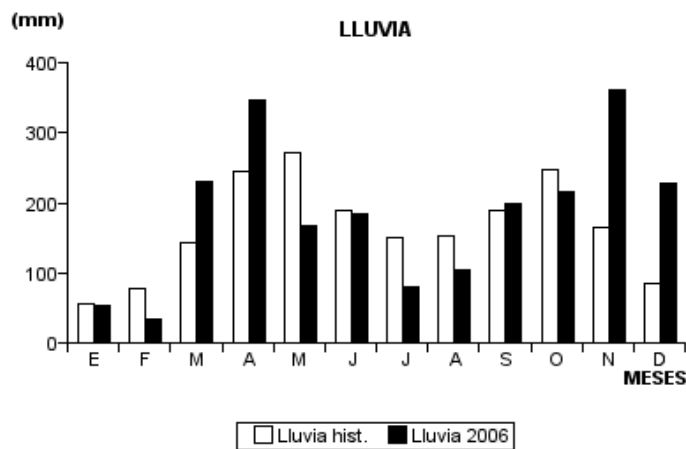
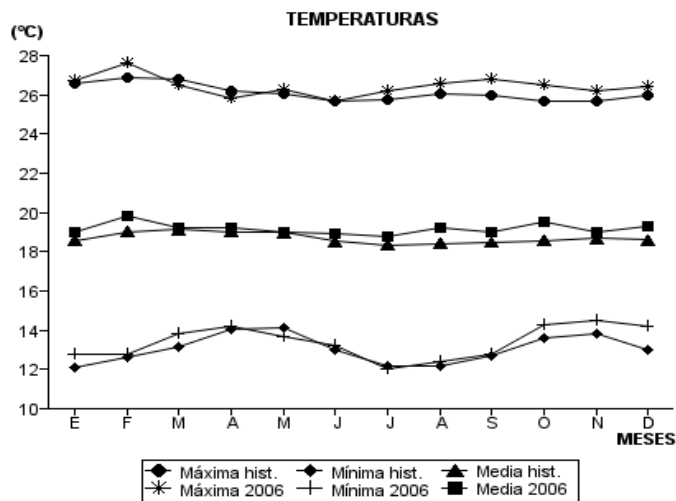
Diciembre	Temperatura (°C)			Hum. Rel.(%)	Precipitación (mm)			Brillo Sol.(h)
	Min.	Máx.	Med.		Día	Noche	Total	
1	11.8	27.4	20.4	81.3	0.0	24.2	24.2	8.7
2	15.2	26.6	19.5	87.3	0.0	18.9	18.9	2.6
3	15.6	26.2	19.6	87.7	0.1	0.1	0.2	4.8
4	14.8	27.4	20.0	85.0	0.0	0.0	0.0	8.2
5	16.6	25.9	19.5	91.7	12.5	0.1	12.6	2.7
6	16.2	26.4	20.2	85.3	0.0	9.3	9.3	6.8
7	16.0	26.0	18.4	95.7	0.5	33.5	34.0	2.2
8	15.0	26.6	19.5	84.7	0.0	1.0	1.0	5.2
9	16.0	25.0	19.5	87.0	1.5	1.5	3.0	3.2
10	14.0	27.0	19.2	82.7	0.1	9.5	9.6	8.1
11	15.0	27.2	18.9	86.0	0.0	4.0	4.0	7.0
12	16.0	24.0	19.0	89.3	0.2	18.7	18.9	0.9
13	14.8	25.0	18.7	85.7	0.5	0.0	0.5	4.7
14	12.4	26.4	18.2	84.7	0.0	0.0	0.0	6.6
15	16.0	26.6	19.9	83.3	0.2	1.7	1.9	6.3
16	14.8	26.8	20.0	82.7	0.0	0.1	0.1	8.5
17	15.4	26.6	20.0	83.3	0.0	0.0	0.0	7.8
18	15.0	26.8	20.0	84.0	0.1	0.0	0.1	6.6
19	16.0	27.8	20.4	84.3	0.0	25.3	25.3	5.9
20	15.2	25.0	19.0	88.7	0.0	16.5	16.5	2.7
21	14.6	26.6	18.9	85.3	0.1	0.0	0.1	7.2
22	11.8	27.0	19.3	82.3	0.2	0.5	0.7	7.1
23	13.6	22.6	18.0	90.0	0.0	0.0	0.0	0.6
24	11.2	25.8	18.2	86.7	1.0	0.0	1.0	4.3
25	13.6	27.4	18.0	81.0	8.1	0.0	8.1	3.7
26	13.2	26.6	18.2	84.0	26.7	0.0	26.7	4.5
27	13.0	25.0	18.8	84.0	0.2	3.8	4.0	5.1
28	12.0	25.1	18.6	88.0	0.1	7.8	7.9	7.1
29	12.6	28.2	19.9	70.7	0.0	0.3	0.3	9.0
30	11.2	28.8	19.7	86.3	0.1	0.0	0.1	9.6
31	11.6	29.2	19.4	77.7	0.0	0.0	0.0	7.9
Total:					52.2	176.8	229.0	175.6
Promedio:	14.2	26.4	19.3	85.0				

Estación: Bertha
Año : 2006

Dpto: Boyacá
Mpio: Moniquirá

Latitud : 5° 53' N
Longitud: 73° 34' W
Altitud: 1677 m

MES	TEMPERATURA (°C)					PRECIPITACIÓN			
	Mín. Med.	Máx. Med.	Media	Max. Abs.	Mín. Abs.	Hum. Rel.(%)	Total mm.	Dias Lluvia	Brillo Sol.(h)
Enero	12.8	26.7	19.0	29.8	9.0	80.4	53.2	14	208.4
Febrero	12.8	27.6	19.8	30.4	10.0	77.6	32.8	6	201.3
Marzo	13.8	26.5	19.2	31.2	9.8	82.7	230.9	23	136.0
Abril	14.2	25.8	19.2	28.4	11.0	84.8	346.4	23	102.2
Mayo	13.7	26.3	19.0	29.0	9.5	85.0	168.4	25	124.2
Junio	13.2	25.7	18.9	28.0	10.2	83.4	185.1	21	125.9
Julio	12.0	26.2	18.8	29.0	7.4	81.8	79.1	19	135.2
Agosto	12.4	26.6	19.2	30.0	9.2	79.2	104.8	14	154.2
Septiembre	12.8	26.8	19.0	29.0	9.8	83.1	198.0	24	182.7
Octubre	14.3	26.5	19.5	28.2	10.8	84.2	214.9	26	150.7
Noviembre	14.5	26.2	19.0	28.0	12.0	86.3	361.4	27	147.6
Diciembre	14.2	26.4	19.3	29.2	11.2	85.0	229.0	26	175.6
Promedio:	13.4	26.4	19.2			82.8			
Absoluta:				31.2	7.4				
Total:							2204.0	248	1844.0



Estación: Cenicafé
Año : 2006

Dpto: Caldas
Mpio: Chinchiná

Latitud : 5° 0' N
Longitud: 75° 36' W
Altitud: 1310 m

Enero	Temperatura (°C)			Hum. Rel.(%)	Precipitación (mm)			Brillo Sol.(h)
	Min.	Máx.	Med.		Día	Noche	Total	
1	17.0	30.0	21.1	81.7	0.0	0.0	0.0	5.3
2	16.4	29.7	21.2	82.7	4.1	16.6	20.7	7.2
3	16.8	25.4	20.1	89.7	0.0	5.1	5.1	2.6
4	17.4	25.7	19.6	90.3	1.6	20.3	21.9	2.2
5	16.3	24.2	19.2	94.3	1.3	13.9	15.2	1.1
6	16.0	21.6	17.8	98.7	23.6	21.1	44.7	0.0
7	16.1	23.0	19.5	93.7	0.0	0.0	0.0	0.0
8	17.0	28.3	21.2	83.3	0.0	1.2	1.2	6.6
9	16.8	30.2	22.0	84.0	0.0	0.0	0.0	7.0
10	17.3	28.0	21.4	83.0	0.0	0.0	0.0	3.6
11	17.2	29.0	20.7	82.7	11.0	0.0	11.0	5.8
12	15.2	29.2	21.2	80.3	0.0	0.0	0.0	7.0
13	17.0	31.0	22.6	79.0	0.0	10.2	10.2	8.8
14	17.2	28.0	20.2	87.3	0.7	0.0	0.7	4.3
15	16.2	28.2	20.8	84.7	0.2	2.4	2.6	2.8
16	17.9	28.4	20.6	87.0	11.0	0.2	11.2	3.7
17	16.6	30.0	21.9	83.3	0.0	37.0	37.0	7.5
18	18.2	26.8	19.6	93.3	1.0	0.0	1.0	2.1
19	15.6	30.2	21.8	78.3	0.1	0.0	0.1	9.2
20	16.4	30.7	22.4	75.3	0.0	0.0	0.0	7.5
21	18.0	29.5	21.9	80.3	0.0	0.0	0.0	4.1
22	15.6	29.2	22.7	78.7	0.0	0.0	0.0	8.4
23	17.9	31.2	22.9	80.0	0.0	0.2	0.2	6.7
24	18.4	29.6	22.2	85.0	0.0	6.0	6.0	2.8
25	17.5	29.0	21.9	83.7	0.0	0.0	0.0	4.1
26	17.8	29.1	23.2	83.0	0.0	9.1	9.1	4.5
27	17.4	27.0	19.8	98.0	3.7	0.0	3.7	1.7
28	15.2	27.6	21.4	86.0	0.0	40.6	40.6	3.5
29	17.4	28.4	20.6	88.0	0.6	0.0	0.6	4.7
30	17.2	29.5	22.4	85.7	0.3	2.3	2.6	4.7
31	18.6	28.0	22.1	84.3	0.0	0.0	0.0	2.3
Total:					59.2	186.2	245.4	141.8
Promedio:	17.0	28.2	21.2	85.3				

Febrero	Temperatura (°C)			Hum. Rel.(%)	Precipitación (mm)			Brillo Sol.(h)
	Min.	Máx.	Med.		Día	Noche	Total	
1	17.8	27.2	21.3	85.0	0.0	0.2	0.2	3.3
2	18.4	28.6	22.2	87.0	6.8	11.6	18.4	2.8
3	17.8	30.0	21.0	90.3	4.0	0.2	4.2	4.7
4	18.6	25.6	21.0	89.7	0.0	20.0	20.0	0.1
5	18.2	26.2	21.0	89.0	0.4	2.8	3.2	1.2
6	17.4	28.6	22.2	84.3	0.0	25.6	25.6	4.4
7	17.6	28.4	20.8	86.3	5.2	1.5	6.7	4.2
8	17.2	29.4	21.6	79.3	0.0	0.8	0.8	3.5
9	17.5	28.3	22.4	84.7	0.0	0.5	0.5	3.8
10	17.8	31.6	22.6	80.3	0.0	0.1	0.1	6.3
11	18.6	31.5	24.2	78.0	0.0	0.0	0.0	7.0
12	18.2	31.0	22.6	84.3	10.3	11.1	21.4	6.7
13	18.8	30.8	22.9	80.3	0.0	8.1	8.1	6.4
14	15.9	31.2	21.6	73.3	0.0	0.0	0.0	8.1
15	15.4	28.8	22.6	72.3	0.0	0.0	0.0	7.5
16	17.8	31.6	22.9	70.3	0.0	0.0	0.0	8.6
17	18.3	28.8	22.3	80.7	0.0	4.7	4.7	4.0
18	17.8	30.4	22.8	76.0	0.0	0.0	0.0	6.6
19	17.5	31.3	23.0	78.0	0.0	0.0	0.0	6.5
20	17.0	32.0	22.9	72.7	0.0	0.0	0.0	6.7
21	16.3	31.5	22.3	75.0	0.0	0.0	0.0	6.5
22	17.6	31.9	23.1	74.0	0.0	0.0	0.0	8.0
23	17.8	33.2	23.8	66.0	0.0	0.0	0.0	8.8
24	18.0	31.8	23.4	73.7	0.0	0.0	0.0	5.6
25	18.6	30.5	23.6	76.7	0.0	0.0	0.0	3.6
26	18.0	23.4	20.5	94.7	11.4	0.0	11.4	0.0
27	17.8	28.6	21.2	83.0	7.8	0.0	7.8	3.6
28	15.6	31.3	22.4	75.0	0.0	0.0	0.0	9.5
29								
30								
31								
Total:					45.9	87.2	133.1	148.0
Promedio:	17.6	29.8	22.3	80.0				

Estación: Cenicafé
Año : 2006

Dpto: Caldas
Mpio: Chinchiná

Latitud : 5° 0' N
Longitud: 75° 36' W
Altitud: 1310 m

Marzo	Temperatura (°C)			Hum. Rel.(%)	Precipitación (mm)			Brillo Sol.(h)
	Min.	Máx.	Med.		Día	Noche	Total	
1	18.8	31.0	23.0	73.3	0.0	0.0	0.0	6.8
2	17.2	31.5	22.4	76.7	0.0	0.0	0.0	6.0
3	18.2	29.5	22.8	79.3	0.1	0.0	0.1	6.7
4	18.0	31.6	23.8	75.7	0.0	0.5	0.5	5.6
5	19.2	29.8	23.2	80.0	0.0	0.0	0.0	3.4
6	18.9	25.6	21.4	86.3	0.2	9.4	9.6	0.3
7	17.5	26.4	20.6	85.7	2.4	9.6	12.0	1.5
8	17.4	25.3	20.3	85.0	0.9	15.3	16.2	0.5
9	17.0	28.3	20.0	88.0	0.5	0.8	1.3	0.7
10	17.4	27.4	21.0	87.3	0.0	3.4	3.4	2.0
11	18.2	28.4	20.6	93.0	0.7	0.0	0.7	3.6
12	16.5	30.7	21.0	82.7	21.3	10.5	31.8	6.4
13	17.4	29.8	21.4	80.0	0.4	38.3	38.7	6.2
14	17.5	28.8	21.4	84.3	0.0	30.8	30.8	5.9
15	17.8	26.5	20.6	88.0	2.3	3.5	5.8	1.1
16	17.2	27.8	21.7	79.0	0.0	9.1	9.1	3.1
17	17.4	26.0	20.4	88.0	1.2	25.5	26.7	1.6
18	16.3	29.1	21.1	82.0	0.0	0.3	0.3	6.6
19	17.4	30.1	21.3	81.7	0.0	4.1	4.1	3.5
20	18.0	27.1	21.8	84.0	0.0	0.0	0.0	2.9
21	17.8	28.2	21.5	79.3	0.0	18.6	18.6	2.4
22	17.2	26.0	19.8	90.0	0.9	0.0	0.9	2.3
23	17.6	29.5	21.0	81.0	0.3	71.9	72.2	4.1
24	17.0	21.4	19.3	91.7	2.7	0.0	2.7	0.0
25	15.5	27.8	20.2	81.0	2.2	0.3	2.5	1.5
26	16.2	26.3	20.7	86.7	0.0	0.0	0.0	3.1
27	17.8	27.8	21.0	87.7	0.0	0.0	0.0	2.3
28	17.4	29.4	21.9	77.3	0.0	0.0	0.0	4.3
29	17.6	31.2	23.4	73.7	0.0	4.3	4.3	6.9
30	18.4	29.2	22.1	85.7	0.0	9.2	9.2	3.1
31	18.3	27.9	21.5	86.0	0.9	0.0	0.9	3.2
Total:					37.0	265.4	302.4	107.6
Promedio:	17.6	28.2	21.4	83.2				

Abril	Temperatura (°C)			Hum. Rel.(%)	Precipitación (mm)			Brillo Sol.(h)
	Min.	Máx.	Med.		Día	Noche	Total	
1	17.2	29.5	21.2	81.0	4.6	11.2	15.8	5.4
2	16.6	26.3	21.1	87.7	0.0	0.0	0.0	1.9
3	17.8	28.0	21.6	79.7	0.3	0.0	0.3	2.4
4	16.4	25.0	19.2	94.3	4.8	0.0	4.8	0.9
5	17.7	25.6	20.6	85.0	0.0	0.5	0.5	0.6
6	17.3	27.2	21.9	83.7	0.7	3.4	4.1	3.0
7	17.6	26.2	21.4	84.3	0.0	0.0	0.0	1.1
8	18.4	30.2	21.2	81.3	13.8	7.5	21.3	6.6
9	16.6	29.2	19.3	89.7	3.2	0.0	3.2	3.1
10	16.0	27.5	20.9	81.7	0.0	9.2	9.2	3.5
11	16.2	30.6	21.0	78.7	11.8	26.6	38.4	7.0
12	17.2	23.5	19.5	89.7	0.0	0.0	0.0	0.1
13	16.0	27.6	19.8	80.7	64.6	4.6	69.2	3.9
14	15.8	27.8	21.0	81.7	0.0	0.0	0.0	3.1
15	15.6	31.4	22.2	74.0	0.0	39.5	39.5	9.2
16	18.4	29.6	22.0	84.0	0.0	3.6	3.6	3.7
17	18.7	26.3	20.8	86.7	0.9	0.0	0.9	0.6
18	17.5	25.4	19.8	93.3	0.3	3.7	4.0	2.4
19	16.8	28.7	21.6	78.0	0.0	0.0	0.0	6.2
20	17.2	30.8	21.8	78.7	0.0	0.0	0.0	6.4
21	16.0	31.3	23.0	76.7	0.0	0.0	0.0	8.4
22	18.8	31.9	24.2	73.7	0.0	5.3	5.3	7.3
23	18.4	25.6	20.3	93.7	4.6	0.0	4.6	0.4
24	17.5	27.8	22.2	83.7	0.0	67.4	67.4	3.1
25	16.8	28.2	21.2	86.0	0.0	2.6	2.6	2.9
26	17.3	24.6	20.0	91.7	23.2	0.0	23.2	0.9
27	17.0	28.2	20.5	83.3	9.2	0.0	9.2	3.7
28	16.6	29.8	22.2	81.7	0.0	0.3	0.3	5.3
29	18.7	27.7	21.2	88.0	10.6	17.4	28.0	2.4
30	17.8	27.0	20.7	86.3	4.8	0.8	5.6	2.5
31								
Total:					157.4	203.6	361.0	108.0
Promedio:	17.2	28.0	21.1	84.0				

Estación: Cenicafé
Año : 2006

Dpto: Caldas
Mpio: Chinchiná

Latitud : 5° 0' N
Longitud: 75° 36' W
Altitud: 1310 m

Mayo	Temperatura (°C)			Hum. Rel.(%)	Precipitación (mm)			Brillo Sol.(h)
	Min.	Máx.	Med.		Día	Noche	Total	
1	16.8	27.7	21.0	92.0	0.6	2.1	2.7	4.1
2	17.0	25.5	20.6	93.0	1.0	0.2	1.2	1.7
3	17.8	29.7	21.8	81.7	14.8	2.9	17.7	4.7
4	18.0	27.6	21.2	85.3	15.6	1.4	17.0	1.6
5	18.4	27.4	21.2	85.3	0.1	1.3	1.4	2.7
6	17.7	29.1	20.7	82.7	0.3	0.0	0.3	2.4
7	17.0	28.6	20.6	85.7	4.4	1.2	5.6	3.8
8	17.9	25.8	21.5	86.7	0.7	46.8	47.5	1.1
9	17.2	25.1	20.4	87.7	0.2	3.3	3.5	0.1
10	17.0	29.1	20.8	85.7	0.5	4.5	5.0	3.7
11	16.3	29.5	20.9	83.0	3.1	0.7	3.8	4.8
12	17.2	29.4	21.2	83.0	10.4	1.8	12.2	6.0
13	15.8	28.6	21.0	82.7	0.3	0.0	0.3	3.9
14	15.4	31.2	22.0	77.0	0.0	0.0	0.0	8.6
15	17.9	28.6	23.0	77.7	0.0	1.4	1.4	3.8
16	18.4	29.4	21.8	79.3	1.9	3.0	4.9	3.2
17	18.2	24.7	20.9	85.0	0.0	0.0	0.0	1.5
18	16.6	28.4	21.2	83.0	0.0	24.5	24.5	3.6
19	16.8	24.6	20.2	88.0	0.2	0.0	0.2	0.3
20	14.8	28.2	20.9	80.7	0.0	0.0	0.0	4.7
21	17.8	27.1	21.4	83.0	0.0	7.7	7.7	2.4
22	15.8	29.7	21.9	79.3	0.0	0.0	0.0	8.1
23	17.0	29.6	22.8	72.7	0.0	0.0	0.0	8.1
24	18.2	28.7	21.8	82.0	0.0	2.0	2.0	1.2
25	18.0	28.9	22.0	82.0	0.0	0.3	0.3	5.7
26	18.1	27.4	21.4	86.7	0.1	0.0	0.1	2.4
27	18.6	30.0	22.5	77.7	0.0	2.8	2.8	5.1
28	18.4	27.0	20.4	94.7	11.3	1.6	12.9	3.4
29	17.7	26.6	21.4	87.7	0.4	0.0	0.4	0.9
30	15.7	28.3	22.3	79.0	0.0	4.0	4.0	5.9
31	18.2	29.0	22.2	86.3	0.0	1.2	1.2	5.2
Total:					65.9	114.7	180.6	114.7
Promedio:	17.3	28.1	21.4	83.8				

Junio	Temperatura (°C)			Hum. Rel.(%)	Precipitación (mm)			Brillo Sol.(h)
	Min.	Máx.	Med.		Día	Noche	Total	
1	17.5	24.4	19.4	95.7	28.0	47.4	75.4	0.4
2	17.4	25.0	20.5	88.0	0.7	5.5	6.2	1.2
3	17.0	27.3	20.9	86.3	0.0	0.0	0.0	5.2
4	18.0	25.6	19.9	95.7	19.8	26.1	45.9	1.8
5	15.4	25.2	19.4	86.0	0.0	5.1	5.1	2.5
6	16.7	26.4	20.5	89.0	0.0	0.0	0.0	2.1
7	17.0	21.7	18.9	93.3	17.5	1.9	19.4	0.0
8	15.4	28.0	20.6	84.7	0.9	0.3	1.2	5.5
9	18.0	22.8	19.4	92.7	2.4	12.2	14.6	0.6
10	16.7	24.6	19.8	86.7	0.4	15.0	15.4	0.9
11	16.6	27.3	20.4	85.7	1.2	0.5	1.7	3.8
12	16.4	28.5	22.1	78.3	0.0	0.0	0.0	4.5
13	16.1	26.5	19.5	95.0	7.6	0.0	7.6	3.8
14	16.8	28.7	22.2	81.0	0.1	47.8	47.9	5.7
15	15.9	28.4	21.2	85.0	0.4	3.7	4.1	4.5
16	17.0	27.9	21.4	85.0	0.0	0.0	0.0	6.2
17	16.6	28.7	21.1	77.7	0.0	12.2	12.2	3.9
18	17.8	29.0	22.0	83.3	0.0	0.0	0.0	6.4
19	16.8	30.6	22.9	70.0	0.0	19.0	19.0	9.7
20	17.4	27.2	21.2	84.3	0.0	0.0	0.0	1.8
21	17.6	25.5	21.1	87.0	0.0	0.0	0.0	0.6
22	15.5	30.6	22.5	75.0	0.0	0.0	0.0	8.5
23	18.3	30.0	22.6	79.7	0.0	0.0	0.0	6.1
24	17.0	29.6	22.1	77.0	0.0	0.0	0.0	5.0
25	18.0	29.3	22.0	79.3	0.0	0.0	0.0	4.4
26	17.2	31.8	23.8	74.3	0.0	7.3	7.3	8.6
27	18.4	29.0	23.0	81.3	0.0	0.0	0.0	4.9
28	18.3	31.0	23.1	76.3	0.0	0.0	0.0	7.3
29	17.3	32.0	23.4	70.0	0.0	0.0	0.0	9.5
30	17.4	31.6	23.2	71.3	0.0	0.0	0.0	8.8
31								
Total:					79.0	204.0	283.0	134.2
Promedio:	17.1	27.8	21.3	83.2				

Estación: Cenicafé
Año : 2006

Dpto: Caldas
Mpio: Chinchiná

Latitud : 5° 0' N
Longitud: 75° 36' W
Altitud: 1310 m

Julio	Temperatura (°C)			Hum. Rel.(%)	Precipitación (mm)			Brillo Sol.(h)
	Min.	Máx.	Med.		Día	Noche	Total	
1	17.4	32.5	23.5	68.0	0.0	0.0	0.0	10.1
2	17.5	29.2	22.8	74.3	0.0	0.0	0.0	3.8
3	17.6	30.9	24.2	70.7	0.2	4.3	4.5	7.5
4	17.8	28.3	22.6	80.7	0.0	0.9	0.9	2.4
5	17.5	27.2	21.6	82.7	0.0	0.0	0.0	3.2
6	17.6	30.8	23.2	74.0	0.0	0.0	0.0	7.0
7	19.4	28.6	22.6	79.7	0.0	26.0	26.0	1.5
8	17.8	30.4	22.5	72.7	0.0	0.0	0.0	7.0
9	16.8	30.5	22.4	74.3	0.0	8.2	8.2	5.4
10	17.5	26.8	21.5	83.7	0.0	0.0	0.0	3.7
11	17.2	30.8	23.0	73.0	0.0	0.0	0.0	7.5
12	17.0	30.7	22.9	76.3	0.0	9.4	9.4	6.0
13	18.6	30.0	22.2	84.3	0.7	1.8	2.5	4.3
14	18.2	29.2	22.4	77.3	0.0	19.7	19.7	5.6
15	16.8	27.5	22.0	84.7	0.0	31.1	31.1	4.5
16	17.0	29.6	22.3	82.7	0.0	1.0	1.0	4.6
17	16.8	28.6	21.6	85.0	0.0	0.6	0.6	2.8
18	18.2	28.3	21.8	84.7	5.7	23.3	29.0	2.9
19	17.4	26.4	21.0	89.3	0.0	0.0	0.0	2.0
20	16.0	30.8	22.2	75.0	0.0	0.0	0.0	8.6
21	17.4	28.7	22.3	74.7	0.0	1.4	1.4	3.6
22	17.8	27.5	21.4	88.3	0.0	0.0	0.0	1.2
23	18.5	29.4	23.5	76.3	0.0	2.3	2.3	5.1
24	17.6	28.0	21.8	81.3	0.0	3.3	3.3	5.2
25	17.4	29.6	22.4	76.7	0.0	13.0	13.0	5.2
26	16.8	25.8	19.7	90.0	1.2	10.7	11.9	2.0
27	16.6	26.8	20.6	83.0	1.2	23.0	24.2	5.5
28	16.3	22.0	18.4	91.7	12.5	0.5	13.0	0.0
29	14.8	26.4	19.1	89.3	0.3	0.0	0.3	3.9
30	15.6	30.4	20.8	81.3	0.3	0.1	0.4	8.9
31	16.2	29.6	21.7	74.0	0.0	0.0	0.0	7.0
Total:					22.1	180.6	202.7	148.0
Promedio:	17.3	28.8	21.9	80.0				

Agosto	Temperatura (°C)			Hum. Rel.(%)	Precipitación (mm)			Brillo Sol.(h)
	Min.	Máx.	Med.		Día	Noche	Total	
1	16.8	29.8	22.1	73.7	0.0	0.0	0.0	6.4
2	17.2	31.2	23.0	72.3	0.0	0.0	0.0	7.1
3	15.4	31.4	22.2	66.7	0.0	0.0	0.0	9.5
4	15.8	30.2	23.0	72.7	0.0	0.0	0.0	7.5
5	17.2	31.0	23.4	70.7	0.0	0.0	0.0	7.3
6	16.8	29.6	22.5	78.7	0.0	0.0	0.0	5.5
7	16.6	29.2	21.6	83.3	0.0	0.0	0.0	4.9
8	17.6	29.0	21.6	85.0	0.4	2.5	2.9	3.0
9	16.8	30.8	22.7	76.7	0.0	0.0	0.0	6.4
10	17.7	32.3	24.0	74.3	0.0	6.4	6.4	8.5
11	18.0	24.6	20.6	91.7	12.9	0.0	12.9	0.2
12	17.1	31.6	23.6	72.7	0.0	0.0	0.0	9.0
13	16.2	32.0	22.5	70.3	0.0	0.0	0.0	8.2
14	16.4	32.1	23.0	73.0	0.0	0.0	0.0	9.5
15	18.5	29.5	22.8	74.7	0.0	0.0	0.0	2.8
16	17.0	28.6	20.6	91.0	1.0	0.0	1.0	4.6
17	18.0	28.8	21.7	89.0	0.9	76.8	77.7	4.3
18	16.6	25.6	20.4	87.7	0.0	0.0	0.0	1.7
19	15.8	29.8	21.3	75.3	0.2	0.0	0.2	6.8
20	16.4	30.3	22.6	74.7	0.0	0.2	0.2	8.1
21	18.7	30.0	22.6	74.7	0.0	0.2	0.2	6.5
22	16.1	30.2	22.2	71.3	0.0	2.0	2.0	6.8
23	16.3	31.5	22.6	75.0	0.0	0.5	0.5	8.5
24	17.8	29.2	21.7	80.0	0.0	7.8	7.8	7.0
25	16.5	24.2	18.8	93.3	6.9	0.1	7.0	0.1
26	16.8	26.0	20.2	85.0	0.8	0.3	1.1	2.6
27	16.3	29.3	22.2	78.0	0.0	0.0	0.0	6.7
28	17.7	29.5	21.9	80.3	0.0	0.0	0.0	5.3
29	17.4	30.0	22.5	79.3	0.3	0.0	0.3	6.5
30	15.7	28.2	21.5	77.3	0.0	0.0	0.0	5.3
31	16.0	30.2	23.1	75.3	0.0	55.2	55.2	7.8
Total:					23.4	152.0	175.4	184.4
Promedio:	16.9	29.5	22.1	78.2				

Estación: Cenicafé
Año : 2006

Dpto: Caldas
Mpio: Chinchiná

Latitud : 5° 0' N
Longitud: 75° 36' W
Altitud: 1310 m

Septiembre	Temperatura (°C)			Hum. Rel.(%)	Precipitación (mm)			Brillo Sol.(h)
	Min.	Máx.	Med.		Día	Noche	Total	
1	16.8	28.9	21.6	79.7	0.0	0.0	0.0	6.7
2	16.9	29.6	21.8	76.3	0.0	2.6	2.6	6.5
3	16.6	30.0	22.2	75.0	0.0	15.8	15.8	7.7
4	17.2	25.8	19.8	87.7	0.5	0.0	0.5	2.9
5	16.0	30.6	21.6	73.3	0.0	0.0	0.0	7.0
6	16.6	29.6	21.9	77.3	0.5	20.9	21.4	7.3
7	17.2	26.3	20.5	88.7	4.9	2.1	7.0	2.3
8	17.0	28.8	21.8	79.7	0.0	0.5	0.5	5.9
9	18.0	29.9	22.2	79.0	0.0	0.0	0.0	6.5
10	16.6	30.0	23.3	69.0	0.0	9.7	9.7	7.8
11	17.4	28.4	20.7	82.0	0.0	31.6	31.6	2.3
12	17.2	29.3	21.7	80.7	0.0	0.0	0.0	5.8
13	17.8	27.4	21.0	86.3	9.8	0.0	9.8	2.2
14	16.1	30.0	21.9	74.3	0.0	13.0	13.0	6.6
15	18.0	28.6	21.6	82.7	0.2	1.2	1.4	3.2
16	18.8	29.0	22.0	81.0	0.0	10.3	10.3	4.9
17	17.8	25.6	19.7	90.3	2.2	1.6	3.8	1.7
18	17.0	25.4	19.9	87.0	7.4	0.0	7.4	0.3
19	15.0	26.4	20.3	84.0	0.0	3.0	3.0	4.4
20	16.4	30.0	21.6	74.3	0.0	0.0	0.0	9.0
21	17.0	30.2	21.2	82.0	11.8	0.6	12.4	7.3
22	17.6	32.0	22.7	77.7	0.0	0.0	0.0	8.1
23	17.5	32.3	22.1	76.7	4.4	0.7	5.1	9.4
24	15.8	26.4	20.0	84.3	1.2	0.0	1.2	0.2
25	15.6	30.0	22.3	75.7	0.0	0.0	0.0	8.2
26	16.6	31.2	21.6	78.0	0.0	0.0	0.0	8.2
27	15.6	32.4	22.2	69.0	0.0	0.0	0.0	9.5
28	16.0	31.6	22.8	71.3	0.0	1.4	1.4	9.3
29	17.8	27.8	22.1	85.0	0.0	0.0	0.0	4.0
30	17.6	29.5	21.8	84.0	1.4	0.0	1.4	4.2
31								
Total:					44.3	115.0	159.3	169.4
Promedio:	16.9	29.1	21.5	79.7				

Octubre	Temperatura (°C)			Hum. Rel.(%)	Precipitación (mm)			Brillo Sol.(h)
	Min.	Máx.	Med.		Día	Noche	Total	
1	17.2	30.0	22.1	77.3	0.0	6.6	6.6	5.2
2	17.6	27.2	20.8	85.7	1.6	0.0	1.6	2.0
3	16.9	28.0	20.8	85.3	0.0	3.9	3.9	3.4
4	17.4	30.0	22.2	80.7	0.0	0.0	0.0	5.4
5	17.8	32.5	23.9	74.0	0.0	0.0	0.0	8.3
6	19.0	30.7	23.4	78.7	0.0	0.0	0.0	4.6
7	18.6	27.9	22.6	80.3	0.0	0.0	0.0	2.5
8	18.2	30.6	23.4	79.3	0.0	0.0	0.0	5.0
9	18.2	27.5	21.7	85.0	0.0	1.9	1.9	1.4
10	18.0	30.6	22.7	77.3	0.0	0.1	0.1	4.1
11	17.8	24.8	19.0	97.3	11.8	0.0	11.8	0.2
12	16.4	25.2	20.4	86.7	0.0	28.3	28.3	2.1
13	16.8	27.5	21.3	79.3	0.2	18.1	18.3	3.5
14	17.6	23.4	19.8	93.7	2.5	6.7	9.2	0.1
15	17.0	26.8	20.2	82.3	0.6	11.8	12.4	0.8
16	16.8	25.8	20.4	87.3	0.3	0.0	0.3	2.1
17	16.6	24.8	19.6	89.3	3.3	0.5	3.8	0.2
18	16.7	29.6	21.0	78.7	1.8	2.1	3.9	8.1
19	17.2	27.2	21.2	82.7	0.0	0.0	0.0	2.1
20	17.0	30.1	20.8	70.7	0.0	0.0	0.0	6.4
21	14.0	29.4	21.3	74.0	0.0	0.0	0.0	7.1
22	17.0	30.0	21.6	81.7	0.0	16.5	16.5	4.2
23	16.4	26.0	20.0	88.7	2.6	0.0	2.6	2.8
24	15.3	29.3	21.2	81.3	0.0	0.0	0.0	5.4
25	18.2	30.0	22.5	78.0	0.0	3.2	3.2	6.6
26	19.0	29.3	21.8	84.3	0.8	2.7	3.5	4.6
27	18.4	29.8	22.6	83.3	0.1	16.9	17.0	7.0
28	17.6	27.0	20.6	89.7	0.1	0.0	0.1	2.9
29	18.4	28.2	22.1	82.0	0.0	62.3	62.3	4.5
30	18.0	25.0	19.6	94.7	10.4	8.3	18.7	0.6
31	17.2	29.0	20.6	82.7	9.1	0.2	9.3	4.9
Total:					45.2	190.1	235.3	118.1
Promedio:	17.4	28.2	21.3	83.0				

Estación: Cenicafé
Año : 2006

Dpto: Caldas
Mpio: Chinchiná

Latitud : 5° 0' N
Longitud: 75° 36' W
Altitud: 1310 m

Noviembre	Temperatura (°C)			Hum. Rel.(%)	Precipitación (mm)			Brillo Sol.(h)
	Min.	Máx.	Med.		Día	Noche	Total	
1	17.6	26.8	20.3	86.7	2.9	1.5	4.4	4.3
2	16.0	28.4	21.4	79.7	0.0	14.4	14.4	6.4
3	17.0	29.5	21.5	77.3	0.0	0.0	0.0	6.0
4	17.2	31.4	22.6	73.7	0.0	0.0	0.0	9.7
5	17.5	23.6	19.2	95.7	16.2	0.0	16.2	0.0
6	15.4	29.0	21.0	82.3	0.0	19.2	19.2	6.2
7	17.4	25.0	19.0	96.3	29.0	24.0	53.0	2.9
8	16.6	22.8	19.0	97.0	3.0	11.4	14.4	0.0
9	16.4	26.4	20.4	84.7	3.6	3.5	7.1	4.4
10	16.8	29.0	21.0	83.0	0.0	0.0	0.0	4.2
11	17.2	27.4	20.2	92.0	5.5	10.7	16.2	2.9
12	16.8	26.9	20.6	86.7	8.9	1.4	10.3	3.6
13	15.6	25.7	20.0	86.3	0.2	7.1	7.3	2.6
14	16.4	23.6	18.7	88.7	5.6	0.2	5.8	0.2
15	16.0	26.2	19.6	86.0	0.0	3.6	3.6	1.6
16	16.4	29.8	20.5	81.3	0.0	0.0	0.0	5.1
17	16.8	27.4	19.5	88.0	10.6	0.0	10.6	2.8
18	15.6	26.2	18.8	94.3	0.6	0.0	0.6	4.7
19	15.4	30.0	21.1	77.7	0.0	47.8	47.8	4.5
20	15.8	28.0	20.4	85.3	0.0	15.6	15.6	4.8
21	16.2	26.2	19.5	93.7	0.9	0.0	0.9	4.5
22	16.8	27.0	20.6	83.0	0.0	3.0	3.0	4.6
23	16.0	26.2	20.0	84.3	0.5	0.0	0.5	5.8
24	16.8	25.2	20.2	87.0	0.0	0.0	0.0	1.9
25	15.2	27.8	21.2	80.7	0.0	6.2	6.2	2.5
26	17.3	26.4	20.4	89.3	0.0	0.0	0.0	3.1
27	16.4	29.3	20.6	83.0	21.5	6.2	27.7	3.2
28	17.4	25.0	19.6	92.7	1.0	0.0	1.0	0.7
29	17.0	25.6	19.9	85.7	2.2	0.0	2.2	1.0
30	16.0	29.8	22.0	79.0	0.0	0.0	0.0	6.4
31								
Total:					112.2	175.8	288.0	110.6
Promedio:	16.5	27.1	20.3	86.0				

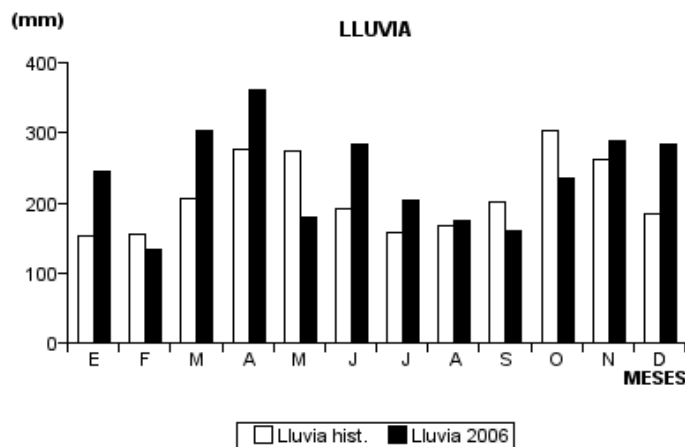
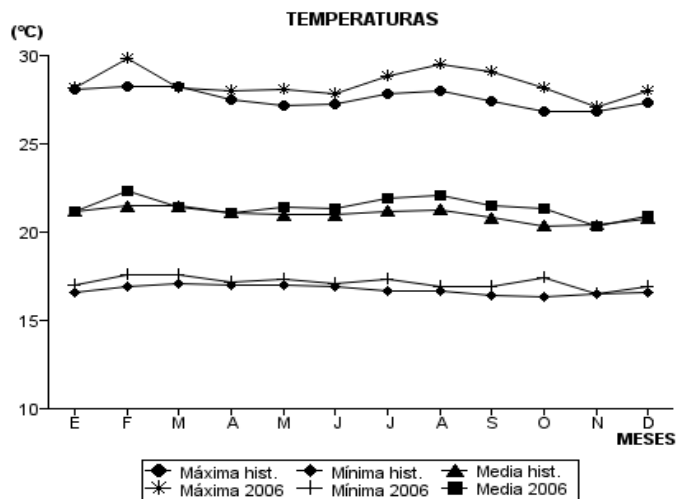
Diciembre	Temperatura (°C)			Hum. Rel.(%)	Precipitación (mm)			Brillo Sol.(h)
	Min.	Máx.	Med.		Día	Noche	Total	
1	17.8	29.1	22.0	80.0	0.0	0.0	0.0	5.4
2	17.9	28.0	21.5	84.3	2.1	0.1	2.2	0.9
3	17.7	30.5	22.4	81.3	0.0	2.3	2.3	5.8
4	16.2	31.0	22.0	76.7	0.0	0.8	0.8	8.0
5	18.2	28.0	21.6	87.7	0.0	0.0	0.0	1.7
6	17.6	27.8	21.6	84.0	0.0	60.3	60.3	2.2
7	17.5	22.0	19.1	93.3	2.1	0.0	2.1	0.0
8	17.1	29.3	21.0	80.3	0.0	78.4	78.4	3.5
9	16.8	23.8	19.6	92.0	1.9	0.0	1.9	0.2
10	16.2	29.4	20.9	82.7	0.0	0.0	0.0	6.2
11	16.8	29.2	21.8	77.0	0.0	30.5	30.5	5.2
12	16.5	24.6	18.8	88.7	22.8	0.1	22.9	0.2
13	17.5	29.0	20.5	86.0	0.3	16.4	16.7	5.6
14	17.9	25.4	20.2	87.3	0.0	0.0	0.0	2.2
15	17.5	29.8	21.7	87.0	0.0	6.8	6.8	5.1
16	17.2	29.5	21.8	80.3	0.0	0.0	0.0	5.5
17	16.4	28.0	21.2	79.3	0.0	0.0	0.0	5.9
18	16.3	30.0	21.6	84.7	2.5	15.7	18.2	6.2
19	17.7	28.4	21.0	85.3	1.0	10.8	11.8	0.0
20	16.5	20.6	18.3	96.0	10.3	0.0	10.3	3.9
21	15.0	25.0	19.7	86.3	0.0	0.0	0.0	1.6
22	16.4	29.0	20.6	82.0	0.0	0.0	0.0	4.2
23	16.5	30.4	21.0	80.7	1.0	0.0	1.0	6.9
24	16.6	28.5	20.8	83.0	0.0	0.0	0.0	2.0
25	17.2	28.6	20.5	84.7	14.1	0.0	14.1	2.8
26	16.6	25.8	19.8	84.3	1.2	0.3	1.5	2.2
27	16.8	27.3	20.8	86.0	0.0	0.0	0.0	2.5
28	16.4	30.0	21.3	79.3	0.0	0.0	0.0	4.8
29	15.8	32.3	22.7	73.0	0.0	0.0	0.0	9.1
30	17.6	29.5	21.8	82.3	1.6	0.0	1.6	4.8
31	17.0	28.2	21.2	84.0	0.0	0.0	0.0	3.7
Total:					60.9	222.5	283.4	118.3
Promedio:	16.9	28.0	20.9	83.9				

Estación: Cenicafé
Año : 2006

Dpto: Caldas
Mpio: Chinchiná

Latitud : 5° 0' N
Longitud: 75° 36' W
Altitud: 1310 m

MES	TEMPERATURA (°C)					PRECIPITACIÓN			
	Mín. Med.	Máx. Med.	Media	Max. Abs.	Mín. Abs.	Hum. Rel.(%)	Total mm.	Dias Lluvia	Brillo Sol.(h)
Enero	17.0	28.2	21.2	31.2	15.2	85.3	245.4	21	141.8
Febrero	17.6	29.8	22.3	33.2	15.4	80.0	133.1	15	148.0
Marzo	17.6	28.2	21.4	31.6	15.5	83.2	302.4	24	107.6
Abril	17.2	28.0	21.1	31.9	15.6	84.0	361.0	23	108.0
Mayo	17.3	28.1	21.4	31.2	14.8	83.8	180.6	26	114.7
Junio	17.1	27.8	21.3	32.0	15.4	83.2	283.0	15	134.2
Julio	17.3	28.8	21.9	32.5	14.8	80.0	202.7	20	148.0
Agosto	16.9	29.5	22.1	32.3	15.4	78.2	175.4	15	184.4
Septiembre	16.9	29.1	21.5	32.4	15.0	79.7	159.3	20	169.4
Octubre	17.4	28.2	21.3	32.5	14.0	83.0	235.3	22	118.1
Noviembre	16.5	27.1	20.3	31.4	15.2	86.0	288.0	23	110.6
Diciembre	16.9	28.0	20.9	32.3	15.0	83.9	283.4	18	118.3
Promedio:	17.1	28.4	21.4			82.5			
Absoluta:				33.2	14.0				
Total:							2849.6	242	1603.1



Estación: Naranjal
Año : 2006

Dpto: Caldas
Mpio: Chinchiná

Latitud : 4° 58' N
Longitud: 75° 39' W
Altitud: 1381 m

Enero	Temperatura (°C)			Hum. Rel.(%)	Precipitación (mm)			Brillo Sol.(h)
	Min.	Máx.	Med.		Día	Noche	Total	
1	16.8	27.7	21.1	65.3	0.0	0.0	0.0	6.7
2	17.5	27.3	22.0	56.7	0.0	9.3	9.3	7.2
3	17.2	24.5	20.0	73.3	0.0	10.4	10.4	1.9
4	17.0	23.7	19.4	78.3	4.8	2.7	7.5	3.0
5	17.3	22.6	19.0	82.0	3.3	6.2	9.5	0.6
6	16.9	22.8	18.8	84.0	0.9	11.0	11.9	0.1
7	16.8	23.5	19.0	81.7	1.5	0.7	2.2	0.1
8	17.3	26.2	20.8	70.3	0.0	10.7	10.7	4.1
9	16.9	28.5	21.3	68.0	0.0	0.0	0.0	7.7
10	17.5	27.5	21.5	66.7	0.0	5.3	5.3	4.8
11	18.0	27.8	20.9	70.3	0.0	0.0	0.0	5.4
12	17.0	28.3	21.6	59.0	0.0	0.0	0.0	7.3
13	17.2	29.5	22.7	60.3	0.0	0.0	0.0	9.6
14	18.2	27.6	21.2	70.3	1.9	0.0	1.9	4.6
15	16.9	27.8	20.9	68.0	0.0	11.1	11.1	4.4
16	18.1	26.6	20.3	79.0	11.0	0.0	11.0	5.4
17	17.4	28.6	21.9	66.7	0.0	14.4	14.4	6.9
18	17.5	24.8	19.5	78.7	0.0	0.0	0.0	3.6
19	15.9	28.3	21.1	58.3	0.0	0.0	0.0	9.0
20	16.0	29.0	21.8	57.7	0.0	0.0	0.0	7.3
21	17.1	28.6	21.4	61.3	0.0	0.0	0.0	5.8
22	15.4	29.6	22.1	60.7	0.0	0.0	0.0	8.8
23	17.5	28.7	22.9	57.7	0.0	3.1	3.1	6.9
24	18.2	27.9	21.6	68.3	0.0	3.4	3.4	3.2
25	18.0	27.8	22.0	62.7	0.0	0.0	0.0	4.2
26	18.8	28.3	23.1	67.0	0.0	21.8	21.8	4.5
27	17.6	25.5	19.9	89.0	2.0	0.0	2.0	1.3
28	16.0	27.8	21.6	67.7	0.0	65.6	65.6	5.1
29	16.8	26.8	20.6	71.7	0.5	0.0	0.5	3.6
30	17.6	28.9	22.8	60.3	0.0	10.8	10.8	5.4
31	18.5	26.0	22.1	66.7	1.1	20.4	21.5	1.4
Total:					27.0	206.9	233.9	149.9
Promedio:	17.3	27.0	21.1	68.6				

Febrero	Temperatura (°C)			Hum. Rel.(%)	Precipitación (mm)			Brillo Sol.(h)
	Min.	Máx.	Med.		Día	Noche	Total	
1	17.0	26.0	20.9	75.3	0.0	24.3	24.3	2.5
2	17.8	26.8	21.6	74.3	2.0	13.4	15.4	2.3
3	18.3	27.7	21.9	75.7	0.1	1.8	1.9	4.1
4	18.8	24.6	20.7	78.3	0.2	13.8	14.0	0.3
5	18.2	25.8	20.8	68.3	0.0	0.1	0.1	1.9
6	17.9	26.6	21.3	70.0	0.0	6.0	6.0	3.6
7	17.8	26.9	20.4	73.3	3.4	0.0	3.4	4.3
8	17.9	26.8	21.6	67.7	1.6	2.2	3.8	3.0
9	17.6	27.5	22.3	67.0	0.0	0.0	0.0	4.4
10	18.3	30.1	22.8	60.3	0.0	1.8	1.8	8.8
11	18.4	29.9	23.0	62.7	0.0	0.0	0.0	7.5
12	18.5	28.8	23.2	66.3	0.2	6.3	6.5	7.1
13	18.4	29.5	22.8	65.7	0.0	0.4	0.4	6.6
14	16.3	29.0	21.6	58.0	0.0	0.0	0.0	8.7
15	15.7	28.5	22.6	59.7	0.0	0.0	0.0	8.3
16	17.4	30.0	22.9	52.7	0.0	0.0	0.0	10.0
17	18.2	28.4	22.3	66.0	0.3	1.7	2.0	6.3
18	18.3	29.6	22.5	63.3	0.0	0.8	0.8	7.3
19	17.7	29.5	22.5	64.0	0.0	0.0	0.0	6.4
20	17.4	30.0	22.9	56.7	0.0	0.0	0.0	6.5
21	18.0	28.4	21.4	63.7	4.1	0.0	4.1	6.0
22	17.5	29.3	23.0	58.7	0.0	1.5	1.5	8.2
23	17.4	31.2	23.2	55.0	0.0	0.0	0.0	9.2
24	18.5	29.5	23.2	60.0	0.0	2.0	2.0	7.0
25	18.6	27.5	22.4	68.3	1.3	0.0	1.3	4.0
26	18.3	22.8	20.4	89.3	1.5	0.9	2.4	0.1
27	17.9	27.8	21.6	67.7	0.0	0.4	0.4	3.8
28	15.6	29.8	22.2	60.7	0.0	0.0	0.0	9.4
29								
30								
31								
Total:					14.7	77.4	92.1	157.6
Promedio:	17.8	28.2	22.1	66.0				

Estación: Naranjal
Año : 2006

Dpto: Caldas
Mpio: Chinchiná

Latitud : 4° 58' N
Longitud: 75° 39' W
Altitud: 1381 m

Marzo	Temperatura (°C)			Hum. Rel.(%)	Precipitación (mm)			Brillo Sol.(h)
	Min.	Máx.	Med.		Día	Noche	Total	
1	19.0	30.0	23.2	57.7	0.0	0.0	0.0	5.4
2	17.5	29.2	22.5	58.7	0.0	0.0	0.0	5.7
3	18.7	28.2	22.6	66.3	0.0	0.0	0.0	5.0
4	18.0	29.8	23.7	60.0	0.0	2.4	2.4	6.3
5	19.3	28.8	23.2	67.0	0.0	0.4	0.4	5.0
6	18.8	24.2	21.1	75.3	0.2	6.8	7.0	0.2
7	17.7	25.9	20.6	69.0	1.9	28.9	30.8	1.5
8	17.5	25.4	20.5	75.0	4.5	23.0	27.5	0.7
9	17.1	25.5	20.2	75.0	4.6	3.3	7.9	1.7
10	17.5	26.7	21.4	69.0	0.0	4.4	4.4	3.7
11	18.3	25.6	20.6	84.3	1.1	0.0	1.1	3.3
12	16.6	28.7	21.0	70.3	2.6	12.7	15.3	6.6
13	17.7	28.0	21.8	67.3	0.0	14.5	14.5	5.7
14	17.9	27.2	21.2	70.7	3.3	36.3	39.6	4.5
15	17.6	26.3	20.4	78.0	0.1	3.9	4.0	1.4
16	17.2	28.2	21.8	62.7	0.0	0.6	0.6	4.1
17	18.0	25.7	20.5	69.3	0.9	25.0	25.9	1.0
18	16.7	28.0	21.2	61.7	0.0	9.4	9.4	7.3
19	17.3	27.5	21.2	65.7	0.0	21.4	21.4	3.3
20	17.1	27.3	21.2	70.0	0.0	0.0	0.0	3.3
21	18.0	26.8	22.0	65.0	0.0	13.4	13.4	2.2
22	16.7	24.4	19.6	81.0	0.9	0.0	0.9	1.0
23	17.4	28.9	21.6	64.3	0.2	64.8	65.0	2.9
24	17.0	21.5	18.5	83.7	2.3	0.2	2.5	0.0
25	15.9	26.3	19.7	73.3	3.8	0.1	3.9	1.3
26	16.6	25.5	20.6	72.0	0.0	0.0	0.0	2.1
27	17.5	26.4	21.2	67.3	0.0	0.0	0.0	3.2
28	17.6	28.5	22.1	62.0	0.0	0.0	0.0	4.9
29	18.0	30.0	23.5	57.7	0.0	0.5	0.5	6.4
30	18.4	28.6	22.6	66.3	0.2	13.5	13.7	4.4
31	19.0	26.5	20.5	83.0	11.8	0.0	11.8	3.7
Total:					38.4	285.5	323.9	107.8
Promedio:	17.7	27.1	21.3	69.3				

Abril	Temperatura (°C)			Hum. Rel.(%)	Precipitación (mm)			Brillo Sol.(h)
	Min.	Máx.	Med.		Día	Noche	Total	
1	17.6	28.4	21.2	75.0	0.8	1.8	2.6	4.5
2	17.4	24.6	20.2	86.3	0.3	0.0	0.3	1.4
3	17.5	28.0	21.8	68.3	0.2	0.0	0.2	2.7
4	17.0	24.0	18.9	85.3	5.6	0.0	5.6	1.0
5	17.9	24.1	20.2	77.0	0.3	0.0	0.3	0.4
6	17.7	27.4	21.8	67.7	0.0	5.3	5.3	3.9
7	17.9	25.5	21.0	76.0	0.3	0.0	0.3	1.8
8	18.2	28.0	20.8	70.3	9.6	41.3	50.9	6.3
9	16.4	27.0	19.9	74.7	0.2	0.0	0.2	2.5
10	15.8	27.7	20.9	65.3	0.0	6.6	6.6	5.3
11	16.6	29.9	21.2	65.0	2.7	35.3	38.0	8.2
12	17.0	23.0	19.6	76.3	0.0	0.0	0.0	0.4
13	16.4	26.6	20.5	69.7	1.8	1.7	3.5	3.8
14	16.5	26.0	20.6	69.3	0.0	0.0	0.0	3.0
15	15.6	29.5	21.9	62.0	0.0	48.1	48.1	9.6
16	18.2	28.6	21.4	68.7	0.6	28.2	28.8	5.6
17	18.4	25.8	21.0	78.0	2.6	0.0	2.6	0.5
18	17.7	25.6	20.4	73.7	0.6	2.7	3.3	2.2
19	16.5	28.5	21.5	65.7	0.0	0.0	0.0	6.0
20	17.8	29.4	21.5	64.3	0.4	0.0	0.4	6.2
21	16.1	30.3	23.4	63.0	0.0	7.7	7.7	7.8
22	18.8	30.9	23.6	63.3	0.0	17.6	17.6	7.6
23	19.0	24.5	20.2	86.3	4.7	0.2	4.9	0.4
24	17.9	27.9	22.1	66.0	0.0	84.1	84.1	4.6
25	16.9	26.5	20.5	76.7	0.0	6.2	6.2	3.4
26	17.2	23.3	19.8	84.7	27.3	0.0	27.3	0.1
27	16.5	26.8	20.2	72.3	6.5	0.0	6.5	3.7
28	16.8	28.1	21.7	68.7	0.0	0.5	0.5	4.9
29	18.5	26.9	21.0	77.0	3.1	18.0	21.1	3.5
30	17.9	25.6	20.8	77.3	10.7	2.2	12.9	2.0
31								
Total:					78.3	307.5	385.8	113.3
Promedio:	17.3	26.9	21.0	72.5				

Estación: Naranjal
Año : 2006

Dpto: Caldas
Mpio: Chinchiná

Latitud : 4° 58' N
Longitud: 75° 39' W
Altitud: 1381 m

Mayo	Temperatura (°C)			Hum. Rel.(%)	Precipitación (mm)			Brillo Sol.(h)
	Min.	Máx.	Med.		Día	Noche	Total	
1	16.9	27.8	22.2	65.3	1.1	4.8	5.9	5.2
2	16.8	26.0	20.6	74.0	1.1	1.8	2.9	1.9
3	17.7	29.3	21.1	73.0	20.8	16.1	36.9	4.6
4	17.8	26.5	20.9	77.7	4.0	2.4	6.4	2.8
5	18.1	25.6	20.8	76.3	0.0	1.0	1.0	1.8
6	18.0	27.1	20.6	74.3	0.9	0.4	1.3	1.6
7	17.2	26.6	20.9	74.3	0.3	3.8	4.1	3.5
8	17.5	25.4	20.7	74.7	0.0	86.6	86.6	0.9
9	16.6	24.9	20.4	77.0	0.2	3.6	3.8	0.3
10	17.4	27.4	21.0	63.3	0.0	4.1	4.1	2.0
11	16.5	28.2	20.5	73.3	6.8	1.8	8.6	5.2
12	17.4	27.2	20.4	72.0	0.7	1.2	1.9	6.2
13	16.8	27.8	21.7	66.7	3.8	0.0	3.8	4.7
14	15.8	29.9	22.4	59.3	0.0	0.0	0.0	9.8
15	18.8	28.0	23.5	64.0	0.0	12.7	12.7	4.7
16	17.5	27.0	21.1	77.0	7.3	8.0	15.3	4.5
17	18.0	24.3	20.4	74.0	0.0	0.0	0.0	1.4
18	17.0	26.5	21.4	73.0	0.0	62.6	62.6	3.8
19	16.6	23.8	19.7	75.7	0.3	0.0	0.3	0.3
20	15.0	26.2	20.9	69.0	0.0	0.2	0.2	4.6
21	18.4	26.0	21.2	76.3	8.9	0.0	8.9	1.4
22	17.0	30.5	21.6	67.7	0.5	0.5	1.0	8.2
23	16.8	29.3	22.6	59.7	0.0	0.0	0.0	8.0
24	18.2	27.5	21.8	69.3	0.0	0.2	0.2	1.6
25	18.0	29.4	22.3	63.7	0.0	0.0	0.0	6.2
26	18.8	26.8	21.7	75.0	0.3	0.1	0.4	2.3
27	18.7	29.0	22.6	61.7	0.0	78.9	78.9	5.6
28	17.2	27.0	20.2	84.7	0.9	12.4	13.3	4.7
29	18.6	25.9	21.2	77.3	0.0	0.0	0.0	0.9
30	16.8	27.5	22.3	65.7	0.0	2.2	2.2	5.6
31	18.8	27.4	22.2	74.7	0.0	0.0	0.0	4.4
Total:					57.9	305.4	363.3	118.7
Promedio:	17.4	27.2	21.3	71.3				

Junio	Temperatura (°C)			Hum. Rel.(%)	Precipitación (mm)			Brillo Sol.(h)
	Min.	Máx.	Med.		Día	Noche	Total	
1	18.0	24.0	18.8	92.0	20.1	34.8	54.9	0.5
2	17.1	24.7	20.5	76.7	0.9	12.1	13.0	1.2
3	16.7	26.6	20.8	71.3	0.4	0.0	0.4	4.9
4	18.8	23.0	20.8	86.3	2.7	33.5	36.2	0.5
5	15.8	25.0	19.5	73.7	0.0	9.4	9.4	2.9
6	17.7	25.9	20.8	71.0	0.0	0.1	0.1	2.3
7	17.5	21.5	18.9	83.7	21.3	2.7	24.0	0.0
8	15.7	26.4	20.2	74.3	1.8	2.6	4.4	6.2
9	17.7	22.6	19.3	84.7	2.7	13.8	16.5	0.7
10	16.8	24.8	19.7	83.0	0.0	0.4	0.4	0.8
11	17.0	26.2	20.2	73.3	0.8	0.1	0.9	4.7
12	16.5	27.6	21.8	61.7	0.0	0.0	0.0	5.9
13	16.8	25.8	19.3	85.0	8.8	0.0	8.8	2.6
14	16.6	27.5	20.9	69.0	0.3	46.9	47.2	5.9
15	16.0	27.6	21.0	73.3	0.2	3.6	3.8	4.1
16	17.9	26.8	21.5	68.7	0.0	0.0	0.0	4.5
17	17.5	27.0	21.2	66.0	0.0	4.7	4.7	3.9
18	18.0	29.0	22.1	68.7	0.0	0.0	0.0	6.9
19	16.4	30.5	21.2	66.7	5.6	16.5	22.1	10.3
20	17.2	27.0	20.8	74.3	0.0	0.0	0.0	2.9
21	18.0	24.8	20.8	78.7	0.5	0.0	0.5	0.8
22	15.9	30.1	22.5	61.0	0.0	0.0	0.0	8.2
23	18.4	29.2	22.8	63.0	0.0	8.2	8.2	5.9
24	16.7	28.0	22.2	60.0	0.0	3.3	3.3	5.4
25	18.2	28.8	21.5	62.7	0.0	0.0	0.0	5.8
26	17.0	30.6	23.3	53.7	0.0	3.0	3.0	7.5
27	18.8	29.3	23.0	65.0	1.0	0.0	1.0	4.9
28	18.5	30.1	23.6	57.3	0.0	0.0	0.0	7.7
29	17.9	29.7	23.5	53.7	0.0	0.0	0.0	9.6
30	18.0	30.5	23.8	53.7	0.0	0.0	0.0	10.1
31								
Total:					67.1	195.7	262.8	137.6
Promedio:	17.3	27.0	21.2	70.4				

Estación: Naranjal
Año : 2006

Dpto: Caldas
Mpio: Chinchiná

Latitud : 4° 58' N
Longitud: 75° 39' W
Altitud: 1381 m

Julio	Temperatura (°C)			Hum. Rel.(%)	Precipitación (mm)			Brillo Sol.(h)
	Min.	Máx.	Med.		Día	Noche	Total	
1	17.8	31.6	23.6	53.0	0.0	0.0	0.0	10.4
2	17.4	29.0	22.8	55.7	0.0	0.0	0.0	3.4
3	17.6	28.7	23.4	57.0	0.0	0.0	0.0	6.0
4	18.4	27.2	22.5	67.3	0.0	0.0	0.0	1.0
5	17.8	26.8	21.8	68.0	0.0	0.0	0.0	2.6
6	17.5	30.4	23.1	59.7	0.0	0.0	0.0	8.4
7	19.0	28.4	22.5	64.7	0.9	0.0	0.9	2.1
8	19.0	28.9	23.0	58.7	0.0	0.0	0.0	5.4
9	16.6	28.5	22.4	58.0	0.0	1.4	1.4	5.5
10	17.2	28.2	22.0	60.7	0.0	0.0	0.0	5.9
11	17.7	30.2	23.6	53.0	0.0	0.0	0.0	8.4
12	17.2	30.7	23.0	57.7	0.0	1.9	1.9	5.7
13	19.0	29.1	22.5	63.0	0.2	0.0	0.2	4.1
14	18.8	28.8	23.0	62.0	0.0	17.1	17.1	5.8
15	16.4	28.3	22.2	64.3	0.0	0.4	0.4	6.1
16	17.0	28.4	22.8	63.7	0.0	0.0	0.0	4.1
17	17.2	27.6	22.4	67.3	0.0	3.8	3.8	3.5
18	18.4	27.5	22.6	65.3	0.3	2.4	2.7	4.1
19	18.0	25.0	21.4	72.7	0.0	0.0	0.0	1.8
20	16.8	29.2	22.5	54.7	0.0	0.0	0.0	9.2
21	17.6	28.4	22.8	58.7	0.0	13.1	13.1	3.5
22	18.0	25.5	21.0	76.7	0.2	4.5	4.7	1.5
23	18.4	28.6	22.5	61.0	0.0	6.8	6.8	6.1
24	17.7	26.8	21.8	68.0	0.0	30.6	30.6	4.1
25	18.0	27.5	22.0	58.3	0.0	41.8	41.8	5.7
26	16.4	25.1	19.2	80.3	6.3	1.5	7.8	2.7
27	16.5	26.0	20.8	71.3	0.0	22.6	22.6	4.8
28	16.4	21.0	18.2	85.0	4.4	1.8	6.2	0.0
29	14.9	25.0	18.6	77.3	1.5	0.1	1.6	3.0
30	15.5	29.2	22.2	61.3	0.0	0.0	0.0	10.1
31	17.0	30.1	22.8	51.7	0.0	0.0	0.0	8.0
Total:					13.8	149.8	163.6	153.0
Promedio:	17.5	27.9	22.1	63.7				

Agosto	Temperatura (°C)			Hum. Rel.(%)	Precipitación (mm)			Brillo Sol.(h)
	Min.	Máx.	Med.		Día	Noche	Total	
1	17.5	29.0	22.2	52.7	0.0	0.0	0.0	7.1
2	17.0	29.6	22.4	49.3	0.0	0.0	0.0	7.4
3	15.3	29.7	22.0	47.3	0.0	0.0	0.0	8.0
4	15.9	30.4	23.3	50.3	0.0	0.0	0.0	8.4
5	17.2	30.0	23.1	51.3	0.0	0.0	0.0	7.0
6	17.0	28.0	22.4	61.0	0.0	0.0	0.0	5.4
7	16.9	27.9	21.9	63.7	0.0	0.0	0.0	3.1
8	18.0	26.8	21.7	66.0	0.0	3.8	3.8	1.9
9	17.8	29.5	22.7	61.7	0.0	0.0	0.0	5.5
10	17.9	30.9	24.0	52.7	0.0	2.9	2.9	8.5
11	18.9	24.2	20.6	84.3	5.5	0.0	5.5	0.0
12	17.4	29.8	23.1	59.0	0.0	0.0	0.0	8.4
13	16.0	29.5	22.6	51.3	0.0	0.0	0.0	7.9
14	17.0	30.6	23.2	52.0	0.0	0.0	0.0	10.1
15	18.8	28.5	23.0	59.3	0.0	7.5	7.5	3.0
16	17.4	25.9	21.4	68.7	1.4	0.0	1.4	5.2
17	18.2	27.3	21.1	76.0	0.9	51.6	52.5	2.9
18	16.9	24.4	20.2	76.0	1.3	0.0	1.3	0.7
19	15.7	28.8	21.0	62.0	0.1	0.0	0.1	7.1
20	16.2	29.4	22.0	62.0	0.0	0.0	0.0	6.8
21	18.0	29.2	22.9	58.3	0.0	0.0	0.0	6.9
22	16.4	29.2	22.7	53.0	0.0	3.9	3.9	6.6
23	17.0	29.6	22.6	59.7	0.0	13.0	13.0	9.8
24	17.5	28.0	21.0	70.3	0.0	0.5	0.5	6.3
25	17.6	23.3	19.0	90.7	5.9	0.0	5.9	0.0
26	16.5	24.5	20.2	70.7	0.5	0.0	0.5	3.1
27	16.8	28.1	22.0	65.3	0.0	0.0	0.0	6.2
28	17.5	28.7	22.0	64.3	0.0	0.0	0.0	5.4
29	17.5	29.0	22.8	56.7	0.0	0.0	0.0	6.6
30	16.0	27.9	21.4	62.7	0.0	0.0	0.0	4.1
31	16.6	29.6	23.4	58.3	0.0	39.4	39.4	7.5
Total:					15.6	122.6	138.2	176.9
Promedio:	17.1	28.3	22.1	61.8				

Estación: Naranjal
Año : 2006

Dpto: Caldas
Mpio: Chinchiná

Latitud : 4° 58' N
Longitud: 75° 39' W
Altitud: 1381 m

Septiembre	Temperatura (°C)			Hum. Rel.(%)	Precipitación (mm)			Brillo Sol.(h)
	Min.	Máx.	Med.		Día	Noche	Total	
1	16.8	27.9	21.4	66.7	0.0	0.0	0.0	6.5
2	17.2	30.0	22.6	53.0	0.0	10.1	10.1	9.3
3	16.4	28.5	22.0	59.7	0.0	27.5	27.5	8.2
4	17.0	26.6	20.4	73.3	0.3	0.0	0.3	3.4
5	16.2	29.8	21.8	54.0	0.0	0.0	0.0	8.3
6	16.8	28.5	21.7	62.0	4.1	20.4	24.5	6.8
7	17.4	25.9	21.0	67.0	0.0	1.0	1.0	2.6
8	17.2	28.4	21.9	62.7	0.0	1.3	1.3	7.6
9	18.3	28.6	22.0	64.0	0.3	0.0	0.3	6.5
10	17.2	28.9	22.1	59.3	1.7	16.1	17.8	7.2
11	16.9	26.9	20.7	69.3	0.4	101.5	101.9	2.5
12	17.5	27.8	21.3	69.3	0.0	4.3	4.3	5.0
13	17.8	24.4	20.3	81.3	5.1	0.0	5.1	1.1
14	17.0	28.4	22.0	50.0	0.0	9.5	9.5	7.0
15	18.2	27.6	21.5	68.0	2.0	1.5	3.5	3.5
16	18.6	27.7	22.1	64.7	0.0	15.6	15.6	5.2
17	17.3	24.8	19.5	86.3	6.4	1.5	7.9	1.3
18	16.5	25.4	20.0	77.7	1.7	0.0	1.7	0.2
19	15.6	25.8	21.1	61.7	0.0	6.8	6.8	4.7
20	16.5	29.5	21.9	60.0	0.0	0.0	0.0	10.1
21	17.4	29.0	23.1	56.0	0.0	0.4	0.4	7.8
22	16.8	30.2	22.9	58.3	0.0	0.0	0.0	8.2
23	17.2	30.5	21.4	67.0	14.9	1.3	16.2	9.5
24	16.5	25.0	19.8	76.3	1.1	0.0	1.1	0.0
25	15.2	29.5	21.9	60.3	0.0	13.0	13.0	7.1
26	16.7	30.0	21.6	58.7	0.0	0.0	0.0	8.9
27	16.4	30.8	22.6	49.3	0.0	0.0	0.0	8.6
28	16.0	30.6	23.0	51.3	0.0	0.0	0.0	9.2
29	17.9	27.4	22.3	66.7	0.0	0.1	0.1	3.8
30	18.3	27.6	22.6	63.3	0.0	0.0	0.0	2.1
31								
Total:					38.0	231.9	269.9	172.2
Promedio:	17.0	28.1	21.6	63.9				

Octubre	Temperatura (°C)			Hum. Rel.(%)	Precipitación (mm)			Brillo Sol.(h)
	Min.	Máx.	Med.		Día	Noche	Total	
1	17.8	28.9	22.7	60.7	0.0	18.8	18.8	4.7
2	17.5	27.3	20.7	69.3	0.8	0.0	0.8	4.0
3	16.7	27.0	20.8	72.0	1.4	3.5	4.9	3.9
4	17.5	27.5	22.0	66.7	0.0	0.0	0.0	4.2
5	18.1	30.7	23.8	54.7	0.0	4.8	4.8	7.4
6	19.0	29.5	23.5	65.3	0.0	0.0	0.0	4.7
7	18.6	28.3	22.7	63.3	0.0	0.8	0.8	2.9
8	18.8	29.0	22.9	62.3	0.0	0.6	0.6	3.4
9	18.5	27.0	22.4	69.0	0.0	1.3	1.3	1.7
10	18.5	29.5	22.3	65.0	0.0	0.3	0.3	5.5
11	18.2	22.7	18.8	91.3	10.9	0.0	10.9	0.1
12	16.0	25.7	20.7	70.0	0.0	74.5	74.5	2.7
13	17.0	26.3	21.4	68.7	0.0	52.1	52.1	3.2
14	18.0	23.1	20.0	81.0	0.5	4.9	5.4	0.1
15	16.8	25.9	20.8	65.0	0.0	7.6	7.6	0.5
16	16.9	25.0	20.1	76.3	30.9	0.0	30.9	1.6
17	17.0	22.8	19.4	78.7	3.4	0.8	4.2	0.1
18	17.1	27.2	21.7	66.7	0.1	0.0	0.1	6.9
19	17.4	27.8	21.4	60.7	0.0	0.0	0.0	4.0
20	17.6	28.5	21.4	49.3	0.0	0.0	0.0	7.1
21	14.7	28.8	21.5	52.3	0.0	0.0	0.0	9.0
22	17.5	28.7	21.4	64.0	0.0	6.7	6.7	5.7
23	16.5	25.0	20.3	79.3	16.4	0.0	16.4	2.6
24	15.8	28.0	21.6	56.3	0.0	0.0	0.0	6.7
25	18.8	29.0	21.5	68.7	14.3	24.4	38.7	7.2
26	18.6	27.5	21.0	73.0	2.4	6.0	8.4	4.7
27	18.4	28.5	22.2	70.0	0.0	53.2	53.2	4.8
28	17.0	24.3	20.6	78.0	0.2	0.0	0.2	1.2
29	17.8	26.5	21.8	69.0	0.0	30.4	30.4	4.2
30	18.0	24.0	20.0	81.7	6.9	5.1	12.0	0.7
31	17.6	27.8	20.6	72.7	3.2	0.2	3.4	5.5
Total:					91.4	296.0	387.4	121.0
Promedio:	17.5	27.0	21.4	68.4				

Estación: Naranjal
Año : 2006

Dpto: Caldas
Mpio: Chinchiná

Latitud : 4° 58' N
Longitud: 75° 39' W
Altitud: 1381 m

Noviembre	Temperatura (°C)			Hum. Rel.(%)	Precipitación (mm)			Brillo Sol.(h)
	Min.	Máx.	Med.		Día	Noche	Total	
1	17.6	25.7	20.6	74.3	0.6	6.1	6.7	5.2
2	17.8	27.6	21.3	64.3	0.0	5.2	5.2	8.4
3	17.3	28.5	21.6	62.0	0.0	0.2	0.2	6.0
4	17.2	30.0	23.4	54.7	0.0	0.8	0.8	9.9
5	17.6	22.7	19.4	85.3	9.0	0.0	9.0	0.0
6	16.1	27.2	21.1	60.7	0.0	11.0	11.0	5.6
7	17.4	24.9	20.1	75.0	3.5	43.7	47.2	2.4
8	17.2	24.2	20.0	74.3	1.2	26.8	28.0	0.6
9	16.4	26.8	20.8	66.3	0.4	4.0	4.4	4.5
10	17.0	27.7	20.8	64.7	0.0	0.0	0.0	5.3
11	18.2	26.3	21.4	64.0	0.8	11.6	12.4	3.0
12	16.7	25.0	20.0	73.0	8.3	1.8	10.1	2.7
13	16.3	25.4	20.2	71.0	2.6	7.8	10.4	2.8
14	16.4	23.5	18.9	78.3	8.2	0.4	8.6	0.5
15	16.2	24.5	19.2	70.0	0.2	3.6	3.8	0.8
16	16.5	27.8	20.4	67.3	0.0	0.0	0.0	5.4
17	17.3	24.5	19.7	70.7	0.3	1.2	1.5	1.5
18	15.8	25.0	18.6	84.7	7.1	0.0	7.1	4.9
19	15.7	27.6	21.0	61.0	0.0	35.7	35.7	5.6
20	15.8	26.6	20.7	71.0	0.0	37.5	37.5	4.3
21	16.4	24.5	20.3	74.7	0.5	0.0	0.5	4.6
22	17.0	26.7	20.8	65.7	0.0	14.0	14.0	4.0
23	15.7	26.0	20.0	74.0	2.9	2.9	5.8	6.1
24	17.5	25.0	20.0	74.7	0.3	0.0	0.3	2.4
25	16.0	27.7	21.0	64.3	0.0	3.1	3.1	3.9
26	17.6	26.7	21.1	70.7	0.0	0.0	0.0	4.0
27	16.5	27.5	21.4	66.7	1.0	16.2	17.2	3.9
28	17.8	24.6	20.5	78.3	0.0	14.9	14.9	0.3
29	17.2	24.8	19.8	78.0	10.1	0.0	10.1	0.7
30	16.0	27.7	21.6	66.3	0.0	0.0	0.0	7.5
31								
Total:					57.0	248.5	305.5	116.8
Promedio:	16.8	26.1	20.5	70.2				

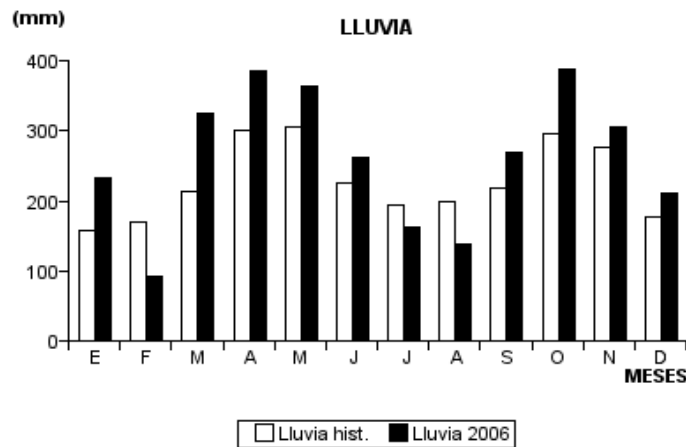
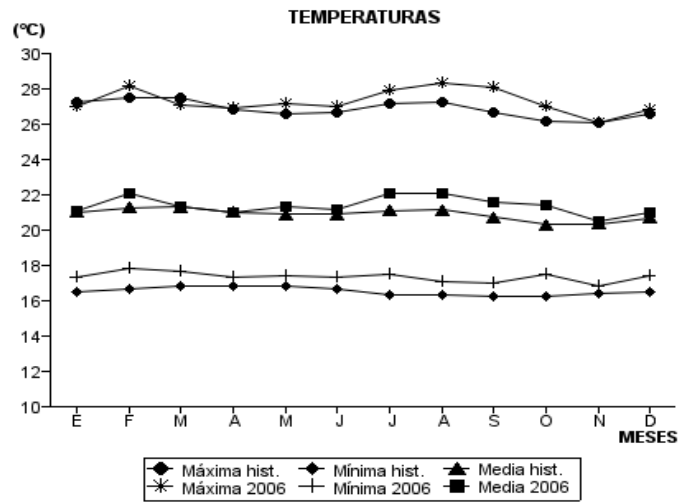
Diciembre	Temperatura (°C)			Hum. Rel.(%)	Precipitación (mm)			Brillo Sol.(h)
	Min.	Máx.	Med.		Día	Noche	Total	
1	18.9	28.0	21.7	64.7	0.0	0.0	0.0	5.8
2	18.0	25.5	21.3	72.3	0.8	3.9	4.7	0.4
3	18.2	29.4	21.8	67.0	0.0	0.0	0.0	7.3
4	16.8	30.0	22.4	57.0	0.0	3.0	3.0	8.4
5	18.5	26.6	21.4	73.0	0.0	0.0	0.0	1.1
6	18.0	27.4	21.8	68.3	0.0	16.3	16.3	2.5
7	18.4	22.3	19.4	83.7	9.7	0.0	9.7	0.0
8	17.7	26.6	21.1	68.3	0.0	30.6	30.6	1.8
9	17.0	23.8	19.6	75.3	2.1	0.0	2.1	0.0
10	16.7	28.4	20.9	68.0	0.0	0.0	0.0	6.9
11	17.4	28.2	21.0	62.7	0.0	14.4	14.4	5.4
12	17.0	24.5	19.4	83.0	5.6	0.2	5.8	0.0
13	17.5	27.0	21.0	65.3	0.0	19.2	19.2	4.2
14	17.7	26.0	20.3	74.3	1.0	3.6	4.6	3.4
15	18.0	27.5	21.7	72.7	4.8	9.0	13.8	6.0
16	18.4	27.6	21.6	70.0	0.0	13.4	13.4	3.7
17	16.9	28.0	21.0	63.0	0.0	0.0	0.0	7.0
18	16.8	27.6	21.9	63.0	0.0	7.6	7.6	6.6
19	17.8	27.2	21.2	66.3	6.9	17.4	24.3	3.9
20	16.5	19.0	18.0	91.3	18.3	0.0	18.3	0.0
21	15.2	23.9	19.8	76.0	0.0	0.0	0.0	1.4
22	16.9	27.2	20.6	63.0	0.0	0.0	0.0	4.1
23	16.3	28.6	21.5	67.7	0.7	0.0	0.7	7.7
24	18.2	28.3	21.6	70.0	0.1	11.7	11.8	3.3
25	16.9	25.6	20.0	78.0	1.3	0.1	1.4	2.6
26	17.5	25.7	20.2	74.0	0.5	8.7	9.2	2.0
27	17.4	26.1	20.8	70.7	0.0	0.0	0.0	2.3
28	16.5	27.5	21.1	65.3	0.0	0.0	0.0	3.9
29	16.4	30.5	22.8	56.7	0.0	0.0	0.0	9.5
30	17.5	28.5	22.0	62.0	0.0	0.0	0.0	3.7
31	17.3	27.5	21.3	68.3	0.0	0.0	0.0	2.7
Total:					51.8	159.1	210.9	117.6
Promedio:	17.4	26.8	21.0	69.7				

Estación: Naranjal
Año : 2006

Dpto: Caldas
Mpio: Chinchiná

Latitud : 4° 58' N
Longitud: 75° 39' W
Altitud: 1381 m

MES	TEMPERATURA (°C)					PRECIPITACIÓN			
	Mín. Med.	Máx. Med.	Media	Max. Abs.	Mín. Abs.	Hum. Rel.(%)	Total mm.	Dias Lluvia	Brillo Sol.(h)
Enero	17.3	27.0	21.1	29.6	15.4	68.6	233.9	20	149.9
Febrero	17.8	28.2	22.1	31.2	15.6	66.0	92.1	19	157.6
Marzo	17.7	27.1	21.3	30.0	15.9	69.3	323.9	24	107.8
Abril	17.3	26.9	21.0	30.9	15.6	72.5	385.8	27	113.3
Mayo	17.4	27.2	21.3	30.5	15.0	71.3	363.3	25	118.7
Junio	17.3	27.0	21.2	30.6	15.7	70.4	262.8	21	137.6
Julio	17.5	27.9	22.1	31.6	14.9	63.7	163.6	17	153.0
Agosto	17.1	28.3	22.1	30.9	15.3	61.8	138.2	14	176.9
Septiembre	17.0	28.1	21.6	30.8	15.2	63.9	269.9	22	172.2
Octubre	17.5	27.0	21.4	30.7	14.7	68.4	387.4	25	121.0
Noviembre	16.8	26.1	20.5	30.0	15.7	70.2	305.5	26	116.8
Diciembre	17.4	26.8	21.0	30.5	15.2	69.7	210.9	19	117.6
Promedio:	17.3	27.3	21.4			68.0			
Absoluta:				31.6	14.7				
Total:							3137.3	259	1642.4



Estación: El Algarrobo
Año : 2006

Dpto: Caldas
Mpio: Manizales

Latitud : 5° 4' N
Longitud: 75° 35' W
Altitud: 1202 m

Enero	Temperatura (°C)			Hum. Rel.(%)	Precipitación (mm)			Brillo Sol.(h)
	Min.	Máx.	Med.		Día	Noche	Total	
1	16.2	29.0	21.2	79.0	0.0	0.0	0.0	7.2
2	16.3	28.8	21.1	78.7	4.6	22.0	26.6	8.9
3	16.4	26.0	20.8	81.7	0.0	12.1	12.1	3.7
4	17.2	25.1	20.2	82.0	0.0	8.7	8.7	1.1
5	17.0	25.2	19.7	82.7	11.2	35.0	46.2	1.1
6	16.5	23.5	19.3	87.3	1.0	25.0	26.0	0.3
7	16.4	25.0	20.0	83.3	0.7	2.3	3.0	0.9
8	16.8	27.8	21.2	79.7	0.0	0.0	0.0	5.3
9	17.2	29.7	21.8	77.0	0.0	0.0	0.0	7.2
10	17.4	29.0	22.2	77.7	0.0	10.1	10.1	6.4
11	18.3	29.2	20.8	81.0	11.3	0.0	11.3	6.2
12	15.8	29.5	21.4	75.0	0.0	0.0	0.0	6.1
13	17.2	31.0	22.4	73.7	0.0	3.4	3.4	9.2
14	17.9	28.0	21.8	78.0	0.0	0.0	0.0	4.0
15	17.4	28.8	21.6	78.0	0.0	0.6	0.6	2.9
16	18.5	28.1	22.7	72.3	0.0	0.0	0.0	5.6
17	17.3	29.3	21.8	81.3	0.0	12.9	12.9	6.9
18	18.1	24.9	19.4	90.7	0.8	0.0	0.8	2.7
19	15.5	28.4	21.7	75.0	0.0	0.0	0.0	8.4
20	14.5	30.2	21.4	72.3	0.0	0.0	0.0	7.0
21	17.0	29.6	22.0	72.0	0.0	0.0	0.0	4.9
22	14.4	30.2	21.4	75.0	0.0	0.0	0.0	7.8
23	16.5	30.4	22.8	71.7	0.0	0.0	0.0	7.9
24	17.7	29.1	22.2	74.7	0.0	0.0	0.0	4.7
25	17.0	29.2	22.0	76.3	0.0	0.0	0.0	4.5
26	16.7	29.8	23.1	73.7	0.0	0.0	0.0	4.8
27	17.3	26.7	20.1	93.0	6.7	0.0	6.7	1.8
28	15.8	28.1	21.2	78.3	0.0	6.2	6.2	4.1
29	17.0	28.0	20.9	79.7	0.4	0.0	0.4	4.8
30	16.3	29.5	22.3	77.7	0.0	11.3	11.3	6.5
31	18.5	28.0	22.0	81.7	0.0	20.0	20.0	1.5
Total:					36.7	169.6	206.3	154.4
Promedio:	16.8	28.2	21.4	78.7				

Febrero	Temperatura (°C)			Hum. Rel.(%)	Precipitación (mm)			Brillo Sol.(h)
	Min.	Máx.	Med.		Día	Noche	Total	
1	18.2	28.0	22.1	78.7	0.0	3.0	3.0	4.4
2	18.0	27.0	22.0	82.0	0.0	0.0	0.0	1.9
3	17.8	28.8	22.1	80.0	3.0	4.0	7.0	5.9
4	18.5	25.0	21.2	84.7	1.0	0.0	1.0	0.0
5	18.3	26.2	21.2	79.7	0.0	3.0	3.0	0.0
6	18.0	28.4	21.5	80.7	0.0	28.0	28.0	6.7
7	17.8	27.9	20.7	83.7	0.0	1.0	1.0	3.2
8	17.6	28.6	22.2	77.3	0.0	0.0	0.0	5.6
9	17.5	29.4	22.5	77.0	0.0	0.0	0.0	6.4
10	17.4	29.6	22.9	76.0	0.0	0.0	0.0	7.1
11	18.0	30.8	23.1	75.3	0.0	0.0	0.0	7.3
12	18.2	30.7	23.8	76.7	0.0	4.6	4.6	7.9
13	19.2	30.4	23.4	79.7	0.0	7.7	7.7	6.8
14	15.2	30.8	21.8	71.7	0.0	0.0	0.0	9.6
15	13.9	29.5	21.1	79.3	0.0	0.0	0.0	8.8
16	16.4	31.2	22.3	75.7	0.0	0.0	0.0	8.9
17	17.6	29.5	22.6	79.3	0.0	1.3	1.3	6.9
18	18.0	29.6	22.5	79.7	0.0	0.0	0.0	6.9
19	16.8	30.0	22.5	81.0	0.0	0.0	0.0	5.9
20	16.0	30.6	22.0	77.3	0.0	0.0	0.0	6.8
21	16.1	30.0	22.2	73.7	0.0	1.9	1.9	8.1
22	17.9	30.2	23.1	77.0	0.0	0.0	0.0	9.1
23	16.0	31.5	21.8	77.7	0.0	0.0	0.0	8.6
24	15.9	30.3	22.5	78.7	0.0	0.0	0.0	7.4
25	18.4	28.5	22.6	80.0	0.0	13.3	13.3	3.2
26	17.9	22.7	20.6	93.3	1.9	0.0	1.9	0.0
27	17.5	28.6	21.7	80.0	1.1	0.0	1.1	4.0
28	14.8	30.0	21.6	82.7	0.0	0.0	0.0	9.6
29								
30								
31								
Total:					7.0	67.8	74.8	167.0
Promedio:	17.2	29.1	22.1	79.2				

Estación: El Algarrobo
Año : 2006

Dpto: Caldas
Mpio: Manizales

Latitud : 5° 4' N
Longitud: 75° 35' W
Altitud: 1202 m

Marzo	Temperatura (°C)			Hum. Rel.(%)	Precipitación (mm)			Brillo Sol.(h)
	Min.	Máx.	Med.		Día	Noche	Total	
1	17.5	30.7	21.8	79.7	19.8	0.2	20.0	7.5
2	16.3	30.6	21.8	83.0	0.0	0.0	0.0	6.9
3	17.0	29.0	22.7	81.3	0.0	0.0	0.0	5.0
4	17.5	30.8	23.2	79.3	0.0	0.0	0.0	7.0
5	19.0	29.0	23.5	79.3	0.0	0.0	0.0	4.7
6	18.3	25.3	21.7	87.0	0.0	65.6	65.6	0.5
7	17.4	25.0	20.9	85.3	0.0	0.0	0.0	1.7
8	17.6	25.7	20.3	85.7	1.6	18.2	19.8	0.8
9	16.5	26.4	20.2	85.3	12.4	4.0	16.4	1.1
10	17.3	26.5	21.2	87.3	0.0	2.1	2.1	2.6
11	17.5	27.4	21.2	85.3	2.7	0.0	2.7	3.5
12	16.4	29.2	21.6	82.3	8.4	10.0	18.4	7.2
13	17.5	28.4	21.4	84.3	0.0	27.7	27.7	6.1
14	17.6	27.5	21.8	82.0	0.0	35.5	35.5	6.7
15	17.1	26.3	21.2	85.3	0.0	5.7	5.7	2.7
16	17.3	27.7	21.5	82.7	0.0	11.7	11.7	3.2
17	17.4	24.9	20.8	87.3	1.4	29.3	30.7	1.6
18	16.5	27.8	20.9	80.7	0.0	0.0	0.0	5.9
19	17.2	28.1	21.8	83.3	0.0	6.0	6.0	4.3
20	17.5	26.7	21.1	86.0	0.0	0.0	0.0	3.0
21	17.7	27.3	22.0	83.3	0.0	2.5	2.5	2.3
22	17.0	26.2	20.3	84.3	0.0	1.5	1.5	1.6
23	18.0	28.3	22.0	82.0	0.4	61.1	61.5	3.3
24	16.8	22.1	19.4	92.3	1.9	1.1	3.0	1.1
25	15.2	26.0	19.9	85.0	2.1	5.9	8.0	3.0
26	16.2	26.0	21.1	84.3	0.0	14.9	14.9	1.5
27	17.5	27.4	20.5	85.0	27.7	0.0	27.7	3.7
28	16.7	30.0	22.3	82.0	0.0	0.0	0.0	8.6
29	16.0	31.0	22.8	78.7	0.0	0.0	0.0	8.8
30	18.5	29.0	22.8	81.0	1.6	20.3	21.9	5.6
31	18.8	27.7	22.3	85.0	0.0	1.4	1.4	7.0
Total:					80.0	324.7	404.7	128.5
Promedio:	17.3	27.5	21.5	83.7				

Abril	Temperatura (°C)			Hum. Rel.(%)	Precipitación (mm)			Brillo Sol.(h)
	Min.	Máx.	Med.		Día	Noche	Total	
1	17.0	28.5	22.2	83.3	0.0	8.0	8.0	6.3
2	16.5	27.0	21.2	87.3	0.0	0.0	0.0	1.5
3	17.9	30.0	22.0	80.7	0.0	0.0	0.0	4.4
4	15.5	24.4	19.0	98.3	5.0	0.1	5.1	0.9
5	17.4	26.0	21.0	86.0	1.9	0.0	1.9	1.9
6	18.0	27.6	22.2	83.7	0.0	2.0	2.0	3.2
7	18.1	27.0	21.5	84.3	0.6	0.9	1.5	1.8
8	18.0	30.0	21.0	81.0	41.2	39.1	80.3	5.7
9	16.2	28.4	20.2	82.3	0.6	0.0	0.6	3.1
10	15.9	28.0	21.4	82.7	0.0	50.5	50.5	3.4
11	16.2	29.8	20.8	81.0	20.8	27.3	48.1	7.5
12	17.4	23.4	19.9	88.7	0.0	0.0	0.0	0.2
13	16.1	26.5	20.6	81.3	12.4	2.1	14.5	3.9
14	16.6	26.0	20.7	86.0	0.0	0.0	0.0	3.5
15	15.4	29.8	21.9	81.7	0.0	3.4	3.4	8.9
16	18.7	28.4	22.6	82.7	0.0	5.4	5.4	5.5
17	19.0	27.0	21.9	85.3	0.0	0.0	0.0	1.5
18	18.2	25.8	20.2	92.0	1.8	5.5	7.3	2.6
19	16.9	29.1	21.8	85.0	0.0	0.0	0.0	6.1
20	17.4	29.8	21.6	80.3	0.0	0.0	0.0	5.9
21	15.3	30.2	22.6	78.0	0.0	0.0	0.0	8.7
22	19.0	30.4	23.8	77.7	0.0	3.9	3.9	7.9
23	18.6	25.2	20.8	95.7	3.5	0.4	3.9	0.3
24	18.2	28.0	22.8	80.3	0.0	30.5	30.5	2.0
25	17.0	26.6	21.0	87.3	0.0	0.3	0.3	3.0
26	17.1	23.0	20.4	94.3	23.7	0.0	23.7	0.5
27	16.5	26.8	20.7	83.3	0.0	11.4	11.4	5.3
28	17.0	28.2	21.5	87.3	0.0	1.6	1.6	4.5
29	18.6	27.0	22.7	83.7	0.0	30.8	30.8	4.7
30	18.0	26.8	21.4	87.3	2.0	0.1	2.1	2.6
31								
Total:					113.5	223.3	336.8	117.3
Promedio:	17.3	27.5	21.4	85.0				

Estación: El Algarrobo
Año : 2006

Dpto: Caldas
Mpio: Manizales

Latitud : 5° 4' N
Longitud: 75° 35' W
Altitud: 1202 m

Mayo	Temperatura (°C)			Hum. Rel.(%)	Precipitación (mm)			Brillo Sol.(h)
	Min.	Máx.	Med.		Día	Noche	Total	
1	16.6	27.8	22.3	85.3	0.0	43.1	43.1	4.5
2	17.0	24.5	21.3	92.7	0.5	0.0	0.5	2.5
3	17.8	29.6	22.3	80.3	0.5	7.0	7.5	5.6
4	18.0	27.0	21.4	86.0	4.0	9.2	13.2	3.2
5	18.4	25.2	21.3	89.3	3.1	1.6	4.7	3.4
6	18.2	28.2	21.2	84.0	1.1	0.0	1.1	2.9
7	17.3	27.0	21.6	87.7	0.1	0.8	0.9	3.7
8	18.0	26.0	21.4	88.3	0.0	21.3	21.3	0.5
9	17.3	24.3	20.8	87.7	0.4	2.6	3.0	0.3
10	17.5	26.8	21.6	84.7	0.0	2.0	2.0	3.1
11	16.4	29.2	21.2	82.7	1.3	0.9	2.2	3.2
12	17.0	29.0	21.6	81.0	2.9	1.3	4.2	7.0
13	16.0	28.8	21.3	81.7	0.0	0.0	0.0	4.5
14	15.4	30.9	22.0	83.7	0.0	0.0	0.0	9.4
15	18.0	29.2	23.1	82.0	0.0	2.2	2.2	4.1
16	19.2	28.6	22.0	86.0	0.0	0.0	0.0	3.6
17	19.0	23.8	20.8	92.3	0.0	0.0	0.0	1.7
18	17.0	28.2	22.0	84.7	0.0	5.8	5.8	3.6
19	18.0	25.6	20.8	90.0	0.0	0.0	0.0	0.9
20	14.8	27.6	20.6	84.7	0.0	0.0	0.0	6.3
21	17.8	27.8	21.5	87.0	0.3	0.0	0.3	4.7
22	16.8	30.2	22.4	80.0	0.0	0.0	0.0	8.9
23	17.0	29.8	23.0	74.3	0.0	8.0	8.0	8.8
24	18.8	27.4	21.6	88.3	0.0	0.0	0.0	1.0
25	18.5	28.4	22.6	80.7	0.0	0.0	0.0	4.5
26	18.8	27.8	21.0	90.7	1.7	0.0	1.7	1.9
27	18.2	28.8	22.5	82.3	0.0	0.0	0.0	5.6
28	17.6	25.9	20.9	92.3	2.5	1.6	4.1	3.9
29	18.8	26.0	22.1	87.7	0.0	0.5	0.5	1.0
30	16.2	28.3	22.2	81.7	0.0	0.0	0.0	5.3
31	19.2	29.8	23.4	81.7	0.0	10.8	10.8	6.5
Total:					18.4	118.7	137.1	126.1
Promedio:	17.6	27.7	21.7	85.2				

Junio	Temperatura (°C)			Hum. Rel.(%)	Precipitación (mm)			Brillo Sol.(h)
	Min.	Máx.	Med.		Día	Noche	Total	
1	17.6	25.0	20.2	95.3	13.0	34.0	47.0	1.6
2	17.5	26.8	21.0	85.0	0.0	22.0	22.0	3.3
3	17.4	25.5	20.9	88.7	0.0	0.0	0.0	2.1
4	17.4	24.8	20.0	95.3	3.0	30.4	33.4	1.1
5	15.6	25.6	20.2	86.0	0.0	7.7	7.7	3.5
6	17.0	26.8	20.6	86.7	0.0	9.5	9.5	2.7
7	16.5	21.8	18.7	92.7	14.2	3.0	17.2	0.1
8	15.5	27.2	20.5	84.3	1.0	0.2	1.2	4.2
9	17.8	23.5	20.4	91.7	0.0	7.3	7.3	1.7
10	16.6	23.6	20.0	87.3	0.0	0.5	0.5	0.4
11	16.5	25.6	20.4	88.0	0.8	0.8	1.6	3.1
12	15.7	27.6	22.0	80.7	0.0	0.0	0.0	7.9
13	16.4	26.0	20.8	88.0	0.0	4.4	4.4	5.0
14	16.6	28.0	21.4	84.7	2.1	12.1	14.2	4.4
15	16.5	27.2	21.2	83.0	0.0	3.0	3.0	4.4
16	17.8	28.2	21.8	88.7	0.0	0.0	0.0	4.7
17	16.8	27.6	21.3	83.3	0.0	1.5	1.5	3.6
18	18.6	29.0	22.2	82.7	0.0	0.0	0.0	6.7
19	16.0	30.2	22.8	71.0	0.0	0.0	0.0	9.9
20	16.8	27.5	21.4	81.0	0.0	0.0	0.0	3.1
21	17.0	24.8	20.3	90.7	0.0	0.0	0.0	0.7
22	14.8	29.6	22.0	77.0	0.0	7.0	7.0	8.0
23	17.4	29.4	22.2	83.7	0.0	0.0	0.0	5.9
24	16.0	28.0	21.8	81.7	0.0	0.0	0.0	5.2
25	17.2	29.8	22.0	81.7	0.0	0.0	0.0	5.8
26	15.6	31.6	23.2	79.0	0.0	0.0	0.0	8.6
27	18.3	28.4	23.2	79.3	0.0	0.0	0.0	2.1
28	18.0	30.2	23.3	77.7	0.0	0.0	0.0	6.3
29	15.5	30.6	23.2	73.7	0.0	0.0	0.0	7.5
30	15.7	30.8	23.4	77.0	0.0	0.0	0.0	9.0
31								
Total:					34.1	143.4	177.5	132.6
Promedio:	16.7	27.4	21.4	84.2				

Estación: El Algarrobo
Año : 2006

Dpto: Caldas
Mpio: Manizales

Latitud : 5° 4' N
Longitud: 75° 35' W
Altitud: 1202 m

Julio	Temperatura (°C)			Hum. Rel.(%)	Precipitación (mm)			Brillo Sol.(h)
	Min.	Máx.	Med.		Día	Noche	Total	
1	16.6	31.6	23.2	71.7	0.0	0.8	0.8	9.3
2	15.6	29.4	21.8	75.0	0.0	0.0	0.0	3.6
3	16.6	30.2	23.5	76.3	0.0	0.0	0.0	7.0
4	18.4	28.8	23.2	82.0	0.0	0.0	0.0	3.4
5	17.1	26.0	21.0	85.3	0.0	0.0	0.0	2.2
6	15.6	29.6	22.5	77.7	0.0	0.0	0.0	9.1
7	17.8	28.2	22.2	84.3	0.0	7.0	7.0	2.5
8	17.4	29.8	21.9	81.7	0.0	0.0	0.0	6.8
9	15.0	28.2	21.5	81.7	0.0	0.0	0.0	5.0
10	15.5	28.2	21.3	79.0	0.0	0.0	0.0	4.6
11	16.4	30.2	22.5	75.3	0.0	0.0	0.0	8.0
12	15.8	30.8	22.8	77.0	0.0	17.4	17.4	6.1
13	18.0	29.8	22.0	85.3	0.0	44.5	44.5	3.9
14	17.4	28.4	22.4	81.7	0.0	28.4	28.4	4.3
15	17.6	28.2	22.5	84.0	0.0	1.5	1.5	4.8
16	17.2	29.2	23.0	82.7	0.0	0.0	0.0	5.9
17	17.0	28.4	21.8	83.0	0.0	0.0	0.0	3.2
18	18.8	28.8	22.2	84.0	0.0	0.0	0.0	4.9
19	18.2	27.6	21.8	84.0	0.0	0.0	0.0	4.0
20	15.2	30.2	22.2	76.0	0.0	0.0	0.0	8.2
21	17.4	29.0	22.4	78.7	0.0	0.0	0.0	4.5
22	18.6	26.8	21.5	89.7	0.0	0.0	0.0	1.9
23	18.4	29.6	20.8	83.0	20.5	2.5	23.0	7.4
24	17.0	28.4	22.0	82.0	0.0	0.0	0.0	6.2
25	16.6	29.2	22.7	74.7	0.0	1.0	1.0	6.3
26	17.4	26.2	20.2	87.0	5.6	5.4	11.0	4.0
27	16.5	26.6	21.3	79.3	0.0	13.8	13.8	4.4
28	17.0	22.5	19.1	88.3	1.3	0.0	1.3	0.1
29	15.0	26.6	19.1	84.3	0.5	0.0	0.5	4.9
30	16.0	29.2	22.6	76.0	0.0	0.0	0.0	10.0
31	16.6	30.4	21.8	77.0	0.0	0.0	0.0	8.5
Total:					27.9	122.3	150.2	165.0
Promedio:	16.9	28.6	21.9	80.9				

Agosto	Temperatura (°C)			Hum. Rel.(%)	Precipitación (mm)			Brillo Sol.(h)
	Min.	Máx.	Med.		Día	Noche	Total	
1	16.1	30.2	21.3	79.7	0.0	0.0	0.0	5.7
2	16.0	30.6	22.4	74.0	0.0	0.0	0.0	7.8
3	14.4	29.4	21.9	67.7	0.0	0.0	0.0	7.4
4	14.2	30.2	22.0	73.3	0.0	0.0	0.0	8.8
5	16.6	30.5	23.0	72.3	0.0	0.0	0.0	7.4
6	15.4	29.2	22.4	77.0	0.0	1.5	1.5	5.8
7	16.4	27.8	21.6	84.3	0.0	0.0	0.0	4.3
8	16.4	28.6	22.0	81.3	0.0	2.5	2.5	4.0
9	18.0	30.8	22.8	79.7	0.0	0.0	0.0	7.1
10	16.8	30.6	22.9	79.7	0.0	3.8	3.8	9.4
11	17.2	23.1	20.6	94.3	10.0	0.0	10.0	0.0
12	17.0	30.4	23.3	76.0	0.0	0.0	0.0	8.7
13	15.0	31.8	22.1	76.7	0.0	0.0	0.0	9.3
14	15.0	31.6	23.4	68.7	0.0	0.5	0.5	10.3
15	17.8	29.4	22.6	82.0	0.0	0.8	0.8	2.6
16	17.0	27.5	22.0	82.0	1.6	0.0	1.6	4.8
17	18.0	28.0	22.2	83.0	0.0	46.5	46.5	3.2
18	17.4	25.4	20.8	88.7	0.0	0.0	0.0	0.8
19	16.2	28.6	21.0	80.3	0.0	0.0	0.0	7.1
20	15.4	29.8	21.7	80.3	0.0	2.8	2.8	6.8
21	18.2	29.4	23.0	76.7	0.0	0.0	0.0	7.2
22	15.2	30.2	22.4	70.3	0.0	0.0	0.0	7.7
23	15.6	31.2	21.6	79.3	0.0	6.4	6.4	8.9
24	17.8	28.6	20.9	89.3	0.0	0.0	0.0	6.4
25	17.4	25.8	19.1	96.0	14.1	0.0	14.1	0.5
26	17.2	25.0	20.6	91.3	0.8	3.0	3.8	4.5
27	16.8	28.6	22.0	83.0	0.0	0.0	0.0	6.7
28	18.2	29.0	21.9	81.7	0.0	0.0	0.0	4.7
29	16.5	30.6	22.0	79.3	0.0	18.0	18.0	7.3
30	15.8	28.6	21.8	80.0	0.0	0.0	0.0	7.0
31	15.6	31.2	22.8	77.7	0.0	28.6	28.6	8.7
Total:					26.5	114.4	140.9	190.9
Promedio:	16.5	29.1	21.9	80.2				

Estación: El Algarrobo
Año : 2006

Dpto: Caldas
Mpio: Manizales

Latitud : 5° 4' N
Longitud: 75° 35' W
Altitud: 1202 m

Septiembre	Temperatura (°C)			Hum. Rel.(%)	Precipitación (mm)			Brillo Sol.(h)
	Min.	Máx.	Med.		Día	Noche	Total	
1	17.4	29.0	21.7	79.3	0.0	0.0	0.0	7.5
2	17.0	30.2	22.2	78.0	0.0	5.0	5.0	7.8
3	16.4	30.0	21.9	79.7	0.0	9.5	9.5	7.6
4	17.4	26.0	20.8	86.0	0.4	0.0	0.4	2.8
5	15.4	30.2	22.0	78.3	0.0	0.0	0.0	7.6
6	16.8	29.8	22.8	77.0	0.0	1.3	1.3	6.8
7	17.8	27.2	20.5	89.0	5.0	2.2	7.2	2.5
8	17.6	29.0	21.8	81.0	0.0	39.2	39.2	6.2
9	17.4	29.8	22.0	79.3	0.0	0.0	0.0	8.8
10	16.6	30.2	22.8	75.7	0.0	0.5	0.5	8.3
11	17.9	27.6	21.2	82.3	0.0	0.0	0.0	5.4
12	18.2	29.2	22.0	80.3	0.0	9.9	9.9	6.4
13	17.6	25.0	21.2	91.0	12.1	0.0	12.1	2.2
14	16.2	29.0	22.2	78.0	0.0	1.0	1.0	4.8
15	18.6	28.4	21.8	83.0	1.3	2.8	4.1	4.6
16	18.8	28.8	22.5	77.0	0.0	6.0	6.0	5.6
17	18.4	26.8	20.2	86.3	5.6	3.7	9.3	1.9
18	17.6	25.4	20.0	88.3	2.0	0.0	2.0	0.6
19	15.2	26.4	20.7	85.0	0.3	19.0	19.3	4.0
20	16.4	30.5	22.0	78.3	0.0	0.0	0.0	10.4
21	17.2	30.2	21.6	78.7	8.4	0.9	9.3	8.9
22	17.6	30.7	22.4	81.0	0.0	0.0	0.0	8.3
23	16.8	31.2	21.9	77.0	3.0	0.0	3.0	9.4
24	16.4	25.8	20.0	90.7	4.0	0.0	4.0	0.4
25	15.8	30.2	22.1	81.0	0.0	40.9	40.9	9.1
26	16.6	30.6	21.5	81.7	0.0	0.0	0.0	9.4
27	14.2	32.0	18.6	76.3	0.0	0.0	0.0	10.3
28	14.4	30.9	22.4	74.0	0.0	0.0	0.0	8.7
29	17.8	27.8	22.1	86.3	0.0	0.0	0.0	3.8
30	16.8	29.0	22.4	82.7	0.0	0.0	0.0	3.6
31								
Total:					42.1	141.9	184.0	183.7
Promedio:	16.9	28.9	21.6	81.4				

Octubre	Temperatura (°C)			Hum. Rel.(%)	Precipitación (mm)			Brillo Sol.(h)
	Min.	Máx.	Med.		Día	Noche	Total	
1	16.8	30.2	21.8	79.0	0.0	16.8	16.8	5.9
2	17.0	27.0	20.8	86.0	0.1	0.0	0.1	2.4
3	16.2	29.0	21.2	83.7	0.0	5.5	5.5	4.2
4	18.2	29.4	22.5	83.0	0.0	0.0	0.0	6.9
5	17.8	31.6	23.0	77.7	0.0	1.1	1.1	9.2
6	18.4	30.0	23.0	81.3	0.0	0.0	0.0	3.6
7	17.2	28.6	22.9	81.0	0.0	15.8	15.8	3.9
8	18.0	29.9	22.9	80.3	0.0	0.0	0.0	3.7
9	17.0	27.0	22.0	87.0	0.0	2.3	2.3	0.3
10	18.6	29.8	22.8	77.0	0.0	30.8	30.8	5.0
11	17.4	25.0	19.4	96.3	10.4	0.0	10.4	0.4
12	17.6	26.4	21.2	84.3	0.1	15.0	15.1	2.9
13	17.2	27.2	21.7	84.0	0.0	11.5	11.5	3.0
14	18.0	23.6	19.7	94.3	16.0	5.3	21.3	0.2
15	17.2	27.0	20.3	83.0	5.7	4.5	10.2	2.1
16	17.2	26.5	21.0	84.3	0.5	0.0	0.5	3.6
17	18.2	23.6	19.7	91.3	0.7	0.9	1.6	0.0
18	17.2	29.2	22.1	76.7	0.0	32.4	32.4	8.7
19	17.8	28.0	21.8	78.7	0.5	0.9	1.4	3.4
20	17.6	29.2	21.2	74.7	0.0	0.0	0.0	7.0
21	13.6	29.7	21.0	69.3	0.0	0.0	0.0	7.7
22	16.5	28.8	21.6	82.0	0.0	20.5	20.5	5.6
23	15.8	24.8	19.6	90.3	1.1	0.0	1.1	2.6
24	15.5	29.2	21.5	79.3	0.0	0.0	0.0	8.2
25	18.0	29.0	22.4	79.0	3.0	1.4	4.4	8.3
26	19.2	28.0	21.0	86.7	1.9	9.2	11.1	4.6
27	18.8	29.0	22.8	82.0	0.0	29.5	29.5	7.3
28	17.8	25.6	20.9	87.3	0.0	2.8	2.8	3.0
29	18.4	27.6	22.4	82.0	0.0	24.7	24.7	4.0
30	18.4	22.5	20.2	94.7	7.8	7.6	15.4	0.1
31	18.2	28.2	20.6	83.3	15.2	14.7	29.9	5.2
Total:					63.0	253.2	316.2	133.0
Promedio:	17.4	27.8	21.5	83.2				

Estación: El Algarrobo
Año : 2006

Dpto: Caldas
Mpio: Manizales

Latitud : 5° 4' N
Longitud: 75° 35' W
Altitud: 1202 m

Noviembre	Temperatura (°C)			Hum. Rel.(%)	Precipitación (mm)			Brillo Sol.(h)
	Min.	Máx.	Med.		Día	Noche	Total	
1	17.4	28.2	21.4	82.7	0.5	0.2	0.7	5.3
2	17.8	28.8	21.8	81.0	0.0	0.0	0.0	8.3
3	17.0	30.4	21.5	81.0	0.0	0.0	0.0	7.9
4	16.2	31.0	22.5	77.0	0.0	0.0	0.0	9.2
5	17.3	24.4	19.8	95.3	1.0	0.0	1.0	0.1
6	15.2	29.2	21.2	84.0	0.4	24.4	24.8	6.6
7	17.8	26.4	20.7	87.3	0.9	18.2	19.1	4.3
8	17.8	23.0	19.7	94.7	5.6	23.1	28.7	0.4
9	16.6	28.2	21.5	82.0	0.0	2.3	2.3	5.8
10	17.0	29.3	20.9	83.7	0.0	0.0	0.0	4.6
11	17.3	28.2	22.0	83.3	0.5	3.5	4.0	4.6
12	18.0	26.2	20.9	83.0	0.3	0.2	0.5	0.9
13	16.5	27.4	20.7	83.7	4.3	5.8	10.1	3.1
14	16.4	25.0	19.3	87.0	10.1	0.8	10.9	1.9
15	16.4	25.4	19.9	81.7	0.0	6.5	6.5	1.5
16	17.0	28.8	20.6	82.3	0.0	0.0	0.0	5.5
17	16.2	26.1	20.6	81.7	0.0	0.0	0.0	2.7
18	15.8	27.0	18.6	95.0	6.7	0.0	6.7	4.3
19	15.6	29.3	20.7	79.3	0.0	23.4	23.4	5.0
20	15.8	27.9	20.7	87.0	0.0	56.4	56.4	5.2
21	16.4	26.2	20.0	89.3	0.8	3.0	3.8	5.0
22	17.4	28.2	21.5	82.0	0.1	14.5	14.6	4.2
23	16.8	27.3	20.8	81.7	0.0	0.0	0.0	6.6
24	17.0	26.4	21.0	83.0	0.0	0.0	0.0	2.1
25	14.8	28.8	21.4	80.3	0.0	0.0	0.0	5.7
26	18.2	27.2	21.3	83.7	0.0	0.0	0.0	3.5
27	15.8	29.0	20.8	81.3	32.9	4.8	37.7	5.3
28	17.5	24.4	20.1	90.0	0.0	0.0	0.0	0.4
29	16.3	26.4	20.3	85.7	0.3	0.0	0.3	1.4
30	15.4	29.8	22.0	79.3	0.0	0.0	0.0	7.4
31								
Total:					64.4	187.1	251.5	128.8
Promedio:	16.7	27.5	20.8	84.3				

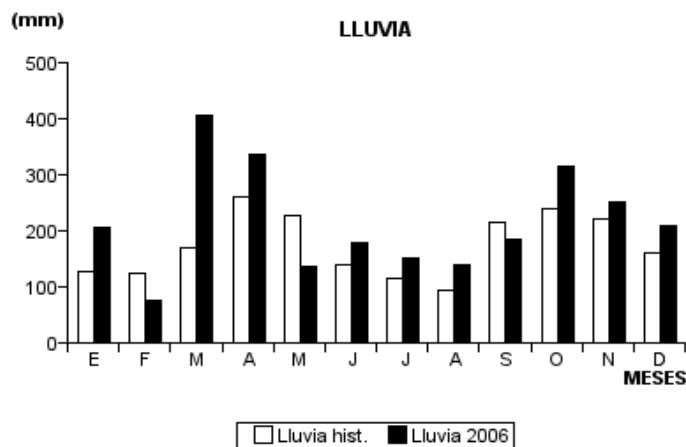
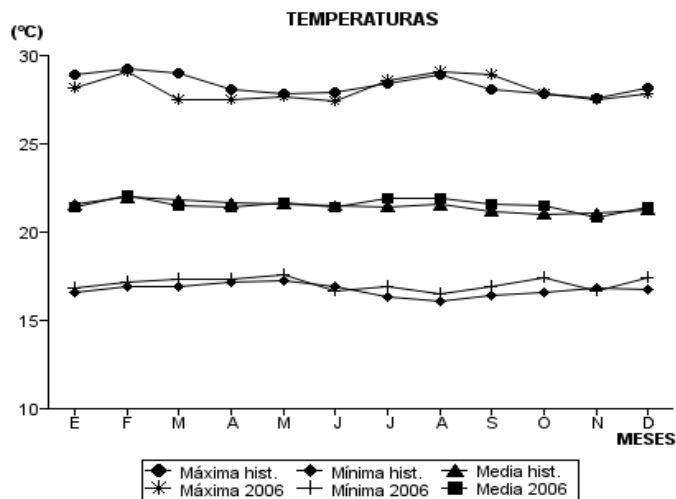
Diciembre	Temperatura (°C)			Hum. Rel.(%)	Precipitación (mm)			Brillo Sol.(h)
	Min.	Máx.	Med.		Día	Noche	Total	
1	17.5	30.4	22.3	77.0	0.0	6.2	6.2	7.1
2	18.0	27.2	21.6	84.0	1.2	1.0	2.2	2.9
3	18.2	29.6	22.0	82.7	1.3	0.0	1.3	7.5
4	16.6	30.7	21.8	79.7	0.0	6.7	6.7	9.1
5	19.0	27.2	21.8	87.0	0.0	0.0	0.0	2.3
6	18.4	28.4	22.3	81.0	0.0	15.7	15.7	3.9
7	18.8	23.2	20.2	93.0	0.8	0.0	0.8	0.0
8	17.4	28.4	20.8	83.3	8.5	35.7	44.2	5.6
9	17.6	23.4	20.0	91.0	1.5	0.0	1.5	0.0
10	16.0	27.4	21.2	84.0	0.4	0.0	0.4	6.2
11	17.0	29.3	22.6	79.7	0.0	20.7	20.7	7.1
12	17.8	25.0	20.8	82.0	0.0	0.0	0.0	0.4
13	17.2	28.0	21.2	83.3	0.0	32.0	32.0	3.7
14	17.8	27.2	21.0	82.3	1.0	0.0	1.0	4.1
15	18.0	29.3	22.2	83.7	0.0	9.5	9.5	5.8
16	18.6	28.6	22.2	80.0	0.0	0.0	0.0	6.6
17	17.8	28.8	21.6	80.3	0.0	0.0	0.0	7.1
18	18.5	29.8	22.0	80.7	0.0	27.7	27.7	7.7
19	18.4	28.8	22.0	83.0	3.3	11.2	14.5	5.8
20	17.5	20.6	19.0	92.7	7.5	0.0	7.5	0.0
21	15.8	24.6	19.8	85.3	0.0	0.0	0.0	1.3
22	16.8	28.6	20.9	81.7	0.0	0.0	0.0	6.7
23	16.0	30.0	21.7	78.7	0.7	0.0	0.7	8.2
24	16.8	28.6	21.6	78.7	0.0	0.0	0.0	3.3
25	18.5	27.0	20.9	84.3	0.0	0.0	0.0	3.7
26	17.2	26.6	21.2	85.7	0.0	17.2	17.2	3.6
27	17.4	26.4	21.3	84.3	0.0	0.0	0.0	4.0
28	16.2	29.0	21.2	81.7	0.0	0.0	0.0	6.6
29	15.4	30.6	21.2	82.0	0.0	0.0	0.0	9.0
30	17.4	30.2	22.6	79.0	0.0	0.0	0.0	7.3
31	16.8	27.8	21.0	87.3	0.0	0.0	0.0	2.0
Total:					26.2	183.6	209.8	148.6
Promedio:	17.4	27.8	21.4	83.2				

Estación: El Algarrobo
Año : 2006

Dpto: Caldas
Mpio: Manizales

Latitud : 5° 4' N
Longitud: 75° 35' W
Altitud: 1202 m

MES	TEMPERATURA (°C)					PRECIPITACIÓN			
	Mín. Med.	Máx. Med.	Media	Max. Abs.	Mín. Abs.	Hum. Rel.(%)	Total mm.	Dias Lluvia	Brillo Sol.(h)
Enero	16.8	28.2	21.4	31.0	14.4	78.7	206.3	17	154.4
Febrero	17.2	29.1	22.1	31.5	13.9	79.2	74.8	13	167.0
Marzo	17.3	27.5	21.5	31.0	15.2	83.7	404.7	22	128.5
Abril	17.3	27.5	21.4	30.4	15.3	85.0	336.8	22	117.3
Mayo	17.6	27.7	21.7	30.9	14.8	85.2	137.1	20	126.1
Junio	16.7	27.4	21.4	31.6	14.8	84.2	177.5	15	132.6
Julio	16.9	28.6	21.9	31.6	15.0	80.9	150.2	12	165.0
Agosto	16.5	29.1	21.9	31.8	14.2	80.2	140.9	14	190.9
Septiembre	16.9	28.9	21.6	32.0	14.2	81.4	184.0	19	183.7
Octubre	17.4	27.8	21.5	31.6	13.6	83.2	316.2	25	133.0
Noviembre	16.7	27.5	20.8	31.0	14.8	84.3	251.5	18	128.8
Diciembre	17.4	27.8	21.4	30.7	15.4	83.2	209.8	18	148.6
Promedio:	17.1	28.1	21.6			82.4			
Absoluta:				32.0	13.6				
Total:							2589.8	215	1775.9



Estación: Almacafé Letras
Año : 2006

Dpto: Caldas
Mpio: Manizales

Latitud : 5° 3' N
Longitud: 75° 20' W
Altitud: 3684 m

Enero	Temperatura (°C)			Hum. Rel.(%)	Precipitación (mm)			Brillo Sol.(h)
	Min.	Máx.	Med.		Día	Noche	Total	
1	1.0	14.0	6.8	71.0	0.0	0.0	0.0	8.1
2	1.2	11.5	5.1	84.0	0.0	0.9	0.9	7.9
3	1.2	9.2	4.9	95.0	1.2	10.0	11.2	2.4
4	2.1	10.0	6.4	87.7	3.6	1.7	5.3	5.5
5	3.4	7.8	5.9	92.3	8.8	1.4	10.2	0.0
6	4.2	8.1	5.7	95.7	1.4	2.4	3.8	0.9
7	4.1	8.0	6.0	92.0	12.9	5.5	18.4	0.0
8	3.0	9.0	5.5	92.0	0.2	0.1	0.3	3.0
9	3.1	12.6	6.6	85.3	0.0	0.0	0.0	5.9
10	2.8	12.4	7.0	88.0	0.0	0.0	0.0	3.4
11	1.8	13.0	7.0	74.3	0.0	0.0	0.0	5.2
12	2.0	12.6	6.8	71.7	0.0	0.0	0.0	5.9
13	5.0	12.4	7.9	73.7	0.0	0.0	0.0	7.8
14	2.8	12.2	6.4	94.3	6.4	0.0	6.4	5.0
15	5.0	11.2	7.1	89.7	9.5	1.1	10.6	0.8
16	4.6	10.4	6.7	88.3	0.0	0.2	0.2	1.9
17	4.8	11.2	7.2	85.0	0.0	9.7	9.7	8.1
18	3.8	11.4	6.3	89.0	0.7	0.0	0.7	1.8
19	3.2	11.6	7.0	69.0	0.0	0.0	0.0	9.9
20	2.2	14.0	7.5	59.0	0.0	0.0	0.0	9.0
21	2.7	10.0	5.2	88.3	0.0	0.0	0.0	4.4
22	4.0	10.4	7.8	75.0	0.0	0.0	0.0	7.1
23	5.0	10.6	6.7	90.7	0.0	0.0	0.0	3.3
24	4.8	9.7	7.0	86.3	0.0	0.0	0.0	1.3
25	5.0	11.0	8.0	82.7	0.0	0.0	0.0	5.5
26	7.0	11.6	8.4	81.3	0.0	0.0	0.0	4.7
27	6.0	7.7	6.8	89.0	4.0	0.0	4.0	0.0
28	5.6	12.6	7.3	88.7	1.0	16.0	17.0	4.2
29	3.2	10.6	7.1	86.0	0.0	0.8	0.8	1.5
30	5.4	9.2	6.8	84.7	1.7	9.4	11.1	3.3
31	4.8	9.0	6.4	94.3	1.0	0.0	1.0	0.6
Total:					52.4	59.2	111.6	128.4
Promedio:	3.7	10.8	6.7	84.6				

Febrero	Temperatura (°C)			Hum. Rel.(%)	Precipitación (mm)			Brillo Sol.(h)
	Min.	Máx.	Med.		Día	Noche	Total	
1	3.2	10.2	7.1	90.7	5.7	0.2	5.9	2.0
2	4.0	11.0	6.8	83.0	0.9	0.6	1.5	1.5
3	5.3	10.8	7.4	86.3	0.3	1.5	1.8	3.3
4	6.0	11.1	7.6	89.3	0.0	0.3	0.3	0.1
5	5.0	10.3	7.2	88.0	1.0	0.0	1.0	0.0
6	3.5	13.3	7.2	77.0	0.0	1.0	1.0	7.8
7	3.3	11.1	6.9	89.0	0.0	0.1	0.1	4.4
8	3.8	10.5	6.7	88.0	0.0	0.0	0.0	2.6
9	2.6	11.0	6.4	91.3	0.0	0.0	0.0	3.0
10	4.0	11.2	7.2	78.3	0.0	0.0	0.0	4.3
11	5.0	18.4	10.2	64.3	0.0	0.0	0.0	10.2
12	4.6	13.8	8.5	84.0	0.0	13.2	13.2	9.0
13	5.2	11.2	7.0	85.7	4.5	0.0	4.5	6.4
14	3.0	12.6	7.2	73.7	0.0	0.0	0.0	10.3
15	3.1	13.5	7.2	70.7	0.0	0.0	0.0	7.9
16	1.2	12.0	7.5	86.0	0.0	0.0	0.0	5.0
17	2.8	10.3	6.5	87.0	1.4	0.0	1.4	2.3
18	2.6	11.8	7.1	81.3	0.0	0.0	0.0	2.3
19	3.6	10.8	7.0	87.7	0.4	0.0	0.4	2.0
20	4.0	11.3	6.6	87.0	0.0	0.0	0.0	3.5
21	1.2	11.0	5.3	83.0	0.0	6.5	6.5	6.7
22	3.8	12.0	6.7	84.0	0.0	0.0	0.0	7.2
23	3.4	11.4	7.2	80.7	0.0	0.0	0.0	7.3
24	4.5	11.6	7.0	80.7	0.0	0.7	0.7	6.9
25	5.8	10.0	7.0	91.0	0.4	0.0	0.4	3.3
26	4.1	12.0	6.6	88.3	24.7	0.0	24.7	0.5
27	3.4	9.4	6.1	91.7	4.9	0.0	4.9	2.9
28	2.6	11.3	7.4	84.0	0.0	0.0	0.0	5.6
29								
30								
31								
Total:					44.2	24.1	68.3	128.3
Promedio:	3.7	11.6	7.1	84.0				

Estación: Almacafé Letras
Año : 2006

Dpto: Caldas
Mpio: Manizales

Latitud : 5° 3' N
Longitud: 75° 20' W
Altitud: 3684 m

Marzo	Temperatura (°C)			Hum. Rel.(%)	Precipitación (mm)			Brillo Sol.(h)
	Min.	Máx.	Med.		Día	Noche	Total	
1	3.2	12.4	8.0	83.0	0.0	0.0	0.0	7.6
2	5.0	11.8	8.0	82.3	0.0	0.0	0.0	4.3
3	3.8	11.7	6.6	90.7	0.0	0.0	0.0	1.0
4	4.6	11.0	7.8	84.7	0.0	0.3	0.3	3.9
5	6.1	10.8	7.6	91.3	0.1	0.0	0.1	2.3
6	6.0	11.2	7.4	91.3	4.0	1.8	5.8	0.2
7	5.0	9.7	6.4	96.3	9.3	0.0	9.3	0.0
8	5.1	8.9	6.7	92.7	6.3	0.0	6.3	0.0
9	5.0	8.3	6.2	90.7	19.0	0.5	19.5	0.0
10	4.8	11.0	6.9	88.0	0.2	0.0	0.2	2.2
11	4.0	12.2	7.2	83.0	1.4	0.1	1.5	2.8
12	4.2	11.1	7.4	85.3	1.4	5.3	6.7	3.9
13	4.1	11.4	7.4	86.7	0.0	0.0	0.0	4.2
14	2.0	11.8	7.2	81.3	4.1	0.8	4.9	2.2
15	4.0	8.3	5.8	93.7	0.2	0.0	0.2	0.4
16	4.4	11.0	7.4	88.3	0.0	0.9	0.9	0.8
17	5.0	10.0	6.1	93.7	13.4	5.8	19.2	0.4
18	4.8	10.8	6.2	90.7	5.5	1.3	6.8	0.7
19	3.9	10.3	6.7	92.3	0.2	0.0	0.2	1.3
20	3.8	9.0	6.6	87.3	13.0	0.4	13.4	0.0
21	5.3	10.8	7.4	83.7	2.9	1.1	4.0	0.6
22	5.2	10.0	6.8	90.7	21.1	0.0	21.1	0.7
23	4.6	11.4	7.8	85.3	0.0	4.2	4.2	0.7
24	5.0	10.2	7.2	88.0	5.6	0.0	5.6	2.1
25	3.8	9.5	6.8	91.0	4.6	0.0	4.6	0.0
26	4.0	9.0	6.4	87.0	2.6	0.0	2.6	1.2
27	3.5	9.2	6.2	96.0	1.0	0.4	1.4	0.4
28	5.4	8.0	6.4	88.0	4.0	0.0	4.0	0.0
29	4.6	11.3	7.4	82.3	2.1	0.8	2.9	5.3
30	4.2	12.8	7.7	78.0	0.0	2.3	2.3	6.4
31	5.2	12.2	7.8	86.7	0.0	0.5	0.5	8.3
Total:					122.0	26.5	148.5	63.9
Promedio:	4.5	10.6	7.0	88.1				

Abril	Temperatura (°C)			Hum. Rel.(%)	Precipitación (mm)			Brillo Sol.(h)
	Min.	Máx.	Med.		Día	Noche	Total	
1	3.1	11.4	7.2	87.7	0.0	3.3	3.3	1.6
2	5.0	10.2	5.7	91.3	3.5	0.0	3.5	0.2
3	3.0	9.8	6.6	96.0	3.3	0.3	3.6	0.5
4	3.9	9.2	6.8	91.7	0.3	3.2	3.5	0.1
5	5.0	9.6	6.4	91.3	9.5	5.9	15.4	0.2
6	4.8	13.2	7.4	90.0	6.0	11.6	17.6	3.8
7	6.0	10.1	7.5	87.7	1.5	2.0	3.5	1.3
8	6.0	11.0	7.1	90.3	0.0	0.8	0.8	2.1
9	4.4	9.9	7.0	81.3	5.3	0.6	5.9	2.8
10	4.2	11.5	6.9	86.3	7.1	3.4	10.5	1.9
11	3.2	12.2	8.1	78.7	0.0	8.8	8.8	4.1
12	4.4	12.4	6.2	90.7	5.2	0.0	5.2	0.7
13	2.4	10.7	5.8	93.0	15.1	5.2	20.3	4.5
14	4.0	9.5	5.6	95.3	1.0	0.0	1.0	1.6
15	4.4	12.2	8.1	83.3	1.0	6.2	7.2	6.0
16	4.5	11.4	8.1	82.7	1.3	9.3	10.6	6.6
17	5.0	10.9	6.6	90.0	3.8	0.0	3.8	2.1
18	4.4	11.0	6.8	92.7	4.0	9.0	13.0	1.4
19	5.7	13.4	8.6	78.3	1.5	2.0	3.5	3.1
20	5.8	12.0	8.2	85.3	0.2	4.0	4.2	2.6
21	5.0	10.9	7.8	87.7	0.0	0.0	0.0	4.2
22	5.6	12.0	7.6	85.7	0.0	0.0	0.0	3.5
23	6.0	10.0	7.0	91.3	1.5	2.0	3.5	0.0
24	5.9	9.1	7.0	87.0	6.5	7.5	14.0	2.7
25	5.1	10.7	7.6	88.3	0.2	0.7	0.9	0.8
26	5.0	11.0	6.8	83.3	7.5	3.5	11.0	0.5
27	3.9	10.0	5.9	92.0	6.2	0.0	6.2	2.4
28	3.2	10.8	7.8	92.7	0.6	1.4	2.0	0.9
29	4.5	11.5	9.0	85.3	2.5	4.1	6.6	2.2
30	5.4	10.1	6.6	95.3	8.0	0.0	8.0	0.6
31								
Total:					102.6	94.8	197.4	65.0
Promedio:	4.6	10.9	7.1	88.4				

Estación: Almacafé Letras
Año : 2006

Dpto: Caldas
Mpio: Manizales

Latitud : 5° 3' N
Longitud: 75° 20' W
Altitud: 3684 m

Mayo	Temperatura (°C)			Hum. Rel.(%)	Precipitación (mm)			Brillo Sol.(h)
	Min.	Máx.	Med.		Día	Noche	Total	
1	5.0	10.0	7.6	89.3	4.0	0.2	4.2	0.4
2	4.9	10.2	7.6	86.3	4.0	9.2	13.2	1.8
3	6.2	12.0	8.4	88.3	5.0	2.0	7.0	2.3
4	5.8	12.5	8.4	82.0	2.0	2.8	4.8	0.4
5	5.5	11.0	8.2	86.7	0.9	5.7	6.6	0.0
6	5.2	10.2	7.5	92.7	6.7	0.1	6.8	0.1
7	4.2	13.0	8.2	86.7	12.2	0.8	13.0	0.8
8	4.0	12.0	7.7	84.3	3.8	4.1	7.9	0.0
9	5.8	10.5	7.1	94.3	9.4	14.9	24.3	0.2
10	5.2	10.2	7.0	90.3	4.9	1.2	6.1	0.0
11	6.0	10.0	7.8	84.7	1.7	0.2	1.9	0.1
12	5.4	12.0	7.6	86.7	2.0	0.2	2.2	4.4
13	4.8	10.5	7.4	86.3	0.0	0.0	0.0	2.6
14	4.0	12.0	8.4	69.7	0.0	0.0	0.0	9.1
15	5.4	12.0	7.3	91.3	1.9	5.5	7.4	4.5
16	3.2	10.5	7.4	87.7	1.7	1.5	3.2	4.4
17	5.0	8.8	6.0	96.0	12.9	0.6	13.5	0.0
18	4.8	10.0	7.0	89.7	0.0	3.3	3.3	1.1
19	4.0	10.8	5.9	92.7	18.0	0.0	18.0	0.7
20	3.0	9.2	6.8	83.0	0.7	0.1	0.8	4.4
21	3.1	10.4	6.0	91.7	6.6	0.0	6.6	0.3
22	2.8	11.0	7.0	78.0	0.0	0.0	0.0	9.4
23	4.2	10.8	7.4	65.3	0.0	1.8	1.8	9.3
24	5.2	9.0	6.4	89.7	5.2	1.7	6.9	0.8
25	5.0	10.0	7.2	87.3	0.9	1.4	2.3	3.5
26	5.2	10.5	7.6	84.3	1.4	0.0	1.4	2.5
27	5.6	11.0	7.2	85.3	0.5	0.0	0.5	2.6
28	6.0	10.5	7.5	89.0	17.5	5.9	23.4	0.8
29	3.6	10.5	7.5	94.0	0.8	0.0	0.8	0.2
30	4.2	13.0	8.8	79.0	0.0	0.0	0.0	5.5
31	4.4	13.2	8.5	86.3	0.0	9.3	9.3	6.0
Total:					124.7	72.5	197.2	78.2
Promedio:	4.7	10.9	7.4	86.4				

Junio	Temperatura (°C)			Hum. Rel.(%)	Precipitación (mm)			Brillo Sol.(h)
	Min.	Máx.	Med.		Día	Noche	Total	
1	4.7	12.8	8.7	83.3	6.5	3.1	9.6	1.6
2	5.0	12.0	7.8	83.3	5.1	3.8	8.9	3.2
3	5.6	10.5	6.7	87.0	10.9	0.0	10.9	0.0
4	4.0	10.8	6.6	92.7	6.3	26.4	32.7	0.2
5	3.8	11.0	6.9	89.0	1.3	16.7	18.0	1.4
6	4.0	10.8	7.2	85.0	3.0	4.7	7.7	1.1
7	5.0	8.6	6.1	94.0	15.8	3.8	19.6	0.2
8	3.6	10.5	7.8	85.7	0.7	0.0	0.7	3.6
9	5.0	9.8	6.4	92.0	24.2	0.0	24.2	0.9
10	5.2	8.2	6.3	96.0	11.5	6.7	18.2	0.0
11	4.6	9.8	6.5	90.3	2.8	0.0	2.8	1.5
12	5.0	11.1	7.5	79.7	2.7	0.3	3.0	1.3
13	3.5	9.8	7.4	88.3	0.0	2.1	2.1	0.8
14	3.8	12.0	8.0	82.0	0.1	36.5	36.6	2.7
15	4.2	11.0	7.4	83.3	1.9	23.0	24.9	2.3
16	5.2	8.9	6.8	86.3	3.9	0.0	3.9	1.0
17	4.8	10.5	7.0	84.7	17.0	5.1	22.1	3.9
18	3.8	10.8	7.2	83.0	5.8	0.0	5.8	5.4
19	5.0	9.8	6.9	84.3	0.0	4.3	4.3	2.6
20	4.8	9.0	6.4	91.7	21.6	0.0	21.6	0.5
21	3.4	9.5	6.8	90.7	4.6	0.0	4.6	0.1
22	5.0	10.3	7.6	78.3	0.0	3.9	3.9	8.1
23	5.2	11.0	7.2	82.7	0.0	0.0	0.0	3.8
24	3.2	11.5	7.2	75.3	0.0	0.0	0.0	3.6
25	4.8	12.5	8.6	76.0	0.0	0.0	0.0	6.4
26	5.6	11.8	8.0	79.7	0.0	3.0	3.0	7.7
27	5.4	10.5	7.4	90.7	2.7	0.0	2.7	1.5
28	5.8	9.6	7.3	83.7	0.4	0.0	0.4	0.5
29	4.2	13.0	8.8	74.0	0.0	0.0	0.0	8.5
30	6.0	12.0	7.8	82.0	0.0	0.0	0.0	7.7
31								
Total:					148.8	143.4	292.2	82.1
Promedio:	4.6	10.6	7.3	85.2				

Estación: Almacafé Letras
Año : 2006

Dpto: Caldas
Mpio: Manizales

Latitud : 5° 3' N
Longitud: 75° 20' W
Altitud: 3684 m

Julio	Temperatura (°C)			Hum. Rel.(%)	Precipitación (mm)			Brillo Sol.(h)
	Min.	Máx.	Med.		Día	Noche	Total	
1	6.0	11.2	7.2	85.0	0.0	0.0	0.0	8.0
2	5.2	11.5	7.6	86.0	0.0	0.0	0.0	3.0
3	5.0	10.2	7.0	87.0	0.0	0.0	0.0	2.1
4	3.2	11.2	6.7	82.0	0.0	0.0	0.0	1.8
5	4.2	10.3	7.3	81.0	0.0	0.0	0.0	4.1
6	5.0	10.8	7.4	80.0	0.0	0.0	0.0	6.0
7	5.2	11.5	8.4	76.3	0.0	0.0	0.0	3.7
8	5.8	10.0	8.0	71.7	0.0	0.0	0.0	4.8
9	5.0	10.2	7.0	74.3	0.0	0.0	0.0	2.6
10	4.8	9.5	7.0	81.0	0.0	1.7	1.7	0.7
11	5.1	8.2	6.6	90.7	0.3	0.0	0.3	1.2
12	4.8	10.5	7.8	80.7	0.0	2.3	2.3	3.3
13	5.8	10.0	7.2	84.7	0.0	0.0	0.0	1.1
14	5.0	11.0	7.7	84.0	0.5	6.5	7.0	1.9
15	4.5	13.2	8.2	80.7	0.0	0.0	0.0	3.9
16	4.4	10.5	7.4	82.0	0.0	0.0	0.0	3.3
17	5.1	10.2	7.4	78.7	0.0	4.2	4.2	5.7
18	4.8	11.0	6.8	79.3	0.0	0.0	0.0	5.1
19	4.2	10.1	6.9	88.3	0.0	0.0	0.0	3.0
20	4.0	9.0	6.4	83.3	0.0	0.0	0.0	2.0
21	5.0	10.0	7.0	86.3	0.0	0.0	0.0	0.9
22	4.2	10.0	6.7	90.3	1.7	1.7	3.4	1.7
23	4.4	8.5	5.8	94.3	3.3	0.0	3.3	0.7
24	3.2	9.3	6.0	82.0	0.5	0.4	0.9	2.3
25	4.0	10.0	6.2	90.3	6.9	2.6	9.5	1.0
26	4.2	11.0	7.2	83.3	5.2	3.6	8.8	3.0
27	3.8	11.8	7.0	80.7	9.9	13.2	23.1	5.1
28	3.0	7.2	5.1	93.3	6.6	0.2	6.8	0.0
29	3.3	9.8	6.6	82.3	15.0	0.0	15.0	1.5
30	2.8	10.0	6.1	83.7	0.0	0.0	0.0	6.3
31	3.0	10.3	7.0	72.7	0.0	0.0	0.0	8.6
Total:					49.9	36.4	86.3	98.4
Promedio:	4.5	10.3	7.0	83.1				

Agosto	Temperatura (°C)			Hum. Rel.(%)	Precipitación (mm)			Brillo Sol.(h)
	Min.	Máx.	Med.		Día	Noche	Total	
1	3.4	12.5	7.3	89.3	0.0	0.2	0.2	5.8
2	4.8	10.0	6.6	76.7	0.0	0.0	0.0	4.7
3	3.2	8.8	5.9	81.3	0.0	0.0	0.0	3.8
4	4.6	10.5	6.8	76.0	0.0	0.0	0.0	5.5
5	5.0	11.0	6.7	84.3	0.0	0.0	0.0	4.4
6	3.8	12.0	7.4	75.3	0.0	0.0	0.0	6.1
7	5.0	12.5	7.6	85.7	0.1	0.0	0.1	4.9
8	5.0	9.8	7.2	89.0	10.1	0.0	10.1	0.9
9	4.2	10.9	7.2	85.7	0.0	0.0	0.0	4.1
10	5.3	12.0	8.2	78.7	0.0	0.0	0.0	9.6
11	5.3	10.5	7.2	89.0	2.2	0.0	2.2	0.8
12	4.4	11.0	7.3	74.7	0.0	0.0	0.0	9.3
13	6.0	11.0	8.1	74.7	0.0	0.0	0.0	6.5
14	4.8	12.5	8.0	72.7	0.0	1.5	1.5	9.1
15	5.0	12.0	7.6	84.3	0.3	0.0	0.3	3.3
16	4.6	9.8	7.2	85.7	4.1	0.0	4.1	1.3
17	4.8	11.5	8.0	88.3	0.0	4.7	4.7	3.0
18	5.0	10.8	7.0	94.3	3.0	0.0	3.0	1.3
19	3.8	13.0	7.8	82.7	2.2	0.2	2.4	7.9
20	5.2	10.5	7.2	80.3	0.0	7.5	7.5	5.9
21	5.0	9.5	6.4	81.7	0.0	0.0	0.0	2.6
22	4.8	10.2	7.0	77.3	0.0	0.0	0.0	8.0
23	3.0	12.2	7.5	79.3	0.0	0.0	0.0	8.1
24	3.8	11.5	6.5	93.3	0.3	0.0	0.3	1.3
25	4.0	10.0	6.6	93.0	6.8	0.0	6.8	0.1
26	5.0	10.1	7.0	88.3	7.8	6.3	14.1	1.7
27	4.2	9.9	6.6	87.3	2.8	1.9	4.7	5.0
28	4.9	11.0	6.9	80.0	0.0	0.0	0.0	5.7
29	5.2	12.0	8.2	75.7	0.3	0.0	0.3	8.0
30	5.0	11.0	7.5	74.7	0.0	0.0	0.0	3.6
31	3.2	12.5	7.8	76.3	1.1	7.8	8.9	8.4
Total:					41.1	30.1	71.2	150.7
Promedio:	4.6	11.0	7.2	82.4				

Estación: Almacafé Letras
Año : 2006

Dpto: Caldas
Mpio: Manizales

Latitud : 5° 3' N
Longitud: 75° 20' W
Altitud: 3684 m

Septiembre	Temperatura (°C)			Hum. Rel.(%)	Precipitación (mm)			Brillo Sol.(h)
	Min.	Máx.	Med.		Día	Noche	Total	
1	4.8	10.0	7.2	82.7	0.0	0.0	0.0	1.9
2	5.0	11.9	7.6	80.0	1.3	3.4	4.7	7.6
3	4.8	11.5	6.9	85.7	0.0	10.4	10.4	7.7
4	4.0	10.0	6.4	82.3	2.3	0.6	2.9	1.7
5	3.2	11.5	6.8	77.7	2.1	0.1	2.2	4.6
6	4.0	10.9	7.6	88.7	0.0	1.0	1.0	1.5
7	5.0	12.0	7.6	83.3	0.0	0.0	0.0	3.9
8	3.0	12.5	8.1	73.3	0.0	0.0	0.0	5.1
9	5.2	9.8	6.6	84.3	0.0	0.0	0.0	2.9
10	4.2	11.0	7.6	73.7	0.0	1.0	1.0	8.6
11	5.0	8.2	6.4	85.7	2.7	0.2	2.9	1.6
12	4.0	9.4	6.8	85.7	0.0	2.8	2.8	1.4
13	4.1	10.0	6.7	89.7	3.5	0.0	3.5	1.0
14	4.2	10.2	7.5	82.7	0.0	5.4	5.4	4.3
15	5.0	11.5	7.4	85.7	0.0	6.6	6.6	3.0
16	4.4	10.0	7.4	82.0	0.0	14.0	14.0	4.2
17	4.2	9.2	7.0	88.7	12.5	2.4	14.9	0.9
18	3.8	9.5	6.4	89.7	6.3	0.0	6.3	1.5
19	4.8	11.5	7.6	80.0	0.0	4.4	4.4	1.6
20	4.3	12.5	7.5	75.7	0.1	0.2	0.3	8.8
21	5.0	11.0	7.2	73.0	1.2	2.9	4.1	4.9
22	4.8	12.2	7.4	82.3	0.0	0.0	0.0	4.7
23	4.0	12.5	8.4	78.7	0.0	0.8	0.8	7.1
24	4.9	10.9	6.2	89.7	11.5	0.0	11.5	0.0
25	3.0	11.5	8.0	73.7	0.0	5.2	5.2	6.3
26	4.8	10.5	7.0	75.3	0.0	0.0	0.0	5.1
27	4.0	11.3	7.0	76.3	0.0	0.0	0.0	10.5
28	4.8	11.4	7.9	73.7	0.0	0.5	0.5	6.3
29	5.3	11.5	7.6	83.0	5.3	0.0	5.3	2.9
30	5.8	9.0	6.8	87.3	0.8	0.0	0.8	0.5
31								
Total:					49.6	61.9	111.5	122.1
Promedio:	4.4	10.8	7.2	81.7				

Octubre	Temperatura (°C)			Hum. Rel.(%)	Precipitación (mm)			Brillo Sol.(h)
	Min.	Máx.	Med.		Día	Noche	Total	
1	5.5	12.5	7.8	83.0	1.2	3.0	4.2	2.3
2	5.0	11.0	6.4	90.0	3.3	0.0	3.3	1.2
3	3.3	10.0	7.2	89.7	10.9	0.6	11.5	1.6
4	3.8	11.5	7.8	89.7	2.2	0.0	2.2	4.0
5	4.8	11.2	8.1	84.0	0.0	0.0	0.0	7.6
6	5.9	11.8	7.9	81.3	0.0	0.0	0.0	4.3
7	6.0	11.3	8.1	78.3	0.0	0.0	0.0	5.1
8	5.4	12.0	6.6	86.3	0.0	0.0	0.0	4.4
9	4.0	11.9	8.0	77.7	13.0	11.2	24.2	1.5
10	5.6	12.5	8.5	83.3	4.3	7.3	11.6	1.3
11	5.8	10.0	7.4	87.7	5.5	0.3	5.8	0.0
12	5.0	10.2	8.0	86.3	2.1	8.8	10.9	1.5
13	5.5	10.8	7.2	88.7	0.8	0.0	0.8	0.7
14	5.0	10.0	6.4	92.7	12.1	5.5	17.6	0.2
15	4.8	10.1	6.9	86.0	1.6	6.8	8.4	0.6
16	3.8	8.0	5.0	95.3	3.2	1.4	4.6	0.4
17	4.0	7.5	5.9	93.7	1.3	10.1	11.4	0.1
18	4.4	9.5	6.6	90.0	1.0	19.8	20.8	4.3
19	4.8	8.0	5.9	95.0	0.5	3.2	3.7	0.1
20	1.0	10.5	5.8	53.7	0.0	0.0	0.0	4.1
21	2.4	10.8	7.8	78.0	0.3	5.6	5.9	3.5
22	4.8	9.8	7.2	91.3	2.1	7.1	9.2	2.8
23	5.2	9.5	6.6	87.3	6.2	0.0	6.2	0.7
24	5.0	13.0	8.7	70.7	0.3	0.0	0.3	9.5
25	4.8	12.0	8.4	76.3	0.0	0.0	0.0	9.3
26	6.0	12.5	7.5	87.3	0.7	0.4	1.1	3.6
27	5.2	11.0	7.7	86.3	0.3	5.1	5.4	2.5
28	6.0	12.0	8.0	81.3	0.9	3.8	4.7	2.4
29	4.8	10.6	7.9	83.7	1.0	7.1	8.1	4.6
30	6.0	11.8	7.4	88.7	4.2	15.9	20.1	4.5
31	5.0	11.6	6.9	89.7	3.8	0.0	3.8	1.0
Total:					82.8	123.0	205.8	89.7
Promedio:	4.8	10.8	7.3	84.9				

Estación: Almacafé Letras
Año : 2006

Dpto: Caldas
Mpio: Manizales

Latitud : 5° 3' N
Longitud: 75° 20' W
Altitud: 3684 m

Noviembre	Temperatura (°C)			Hum. Rel.(%)	Precipitación (mm)			Brillo Sol.(h)
	Min.	Máx.	Med.		Día	Noche	Total	
1	4.0	10.3	6.9	90.7	0.5	0.0	0.5	3.0
2	3.2	10.8	6.4	85.7	4.0	0.0	4.0	3.2
3	4.0	11.5	6.9	83.7	0.0	1.1	1.1	5.3
4	4.8	11.7	7.5	83.3	0.0	0.0	0.0	6.2
5	3.6	10.9	7.6	80.3	1.1	0.0	1.1	0.5
6	6.0	11.4	7.2	88.7	0.6	1.7	2.3	2.5
7	4.6	11.0	7.0	88.7	1.8	10.5	12.3	0.7
8	5.4	9.0	6.6	94.0	5.9	3.6	9.5	0.0
9	5.0	9.7	7.3	87.3	5.4	13.4	18.8	0.6
10	4.8	11.0	7.8	77.0	0.7	0.0	0.7	4.3
11	5.0	11.5	7.1	86.0	0.0	1.4	1.4	4.6
12	4.4	10.2	6.9	87.3	0.5	0.0	0.5	0.9
13	4.4	10.0	6.4	91.3	17.9	0.0	17.9	1.6
14	3.9	8.2	6.1	90.0	8.6	6.8	15.4	0.0
15	4.0	8.1	5.6	93.7	4.4	8.7	13.1	0.2
16	3.8	10.8	6.0	87.7	8.0	0.9	8.9	1.0
17	3.4	11.0	6.4	93.0	2.5	2.4	4.9	4.0
18	3.6	10.8	5.9	91.3	5.5	0.0	5.5	1.9
19	3.2	9.6	6.8	91.0	0.0	1.4	1.4	2.2
20	3.8	9.0	6.0	85.0	0.0	2.1	2.1	1.6
21	3.4	10.1	5.4	85.3	5.6	2.2	7.8	1.7
22	3.2	10.0	6.5	84.0	0.0	0.0	0.0	5.5
23	2.8	10.2	6.4	93.0	10.1	0.0	10.1	4.8
24	3.6	9.0	6.5	91.3	0.0	0.0	0.0	0.4
25	4.2	10.3	6.8	88.7	0.0	2.5	2.5	3.4
26	5.5	10.0	6.8	91.0	0.0	0.0	0.0	2.7
27	4.7	10.5	7.2	88.0	1.2	1.3	2.5	3.8
28	4.0	10.2	6.5	90.0	1.6	4.9	6.5	4.6
29	5.2	9.0	7.0	86.3	1.7	0.0	1.7	2.1
30	6.0	10.3	7.2	79.0	0.0	0.0	0.0	8.2
31								
Total:					87.6	64.9	152.5	81.5
Promedio:	4.3	10.2	6.7	87.7				

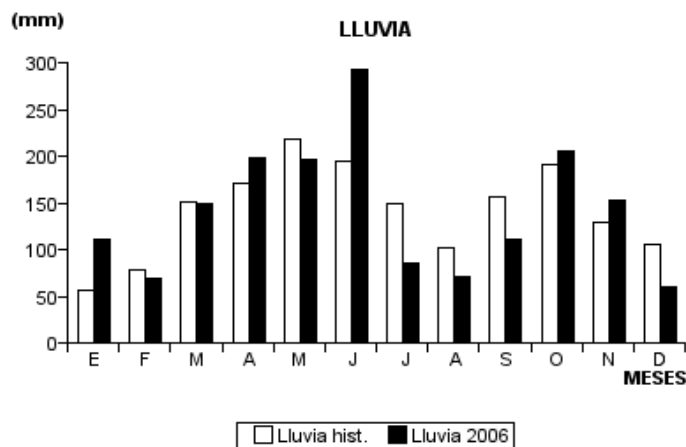
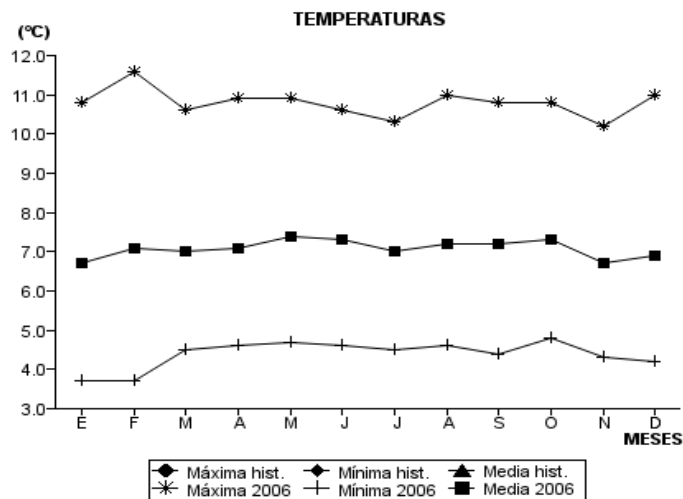
Diciembre	Temperatura (°C)			Hum. Rel.(%)	Precipitación (mm)			Brillo Sol.(h)
	Min.	Máx.	Med.		Día	Noche	Total	
1	5.2	12.5	7.7	75.3	0.0	0.0	0.0	8.3
2	4.4	10.6	7.5	84.3	0.2	0.0	0.2	1.2
3	3.8	11.5	7.2	87.3	0.0	0.1	0.1	4.6
4	4.0	12.8	6.9	83.0	0.0	0.6	0.6	5.9
5	4.0	10.0	6.6	88.7	9.4	0.4	9.8	1.8
6	3.3	9.2	5.8	95.7	5.7	0.0	5.7	1.3
7	5.0	10.0	6.4	87.7	1.8	0.0	1.8	0.0
8	4.0	9.9	6.0	94.0	6.5	4.5	11.0	1.2
9	3.9	12.0	6.7	87.3	0.0	0.7	0.7	0.5
10	2.8	11.2	7.0	79.7	0.2	0.0	0.2	6.1
11	3.1	12.9	7.5	77.7	4.9	2.8	7.7	4.8
12	5.0	9.8	7.0	91.0	1.7	0.0	1.7	0.1
13	4.0	12.0	7.2	86.7	2.0	1.6	3.6	1.3
14	5.0	10.8	7.2	91.3	0.1	0.2	0.3	1.9
15	5.2	12.5	7.0	85.0	0.0	0.0	0.0	5.8
16	4.0	12.0	7.0	86.0	0.0	0.0	0.0	3.9
17	4.4	12.0	7.1	82.7	0.0	0.0	0.0	5.3
18	3.2	10.5	6.1	88.7	2.6	0.0	2.6	3.1
19	3.0	10.3	7.1	91.0	1.6	0.0	1.6	1.2
20	3.8	8.0	6.4	93.0	2.7	0.8	3.5	0.0
21	4.2	9.8	6.6	91.3	0.6	0.0	0.6	5.3
22	4.0	10.5	6.6	77.7	0.0	0.0	0.0	5.7
23	5.0	10.0	6.8	87.0	4.4	0.0	4.4	2.3
24	4.8	11.0	7.0	74.0	2.6	0.0	2.6	6.8
25	5.0	10.0	6.9	88.3	0.4	0.0	0.4	2.7
26	4.9	9.9	6.6	90.7	0.3	0.0	0.3	3.0
27	3.4	10.0	6.2	89.0	1.2	0.1	1.3	2.4
28	5.0	11.0	7.3	80.7	0.0	0.0	0.0	6.2
29	5.6	12.5	8.4	71.7	0.0	0.0	0.0	10.1
30	3.8	13.0	8.0	74.7	0.0	0.0	0.0	4.2
31	3.2	11.7	7.4	74.0	0.0	0.0	0.0	1.2
Total:					48.9	11.8	60.7	108.2
Promedio:	4.2	11.0	6.9	85.0				

Estación: Almacafé Letras
Año : 2006

Dpto: Caldas
Mpio: Manizales

Latitud : 5° 3' N
Longitud: 75° 20' W
Altitud: 3684 m

MES	TEMPERATURA (°C)					PRECIPITACIÓN			
	Mín. Med.	Máx. Med.	Media	Max. Abs.	Mín. Abs.	Hum. Rel.(%)	Total mm.	Dias Lluvia	Brillo Sol.(h)
Enero	3.7	10.8	6.7	14.0	1.0	84.6	111.6	17	128.4
Febrero	3.7	11.6	7.1	18.4	1.2	84.0	68.3	16	128.3
Marzo	4.5	10.6	7.0	12.8	2.0	88.1	148.5	27	63.9
Abril	4.6	10.9	7.1	13.4	2.4	88.4	197.4	28	65.0
Mayo	4.7	10.9	7.4	13.2	2.8	86.4	197.2	27	78.2
Junio	4.6	10.6	7.3	13.0	3.2	85.2	292.2	25	82.1
Julio	4.5	10.3	7.0	13.2	2.8	83.1	86.3	13	98.4
Agosto	4.6	11.0	7.2	13.0	3.0	82.4	71.2	17	150.7
Septiembre	4.4	10.8	7.2	12.5	3.0	81.7	111.5	23	122.1
Octubre	4.8	10.8	7.3	13.0	1.0	84.9	205.8	25	89.7
Noviembre	4.3	10.2	6.7	11.7	2.8	87.7	152.5	25	81.5
Diciembre	4.2	11.0	6.9	13.0	2.8	85.0	60.7	22	108.2
Promedio:	4.4	10.8	7.1			85.1			
Absoluta:				18.4	1.0				
Total:							1703.2	265	1196.5



Estación: Planalto
Año : 2006

Dpto: Caldas
Mpio: Manizales

Latitud : 4° 59' N
Longitud: 75° 35' W
Altitud: 1413 m

Enero	Temperatura (°C)			Hum. Rel.(%)	Precipitación (mm)			Brillo Sol.(h)
	Min.	Máx.	Med.		Día	Noche	Total	
1	16.2	27.8	21.0	77.7	0.0	0.0	0.0	
2	15.8	28.1	20.5	82.0	4.2	15.6	19.8	
3	16.4	24.8	19.8	83.7	0.1	1.9	2.0	
4	16.8	24.0	19.0	88.3	1.4	41.3	42.7	
5	15.9	23.3	18.6	91.7	1.4	19.3	20.7	
6	15.8	20.8	17.4	97.3	7.0	13.7	20.7	
7	16.0	22.6	19.0	88.3	0.0	0.0	0.0	
8	16.4	27.1	20.6	80.7	0.0	3.2	3.2	
9	16.6	29.2	21.2	78.3	0.0	0.0	0.0	
10	17.0	26.9	20.9	82.3	0.0	0.0	0.0	
11	16.9	27.5	20.2	80.7	15.7	0.0	15.7	
12	15.0	27.3	21.2	74.7	0.0	0.0	0.0	
13	17.3	29.3	22.7	72.7	0.0	1.4	1.4	
14	17.1	26.0	20.4	82.3	0.4	0.0	0.4	
15	16.8	26.6	20.8	76.7	0.0	0.0	0.0	
16	17.6	25.6	19.8	86.3	13.4	0.1	13.5	
17	16.5	27.7	21.9	79.0	0.0	37.6	37.6	
18	17.4	24.4	19.1	91.3	0.8	0.0	0.8	
19	15.0	27.6	20.8	74.3	0.0	0.0	0.0	
20	15.4	28.0	21.0	74.0	0.0	0.0	0.0	
21	17.2	27.0	21.1	75.3	0.0	0.0	0.0	
22	15.1	28.2	22.0	74.0	0.0	0.0	0.0	
23	17.0	28.9	22.5	74.0	0.0	0.2	0.2	
24	18.2	27.6	21.7	82.7	0.0	1.7	1.7	
25	17.3	27.7	21.6	80.0	0.0	0.0	0.0	
26	17.2	26.5	22.4	80.7	0.0	1.6	1.6	
27	17.8	25.0	19.6	93.3	4.7	0.0	4.7	
28	15.0	25.6	20.6	84.3	0.0	32.0	32.0	
29	16.7	26.5	20.5	80.0	0.6	0.0	0.6	
30	16.8	28.3	22.2	79.0	0.3	0.3	0.6	
31	18.1	26.2	21.8	81.7	0.0	0.0	0.0	
Total:					50.0	169.9	219.9	
Promedio:	16.6	26.5	20.7	81.5				

Febrero	Temperatura (°C)			Hum. Rel.(%)	Precipitación (mm)			Brillo Sol.(h)
	Min.	Máx.	Med.		Día	Noche	Total	
1	17.7	26.2	21.2	83.0	0.0	0.1	0.1	
2	17.4	26.8	21.2	85.0	0.0	9.6	9.6	
3	17.5	28.4	20.6	90.7	4.2	0.0	4.2	
4	18.2	23.6	20.4	87.0	0.0	15.8	15.8	
5	17.7	24.3	20.0	86.3	0.3	2.0	2.3	
6	17.2	27.5	21.4	83.3	0.0	0.0	0.0	
7	17.0	26.3	20.3	88.0	3.0	1.0	4.0	
8	16.9	27.5	21.0	78.0	0.0	0.3	0.3	
9	17.3	27.0	21.9	80.0	0.0	1.4	1.4	
10	17.6	29.8	22.5	75.0	0.0	0.0	0.0	
11	18.0	29.1	23.2	73.7	0.0	0.0	0.0	
12	17.9	29.2	21.4	81.7	7.7	10.0	17.7	
13	18.1	28.9	22.5	77.0	0.0	7.6	7.6	
14	15.0	28.8	21.0	72.0	0.0	0.0	0.0	
15	14.8	27.7	22.1	71.3	0.0	0.0	0.0	
16	16.7	29.4	22.8	69.3	0.0	0.0	0.0	
17	18.0	27.6	22.2	73.7	0.0	15.2	15.2	
18	17.7	28.3	22.3	71.7	0.0	0.0	0.0	
19	17.4	28.9	22.5	75.0	0.0	0.0	0.0	
20	17.2	30.0	22.4	71.3	0.0	0.0	0.0	
21	15.7	28.5	21.5	75.3	0.0	0.0	0.0	
22	17.2	29.5	22.8	72.7	0.0	0.0	0.0	
23	17.6	30.4	23.4	65.3	0.0	0.0	0.0	
24	17.8	29.2	22.6	72.3	0.0	0.0	0.0	
25	18.7	28.9	22.6	78.3	0.0	0.0	0.0	
26	17.8	22.2	20.0	95.3	8.2	0.0	8.2	
27	17.6	28.3	20.9	82.7	3.0	0.0	3.0	
28	15.0	28.9	22.3	74.7	0.0	0.0	0.0	
29								
30								
31								
Total:					26.4	63.0	89.4	
Promedio:	17.2	27.9	21.8	78.2				

Estación: Planalto
Año : 2006

Dpto: Caldas
Mpio: Manizales

Latitud : 4° 59' N
Longitud: 75° 35' W
Altitud: 1413 m

Marzo	Temperatura (°C)			Hum. Rel.(%)	Precipitación (mm)			Brillo Sol.(h)
	Min.	Máx.	Med.		Día	Noche	Total	
1	18.7	29.6	22.8	73.3	0.0	0.0	0.0	
2	17.1	29.2	21.8	76.7	0.0	0.0	0.0	
3	17.9	28.8	22.4	77.3	0.0	0.0	0.0	
4	18.6	29.0	24.0	71.0	0.0	1.9	1.9	
5	18.8	28.3	22.8	81.0	0.0	0.0	0.0	
6	18.5	23.8	21.1	87.3	0.2	9.7	9.9	
7	17.4	24.6	20.0	84.3	2.4	1.5	3.9	
8	16.6	24.3	19.8	88.7	0.7	21.5	22.2	
9	15.9	26.6	19.7	88.0	0.1	0.4	0.5	
10	16.5	25.8	20.4	86.7	0.0	7.1	7.1	
11	16.7	26.9	19.6	92.7	1.5	0.0	1.5	
12	16.3	28.6	19.8	83.7	15.0	15.4	30.4	
13	16.2	27.9	21.1	80.3	2.6	41.6	44.2	
14	17.2	26.5	21.0	79.3	0.0	25.2	25.2	
15	17.0	25.7	20.2	87.3	4.3	0.1	4.4	
16	17.2	27.0	21.2	79.7	0.0	20.9	20.9	
17	17.0	24.1	19.9	87.3	0.9	22.3	23.2	
18	16.1	27.5	20.8	77.0	0.0	0.0	0.0	
19	17.1	28.7	21.4	79.7	0.0	3.5	3.5	
20	17.6	26.2	21.0	85.3	0.0	0.0	0.0	
21	17.5	26.9	21.0	78.3	0.0	15.4	15.4	
22	16.9	25.1	19.7	87.7	0.7	0.0	0.7	
23	17.4	27.6	20.6	82.0	0.2	81.2	81.4	
24	16.7	20.7	18.7	95.0	2.9	0.0	2.9	
25	15.5	26.3	19.6	84.3	2.1	0.6	2.7	
26	16.0	24.8	20.3	85.7	0.0	0.0	0.0	
27	17.8	25.8	20.6	86.0	0.0	0.0	0.0	
28	16.8	28.3	21.7	77.3	0.0	0.0	0.0	
29	17.4	29.8	23.1	72.7	0.0	3.7	3.7	
30	18.3	28.3	22.3	78.3	0.0	19.2	19.2	
31	17.7	26.7	21.2	88.0	0.2	0.0	0.2	
Total:					33.8	291.2	325.0	
Promedio:	17.2	26.8	21.0	82.6				

Abril	Temperatura (°C)			Hum. Rel.(%)	Precipitación (mm)			Brillo Sol.(h)
	Min.	Máx.	Med.		Día	Noche	Total	
1	17.1	27.9	20.4	81.7	7.4	12.4	19.8	
2	16.4	25.6	20.7	84.3	0.0	0.0	0.0	
3	17.7	27.0	21.2	79.7	0.0	0.0	0.0	
4	16.4	23.0	18.5	95.3	5.2	0.0	5.2	
5	17.3	24.6	20.1	87.0	0.0	0.3	0.3	
6	17.0	25.4	21.1	83.0	0.8	3.2	4.0	
7	16.9	25.7	20.8	84.7	0.0	0.4	0.4	
8	17.7	29.5	20.3	83.3	9.7	4.0	13.7	
9	16.1	27.4	18.8	90.3	3.5	0.0	3.5	
10	15.4	26.4	20.2	82.0	0.0	13.1	13.1	
11	16.2	28.9	19.8	83.3	0.0	0.0	0.0	
12	17.2	22.5	18.8	93.0	0.0	0.0	0.0	
13	15.8	25.8	19.0	81.0	60.2	6.8	67.0	
14	15.9	25.5	19.8	87.7	1.6	0.0	1.6	
15	15.1	28.8	21.6	75.7	0.0	8.9	8.9	
16	18.1	28.3	22.5	81.0	0.0	7.7	7.7	
17	18.3	25.0	20.6	87.7	0.9	0.0	0.9	
18	17.2	24.2	19.4	91.3	0.2	3.7	3.9	
19	16.4	28.0	21.4	80.0	0.0	0.0	0.0	
20	17.0	28.8	21.0	78.7	0.2	0.0	0.2	
21	15.5	28.5	22.8	74.0	0.0	0.0	0.0	
22	18.6	29.7	23.5	77.7	0.0	3.1	3.1	
23	18.2	23.9	19.6	93.3	2.8	0.0	2.8	
24	17.4	27.0	22.0	84.7	0.0	82.3	82.3	
25	16.0	25.7	20.6	89.7	0.0	2.3	2.3	
26	16.5	22.6	19.4	92.7	22.0	0.0	22.0	
27	16.9	25.7	19.5	86.0	7.0	0.0	7.0	
28	16.4	27.2	21.5	81.3	0.0	0.2	0.2	
29	18.3	26.1	20.2	93.0	7.3	27.2	34.5	
30	17.6	25.6	20.2	90.0	4.3	1.0	5.3	
31								
Total:					133.1	176.6	309.7	
Promedio:	16.9	26.3	20.5	85.1				

Estación: Planalto
Año : 2006

Dpto: Caldas
Mpio: Manizales

Latitud : 4° 59' N
Longitud: 75° 35' W
Altitud: 1413 m

Mayo	Temperatura (°C)			Hum. Rel.(%)	Precipitación (mm)			Brillo Sol.(h)
	Min.	Máx.	Med.		Día	Noche	Total	
1	16.5	26.0	20.6	92.3	0.6	1.6	2.2	
2	16.3	24.5	20.4	90.7	0.6	0.1	0.7	
3	17.5	28.3	21.2	84.3	13.6	4.0	17.6	
4	17.4	25.8	20.3	87.3	8.3	1.4	9.7	
5	18.0	24.4	20.6	89.0	0.0	1.2	1.2	
6	17.4	26.8	20.5	85.7	0.5	0.0	0.5	
7	16.5	26.1	19.9	90.0	5.3	1.7	7.0	
8	17.6	24.5	20.5	89.0	1.0	41.9	42.9	
9	16.9	24.0	19.7	89.0	0.0	0.0	0.0	
10	16.8	26.5	20.5	82.7	1.3	3.8	5.1	
11	16.2	27.3	20.0	85.3	2.7	0.6	3.3	
12	16.8	27.6	20.5	85.0	4.8	2.2	7.0	
13	15.8	27.5	21.0	81.3	1.8	0.0	1.8	
14	15.2	29.8	21.7	78.7	0.0	0.0	0.0	
15	17.7	27.9	22.7	78.0	0.0	1.1	1.1	
16	17.8	27.8	21.0	83.3	1.8	2.9	4.7	
17	17.5	23.0	20.2	86.0	0.0	0.0	0.0	
18	16.2	27.0	20.9	87.0	0.0	30.5	30.5	
19	16.0	23.8	19.7	87.0	0.1	0.0	0.1	
20	14.5	26.0	20.4	82.0	0.0	0.0	0.0	
21	17.6	25.9	20.6	88.3	0.0	0.0	0.0	
22	16.1	28.8	21.8	78.3	0.0	0.0	0.0	
23	16.0	28.2	22.8	72.3	0.0	0.0	0.0	
24	18.1	27.3	21.7	83.3	0.0	1.3	1.3	
25	17.8	27.9	21.6	82.3	0.0	0.2	0.2	
26	18.0	26.0	20.8	89.3	0.2	0.0	0.2	
27	18.1	27.8	22.2	78.3	0.0	0.4	0.4	
28	17.9	25.2	20.0	94.0	13.6	3.0	16.6	
29	17.4	24.5	20.7	89.3	0.5	0.0	0.5	
30	15.4	26.5	21.9	79.7	0.0	2.3	2.3	
31	18.0	27.7	22.2	83.3	0.0	3.0	3.0	
Total:					56.7	103.2	159.9	
Promedio:	16.9	26.5	20.9	84.9				

Junio	Temperatura (°C)			Hum. Rel.(%)	Precipitación (mm)			Brillo Sol.(h)
	Min.	Máx.	Med.		Día	Noche	Total	
1	17.3	23.4	19.2	98.0	22.1	55.2	77.3	
2	16.9	24.4	19.9	92.0	0.5	4.1	4.6	
3	16.6	25.2	20.5	86.0	0.0	0.0	0.0	
4	17.6	24.4	19.8	93.0	12.2	22.1	34.3	
5	15.2	24.1	19.4	84.7	0.0	5.3	5.3	
6	16.4	25.6	20.3	83.0	0.0	1.6	1.6	
7	16.6	20.8	18.1	94.7	20.6	1.5	22.1	
8	15.5	26.0	19.8	85.3	1.2	0.4	1.6	
9	17.4	21.5	18.8	94.0	2.5	8.5	11.0	
10	16.4	23.4	19.0	90.3	0.2	24.7	24.9	
11	16.6	26.0	19.6	86.7	1.2	0.4	1.6	
12	16.0	26.9	21.5	80.0	0.0	0.0	0.0	
13	15.7	24.2	18.8	94.0	8.8	0.0	8.8	
14	16.3	26.8	21.5	81.3	0.1	51.3	51.4	
15	16.0	26.5	20.4	88.0	0.4	3.4	3.8	
16	16.8	26.0	20.8	85.7	0.0	0.0	0.0	
17	16.2	27.4	20.7	80.3	0.0	0.8	0.8	
18	17.6	27.5	21.4	83.0	0.0	0.0	0.0	
19	16.6	29.0	22.2	72.3	0.0	16.6	16.6	
20	17.2	26.4	20.9	87.0	0.0	0.0	0.0	
21	17.4	23.5	20.5	89.3	0.0	0.0	0.0	
22	15.4	29.6	22.0	75.3	0.0	0.1	0.1	
23	18.0	28.2	22.0	80.3	0.0	0.0	0.0	
24	16.6	27.9	22.0	72.0	0.0	0.0	0.0	
25	17.5	27.4	22.0	76.0	0.0	0.0	0.0	
26	16.6	29.8	23.3	70.0	0.0	2.8	2.8	
27	18.6	27.9	22.5	79.3	0.0	0.0	0.0	
28	18.5	29.7	23.1	72.7	0.0	0.0	0.0	
29	17.4	30.4	23.1	69.0	0.0	0.0	0.0	
30	17.3	29.6	23.0	71.3	0.0	0.0	0.0	
31								
Total:					69.8	198.8	268.6	
Promedio:	16.8	26.3	20.9	83.2				

Estación: Planalto
Año : 2006

Dpto: Caldas
Mpio: Manizales

Latitud : 4° 59' N
Longitud: 75° 35' W
Altitud: 1413 m

Julio	Temperatura (°C)			Hum. Rel.(%)	Precipitación (mm)			Brillo Sol.(h)
	Min.	Máx.	Med.		Día	Noche	Total	
1	17.4	31.0	23.1	68.0	0.0	0.0	0.0	
2	17.0	28.4	22.1	72.7	0.0	0.0	0.0	
3	17.2	29.2	23.2	75.0	0.1	4.5	4.6	
4	17.8	27.3	22.0	80.3	0.0	0.0	0.0	
5	18.0	26.2	21.3	81.7	0.0	0.0	0.0	
6	17.2	28.4	22.6	72.3	0.0	0.0	0.0	
7	19.2	26.6	22.2	78.3	0.0	42.3	42.3	
8	17.6	28.8	21.9	72.0	0.0	0.0	0.0	
9	16.0	28.5	21.7	75.0	0.0	6.1	6.1	
10	17.4	25.2	21.2	81.3	0.0	0.0	0.0	
11	17.2	29.6	22.7	72.3	0.0	0.0	0.0	
12	16.8	29.3	22.4	77.7	0.0	11.1	11.1	
13	18.3	28.4	21.5	84.3	0.8	1.2	2.0	
14	18.0	27.0	22.0	75.7	0.0	21.6	21.6	
15	16.7	26.1	21.4	85.3	0.0	30.6	30.6	
16	16.8	27.7	21.8	83.3	0.0	1.0	1.0	
17	16.6	26.7	21.2	84.7	0.0	0.6	0.6	
18	17.8	26.8	21.7	83.3	8.9	22.3	31.2	
19	17.2	24.6	20.8	88.0	0.0	0.0	0.0	
20	15.9	28.8	21.6	74.7	0.0	0.0	0.0	
21	17.4	27.3	22.1	78.0	0.0	0.2	0.2	
22	17.7	25.8	20.7	86.7	0.0	0.0	0.0	
23	18.2	27.6	22.7	75.3	0.0	3.9	3.9	
24	17.4	27.7	21.2	80.7	0.0	2.0	2.0	
25	17.3	28.6	22.1	72.7	0.0	0.0	0.0	
26	16.6	24.8	19.2	89.7	0.4	11.5	11.9	
27	16.3	25.6	20.3	82.3	1.9	32.7	34.6	
28	16.2	21.0	17.6	91.7	10.3	1.2	11.5	
29	14.6	25.2	18.8	86.7	0.1	0.0	0.1	
30	15.8	29.0	21.0	79.7	0.6	0.0	0.6	
31	16.0	28.6	21.4	73.0	0.0	0.0	0.0	
Total:					23.1	192.8	215.9	
Promedio:	17.1	27.3	21.5	79.4				

Agosto	Temperatura (°C)			Hum. Rel.(%)	Precipitación (mm)			Brillo Sol.(h)
	Min.	Máx.	Med.		Día	Noche	Total	
1	15.9	28.0	21.4	74.0	0.0	0.0	0.0	
2	16.9	29.1	22.6	70.3	0.1	0.0	0.1	
3	15.0	28.9	21.5	67.0	0.0	0.0	0.0	
4	15.4	28.2	22.2	69.7	0.0	0.0	0.0	
5	16.6	29.3	22.4	72.0	0.0	0.0	0.0	
6	15.9	28.4	22.0	79.7	0.0	0.0	0.0	
7	16.8	27.8	21.4	81.0	0.0	0.0	0.0	
8	17.5	27.3	21.2	84.0	0.6	2.7	3.3	
9	17.2	28.6	22.2	77.7	0.0	0.0	0.0	
10	17.6	29.6	23.5	70.0	0.0	0.0	0.0	
11	17.4	23.2	20.0	96.0	22.6	0.0	22.6	
12	16.9	29.2	22.8	71.7	0.0	0.0	0.0	
13	15.7	30.5	22.0	72.0	0.0	0.0	0.0	
14	16.2	29.9	22.6	71.0	0.0	0.0	0.0	
15	18.3	27.8	22.6	74.7	0.0	0.0	0.0	
16	16.8	26.5	20.0	91.7	0.9	0.0	0.9	
17	17.6	26.8	21.2	87.3	0.3	76.1	76.4	
18	16.2	23.8	20.0	89.3	0.0	0.0	0.0	
19	15.4	27.8	20.7	80.3	0.1	0.0	0.1	
20	15.9	29.0	21.6	75.0	0.0	0.4	0.4	
21	18.4	27.4	22.1	76.7	0.0	0.3	0.3	
22	15.4	28.9	21.3	73.0	0.0	0.6	0.6	
23	16.6	29.2	22.4	74.7	0.0	0.9	0.9	
24	17.3	27.6	21.0	83.0	0.0	5.0	5.0	
25	16.3	22.6	18.0	95.3	7.0	0.0	7.0	
26	16.4	24.4	19.3	87.7	0.7	0.2	0.9	
27	15.8	28.4	21.4	80.7	0.1	0.0	0.1	
28	17.8	27.7	21.8	80.0	0.0	0.0	0.0	
29	17.4	29.2	22.4	73.0	0.4	0.0	0.4	
30	15.4	27.2	21.1	77.0	0.0	0.0	0.0	
31	15.8	29.5	22.7	75.3	0.0	67.1	67.1	
Total:					32.8	153.3	186.1	
Promedio:	16.6	27.8	21.5	78.4				

Estación: Planalto
Año : 2006

Dpto: Caldas
Mpio: Manizales

Latitud : 4° 59' N
Longitud: 75° 35' W
Altitud: 1413 m

Septiembre	Temperatura (°C)			Hum. Rel.(%)	Precipitación (mm)			Brillo Sol.(h)
	Min.	Máx.	Med.		Día	Noche	Total	
1	16.7	27.5	21.3	80.0	0.0	0.0	0.0	
2	16.4	28.8	21.6	73.7	0.0	2.8	2.8	
3	16.8	27.8	21.5	75.7	0.0	12.7	12.7	
4	17.0	24.6	19.4	88.0	0.4	0.0	0.4	
5	15.5	28.4	21.0	77.3	0.0	0.0	0.0	
6	16.0	28.5	21.2	78.7	0.6	11.9	12.5	
7	17.0	25.2	20.0	88.0	4.7	2.6	7.3	
8	17.0	27.5	21.0	81.3	0.0	0.5	0.5	
9	18.0	28.3	21.6	81.0	0.3	0.0	0.3	
10	16.2	27.6	22.6	68.3	0.0	9.3	9.3	
11	16.8	26.2	20.0	83.0	0.5	28.0	28.5	
12	16.4	27.8	21.2	83.7	0.0	0.0	0.0	
13	16.2	24.6	20.4	86.7	17.3	0.0	17.3	
14	16.0	28.5	21.8	73.7	0.0	12.3	12.3	
15	18.0	26.9	20.7	85.7	0.1	1.7	1.8	
16	18.4	27.4	21.8	79.0	0.0	6.4	6.4	
17	17.4	24.8	19.5	90.0	1.5	1.5	3.0	
18	16.6	24.4	19.3	87.0	4.8	0.1	4.9	
19	14.8	25.6	20.2	84.7	0.1	3.5	3.6	
20	16.2	28.4	21.5	72.0	0.0	0.0	0.0	
21	17.0	28.5	20.8	81.7	15.2	0.6	15.8	
22	17.2	30.5	22.2	75.7	0.0	0.0	0.0	
23	17.3	30.0	21.8	74.0	8.7	0.5	9.2	
24	16.0	25.0	19.6	84.0	1.2	0.0	1.2	
25	15.3	28.5	21.7	75.7	0.0	23.7	23.7	
26	16.5	29.3	21.4	75.3	0.0	0.0	0.0	
27	15.4	30.2	21.8	69.0	0.0	0.0	0.0	
28	15.8	29.8	22.6	68.3	0.0	2.1	2.1	
29	17.5	26.4	21.6	78.3	0.0	0.0	0.0	
30	17.8	28.0	21.6	83.3	1.0	0.0	1.0	
31								
Total:					56.4	120.2	176.6	
Promedio:	16.6	27.5	21.1	79.4				

Octubre	Temperatura (°C)			Hum. Rel.(%)	Precipitación (mm)			Brillo Sol.(h)
	Min.	Máx.	Med.		Día	Noche	Total	
1	17.6	28.6	22.0	76.7	0.0	6.5	6.5	
2	17.7	25.2	20.0	85.0	1.1	0.0	1.1	
3	16.8	27.2	20.6	84.7	0.1	2.5	2.6	
4	17.4	28.2	22.0	80.3	0.0	0.0	0.0	
5	18.2	30.8	23.4	71.3	0.0	0.0	0.0	
6	19.0	29.4	23.0	78.3	0.0	0.0	0.0	
7	18.3	26.8	21.8	83.7	0.0	0.0	0.0	
8	18.3	28.7	22.5	78.7	0.0	0.0	0.0	
9	18.0	26.3	21.8	83.0	0.0	1.5	1.5	
10	17.6	28.4	22.4	76.7	0.0	0.1	0.1	
11	17.5	23.2	18.7	96.7	10.1	0.0	10.1	
12	15.8	23.8	20.0	87.0	0.0	33.4	33.4	
13	16.0	25.9	20.4	81.3	2.2	14.6	16.8	
14	17.4	22.3	19.1	92.7	3.2	6.4	9.6	
15	16.8	24.7	19.4	83.3	0.8	13.6	14.4	
16	16.6	23.9	19.8	86.3	0.1	0.1	0.2	
17	15.9	23.0	18.7	91.0	2.8	0.8	3.6	
18	16.4	28.8	20.6	82.7	5.2	4.4	9.6	
19	17.3	26.5	20.6	80.3	0.0	0.0	0.0	
20	16.3	28.0	21.2	62.7	0.0	0.0	0.0	
21	14.0	28.0	20.8	68.7	0.0	0.0	0.0	
22	17.2	27.8	21.1	82.0	0.0	21.9	21.9	
23	15.9	24.6	19.7	88.7	1.6	0.0	1.6	
24	15.3	27.2	21.1	79.0	0.0	0.0	0.0	
25	18.5	29.4	22.2	75.3	0.0	2.6	2.6	
26	18.4	27.4	21.0	83.3	1.6	1.8	3.4	
27	18.2	28.9	22.1	82.3	0.0	14.6	14.6	
28	17.2	24.9	20.1	88.7	0.2	0.0	0.2	
29	18.0	27.4	21.7	84.3	0.0	47.0	47.0	
30	17.8	23.2	19.5	93.3	13.1	9.7	22.8	
31	16.6	27.6	20.3	82.3	9.3	0.1	9.4	
Total:					51.4	181.6	233.0	
Promedio:	17.2	26.6	20.9	82.3				

Estación: Planalto
Año : 2006

Dpto: Caldas
Mpio: Manizales

Latitud : 4° 59' N
Longitud: 75° 35' W
Altitud: 1413 m

Noviembre	Temperatura (°C)			Hum. Rel.(%)	Precipitación (mm)			Brillo Sol.(h)
	Min.	Máx.	Med.		Día	Noche	Total	
1	17.2	26.0	19.7	86.3	2.0	1.4	3.4	
2	17.0	28.1	21.0	79.7	0.0	10.8	10.8	
3	16.6	28.2	21.2	79.7	0.0	0.0	0.0	
4	16.8	29.0	22.3	70.0	0.0	0.0	0.0	
5	16.2	22.8	18.9	96.3	22.0	0.0	22.0	
6	15.0	27.8	20.8	79.3	0.0	22.8	22.8	
7	16.8	23.4	18.7	98.0	18.6	27.6	46.2	
8	17.2	21.5	18.4	96.0	4.0	8.0	12.0	
9	16.2	25.6	20.4	85.3	0.0	3.0	3.0	
10	16.3	27.6	20.7	87.0	0.0	0.0	0.0	
11	17.2	26.2	19.9	92.7	6.2	8.6	14.8	
12	16.7	25.2	19.9	87.3	18.5	0.7	19.2	
13	15.7	25.0	19.8	85.7	2.0	6.6	8.6	
14	16.0	23.1	18.0	91.0	3.7	0.3	4.0	
15	15.8	24.2	18.8	85.7	0.7	4.1	4.8	
16	16.1	27.2	20.0	82.0	0.0	0.0	0.0	
17	16.7	27.0	19.0	84.7	9.3	0.0	9.3	
18	15.6	24.6	18.6	91.0	0.4	0.0	0.4	
19	15.1	28.0	20.2	75.3	0.0	47.7	47.7	
20	15.4	26.3	20.1	88.3	0.0	18.9	18.9	
21	16.0	24.6	19.3	93.3	0.8	0.0	0.8	
22	16.5	26.2	20.4	82.0	0.0	1.4	1.4	
23	15.8	25.4	19.5	85.0	0.6	0.0	0.6	
24	17.1	24.2	19.5	88.7	0.1	0.0	0.1	
25	14.8	27.7	21.2	78.3	0.0	6.6	6.6	
26	17.2	24.3	20.0	85.3	0.0	0.0	0.0	
27	16.0	28.1	19.7	83.3	22.5	2.6	25.1	
28	17.0	23.8	19.2	93.0	1.0	0.0	1.0	
29	16.0	25.4	19.6	88.3	2.9	0.1	3.0	
30	15.1	28.4	21.6	77.3	0.0	0.0	0.0	
31								
Total:					115.3	171.2	286.5	
Promedio:	16.2	25.8	19.9	85.9				

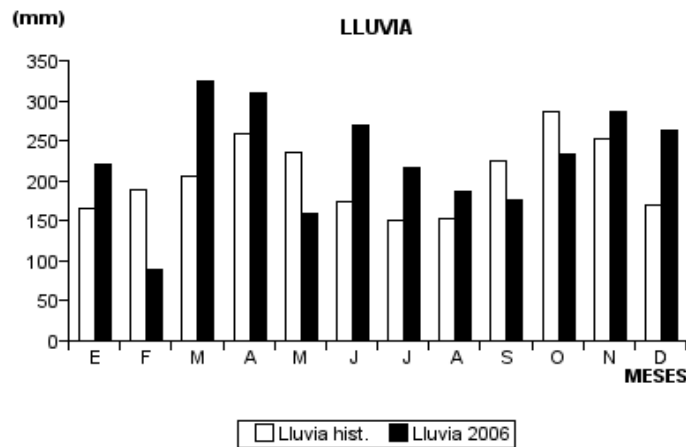
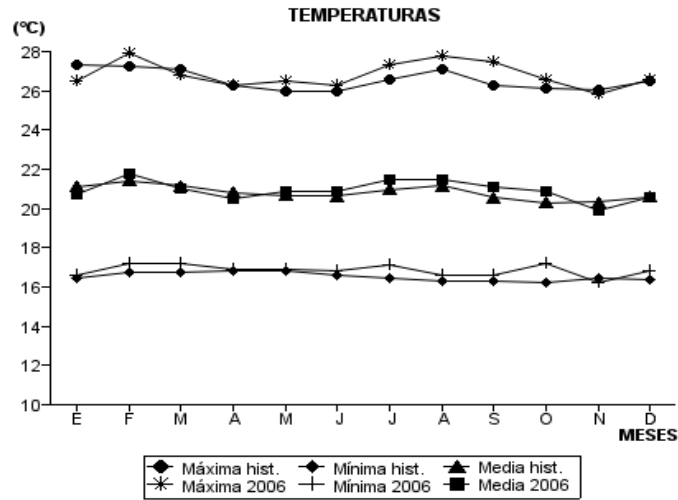
Diciembre	Temperatura (°C)			Hum. Rel.(%)	Precipitación (mm)			Brillo Sol.(h)
	Min.	Máx.	Med.		Día	Noche	Total	
1	18.2	28.5	22.3	78.0	0.0	0.0	0.0	
2	17.8	26.0	20.8	86.0	4.3	1.7	6.0	
3	17.2	28.4	21.4	81.0	4.5	0.8	5.3	
4	15.6	29.2	21.6	74.7	0.0	0.0	0.0	
5	18.2	26.2	21.6	84.3	0.0	0.0	0.0	
6	17.5	26.5	21.1	84.3	0.0	36.6	36.6	
7	17.2	21.0	18.8	94.7	1.9	0.1	2.0	
8	16.8	27.5	21.0	79.7	0.1	60.5	60.6	
9	16.8	22.7	19.0	89.3	0.9	0.0	0.9	
10	15.2	28.4	21.2	79.7	0.0	0.0	0.0	
11	16.3	27.8	21.3	78.0	0.0	41.4	41.4	
12	16.6	23.2	18.4	89.7	28.2	0.2	28.4	
13	17.0	27.8	20.6	83.0	1.5	8.1	9.6	
14	17.3	25.8	19.8	85.7	0.0	0.0	0.0	
15	17.6	27.5	21.7	84.0	0.0	7.5	7.5	
16	17.1	27.3	21.4	81.3	0.0	0.3	0.3	
17	16.4	26.4	20.5	80.3	0.0	0.0	0.0	
18	16.1	27.6	21.5	81.7	1.0	11.3	12.3	
19	17.7	27.0	21.1	83.3	1.1	11.6	12.7	
20	16.2	19.5	17.9	97.7	10.6	0.0	10.6	
21	15.0	24.4	19.3	86.7	0.0	0.0	0.0	
22	16.3	27.6	20.4	83.3	0.0	0.0	0.0	
23	16.2	28.8	20.2	78.3	1.7	0.0	1.7	
24	17.0	27.4	20.5	80.7	0.3	0.0	0.3	
25	17.2	26.6	19.3	88.3	22.7	0.0	22.7	
26	16.8	24.6	19.5	85.7	1.0	0.5	1.5	
27	16.6	25.0	20.2	87.7	0.2	0.0	0.2	
28	16.2	29.0	21.0	78.7	0.0	0.0	0.0	
29	15.9	30.6	21.9	74.7	0.0	0.0	0.0	
30	17.2	28.8	21.1	84.0	1.6	0.0	1.6	
31	16.8	26.6	20.7	81.7	0.0	0.0	0.0	
Total:					81.6	180.6	262.2	
Promedio:	16.8	26.6	20.6	83.4				

Estación: Planalto
Año : 2006

Dpto: Caldas
Mpio: Manizales

Latitud : 4° 59' N
Longitud: 75° 35' W
Altitud: 1413 m

MES	TEMPERATURA (°C)					PRECIPITACIÓN			Brillo Sol.(h)
	Mín. Med.	Máx. Med.	Media	Max. Abs.	Mín. Abs.	Hum. Rel.(%)	Total mm.	Dias Lluvia	
Enero	16.6	26.5	20.7	29.3	15.0	81.5	219.9	19	
Febrero	17.2	27.9	21.8	30.4	14.8	78.2	89.4	13	
Marzo	17.2	26.8	21.0	29.8	15.5	82.6	325.0	22	
Abril	16.9	26.3	20.5	29.7	15.1	85.1	309.7	24	
Mayo	16.9	26.5	20.9	29.8	14.5	84.9	159.9	24	
Junio	16.8	26.3	20.9	30.4	15.2	83.2	268.6	17	
Julio	17.1	27.3	21.5	31.0	14.6	79.4	215.9	18	
Agosto	16.6	27.8	21.5	30.5	15.0	78.4	186.1	16	
Septiembre	16.6	27.5	21.1	30.5	14.8	79.4	176.6	22	
Octubre	17.2	26.6	20.9	30.8	14.0	82.3	233.0	22	
Noviembre	16.2	25.8	19.9	29.0	14.8	85.9	286.5	24	
Diciembre	16.8	26.6	20.6	30.6	15.0	83.4	262.2	20	
Promedio:	16.8	26.8	20.9			82.0			
Absoluta:				31.0	14.0				
Total:							2732.8	241	



Estación: Santa Helena
Año : 2006

Dpto: Caldas
Mpio: Marquetalia

Latitud : 5° 19' N
Longitud: 75° 0' W
Altitud: 1395 m

Enero	Temperatura (°C)			Hum. Rel.(%)	Precipitación (mm)			Brillo Sol.(h)
	Min.	Máx.	Med.		Día	Noche	Total	
1	16.2	22.4	18.6	83.7	0.0	0.0	0.0	3.0
2	17.0	22.5	19.3	83.7	0.0	1.2	1.2	6.5
3	15.4	22.1	19.1	82.3	0.1	27.8	27.9	4.7
4	14.6	20.0	17.2	96.0	0.0	13.9	13.9	1.7
5	16.4	19.5	17.4	89.0	10.0	8.0	18.0	0.3
6	16.4	19.9	17.6	92.3	0.9	104.5	105.4	1.6
7	16.0	20.5	17.8	89.0	0.4	0.0	0.4	1.9
8	15.9	21.0	18.0	90.3	0.0	6.0	6.0	1.5
9	17.0	22.5	19.5	86.0	1.0	1.4	2.4	3.6
10	17.2	21.0	18.8	94.7	0.0	0.0	0.0	0.5
11	17.8	22.4	19.2	85.7	0.0	0.0	0.0	3.8
12	17.6	22.5	19.6	83.3	0.0	152.9	152.9	4.2
13	17.0	23.4	20.0	83.3	0.0	0.0	0.0	4.3
14	18.2	23.0	20.2	85.0	0.0	38.8	38.8	2.8
15	17.0	21.0	19.2	81.0	0.0	0.0	0.0	0.6
16	18.0	23.6	19.8	87.0	0.0	6.9	6.9	4.9
17	16.6	24.8	20.2	83.3	0.4	57.1	57.5	6.0
18	16.4	22.0	18.8	89.0	18.1	33.2	51.3	1.2
19	16.0	22.7	18.9	87.0	0.0	0.0	0.0	7.2
20	16.6	22.6	19.1	74.3	0.0	0.0	0.0	8.9
21	17.6	24.5	21.1	69.7	0.4	0.0	0.4	4.7
22	17.4	25.0	21.3	66.3	0.0	0.0	0.0	8.7
23	18.2	24.2	21.2	76.7	0.0	0.0	0.0	3.9
24	17.8	24.3	20.4	82.3	0.0	0.0	0.0	1.9
25	18.8	25.1	22.2	70.7	0.0	0.0	0.0	6.9
26	19.2	24.2	21.8	79.3	0.5	5.0	5.5	4.9
27	16.6	23.2	20.5	68.3	0.0	0.0	0.0	0.6
28	18.6	24.6	21.1	78.7	0.0	11.1	11.1	7.6
29	16.4	24.0	19.3	79.0	0.0	0.4	0.4	4.2
30	18.4	23.9	20.6	87.3	0.0	26.4	26.4	4.2
31	16.5	23.6	20.4	81.0	0.0	36.3	36.3	3.7
Total:					31.8	530.9	562.7	120.5
Promedio:	17.1	22.8	19.6	82.7				

Febrero	Temperatura (°C)			Hum. Rel.(%)	Precipitación (mm)			Brillo Sol.(h)
	Min.	Máx.	Med.		Día	Noche	Total	
1	17.0	21.9	19.8	79.0	0.2	21.4	21.6	3.1
2	18.0	23.7	20.4	83.0	0.0	46.7	46.7	3.5
3	18.2	22.2	20.0	86.7	0.0	55.2	55.2	0.6
4	17.4	21.4	18.7	89.3	0.0	3.7	3.7	0.5
5	17.6	20.5	18.6	94.7	25.6	0.0	25.6	0.1
6	17.4	21.8	19.4	85.0	0.0	9.7	9.7	4.0
7	17.0	22.9	19.0	93.3	0.0	8.4	8.4	2.0
8	16.5	21.1	18.8	92.0	0.0	0.0	0.0	2.6
9	17.6	21.5	19.0	91.3	0.0	0.0	0.0	2.6
10	18.0	24.0	20.2	78.7	0.0	0.0	0.0	3.5
11	18.2	25.4	20.8	77.3	0.0	0.0	0.0	8.9
12	18.5	23.2	20.3	89.7	0.0	7.5	7.5	2.3
13	18.0	22.0	19.7	89.0	2.8	0.1	2.9	4.7
14	17.4	22.6	19.8	85.7	0.0	0.0	0.0	4.7
15	17.0	22.2	19.4	83.3	0.0	0.1	0.1	2.0
16	18.4	24.0	20.9	82.0	0.0	0.0	0.0	4.4
17	18.2	22.3	19.2	92.3	0.0	0.0	0.0	1.6
18	18.1	23.8	20.4	88.0	0.0	19.4	19.4	2.7
19	18.2	21.2	19.5	85.3	13.3	6.4	19.7	0.0
20	17.6	23.3	20.3	87.3	0.0	0.0	0.0	5.9
21	17.5	23.0	20.2	82.7	0.0	0.9	0.9	4.9
22	16.8	24.0	20.8	67.7	0.0	0.0	0.0	6.0
23	17.5	25.7	21.4	71.7	0.0	0.0	0.0	8.5
24	18.9	24.8	21.4	78.3	0.0	18.6	18.6	4.5
25	18.0	24.6	20.8	85.7	0.0	7.3	7.3	5.1
26	16.5	24.1	21.0	79.7	5.5	31.1	36.6	2.8
27	15.4	20.4	18.2	88.7	0.0	0.0	0.0	2.0
28	17.4	23.1	20.2	76.3	0.0	0.0	0.0	3.1
29								
30								
31								
Total:					47.4	236.5	283.9	96.6
Promedio:	17.6	22.9	19.9	84.4				

Estación: Santa Helena
Año : 2006

Dpto: Caldas
Mpio: Marquetalia

Latitud : 5° 19' N
Longitud: 75° 0' W
Altitud: 1395 m

Marzo	Temperatura (°C)			Hum. Rel.(%)	Precipitación (mm)			Brillo Sol.(h)
	Min.	Máx.	Med.		Día	Noche	Total	
1	18.1	25.5	22.6	63.3	0.0	0.0	0.0	7.2
2	18.0	23.8	20.8	89.0	10.8	29.4	40.2	3.0
3	17.0	21.4	19.3	89.7	16.5	0.0	16.5	0.0
4	18.4	22.5	19.5	90.0	0.0	1.0	1.0	0.3
5	18.0	22.6	20.2	84.7	0.0	0.3	0.3	1.1
6	18.4	21.0	19.1	87.7	9.1	55.6	64.7	0.6
7	15.5	22.5	19.0	82.3	0.0	0.0	0.0	2.4
8	17.0	20.3	17.9	95.7	0.3	31.6	31.9	0.1
9	16.7	21.6	18.5	88.7	0.4	1.0	1.4	0.9
10	17.4	22.5	19.6	78.0	0.0	0.0	0.0	2.6
11	17.0	24.7	20.3	80.7	0.0	5.9	5.9	4.9
12	17.2	22.5	19.8	80.3	0.0	20.2	20.2	5.3
13	17.0	22.2	19.2	85.3	0.0	23.4	23.4	2.7
14	17.4	22.7	20.0	89.0	0.0	23.3	23.3	4.3
15	16.5	21.4	19.0	82.0	0.0	0.0	0.0	0.8
16	17.0	22.3	19.6	85.7	0.0	53.9	53.9	0.7
17	16.7	21.6	19.7	72.7	0.0	2.0	2.0	0.3
18	17.2	22.5	19.4	79.7	0.0	0.0	0.0	0.9
19	16.7	22.0	19.5	83.3	0.6	0.0	0.6	0.3
20	16.5	22.8	19.5	84.0	0.0	3.6	3.6	1.3
21	16.3	23.3	19.3	80.3	40.3	85.9	126.2	3.8
22	16.8	23.2	19.3	80.0	9.3	0.1	9.4	2.1
23	17.0	22.6	19.4	88.0	0.0	58.0	58.0	2.4
24	16.8	21.7	19.4	78.0	0.9	12.9	13.8	1.5
25	16.4	24.0	19.1	89.3	12.1	0.0	12.1	1.1
26	17.4	21.0	18.6	82.3	0.0	0.0	0.0	1.3
27	17.3	23.2	20.1	84.7	0.0	0.0	0.0	4.9
28	17.6	24.9	20.4	83.0	0.0	0.0	0.0	6.0
29	18.4	25.9	22.2	59.7	0.0	21.9	21.9	9.6
30	16.5	24.4	20.7	82.0	0.0	59.2	59.2	5.3
31	16.4	22.6	19.6	86.7	0.0	3.1	3.1	2.4
Total:					100.3	492.3	592.6	80.1
Promedio:	17.1	22.7	19.7	82.8				

Abril	Temperatura (°C)			Hum. Rel.(%)	Precipitación (mm)			Brillo Sol.(h)
	Min.	Máx.	Med.		Día	Noche	Total	
1	17.5	22.5	19.7	84.3	7.0	7.1	14.1	2.8
2	16.3	21.8	19.0	82.3	2.8	0.0	2.8	0.9
3	17.2	22.8	19.8	89.0	0.0	4.4	4.4	1.9
4	17.4	21.0	19.2	91.0	0.9	3.8	4.7	0.2
5	16.8	20.7	18.6	90.3	0.7	2.7	3.4	0.8
6	17.0	22.2	19.1	82.3	0.0	3.3	3.3	1.5
7	17.4	21.6	19.8	76.0	1.8	0.0	1.8	1.2
8	18.0	22.6	20.6	83.7	0.0	18.9	18.9	3.4
9	16.5	24.0	20.5	80.0	2.0	15.6	17.6	3.3
10	17.3	23.3	20.0	80.0	0.0	4.5	4.5	2.6
11	17.0	22.2	19.6	84.3	0.3	0.8	1.1	2.7
12	17.4	23.2	19.0	80.0	10.8	9.9	20.7	0.3
13	16.6	20.0	17.6	91.0	1.8	12.5	14.3	0.1
14	15.0	20.2	17.0	88.7	3.1	0.0	3.1	0.4
15	15.8	21.6	18.7	89.0	0.0	0.2	0.2	3.5
16	17.2	22.9	19.6	83.7	0.0	0.0	0.0	4.7
17	17.8	22.5	19.7	79.0	0.0	0.0	0.0	3.3
18	18.4	23.1	20.2	78.0	0.0	12.5	12.5	3.6
19	17.4	22.8	20.4	82.0	0.0	0.0	0.0	3.4
20	17.6	23.4	20.6	78.7	0.0	0.0	0.0	4.6
21	18.5	25.1	21.8	77.3	0.0	0.0	0.0	7.3
22	19.6	26.5	22.2	67.0	0.0	0.0	0.0	8.2
23	16.7	22.6	20.0	74.3	0.0	0.3	0.3	0.0
24	18.4	24.3	21.6	64.0	0.0	13.6	13.6	7.9
25	18.8	24.2	21.1	82.3	0.0	16.6	16.6	6.2
26	16.2	20.8	18.8	85.0	1.5	6.7	8.2	0.5
27	16.6	22.5	19.6	77.7	0.0	27.8	27.8	3.8
28	17.0	21.0	18.8	93.0	0.7	5.8	6.5	0.4
29	17.6	22.2	18.9	92.3	18.9	0.4	19.3	1.5
30	17.5	20.7	18.6	92.7	3.8	0.0	3.8	0.1
31								
Total:					56.1	167.4	223.5	81.1
Promedio:	17.3	22.5	19.7	82.6				

Estación: Santa Helena
Año : 2006

Dpto: Caldas
Mpio: Marquetalia

Latitud : 5° 19' N
Longitud: 75° 0' W
Altitud: 1395 m

Mayo	Temperatura (°C)			Hum. Rel.(%)	Precipitación (mm)			Brillo Sol.(h)
	Min.	Máx.	Med.		Día	Noche	Total	
1	17.8	23.2	20.4	82.7	0.0	0.1	0.1	2.5
2	17.5	22.7	20.4	72.0	0.0	0.2	0.2	3.2
3	17.8	23.5	19.6	79.7	25.7	21.4	47.1	3.6
4	17.0	24.3	20.1	76.0	1.0	4.9	5.9	3.2
5	17.4	21.8	19.8	84.3	26.2	11.9	38.1	1.3
6	17.0	22.2	19.4	87.7	9.7	43.0	52.7	1.5
7	17.0	22.1	18.6	93.3	15.4	18.3	33.7	0.9
8	16.6	21.3	19.4	89.0	5.4	51.7	57.1	0.0
9	16.5	22.6	18.5	90.7	1.9	5.3	7.2	1.8
10	16.6	21.5	19.1	90.3	0.0	0.0	0.0	0.9
11	17.4	23.4	19.2	84.3	4.0	0.3	4.3	2.6
12	16.9	23.3	20.0	79.7	0.0	7.4	7.4	5.5
13	17.5	23.9	21.0	70.3	0.0	0.0	0.0	7.3
14	18.4	24.7	21.2	69.3	0.0	0.0	0.0	7.7
15	18.6	25.4	21.8	64.0	0.0	0.0	0.0	9.0
16	19.0	25.1	21.0	74.3	0.0	0.6	0.6	4.7
17	17.8	20.0	18.6	93.3	7.1	0.0	7.1	0.1
18	17.5	23.0	20.4	83.7	4.1	26.1	30.2	1.8
19	17.4	21.6	19.4	91.7	3.4	0.0	3.4	0.3
20	18.0	24.0	20.3	83.3	0.0	2.0	2.0	6.1
21	17.7	23.7	20.2	80.0	7.4	0.0	7.4	2.2
22	18.4	24.5	21.2	79.3	0.0	0.2	0.2	7.2
23	18.5	25.7	22.0	64.7	0.0	11.7	11.7	7.5
24	16.3	24.3	20.4	73.0	0.0	0.0	0.0	2.6
25	17.5	24.9	21.0	74.3	0.0	40.1	40.1	8.3
26	16.2	23.2	20.2	83.0	0.5	0.0	0.5	4.8
27	18.2	22.6	20.1	78.7	0.0	0.5	0.5	1.6
28	17.8	22.4	20.5	79.0	1.5	0.0	1.5	1.3
29	18.4	22.5	20.0	79.7	5.5	0.0	5.5	0.2
30	17.4	23.3	20.8	79.0	0.0	0.0	0.0	4.6
31	19.2	23.6	21.5	77.7	5.2	0.0	5.2	3.4
Total:					124.0	245.7	369.7	107.7
Promedio:	17.6	23.2	20.2	80.3				

Junio	Temperatura (°C)			Hum. Rel.(%)	Precipitación (mm)			Brillo Sol.(h)
	Min.	Máx.	Med.		Día	Noche	Total	
1	16.0	24.3	19.2	78.0	32.7	3.2	35.9	3.2
2	16.5	22.2	19.8	87.0	0.0	81.5	81.5	3.6
3	16.4	23.8	19.7	83.7	0.1	0.0	0.1	3.3
4	16.5	23.7	20.1	79.3	0.0	19.2	19.2	5.0
5	16.6	22.4	19.2	76.3	0.0	9.5	9.5	1.4
6	16.3	21.6	18.6	87.3	0.0	0.3	0.3	0.9
7	16.5	21.5	18.0	88.0	27.1	1.0	28.1	0.8
8	16.0	21.4	18.3	88.3	0.0	0.0	0.0	1.6
9	17.0	21.6	18.9	84.3	0.0	0.0	0.0	1.4
10	17.1	20.3	18.5	85.3	17.0	0.0	17.0	0.2
11	17.4	22.8	19.0	81.3	17.5	0.1	17.6	3.6
12	17.0	23.7	20.4	78.3	0.0	0.0	0.0	6.5
13	18.2	24.0	21.0	68.3	0.7	0.0	0.7	7.6
14	18.4	21.3	19.1	88.0	0.0	2.7	2.7	1.1
15	17.4	23.5	20.1	73.3	0.0	9.3	9.3	8.0
16	16.4	22.2	19.0	82.0	0.0	0.0	0.0	5.2
17	17.8	23.7	20.1	71.0	0.0	0.0	0.0	6.3
18	17.6	23.4	19.8	74.0	0.0	0.0	0.0	7.6
19	18.0	24.7	21.2	63.0	0.0	0.0	0.0	9.9
20	18.2	23.8	21.2	68.3	0.0	0.0	0.0	5.0
21	18.4	21.6	19.6	78.3	0.0	0.0	0.0	0.0
22	17.4	24.6	21.5	70.3	0.0	0.0	0.0	6.3
23	18.2	24.3	21.0	69.7	0.0	0.0	0.0	3.5
24	17.5	23.4	20.6	57.3	0.0	0.0	0.0	3.8
25	18.0	23.7	21.0	57.3	0.0	0.0	0.0	7.6
26	17.9	24.8	21.7	58.7	0.0	0.0	0.0	7.3
27	18.8	23.7	21.3	63.7	0.0	0.0	0.0	3.5
28	18.0	24.0	21.4	70.3	0.0	0.0	0.0	3.2
29	17.8	25.4	21.8	54.0	0.0	0.0	0.0	9.8
30	18.2	26.0	22.8	47.7	0.0	0.0	0.0	9.5
31								
Total:					95.1	126.8	221.9	136.7
Promedio:	17.4	23.2	20.1	73.7				

Estación: Santa Helena
Año : 2006

Dpto: Caldas
Mpio: Marquetalia

Latitud : 5° 19' N
Longitud: 75° 0' W
Altitud: 1395 m

Julio	Temperatura (°C)			Hum. Rel.(%)	Precipitación (mm)			Brillo Sol.(h)
	Min.	Máx.	Med.		Día	Noche	Total	
1	19.0	26.4	22.8	48.7	0.0	0.0	0.0	8.6
2	19.4	24.1	22.5	50.3	0.0	0.0	0.0	4.1
3	18.8	25.0	21.7	59.0	0.0	0.0	0.0	2.4
4	17.4	23.7	20.2	65.3	0.0	0.0	0.0	4.4
5	18.2	24.4	21.4	49.0	0.0	0.0	0.0	4.9
6	17.6	26.8	22.1	47.3	0.0	0.0	0.0	9.3
7	18.4	25.0	22.2	47.0	0.0	0.0	0.0	7.3
8	18.3	25.4	22.5	54.0	0.0	0.2	0.2	4.9
9	18.0	26.2	21.8	51.3	0.0	0.0	0.0	5.0
10	19.4	23.9	21.2	61.3	0.0	0.0	0.0	1.6
11	17.6	25.0	21.8	58.3	0.0	0.0	0.0	8.7
12	19.6	26.0	22.6	51.7	0.0	1.1	1.1	9.2
13	18.4	25.4	21.9	60.7	0.0	7.6	7.6	7.7
14	17.2	25.6	19.8	80.3	0.0	0.5	0.5	1.7
15	17.4	25.0	21.2	60.7	0.0	0.0	0.0	7.7
16	17.6	25.6	20.6	54.3	0.0	0.0	0.0	8.6
17	17.4	26.4	21.8	44.7	0.0	0.0	0.0	10.1
18	18.6	25.3	21.8	45.0	0.0	0.0	0.0	8.2
19	17.6	25.4	21.1	38.3	0.0	0.0	0.0	6.1
20	17.5	25.0	21.6	43.3	0.0	0.0	0.0	5.5
21	18.4	27.0	21.8	59.7	0.0	0.0	0.0	9.5
22	18.0	22.0	20.2	78.0	4.0	0.0	4.0	0.3
23	17.8	24.5	20.3	75.3	0.0	0.0	0.0	7.9
24	17.4	24.6	20.6	64.0	0.0	0.2	0.2	6.6
25	17.2	25.0	20.6	75.7	0.0	0.0	0.0	7.4
26	18.3	26.7	21.7	65.0	0.0	0.0	0.0	8.8
27	16.2	22.5	18.3	85.0	0.0	18.1	18.1	2.7
28	16.0	18.3	17.1	88.0	4.9	0.0	4.9	0.0
29	16.4	23.6	20.0	61.3	0.0	0.0	0.0	8.7
30	17.0	24.9	21.3	57.3	0.0	0.4	0.4	8.6
31	17.4	24.5	21.4	62.0	0.0	0.0	0.0	8.5
Total:					8.9	28.1	37.0	195.0
Promedio:	17.9	24.8	21.2	59.4				

Agosto	Temperatura (°C)			Hum. Rel.(%)	Precipitación (mm)			Brillo Sol.(h)
	Min.	Máx.	Med.		Día	Noche	Total	
1	19.2	27.4	22.5	44.3	0.0	0.0	0.0	11.0
2	18.0	26.8	21.6	49.7	0.0	0.0	0.0	11.5
3	18.6	25.8	22.4	40.7	0.0	0.0	0.0	10.6
4	17.4	26.0	21.6	41.7	0.0	0.0	0.0	6.8
5	18.0	26.4	22.3	45.0	0.0	0.0	0.0	9.0
6	18.1	27.0	22.8	44.0	0.0	0.0	0.0	9.7
7	18.0	26.0	21.5	58.7	0.0	0.0	0.0	2.3
8	18.0	25.4	21.5	67.0	0.0	0.0	0.0	5.3
9	19.0	23.4	20.4	79.7	0.0	0.0	0.0	0.9
10	18.2	28.3	22.6	67.3	0.0	7.2	7.2	9.4
11	19.0	25.6	22.5	50.0	0.0	0.0	0.0	3.8
12	17.6	26.8	22.2	46.0	0.0	0.0	0.0	7.6
13	18.8	26.9	23.1	41.0	0.0	0.0	0.0	6.4
14	19.4	29.0	23.4	43.0	0.0	22.6	22.6	10.8
15	15.4	25.6	22.0	57.0	0.0	0.2	0.2	6.0
16	18.0	24.3	20.5	76.0	0.0	2.4	2.4	4.0
17	18.2	23.5	20.5	85.7	0.0	31.0	31.0	3.5
18	15.6	22.5	18.6	91.3	0.0	0.7	0.7	3.0
19	18.0	26.0	21.4	63.0	0.0	0.0	0.0	8.0
20	18.3	26.8	23.0	57.7	0.0	12.0	12.0	10.2
21	17.0	24.8	21.5	54.3	0.0	0.0	0.0	7.1
22	17.8	26.8	22.3	46.7	0.0	0.0	0.0	9.7
23	18.2	27.0	22.2	59.3	0.0	22.3	22.3	11.2
24	16.6	23.0	20.0	80.0	8.3	12.3	20.6	3.8
25	17.4	22.5	20.0	79.3	0.2	31.8	32.0	2.4
26	15.8	23.6	19.3	81.7	0.0	11.0	11.0	7.0
27	16.5	22.5	19.1	88.0	0.0	0.0	0.0	3.5
28	17.5	23.6	20.7	67.3	0.0	0.0	0.0	6.4
29	18.4	26.0	23.0	57.3	0.0	0.0	0.0	8.0
30	18.2	26.2	22.2	48.7	0.0	0.0	0.0	6.5
31	17.8	26.3	21.4	68.3	0.0	10.2	10.2	9.9
Total:					8.5	163.7	172.2	215.3
Promedio:	17.8	25.5	21.6	60.6				

Estación: Santa Helena
Año : 2006

Dpto: Caldas
Mpio: Marquetalia

Latitud : 5° 19' N
Longitud: 75° 0' W
Altitud: 1395 m

Septiembre	Temperatura (°C)			Hum. Rel.(%)	Precipitación (mm)			Brillo Sol.(h)
	Min.	Máx.	Med.		Día	Noche	Total	
1	15.6	26.2	20.7	65.7	0.0	1.0	1.0	6.8
2	17.8	24.0	20.7	83.7	0.0	1.8	1.8	4.6
3	17.4	25.0	20.3	74.7	0.0	14.9	14.9	7.7
4	17.0	23.6	19.5	74.7	0.2	1.7	1.9	3.4
5	17.8	24.2	19.6	74.0	0.0	0.0	0.0	4.1
6	17.0	25.4	21.7	56.0	0.0	23.8	23.8	10.3
7	17.1	24.2	20.5	73.0	0.0	0.0	0.0	3.5
8	17.4	24.0	20.4	78.7	0.0	27.1	27.1	5.3
9	14.6	23.9	20.0	76.7	0.0	0.0	0.0	7.1
10	18.2	24.4	20.6	84.0	0.0	8.3	8.3	6.1
11	17.0	23.3	20.0	71.3	0.0	0.0	0.0	3.8
12	17.4	22.0	20.2	76.7	0.0	46.6	46.6	1.7
13	14.8	22.9	19.2	81.3	11.7	10.9	22.6	5.6
14	17.4	24.8	20.4	80.7	0.0	20.4	20.4	7.3
15	17.2	22.0	19.2	87.3	4.0	4.2	8.2	0.6
16	17.0	23.6	20.3	71.0	0.0	10.3	10.3	4.6
17	15.2	24.0	20.1	76.7	23.7	12.5	36.2	6.9
18	16.2	21.0	18.7	77.0	0.0	0.0	0.0	3.6
19	16.4	22.6	20.0	74.7	0.0	13.0	13.0	5.3
20	16.6	25.5	21.2	69.0	0.0	0.0	0.0	8.5
21	18.2	25.0	20.8	82.3	0.0	1.2	1.2	6.2
22	18.0	23.8	21.5	61.0	0.0	0.0	0.0	8.7
23	18.4	25.7	21.0	77.7	0.0	2.0	2.0	9.3
24	16.8	24.5	21.6	63.7	0.0	0.0	0.0	2.9
25	17.4	25.6	20.7	72.0	0.0	12.5	12.5	8.5
26	15.8	24.7	20.8	71.7	0.0	0.0	0.0	10.0
27	18.0	26.0	22.4	55.3	0.0	0.0	0.0	10.3
28	18.4	26.1	22.7	52.0	0.0	9.8	9.8	8.5
29	16.4	24.3	21.8	53.0	0.0	0.0	0.0	4.0
30	18.2	24.6	21.0	75.0	0.0	0.5	0.5	5.6
31								
Total:					39.6	222.5	262.1	180.8
Promedio:	17.0	24.2	20.6	72.4				

Octubre	Temperatura (°C)			Hum. Rel.(%)	Precipitación (mm)			Brillo Sol.(h)
	Min.	Máx.	Med.		Día	Noche	Total	
1	18.0	25.4	20.8	77.3	0.0	11.6	11.6	5.9
2	16.5	23.5	19.8	85.0	1.7	0.0	1.7	3.5
3	18.6	23.7	20.4	80.0	2.5	0.0	2.5	2.3
4	18.0	24.4	20.7	80.3	0.0	0.0	0.0	7.8
5	18.2	26.0	21.4	85.0	0.0	0.0	0.0	8.9
6	19.8	28.2	23.4	56.7	0.0	0.0	0.0	9.3
7	19.2	26.6	22.3	65.3	0.0	1.1	1.1	8.8
8	19.8	27.0	21.8	75.0	0.0	3.5	3.5	6.0
9	18.0	23.6	20.7	87.3	1.2	4.6	5.8	2.5
10	17.8	25.0	21.8	67.7	0.0	15.0	15.0	8.6
11	16.8	20.5	19.0	91.0	0.7	0.1	0.8	0.3
12	18.0	23.3	20.2	87.3	0.3	15.1	15.4	6.3
13	16.8	22.2	18.8	85.0	17.6	0.1	17.7	0.2
14	17.4	22.4	19.0	89.3	0.0	29.3	29.3	0.8
15	16.4	19.0	17.8	84.0	34.5	2.4	36.9	0.8
16	16.4	20.7	18.2	84.3	0.5	28.5	29.0	0.9
17	15.4	18.8	17.1	89.0	13.3	0.0	13.3	0.0
18	17.4	24.2	20.0	66.7	0.0	8.6	8.6	9.1
19	17.0	21.6	18.1	86.3	8.0	20.8	28.8	1.0
20	16.4	21.5	18.5	80.7	0.0	4.5	4.5	0.5
21	17.2	23.6	19.7	80.3	0.0	35.4	35.4	7.1
22	17.4	23.5	20.2	68.7	0.0	0.0	0.0	3.4
23	16.4	21.7	19.9	81.3	5.8	0.0	5.8	2.5
24	17.0	22.3	20.4	73.3	0.0	16.6	16.6	6.6
25	17.2	23.6	21.0	78.3	0.0	19.7	19.7	6.0
26	17.0	21.7	19.9	79.7	0.0	0.0	0.0	1.9
27	17.3	23.3	20.6	83.3	0.0	13.3	13.3	5.7
28	17.6	23.2	20.0	87.7	0.0	8.5	8.5	3.5
29	17.4	24.0	20.1	73.3	0.0	2.3	2.3	4.0
30	17.2	22.6	19.3	87.0	0.0	36.6	36.6	5.5
31	16.0	21.3	18.6	93.3	2.6	6.2	8.8	2.0
Total:					88.7	283.8	372.5	131.7
Promedio:	17.4	23.2	20.0	80.3				

Estación: Santa Helena
Año : 2006

Dpto: Caldas
Mpio: Marquetalia

Latitud : 5° 19' N
Longitud: 75° 0' W
Altitud: 1395 m

Noviembre	Temperatura (°C)			Hum. Rel.(%)	Precipitación (mm)			Brillo Sol.(h)
	Min.	Máx.	Med.		Día	Noche	Total	
1	17.0	22.0	19.4	88.3	1.1	19.0	20.1	4.0
2	17.2	22.4	19.7	90.3	2.0	41.0	43.0	3.5
3	16.8	22.6	20.1	80.7	0.0	0.0	0.0	5.9
4	18.0	23.3	20.5	83.3	0.0	0.0	0.0	4.5
5	18.6	22.6	20.2	79.0	0.7	0.0	0.7	1.8
6	17.7	23.0	20.0	80.7	0.0	1.7	1.7	2.5
7	17.6	22.9	19.7	85.3	0.9	12.1	13.0	4.8
8	17.0	22.0	19.2	86.0	0.0	0.6	0.6	1.0
9	17.4	21.9	19.2	90.3	0.4	5.9	6.3	1.3
10	17.0	22.4	19.5	81.7	0.0	25.3	25.3	1.4
11	16.8	24.3	20.5	81.0	0.0	1.2	1.2	6.5
12	17.2	22.0	19.4	80.0	0.3	0.0	0.3	1.8
13	17.4	22.1	19.2	86.3	8.5	19.5	28.0	3.2
14	15.8	21.6	18.4	87.7	19.6	19.6	39.2	0.7
15	16.0	20.4	17.8	93.0	18.5	12.2	30.7	0.0
16	15.8	22.5	18.8	84.3	4.7	0.0	4.7	2.6
17	16.6	20.8	19.2	80.3	0.0	0.0	0.0	0.9
18	17.6	24.0	19.6	75.7	0.0	1.9	1.9	4.4
19	17.2	23.1	19.6	83.3	0.3	21.0	21.3	3.4
20	17.0	23.9	20.5	75.0	0.0	26.0	26.0	6.8
21	16.5	23.4	19.7	72.7	0.0	55.0	55.0	6.6
22	17.0	21.7	19.4	82.3	0.0	4.2	4.2	4.3
23	17.2	22.0	19.6	89.3	0.0	10.4	10.4	2.8
24	16.6	23.6	19.5	88.3	0.0	0.0	0.0	2.5
25	16.0	22.6	19.6	82.0	0.0	6.2	6.2	3.5
26	17.0	23.2	18.8	87.3	0.0	8.1	8.1	2.6
27	18.0	24.4	19.8	89.7	0.0	0.0	0.0	2.0
28	18.0	25.4	20.3	83.7	0.0	17.5	17.5	3.3
29	17.4	23.8	19.9	87.3	0.0	7.5	7.5	4.1
30	18.0	25.0	20.1	87.0	0.0	0.0	0.0	5.5
31								
Total:					57.0	315.9	372.9	98.2
Promedio:	17.1	22.8	19.6	84.1				

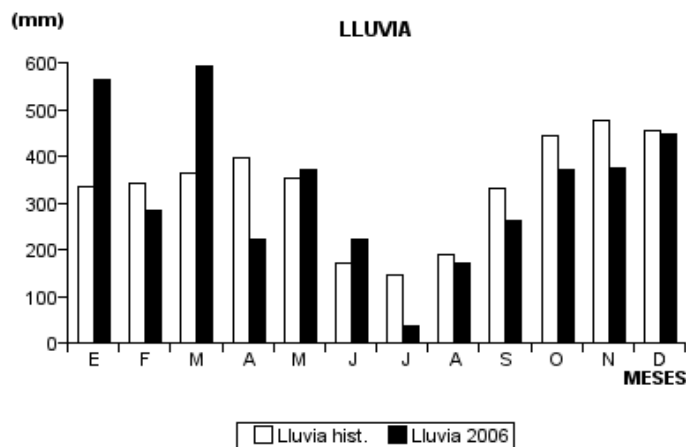
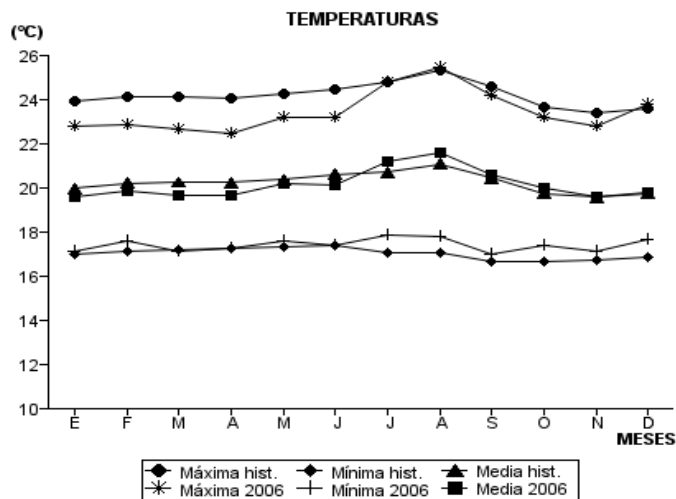
Diciembre	Temperatura (°C)			Hum. Rel.(%)	Precipitación (mm)			Brillo Sol.(h)
	Min.	Máx.	Med.		Día	Noche	Total	
1	18.2	25.0	20.5	83.3	0.0	0.5	0.5	
2	18.4	23.2	20.2	86.3	35.0	0.0	35.0	
3	18.0	24.2	19.4	83.3	16.0	0.0	16.0	
4	17.0	25.0	20.3	83.0	0.0	76.0	76.0	
5	17.4	23.2	19.6	88.3	1.0	16.0	17.0	
6	17.6	24.2	19.3	87.7	0.0	0.5	0.5	
7	18.2	22.8	19.0	83.3	37.0	0.0	37.0	
8	17.4	24.2	20.0	85.3	0.0	36.0	36.0	
9	16.6	22.2	18.8	87.0	0.0	0.0	0.0	
10	17.2	23.4	19.7	87.7	0.0	0.5	0.5	
11	18.0	24.8	20.1	86.7	0.0	21.0	21.0	
12	17.2	21.0	18.6	89.3	5.0	0.0	5.0	
13	17.0	23.0	18.6	78.7	1.0	8.0	9.0	
14	17.2	23.2	18.9	93.0	0.0	32.0	32.0	
15	17.2	24.0	19.3	87.3	0.0	20.0	20.0	
16	17.4	23.0	19.5	91.0	21.0	18.0	39.0	
17	16.8	23.4	19.5	89.7	0.0	0.0	0.0	
18	17.0	23.6	19.6	83.7	0.0	0.0	0.0	
19	18.0	23.8	20.0	85.7	0.0	62.0	62.0	
20	17.6	23.6	19.2	85.0	21.0	0.0	21.0	
21	17.4	23.5	19.5	90.3	0.0	15.0	15.0	
22	18.0	25.0	20.6	79.0	0.0	0.0	0.0	
23	18.6	23.2	19.8	88.3	0.0	0.0	0.0	
24	17.8	24.2	20.2	91.3	0.0	0.0	0.0	
25	18.4	24.6	20.2	85.7	0.0	0.0	0.0	
26	18.2	24.6	19.5	86.7	0.0	0.5	0.5	
27	17.4	22.4	19.4	85.7	0.0	0.0	0.0	
28	17.6	23.8	20.1	90.0	0.5	0.0	0.5	
29	18.6	26.0	21.5	71.7	0.0	0.0	0.0	
30	19.0	26.0	21.5	61.3	0.0	1.0	1.0	
31	18.4	25.2	20.2	89.3	0.0	2.0	2.0	
Total:					137.5	309.0	446.5	
Promedio:	17.7	23.8	19.8	85.3				

Estación: Santa Helena
Año : 2006

Dpto: Caldas
Mpio: Marquetalia

Latitud : 5° 19' N
Longitud: 75° 0' W
Altitud: 1395 m

MES	TEMPERATURA (°C)					PRECIPITACIÓN			
	Mín. Med.	Máx. Med.	Media	Max. Abs.	Mín. Abs.	Hum. Rel.(%)	Total mm.	Dias Lluvia	Brillo Sol.(h)
Enero	17.1	22.8	19.6	25.1	14.6	82.7	562.7	19	120.5
Febrero	17.6	22.9	19.9	25.7	15.4	84.4	283.9	16	96.6
Marzo	17.1	22.7	19.7	25.9	15.5	82.8	592.6	23	80.1
Abril	17.3	22.5	19.7	26.5	15.0	82.6	223.5	24	81.1
Mayo	17.6	23.2	20.2	25.7	16.2	80.3	369.7	25	107.7
Junio	17.4	23.2	20.1	26.0	16.0	73.7	221.9	12	136.7
Julio	17.9	24.8	21.2	27.0	16.0	59.4	37.0	9	195.0
Agosto	17.8	25.5	21.6	29.0	15.4	60.6	172.2	12	215.3
Septiembre	17.0	24.2	20.6	26.2	14.6	72.4	262.1	19	180.8
Octubre	17.4	23.2	20.0	28.2	15.4	80.3	372.5	26	131.7
Noviembre	17.1	22.8	19.6	25.4	15.8	84.1	372.9	24	98.2
Diciembre	17.7	23.8	19.8	26.0	16.6	85.3	446.5	22	
Promedio:	17.4	23.5	20.2			77.4			
Absoluta:				29.0	14.6				
Total:							3917.5	231	



Estación: Granja Luker
Año : 2006

Dpto: Caldas
Mpio: Palestina

Latitud : 5° 4' N
Longitud: 75° 41' W
Altitud: 1031 m

Enero	Temperatura (°C)			Hum. Rel.(%)	Precipitación (mm)			Brillo Sol.(h)
	Min.	Máx.	Med.		Día	Noche	Total	
1	18.0	30.6	22.3	78.0	0.5	0.0	0.5	7.5
2	18.2	29.6	22.9	75.7	0.0	22.4	22.4	9.0
3	18.4	26.2	21.2	87.7	0.4	32.4	32.8	2.7
4	18.2	27.2	21.1	83.3	24.8	7.1	31.9	2.8
5	18.6	26.8	21.1	84.0	0.0	50.0	50.0	2.8
6	18.0	25.0	21.2	85.3	0.0	20.0	20.0	0.8
7	18.1	26.2	21.7	79.0	0.0	2.8	2.8	8.0
8	18.4	29.5	22.4	80.0	0.0	2.4	2.4	9.3
9	18.0	30.2	22.6	77.7	0.0	0.0	0.0	9.1
10	19.0	29.6	23.0	80.0	0.0	0.0	0.0	4.8
11	19.8	30.4	23.0	79.0	0.0	0.0	0.0	5.8
12	17.6	30.6	22.8	76.0	0.0	0.0	0.0	6.8
13	17.6	31.5	23.5	76.7	0.0	13.9	13.9	8.8
14	19.4	30.0	23.2	79.3	0.0	0.0	0.0	5.1
15	18.8	29.5	23.1	79.0	0.0	10.1	10.1	4.2
16	19.8	29.2	23.2	77.7	0.0	0.4	0.4	6.2
17	19.4	30.5	23.8	76.7	0.0	9.8	9.8	8.3
18	19.0	26.5	20.7	92.0	0.7	0.0	0.7	4.4
19	18.0	30.0	22.9	77.3	0.0	0.0	0.0	8.8
20	16.4	31.2	22.8	74.0	0.0	0.0	0.0	8.0
21	19.0	30.2	22.6	79.0	0.6	0.0	0.6	7.6
22	16.6	31.5	23.5	73.0	0.0	0.0	0.0	8.7
23	19.0	31.2	23.5	78.3	0.0	0.3	0.3	8.1
24	19.6	30.0	23.2	79.3	0.0	0.0	0.0	4.3
25	19.4	29.7	23.2	79.3	0.0	0.0	0.0	4.5
26	19.0	29.4	24.2	79.7	0.0	0.0	0.0	3.8
27	18.8	28.0	22.0	94.0	1.0	0.0	1.0	0.6
28	18.4	29.4	23.2	78.7	0.0	9.7	9.7	4.5
29	18.4	29.7	22.0	80.7	0.0	0.0	0.0	3.4
30	18.6	31.2	24.6	71.7	0.0	3.3	3.3	5.8
31	20.0	29.2	23.4	80.0	0.0	0.5	0.5	4.1
Total:					28.0	185.1	213.1	178.6
Promedio:	18.6	29.3	22.7	79.7				

Febrero	Temperatura (°C)			Hum. Rel.(%)	Precipitación (mm)			Brillo Sol.(h)
	Min.	Máx.	Med.		Día	Noche	Total	
1	18.6	28.6	23.2	80.7	0.0	0.4	0.4	4.2
2	19.6	29.8	22.2	87.0	11.0	0.0	11.0	3.9
3	19.3	30.2	24.8	74.7	1.1	48.7	49.8	6.2
4	19.4	26.2	21.8	88.3	2.0	0.0	2.0	0.5
5	19.6	27.4	21.8	85.3	2.6	3.2	5.8	1.2
6	19.2	29.6	22.7	81.0	0.0	31.3	31.3	4.9
7	19.6	29.2	22.5	82.7	0.0	0.0	0.0	3.6
8	19.0	29.6	23.2	79.0	4.5	1.5	6.0	4.2
9	19.4	30.2	23.7	78.3	0.0	0.0	0.0	5.5
10	19.0	32.2	24.2	74.3	0.0	0.3	0.3	9.6
11	19.7	32.2	24.8	75.0	0.0	0.0	0.0	7.8
12	20.0	31.8	25.1	75.0	0.2	2.4	2.6	8.4
13	20.4	31.9	25.4	71.3	0.0	0.5	0.5	7.4
14	16.8	31.6	22.8	73.3	0.0	0.0	0.0	9.7
15	15.6	32.0	23.2	74.3	0.0	0.0	0.0	9.5
16	18.2	32.4	23.8	71.0	0.0	0.0	0.0	8.9
17	19.4	32.0	23.8	74.3	0.7	11.7	12.4	7.5
18	19.6	31.6	24.8	74.3	0.0	0.0	0.0	7.4
19	18.6	31.4	23.8	74.7	0.0	0.0	0.0	7.2
20	17.8	32.0	24.0	71.0	0.0	0.0	0.0	5.4
21	19.4	31.2	24.6	70.0	0.0	0.2	0.2	7.3
22	19.6	32.4	24.6	70.7	0.0	0.0	0.0	8.4
23	18.4	32.6	24.9	68.0	0.0	0.0	0.0	9.6
24	18.8	32.2	25.0	67.0	0.0	0.2	0.2	7.4
25	20.0	30.6	25.1	73.3	0.0	7.2	7.2	6.9
26	19.0	24.2	21.3	93.7	24.5	0.0	24.5	0.0
27	19.4	29.8	22.6	78.3	0.4	0.0	0.4	4.6
28	17.2	31.4	23.4	75.0	0.0	0.0	0.0	9.0
29								
30								
31								
Total:					47.0	107.6	154.6	176.2
Promedio:	19.0	30.6	23.7	76.5				

Estación: Granja Luker
Año : 2006

Dpto: Caldas
Mpio: Palestina

Latitud : 5° 4' N
Longitud: 75° 41' W
Altitud: 1031 m

Marzo	Temperatura (°C)			Hum. Rel.(%)	Precipitación (mm)			Brillo Sol.(h)
	Min.	Máx.	Med.		Día	Noche	Total	
1	19.6	32.0	24.6	73.3	0.0	0.0	0.0	6.1
2	18.2	32.4	24.0	73.7	0.0	2.0	2.0	6.4
3	19.4	31.2	23.0	81.7	0.7	0.0	0.7	4.4
4	19.0	32.4	25.4	69.0	0.0	0.0	0.0	6.7
5	20.0	30.8	24.5	76.0	0.0	1.5	1.5	5.8
6	20.2	27.4	23.6	82.0	0.0	25.5	25.5	1.6
7	19.0	29.2	23.0	82.3	0.0	3.0	3.0	5.0
8	19.6	29.0	23.0	82.3	0.0	26.7	26.7	2.6
9	18.2	28.4	21.6	85.0	4.3	32.5	36.8	3.4
10	18.6	29.0	22.8	79.0	0.0	0.0	0.0	4.9
11	19.6	28.8	22.6	84.0	2.7	0.1	2.8	3.8
12	18.6	30.2	22.7	80.0	15.0	10.3	25.3	6.7
13	19.4	30.0	23.4	77.7	0.0	24.4	24.4	6.1
14	19.2	30.5	23.4	78.0	0.0	16.9	16.9	6.7
15	18.8	28.1	22.1	83.3	2.7	0.7	3.4	1.5
16	18.6	30.4	23.8	76.0	0.0	45.0	45.0	5.1
17	19.0	28.2	22.2	84.3	2.3	42.9	45.2	7.9
18	18.6	29.7	23.4	74.7	0.0	0.0	0.0	4.8
19	18.8	30.4	23.6	72.3	0.0	0.4	0.4	6.4
20	19.0	28.8	22.6	83.0	0.0	0.0	0.0	4.3
21	19.6	30.0	24.0	75.0	0.0	8.4	8.4	2.9
22	18.2	28.2	23.1	76.0	0.0	0.1	0.1	2.7
23	20.0	30.4	23.3	77.7	0.0	41.7	41.7	5.7
24	18.6	24.0	20.2	92.0	2.6	0.6	3.2	0.9
25	17.5	27.5	22.0	82.3	0.7	1.7	2.4	1.7
26	18.9	27.4	22.9	82.3	0.0	0.0	0.0	2.1
27	19.4	28.7	22.9	79.7	0.0	0.0	0.0	3.7
28	18.6	31.2	23.5	79.3	0.0	0.0	0.0	7.0
29	18.0	32.4	24.7	72.0	0.0	1.4	1.4	7.0
30	19.6	30.8	24.6	75.7	0.0	17.5	17.5	5.2
31	20.0	29.6	24.1	77.7	0.0	0.0	0.0	5.6
Total:					31.0	303.3	334.3	144.7
Promedio:	19.0	29.6	23.2	78.9				

Abril	Temperatura (°C)			Hum. Rel.(%)	Precipitación (mm)			Brillo Sol.(h)
	Min.	Máx.	Med.		Día	Noche	Total	
1	19.6	31.1	24.7	73.3	0.0	5.5	5.5	6.0
2	19.8	26.6	22.3	83.3	0.0	0.0	0.0	0.7
3	19.0	31.0	23.6	76.7	0.0	0.0	0.0	5.6
4	17.6	25.6	20.0	95.7	3.3	0.0	3.3	1.2
5	19.4	28.3	22.4	81.0	0.0	0.0	0.0	2.1
6	18.8	29.6	24.0	74.3	0.0	10.3	10.3	4.7
7	19.6	29.8	24.2	79.0	0.1	0.0	0.1	3.7
8	18.4	31.2	23.2	79.0	20.8	0.0	20.8	7.7
9	18.0	29.4	23.0	79.3	0.0	0.0	0.0	4.9
10	17.6	29.8	23.3	73.3	0.0	12.9	12.9	5.6
11	18.0	31.7	23.5	75.3	0.0	16.0	16.0	8.3
12	17.8	25.0	21.5	81.3	0.0	0.0	0.0	0.4
13	17.5	29.1	22.5	76.7	2.0	0.1	2.1	6.7
14	18.8	27.9	23.0	74.0	0.0	0.0	0.0	4.1
15	17.0	31.7	23.8	72.3	0.0	0.0	0.0	8.6
16	20.2	30.1	24.2	76.7	0.3	7.8	8.1	6.4
17	19.5	28.5	22.2	85.3	1.9	0.0	1.9	2.2
18	19.0	27.6	22.7	84.7	0.0	7.4	7.4	1.7
19	18.2	30.6	23.1	80.0	0.0	0.0	0.0	6.0
20	18.8	31.8	23.3	73.7	1.0	0.0	1.0	6.3
21	17.4	31.6	24.7	77.7	0.0	11.0	11.0	7.6
22	20.4	32.2	25.5	74.7	0.0	0.0	0.0	9.1
23	20.6	25.8	22.0	91.3	1.0	2.0	3.0	0.1
24	20.0	28.8	24.0	79.3	0.0	94.0	94.0	3.6
25	18.2	28.6	22.2	87.3	0.0	10.0	10.0	3.7
26	18.4	25.0	20.7	91.0	25.0	0.0	25.0	0.7
27	18.6	28.8	22.4	80.7	0.0	0.0	0.0	5.4
28	18.5	29.4	23.2	79.0	0.0	0.2	0.2	3.5
29	20.4	29.0	23.7	77.0	0.0	0.9	0.9	2.6
30	19.8	29.0	22.8	82.0	2.8	0.0	2.8	4.3
31								
Total:					58.2	178.1	236.3	133.5
Promedio:	18.8	29.2	23.1	79.8				

Estación: Granja Luker
Año : 2006

Dpto: Caldas
Mpio: Palestina

Latitud : 5° 4' N
Longitud: 75° 41' W
Altitud: 1031 m

Mayo	Temperatura (°C)			Hum. Rel.(%)	Precipitación (mm)			Brillo Sol.(h)
	Min.	Máx.	Med.		Día	Noche	Total	
1	19.0	30.0	23.9	78.3	0.0	5.7	5.7	3.2
2	18.0	27.4	22.9	80.7	0.0	0.6	0.6	1.6
3	19.0	31.0	23.4	79.3	4.6	19.0	23.6	5.9
4	18.9	30.0	22.4	83.0	16.3	17.3	33.6	5.3
5	19.0	28.0	22.2	84.0	0.0	1.0	1.0	2.9
6	19.5	30.0	22.6	82.7	0.4	0.8	1.2	4.4
7	18.6	28.6	23.7	79.3	0.0	9.0	9.0	3.5
8	18.5	27.2	22.8	85.0	0.0	34.5	34.5	1.4
9	18.4	27.4	22.2	82.3	0.0	1.4	1.4	0.4
10	19.6	28.6	23.5	82.3	0.0	0.8	0.8	2.7
11	18.6	31.2	23.2	78.3	0.0	3.2	3.2	6.2
12	18.5	31.0	23.3	76.7	0.0	0.6	0.6	7.9
13	17.6	31.4	23.4	80.0	0.0	1.3	1.3	6.2
14	17.0	32.0	24.2	79.3	0.0	7.5	7.5	9.4
15	20.6	30.4	24.6	78.7	0.0	2.4	2.4	4.9
16	19.8	30.0	22.9	82.3	13.6	4.1	17.7	3.9
17	19.6	25.4	21.0	88.3	3.9	0.0	3.9	1.1
18	18.2	30.0	23.4	82.0	0.0	17.8	17.8	3.9
19	18.6	26.0	21.8	84.3	0.0	0.0	0.0	0.3
20	17.6	29.5	22.6	81.3	0.2	0.0	0.2	5.5
21	19.5	29.2	23.2	81.0	26.3	0.5	26.8	4.8
22	18.8	31.5	24.5	73.0	0.0	0.0	0.0	7.5
23	18.6	31.2	24.9	70.0	0.0	0.0	0.0	7.9
24	20.0	28.4	23.2	86.3	0.0	0.0	0.0	1.0
25	19.6	30.6	24.1	77.0	0.0	0.0	0.0	4.7
26	20.0	28.4	22.9	86.3	2.1	6.3	8.4	2.0
27	19.6	29.5	23.9	79.7	0.0	7.8	7.8	5.5
28	18.8	27.9	23.8	82.0	0.0	5.8	5.8	3.2
29	19.0	27.0	23.1	84.7	0.0	0.0	0.0	1.7
30	18.4	30.7	24.5	76.0	0.0	11.8	11.8	7.9
31	20.6	31.0	24.8	78.3	0.0	2.9	2.9	4.4
Total:					67.4	162.1	229.5	131.2
Promedio:	19.0	29.4	23.3	80.7				

Junio	Temperatura (°C)			Hum. Rel.(%)	Precipitación (mm)			Brillo Sol.(h)
	Min.	Máx.	Med.		Día	Noche	Total	
1	18.7	27.3	20.8	93.7	20.7	25.0	45.7	1.0
2	18.5	28.0	22.8	80.0	0.0	46.0	46.0	4.1
3	18.2	28.4	22.1	85.0	0.0	0.0	0.0	5.6
4	19.0	27.2	21.8	94.7	3.3	50.4	53.7	3.0
5	17.8	28.4	22.5	80.7	0.0	2.8	2.8	5.5
6	18.6	27.8	22.8	79.0	0.0	5.6	5.6	3.4
7	19.4	24.7	21.0	91.0	7.0	3.1	10.1	0.3
8	18.0	28.8	21.7	81.0	11.8	0.8	12.6	4.2
9	18.6	25.4	21.7	85.0	0.7	13.8	14.5	0.9
10	18.2	26.4	21.8	85.3	0.0	2.2	2.2	1.2
11	18.8	29.5	22.0	81.7	1.7	0.2	1.9	3.8
12	18.4	29.7	23.8	76.0	0.0	0.0	0.0	7.5
13	18.6	28.5	22.2	83.3	0.0	0.0	0.0	4.9
14	18.0	29.2	23.4	75.7	0.0	47.1	47.1	6.8
15	17.8	29.4	23.2	78.3	0.0	8.4	8.4	4.6
16	19.2	29.5	24.0	75.7	0.0	5.8	5.8	5.4
17	18.8	29.6	23.4	80.7	0.0	8.5	8.5	5.1
18	19.5	30.3	24.0	81.0	0.0	0.0	0.0	5.2
19	17.6	31.4	22.6	80.7	5.8	0.0	5.8	8.7
20	18.2	29.7	23.1	79.7	0.0	0.4	0.4	3.7
21	19.2	27.0	22.6	85.0	0.0	0.0	0.0	0.7
22	17.8	31.4	24.2	74.7	0.0	0.0	0.0	8.0
23	19.4	31.6	24.4	77.7	0.0	0.0	0.0	7.0
24	18.5	30.4	23.8	76.3	0.0	0.0	0.0	5.0
25	19.2	31.8	24.0	75.3	0.0	0.0	0.0	6.4
26	17.5	32.0	24.8	73.7	0.0	24.4	24.4	7.9
27	20.0	31.0	24.8	78.0	1.3	0.0	1.3	5.2
28	19.8	30.6	24.5	77.3	0.0	0.0	0.0	6.3
29	18.2	32.4	24.8	72.7	0.0	0.0	0.0	8.1
30	18.0	32.5	24.6	74.0	0.0	0.0	0.0	8.3
31								
Total:					52.3	244.5	296.8	147.8
Promedio:	18.6	29.3	23.1	80.4				

Estación: Granja Luker
Año : 2006

Dpto: Caldas
Mpio: Palestina

Latitud : 5° 4' N
Longitud: 75° 41' W
Altitud: 1031 m

Julio	Temperatura (°C)			Hum. Rel.(%)	Precipitación (mm)			Brillo Sol.(h)
	Min.	Máx.	Med.		Día	Noche	Total	
1	17.8	33.0	25.0	70.7	0.0	0.0	0.0	9.6
2	17.6	29.6	23.9	72.3	0.0	0.0	0.0	1.1
3	18.0	31.2	24.2	74.0	0.0	0.4	0.4	5.7
4	19.6	29.8	24.0	77.7	0.0	0.0	0.0	3.0
5	19.0	28.8	23.2	81.7	0.0	0.0	0.0	4.3
6	18.0	30.2	24.4	73.3	0.0	0.0	0.0	5.8
7	19.6	29.8	23.8	80.0	0.0	0.0	0.0	2.4
8	19.2	31.4	23.8	79.7	0.0	0.0	0.0	5.2
9	17.4	31.0	24.1	75.3	0.0	0.0	0.0	5.9
10	18.0	29.2	23.2	76.3	0.0	0.0	0.0	3.6
11	18.6	32.2	24.6	71.0	0.0	0.0	0.0	8.0
12	18.0	32.0	25.0	73.0	0.0	0.3	0.3	7.3
13	20.0	31.0	24.3	73.7	0.0	20.0	20.0	4.5
14	19.6	30.5	24.2	75.7	0.0	24.8	24.8	4.8
15	18.2	28.9	23.2	80.3	1.0	0.4	1.4	5.1
16	18.4	31.2	24.4	78.7	0.0	0.0	0.0	7.4
17	19.2	30.8	24.6	73.3	0.0	0.0	0.0	4.1
18	20.6	31.5	25.3	71.0	0.0	2.3	2.3	6.1
19	19.8	30.0	23.6	77.3	0.0	0.0	0.0	3.3
20	17.2	31.8	24.0	72.3	0.0	0.0	0.0	8.9
21	18.8	31.2	25.0	71.3	0.0	22.4	22.4	6.2
22	19.8	27.0	22.7	86.7	0.0	0.0	0.0	0.6
23	19.4	30.8	24.4	70.7	7.1	7.5	14.6	7.8
24	18.6	29.8	24.1	72.7	0.0	0.0	0.0	6.0
25	19.0	31.5	25.0	69.7	0.0	9.9	9.9	7.6
26	18.6	28.8	21.8	80.7	2.2	5.9	8.1	3.7
27	18.0	28.2	22.8	76.0	0.0	24.5	24.5	4.9
28	18.6	24.7	20.6	85.7	0.4	0.0	0.4	0.3
29	16.8	28.2	21.4	79.7	0.0	0.0	0.0	4.3
30	17.2	31.5	23.0	75.0	0.8	0.0	0.8	9.0
31	18.6	31.8	23.8	72.0	0.0	0.0	0.0	8.5
Total:					11.5	118.4	129.9	165.0
Promedio:	18.6	30.2	23.8	75.7				

Agosto	Temperatura (°C)			Hum. Rel.(%)	Precipitación (mm)			Brillo Sol.(h)
	Min.	Máx.	Med.		Día	Noche	Total	
1	17.6	31.4	23.8	70.7	0.0	0.0	0.0	7.2
2	17.4	32.4	24.2	71.0	0.0	0.0	0.0	9.0
3	16.0	33.2	23.1	68.3	0.0	0.0	0.0	8.2
4	16.2	32.4	24.8	65.7	0.0	0.0	0.0	9.9
5	18.2	32.6	24.4	71.0	0.0	0.0	0.0	8.8
6	17.5	30.4	24.4	71.0	0.0	0.0	0.0	5.7
7	18.0	28.6	22.9	82.0	0.0	0.0	0.0	3.0
8	18.0	31.0	24.0	75.7	0.0	12.2	12.2	2.9
9	18.8	30.8	24.7	73.0	0.0	0.0	0.0	6.1
10	18.5	32.6	25.0	68.7	0.0	29.6	29.6	8.1
11	19.8	24.8	21.4	90.7	16.8	0.0	16.8	0.1
12	19.0	32.2	24.9	73.3	0.0	0.0	0.0	8.4
13	16.8	32.0	23.7	72.0	0.0	0.0	0.0	8.0
14	17.0	32.2	24.0	71.7	0.0	0.4	0.4	9.0
15	19.8	30.2	24.3	73.3	0.0	4.7	4.7	3.5
16	18.8	29.4	23.5	77.7	0.0	0.5	0.5	5.7
17	19.8	29.5	23.4	78.7	0.0	28.8	28.8	5.0
18	18.6	26.0	21.9	85.3	0.5	0.0	0.5	1.6
19	18.0	31.4	22.8	80.0	0.0	0.0	0.0	5.6
20	17.5	31.5	23.8	71.7	0.0	4.2	4.2	7.2
21	19.0	30.6	23.8	78.0	0.0	1.0	1.0	6.2
22	17.2	31.6	23.9	70.7	0.0	7.3	7.3	7.2
23	17.8	32.4	24.3	73.7	0.0	0.6	0.6	8.0
24	19.0	29.0	22.4	81.0	0.0	0.0	0.0	5.3
25	18.8	26.5	20.9	89.7	3.2	0.2	3.4	0.2
26	19.0	27.2	22.3	78.3	0.0	1.1	1.1	4.0
27	18.8	30.0	24.2	72.3	0.0	0.5	0.5	7.8
28	19.0	30.2	23.9	77.7	0.0	0.0	0.0	6.5
29	18.2	31.2	24.0	74.3	0.0	1.1	1.1	5.6
30	17.5	30.5	23.2	78.0	0.0	0.0	0.0	5.2
31	18.0	32.2	24.4	74.3	0.0	18.0	18.0	7.9
Total:					20.5	110.2	130.7	186.9
Promedio:	18.2	30.5	23.6	75.5				

Estación: Granja Luker
Año : 2006

Dpto: Caldas
Mpio: Palestina

Latitud : 5° 4' N
Longitud: 75° 41' W
Altitud: 1031 m

Septiembre	Temperatura (°C)			Hum. Rel.(%)	Precipitación (mm)			Brillo Sol.(h)
	Min.	Máx.	Med.		Día	Noche	Total	
1	18.4	30.0	23.2	75.7	0.0	28.8	28.8	7.9
2	18.5	31.8	24.2	73.3	0.0	5.7	5.7	9.1
3	17.4	30.6	24.0	74.3	0.0	0.0	0.0	9.0
4	19.2	28.0	22.8	79.3	0.0	0.0	0.0	5.0
5	17.5	32.0	23.4	72.7	0.0	0.0	0.0	6.7
6	17.8	31.5	24.8	72.3	0.0	1.6	1.6	7.9
7	18.5	28.2	22.8	77.7	2.3	11.8	14.1	3.5
8	18.0	30.4	23.4	75.0	0.0	8.8	8.8	6.3
9	19.5	29.8	24.0	77.3	2.5	0.0	2.5	7.0
10	17.8	31.8	25.2	67.7	0.0	0.9	0.9	8.8
11	18.8	28.0	22.4	78.7	0.0	3.2	3.2	6.0
12	19.0	31.0	23.9	75.7	0.0	22.1	22.1	7.2
13	20.0	26.4	21.8	88.3	4.2	0.0	4.2	0.9
14	19.5	31.4	24.4	67.0	0.0	0.8	0.8	6.4
15	20.4	31.0	24.2	77.0	0.2	3.1	3.3	7.4
16	20.3	31.2	24.3	75.0	0.0	2.2	2.2	6.6
17	20.5	28.4	23.1	82.7	0.7	1.2	1.9	2.8
18	20.0	28.7	22.4	83.3	0.7	0.0	0.7	0.7
19	18.6	28.0	23.0	79.3	0.0	21.7	21.7	2.6
20	18.7	32.2	24.2	76.3	0.0	0.0	0.0	9.2
21	19.6	32.4	24.8	77.7	0.2	0.2	0.4	8.5
22	19.4	32.5	25.0	75.7	0.0	0.0	0.0	8.4
23	18.2	31.5	23.8	76.7	10.4	0.2	10.6	9.7
24	19.0	28.0	22.2	82.3	1.1	0.0	1.1	0.1
25	17.0	31.0	23.5	77.7	0.0	22.0	22.0	9.2
26	17.6	31.2	22.8	76.0	0.0	0.0	0.0	10.1
27	15.8	32.6	23.2	73.3	0.0	0.0	0.0	9.6
28	16.6	31.6	23.8	71.7	0.0	7.0	7.0	8.6
29	18.4	29.4	23.3	80.7	0.0	0.0	0.0	5.9
30	19.2	30.5	23.5	73.0	0.0	0.0	0.0	4.1
31								
Total:					22.3	141.3	163.6	195.2
Promedio:	18.6	30.4	23.6	76.4				

Octubre	Temperatura (°C)			Hum. Rel.(%)	Precipitación (mm)			Brillo Sol.(h)
	Min.	Máx.	Med.		Día	Noche	Total	
1	18.6	30.6	24.1	77.3	0.0	4.5	4.5	6.8
2	19.4	29.4	22.2	81.7	0.0	0.0	0.0	4.7
3	17.6	30.8	22.6	79.3	0.0	2.5	2.5	4.7
4	19.0	29.8	24.3	77.0	0.0	0.0	0.0	4.7
5	19.4	33.0	25.6	70.3	0.0	0.7	0.7	9.2
6	20.6	31.2	24.8	76.3	0.0	0.0	0.0	5.3
7	19.4	30.6	24.5	75.7	0.0	0.0	0.0	3.9
8	19.5	30.4	24.7	74.7	0.0	0.0	0.0	3.2
9	19.6	28.2	23.6	76.0	0.0	1.4	1.4	0.4
10	19.5	31.0	24.0	74.3	0.0	1.2	1.2	5.6
11	18.5	25.2	20.8	89.0	2.1	0.0	2.1	1.0
12	19.4	28.8	23.2	78.3	0.0	33.4	33.4	2.9
13	19.0	28.3	22.9	76.7	0.0	10.1	10.1	2.8
14	19.4	25.2	22.1	79.0	0.2	7.6	7.8	0.4
15	17.8	28.0	22.5	80.0	0.3	10.0	10.3	3.3
16	18.7	27.6	22.4	78.3	1.6	0.1	1.7	2.3
17	18.8	24.6	20.2	92.7	0.0	7.5	7.5	0.0
18	17.8	29.8	23.3	72.0	0.0	0.0	0.0	9.4
19	18.6	29.7	22.3	74.0	0.0	0.0	0.0	6.1
20	18.8	30.4	23.0	65.0	0.0	0.0	0.0	8.0
21	14.5	31.0	23.5	60.7	0.0	0.0	0.0	6.4
22	18.2	30.0	23.8	70.3	0.0	3.7	3.7	4.6
23	18.4	27.4	21.6	84.7	0.7	0.0	0.7	1.3
24	18.2	30.5	23.5	75.3	0.0	1.0	1.0	7.6
25	19.6	30.2	24.4	74.3	0.0	57.5	57.5	7.0
26	19.4	29.4	23.1	83.3	1.0	6.8	7.8	4.5
27	19.8	31.0	23.6	79.3	0.0	25.7	25.7	6.0
28	18.8	27.0	22.3	81.7	0.0	0.0	0.0	1.3
29	19.5	29.4	24.2	73.0	0.0	22.3	22.3	4.8
30	19.0	26.6	21.6	86.7	7.2	14.8	22.0	1.8
31	18.8	29.2	21.8	80.7	0.5	0.0	0.5	5.6
Total:					13.6	210.8	224.4	135.6
Promedio:	18.8	29.2	23.1	77.3				

Estación: Granja Luker
Año : 2006

Dpto: Caldas
Mpio: Palestina

Latitud : 5° 4' N
Longitud: 75° 41' W
Altitud: 1031 m

Noviembre	Temperatura (°C)			Hum. Rel.(%)	Precipitación (mm)			Brillo Sol.(h)
	Min.	Máx.	Med.		Día	Noche	Total	
1	18.6	28.5	22.1	81.7	3.5	9.7	13.2	4.9
2	19.0	30.2	23.6	73.0	0.0	0.0	0.0	9.4
3	19.1	30.5	22.8	77.7	0.0	0.0	0.0	7.6
4	18.2	31.6	24.6	68.3	0.0	2.6	2.6	10.0
5	19.0	25.0	20.5	95.3	3.4	0.0	3.4	0.0
6	17.4	30.2	22.2	79.7	1.9	6.6	8.5	7.8
7	18.4	27.6	21.3	84.3	22.5	40.4	62.9	2.8
8	18.6	25.8	21.8	85.3	0.6	11.1	11.7	1.2
9	18.0	29.2	22.5	78.3	0.0	13.2	13.2	5.3
10	19.0	29.7	22.5	77.0	0.0	0.0	0.0	4.7
11	19.4	28.5	23.8	73.7	0.0	3.5	3.5	3.8
12	18.6	28.8	22.0	78.7	0.0	0.0	0.0	3.4
13	17.4	27.4	21.9	80.3	0.0	18.9	18.9	3.2
14	17.0	26.6	20.7	84.0	3.9	1.0	4.9	0.9
15	17.6	25.8	21.2	81.3	0.0	19.4	19.4	0.4
16	18.0	29.0	21.6	79.3	0.0	1.1	1.1	4.7
17	17.6	28.6	21.7	77.7	0.0	3.8	3.8	3.6
18	17.8	27.5	21.1	83.3	1.1	0.0	1.1	5.3
19	17.5	29.4	22.2	81.0	0.0	12.9	12.9	5.5
20	17.4	29.5	22.2	80.0	0.0	29.8	29.8	8.2
21	17.5	27.6	21.9	80.3	0.0	1.0	1.0	4.1
22	19.0	29.6	23.2	76.0	0.0	16.9	16.9	6.2
23	17.5	28.7	22.0	79.3	0.0	0.4	0.4	6.4
24	18.6	27.9	21.2	83.3	0.4	0.0	0.4	3.1
25	17.6	30.2	24.0	70.7	0.0	3.9	3.9	7.8
26	19.0	29.5	23.8	73.0	0.0	0.0	0.0	5.0
27	18.0	29.6	23.9	71.3	0.0	27.0	27.0	5.4
28	19.6	26.0	22.0	86.3	0.0	0.7	0.7	0.7
29	19.3	27.4	22.3	80.7	0.0	0.0	0.0	2.8
30	17.5	30.8	23.7	72.3	0.0	0.0	0.0	8.1
31								
Total:					37.3	223.9	261.2	142.3
Promedio:	18.2	28.6	22.3	79.1				

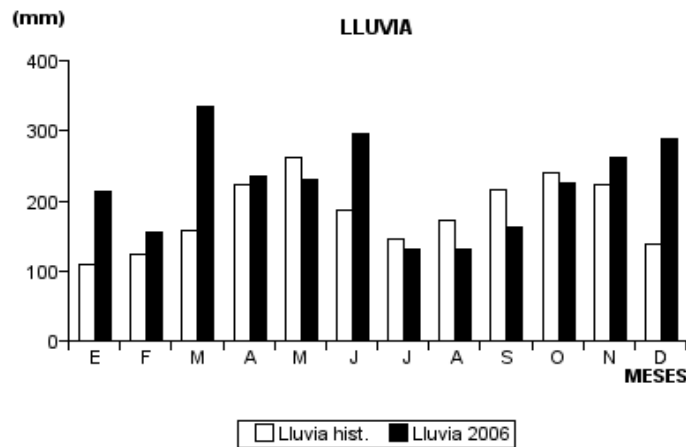
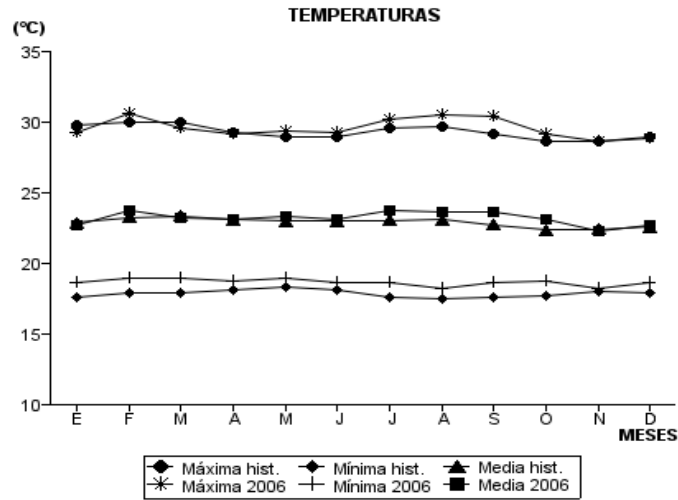
Diciembre	Temperatura (°C)			Hum. Rel.(%)	Precipitación (mm)			Brillo Sol.(h)
	Min.	Máx.	Med.		Día	Noche	Total	
1	19.4	30.7	23.0	78.3	1.5	0.0	1.5	8.4
2	19.2	28.5	22.6	80.7	0.1	1.6	1.7	7.9
3	19.6	30.4	24.2	73.7	0.0	0.0	0.0	2.1
4	17.6	31.2	23.8	75.3	0.0	8.1	8.1	8.0
5	19.4	27.6	23.0	80.7	0.0	0.7	0.7	1.4
6	20.0	29.6	23.8	80.0	0.0	41.1	41.1	2.2
7	19.8	24.6	21.4	88.7	11.2	0.0	11.2	0.0
8	19.2	29.0	23.4	77.0	0.0	31.1	31.1	4.6
9	18.8	24.6	21.2	88.0	2.1	0.0	2.1	0.2
10	17.6	29.2	22.8	76.3	0.0	0.0	0.0	6.3
11	18.8	29.6	23.3	77.0	0.0	27.1	27.1	6.1
12	18.4	25.0	21.4	86.7	0.0	0.0	0.0	0.6
13	18.5	28.8	22.3	78.3	0.0	29.1	29.1	5.9
14	19.0	28.6	21.9	81.3	0.0	4.9	4.9	4.6
15	19.6	30.0	23.4	77.0	0.0	1.7	1.7	7.0
16	19.6	29.9	23.5	77.0	0.0	0.0	0.0	7.4
17	18.8	30.7	23.2	78.3	0.0	0.3	0.3	7.9
18	19.0	30.5	23.4	75.7	0.0	0.0	0.0	7.6
19	18.9	29.8	23.6	74.7	0.0	83.2	83.2	4.6
20	17.5	21.6	19.3	92.0	17.1	0.1	17.2	0.0
21	17.6	27.4	21.7	82.7	0.0	0.0	0.0	4.1
22	19.0	30.2	23.0	75.7	0.0	0.0	0.0	5.9
23	16.8	30.6	22.8	77.3	0.4	0.0	0.4	7.6
24	18.6	30.4	23.0	77.7	0.0	20.0	20.0	3.7
25	19.0	28.2	21.8	82.3	0.0	0.0	0.0	2.7
26	18.4	27.8	22.2	80.0	0.0	6.0	6.0	1.9
27	18.6	28.2	22.0	82.3	2.2	0.0	2.2	4.4
28	17.0	30.4	22.5	77.7	0.0	0.0	0.0	7.4
29	16.6	31.8	23.8	73.7	0.0	0.0	0.0	9.2
30	18.8	31.0	24.1	74.3	0.0	0.0	0.0	6.9
31	18.0	29.0	22.4	83.7	0.0	0.0	0.0	9.4
Total:					34.6	255.0	289.6	156.0
Promedio:	18.6	28.9	22.7	79.5				

Estación: Granja Luker
Año : 2006

Dpto: Caldas
Mpio: Palestina

Latitud : 5° 4' N
Longitud: 75° 41' W
Altitud: 1031 m

MES	TEMPERATURA (°C)					PRECIPITACIÓN			
	Mín. Med.	Máx. Med.	Media	Max. Abs.	Mín. Abs.	Hum. Rel.(%)	Total mm.	Dias Lluvia	Brillo Sol.(h)
Enero	18.6	29.3	22.7	31.5	16.4	79.7	213.1	19	178.6
Febrero	19.0	30.6	23.7	32.6	15.6	76.5	154.6	16	176.2
Marzo	19.0	29.6	23.2	32.4	17.5	78.9	334.3	22	144.7
Abril	18.8	29.2	23.1	32.2	17.0	79.8	236.3	20	133.5
Mayo	19.0	29.4	23.3	32.0	17.0	80.7	229.5	25	131.2
Junio	18.6	29.3	23.1	32.5	17.5	80.4	296.8	18	147.8
Julio	18.6	30.2	23.8	33.0	16.8	75.7	129.9	13	165.0
Agosto	18.2	30.5	23.6	33.2	16.0	75.5	130.7	17	186.9
Septiembre	18.6	30.4	23.6	32.6	15.8	76.4	163.6	21	195.2
Octubre	18.8	29.2	23.1	33.0	14.5	77.3	224.4	21	135.6
Noviembre	18.2	28.6	22.3	31.6	17.0	79.1	261.2	23	142.3
Diciembre	18.6	28.9	22.7	31.8	16.6	79.5	289.6	19	156.0
Promedio:	18.7	29.6	23.2			78.3			
Absoluta:				33.2	14.5				
Total:							2664.0	234	1893.0



Estación: Santágueda
Año : 2006

Dpto: Caldas
Mpio: Palestina

Latitud : 5° 4' N
Longitud: 75° 40' W
Altitud: 1026 m

Enero	Temperatura (°C)			Hum. Rel.(%)	Precipitación (mm)			Brillo Sol.(h)
	Min.	Máx.	Med.		Día	Noche	Total	
1	17.5	30.4	22.2	80.7	0.2	0.0	0.2	7.4
2	18.0	30.0	23.2	79.3	0.0	27.4	27.4	8.7
3	18.1	27.5	22.0	82.7	16.9	5.5	22.4	3.3
4	18.5	29.5	21.0	85.0	0.0	33.4	33.4	4.1
5	18.2	28.0	21.7	86.3	7.7	53.0	60.7	2.8
6	18.1	25.5	21.3	87.7	0.1	17.8	17.9	0.6
7	17.8	26.4	21.8	84.3	0.0	2.7	2.7	1.6
8	18.0	29.8	23.2	78.0	0.0	4.1	4.1	7.8
9	18.5	30.7	23.7	78.0	0.0	0.0	0.0	8.6
10	19.0	29.8	23.4	82.0	0.0	0.0	0.0	5.6
11	19.8	30.5	23.4	80.7	0.0	0.0	0.0	6.4
12	17.2	31.0	23.1	78.7	0.0	0.0	0.0	6.8
13	17.5	31.3	23.8	77.0	0.0	11.0	11.0	9.5
14	19.4	30.0	23.6	79.0	0.0	0.0	0.0	5.0
15	18.5	29.5	23.1	80.0	0.0	14.4	14.4	4.5
16	19.4	30.5	23.7	79.7	0.0	0.6	0.6	6.1
17	19.5	31.0	24.2	76.3	0.0	13.1	13.1	7.9
18	19.4	27.3	21.4	90.3	0.6	0.0	0.6	3.7
19	18.0	30.5	23.4	78.0	0.0	0.0	0.0	8.7
20	16.0	32.0	22.7	78.0	0.0	0.0	0.0	7.9
21	19.0	31.2	23.1	79.7	0.0	0.0	0.0	7.3
22	16.0	31.8	23.6	80.3	0.0	0.0	0.0	9.5
23	19.0	31.2	24.4	78.0	0.0	0.3	0.3	8.2
24	20.0	30.4	24.0	80.0	0.0	0.0	0.0	4.5
25	19.6	31.0	23.8	80.7	0.0	0.0	0.0	4.8
26	18.5	30.4	25.2	77.7	0.0	0.0	0.0	4.3
27	19.0	29.1	22.4	93.0	0.9	0.0	0.9	1.5
28	18.5	30.6	23.6	80.0	5.9	1.6	7.5	4.9
29	18.6	30.4	22.5	81.3	0.0	0.0	0.0	2.8
30	18.8	32.3	24.2	78.7	0.0	2.1	2.1	5.9
31	20.2	30.3	24.1	79.3	2.0	0.0	2.0	3.8
Total:					34.3	187.0	221.3	174.5
Promedio:	18.5	30.0	23.1	81.0				

Febrero	Temperatura (°C)			Hum. Rel.(%)	Precipitación (mm)			Brillo Sol.(h)
	Min.	Máx.	Med.		Día	Noche	Total	
1	18.5	30.0	24.0	78.7	0.0	2.0	2.0	4.2
2	20.0	30.3	22.8	84.3	5.5	0.0	5.5	2.5
3	19.5	31.0	23.4	85.0	29.0	26.1	55.1	6.9
4	19.4	27.4	22.4	89.3	2.4	0.2	2.6	0.3
5	19.5	28.1	22.0	87.7	2.0	2.0	4.0	0.8
6	19.2	30.0	23.0	84.0	0.0	30.0	30.0	5.2
7	19.5	29.5	22.9	83.7	0.0	1.8	1.8	3.8
8	19.4	30.6	24.2	77.0	1.5	1.1	2.6	4.1
9	19.5	30.5	24.4	78.0	0.0	0.0	0.0	6.0
10	19.4	32.5	24.8	78.0	0.0	0.0	0.0	9.6
11	20.4	32.1	25.0	76.3	0.0	0.0	0.0	7.8
12	20.0	32.0	25.1	78.7	0.7	3.5	4.2	8.5
13	20.5	32.5	25.6	74.7	0.0	1.1	1.1	7.7
14	16.4	32.2	23.5	72.3	0.0	0.0	0.0	9.9
15	15.1	32.4	23.8	78.7	0.3	2.5	2.8	10.0
16	18.2	31.5	24.0	76.7	0.0	0.0	0.0	7.2
17	19.5	32.5	24.5	77.7	0.0	0.0	0.0	7.5
18	20.0	31.6	25.2	75.3	0.0	0.0	0.0	7.0
19	18.5	31.2	24.4	78.3	0.0	0.0	0.0	6.1
20	17.5	31.7	24.8	75.7	0.0	0.0	0.0	7.0
21	19.2	31.4	24.8	74.3	0.0	1.0	1.0	7.6
22	19.7	32.4	25.2	74.3	0.0	0.0	0.0	8.4
23	18.4	33.0	25.0	74.0	0.0	0.0	0.0	9.2
24	18.5	32.5	24.8	74.7	0.0	1.8	1.8	6.9
25	20.2	31.2	25.4	77.3	0.0	1.3	1.3	5.7
26	19.4	23.5	21.2	95.7	13.8	0.0	13.8	0.0
27	19.5	30.0	22.8	82.3	0.8	0.0	0.8	4.5
28	17.0	31.5	23.8	78.7	0.0	0.0	0.0	9.3
29								
30								
31								
Total:					56.0	74.4	130.4	173.7
Promedio:	19.0	30.9	24.0	79.3				

Estación: Santágueda
Año : 2006

Dpto: Caldas
Mpio: Palestina

Latitud : 5° 4' N
Longitud: 75° 40' W
Altitud: 1026 m

Marzo	Temperatura (°C)			Hum. Rel.(%)	Precipitación (mm)			Brillo Sol.(h)
	Min.	Máx.	Med.		Día	Noche	Total	
1	19.7	32.2	24.8	77.0	0.0	0.0	0.0	6.2
2	18.6	32.5	24.6	76.7	0.0	3.5	3.5	6.4
3	19.2	30.6	23.4	84.7	0.7	0.0	0.7	4.4
4	18.7	32.2	24.8	74.3	0.0	0.0	0.0	6.5
5	20.2	31.5	25.8	77.7	0.0	0.0	0.0	5.8
6	20.4	29.0	24.0	85.7	0.1	26.2	26.3	1.7
7	19.2	28.3	23.2	82.3	0.0	2.5	2.5	3.9
8	19.5	29.0	23.2	85.0	0.0	18.7	18.7	2.9
9	18.4	28.6	21.8	84.3	20.0	8.0	28.0	3.5
10	19.0	29.0	23.0	81.7	0.0	1.0	1.0	5.2
11	19.5	29.0	22.4	86.7	2.5	0.0	2.5	4.2
12	18.0	30.0	22.3	83.7	20.9	42.7	63.6	6.7
13	19.4	30.1	23.4	83.0	0.0	19.0	19.0	5.9
14	19.2	30.0	24.1	78.7	0.0	25.4	25.4	7.4
15	18.5	27.5	22.2	86.3	0.7	0.2	0.9	1.2
16	18.8	30.0	24.2	77.7	0.0	30.5	30.5	5.3
17	19.0	27.8	22.4	85.3	1.0	28.9	29.9	2.9
18	18.5	29.5	23.4	76.7	0.0	0.0	0.0	7.5
19	19.0	31.0	24.0	74.0	0.0	0.4	0.4	5.1
20	19.2	28.0	22.8	82.0	0.0	0.2	0.2	4.4
21	19.5	30.0	24.2	77.7	0.0	6.9	6.9	4.3
22	18.5	28.1	23.0	78.3	0.0	59.8	59.8	3.1
23	19.5	30.0	23.5	79.0	0.0	0.0	0.0	6.0
24	18.5	23.5	20.4	91.7	2.4	1.1	3.5	1.0
25	17.7	27.5	22.2	83.3	0.8	1.9	2.7	3.0
26	19.0	27.1	22.8	82.3	0.0	0.9	0.9	2.9
27	19.5	29.0	22.8	82.7	0.3	0.0	0.3	4.3
28	18.5	30.5	24.0	77.7	0.0	0.0	0.0	7.3
29	17.8	32.0	25.0	74.7	0.0	0.8	0.8	7.2
30	20.2	30.0	24.5	79.3	0.0	18.4	18.4	5.6
31	20.3	29.5	24.2	79.7	0.1	0.3	0.4	7.0
Total:					49.5	297.3	346.8	148.8
Promedio:	19.1	29.5	23.4	81.0				

Abril	Temperatura (°C)			Hum. Rel.(%)	Precipitación (mm)			Brillo Sol.(h)
	Min.	Máx.	Med.		Día	Noche	Total	
1	19.5	30.5	24.6	75.3	0.0	6.3	6.3	6.2
2	19.6	26.5	22.2	82.0	0.0	0.0	0.0	0.7
3	19.0	30.0	24.0	77.7	0.0	0.0	0.0	5.3
4	17.5	25.6	20.2	95.7	3.2	0.0	3.2	0.8
5	19.1	28.0	22.6	83.7	0.0	0.1	0.1	2.1
6	19.0	29.0	24.2	77.3	0.0	5.0	5.0	4.2
7	19.5	28.8	23.2	83.0	0.2	0.0	0.2	3.2
8	20.0	31.1	23.2	80.0	3.8	14.0	17.8	7.3
9	18.3	29.0	22.8	76.7	0.0	0.0	0.0	5.4
10	17.6	30.5	23.7	77.0	0.0	9.6	9.6	5.0
11	18.2	31.5	23.8	75.3	0.0	14.6	14.6	7.7
12	19.0	25.0	21.5	85.7	0.0	0.0	0.0	0.4
13	18.0	29.0	22.8	77.3	0.0	2.4	2.4	6.3
14	18.5	28.0	23.1	79.3	0.0	0.0	0.0	3.9
15	17.2	31.5	24.5	72.3	0.0	0.0	0.0	8.2
16	20.2	30.5	24.2	77.0	1.0	1.8	2.8	4.9
17	20.4	28.3	22.7	85.0	2.9	0.0	2.9	1.8
18	19.2	27.0	22.3	88.7	0.3	9.1	9.4	2.1
19	18.4	29.8	23.4	80.3	0.0	0.1	0.1	5.8
20	18.9	31.0	23.1	79.3	2.7	0.0	2.7	6.3
21	17.4	31.1	24.8	76.7	0.0	15.2	15.2	7.9
22	20.5	32.0	25.8	76.7	0.0	40.1	40.1	9.4
23	20.0	25.2	21.8	93.7	1.7	1.5	3.2	0.1
24	19.5	28.5	24.3	80.3	0.0	91.9	91.9	3.7
25	18.1	27.7	22.2	89.0	0.0	5.1	5.1	4.4
26	18.4	25.2	20.8	91.3	19.6	0.0	19.6	1.4
27	18.5	29.0	22.5	83.0	0.0	0.0	0.0	5.4
28	18.4	29.1	23.4	81.3	0.0	0.0	0.0	4.4
29	20.2	29.1	23.4	81.3	1.2	1.7	2.9	4.0
30	19.5	29.0	23.2	82.7	0.4	0.2	0.6	4.9
31								
Total:					37.0	218.7	255.7	133.2
Promedio:	18.9	28.9	23.1	81.5				

Estación: Santágueda
Año : 2006

Dpto: Caldas
Mpio: Palestina

Latitud : 5° 4' N
Longitud: 75° 40' W
Altitud: 1026 m

Mayo	Temperatura (°C)			Hum. Rel.(%)	Precipitación (mm)			Brillo Sol.(h)
	Min.	Máx.	Med.		Día	Noche	Total	
1	18.5	29.5	24.2	80.0	0.0	4.3	4.3	4.8
2	17.5	27.0	22.7	84.0	0.0	0.3	0.3	1.6
3	19.2	30.5	23.6	80.0	1.5	11.1	12.6	6.0
4	18.5	29.5	22.6	84.7	9.0	16.3	25.3	5.0
5	19.1	27.7	22.7	85.3	1.0	0.0	1.0	2.9
6	19.5	29.2	22.1	82.3	2.0	0.1	2.1	3.7
7	18.6	28.4	23.5	82.0	1.0	6.5	7.5	3.4
8	18.5	26.5	22.8	82.3	0.0	26.9	26.9	1.6
9	18.6	27.4	22.5	83.0	0.4	1.7	2.1	0.4
10	19.5	27.5	23.5	81.7	0.0	1.3	1.3	2.1
11	18.5	31.0	23.0	82.0	0.0	3.5	3.5	5.8
12	18.6	30.8	23.4	77.7	0.3	0.7	1.0	7.9
13	17.5	31.4	23.8	81.7	0.0	0.5	0.5	5.9
14	16.8	31.5	24.0	81.0	0.0	4.0	4.0	9.5
15	20.4	30.5	25.0	81.7	0.0	4.4	4.4	5.5
16	20.0	29.5	22.9	84.3	15.9	4.6	20.5	3.6
17	19.3	25.0	21.4	88.3	2.4	0.0	2.4	1.0
18	18.0	30.0	23.9	83.0	0.0	16.4	16.4	3.8
19	18.6	26.0	22.4	87.7	0.0	0.0	0.0	0.3
20	17.3	29.6	22.5	83.0	0.8	0.0	0.8	5.5
21	19.7	28.5	23.8	84.7	23.7	6.2	29.9	4.5
22	18.3	31.2	24.2	78.3	0.0	0.0	0.0	8.3
23	18.5	31.0	25.4	72.7	0.0	0.0	0.0	9.2
24	19.8	28.7	23.2	89.3	0.0	0.0	0.0	1.4
25	19.7	30.4	24.7	78.0	0.0	0.0	0.0	6.4
26	19.5	28.5	23.0	88.0	0.9	1.0	1.9	2.7
27	19.4	29.6	24.0	77.7	0.0	6.9	6.9	5.5
28	19.0	28.0	23.9	85.7	0.0	11.0	11.0	3.6
29	18.9	27.0	23.2	85.3	0.0	0.0	0.0	1.8
30	18.1	30.5	24.2	78.3	0.0	23.4	23.4	8.3
31	20.5	30.2	24.9	82.0	0.0	2.0	2.0	4.6
Total:					58.9	153.1	212.0	136.6
Promedio:	18.8	29.1	23.5	82.4				

Junio	Temperatura (°C)			Hum. Rel.(%)	Precipitación (mm)			Brillo Sol.(h)
	Min.	Máx.	Med.		Día	Noche	Total	
1	19.0	27.2	21.1	94.0	9.1	28.0	37.1	0.7
2	18.8	27.5	23.1	81.3	0.0	41.2	41.2	4.5
3	18.0	27.8	22.0	86.0	0.2	0.0	0.2	5.4
4	19.2	28.0	21.6	96.7	8.9	33.2	42.1	3.2
5	17.7	28.1	22.0	83.0	0.0	2.5	2.5	4.4
6	19.3	28.3	23.0	81.0	0.0	10.9	10.9	3.3
7	19.0	24.0	20.6	92.0	9.5	2.0	11.5	0.1
8	18.0	28.8	21.6	84.3	12.0	2.8	14.8	5.4
9	19.3	25.6	21.2	92.0	1.0	13.9	14.9	2.4
10	18.3	25.8	21.5	86.3	0.1	2.2	2.3	1.0
11	18.7	28.7	21.6	84.3	2.2	0.3	2.5	3.6
12	18.3	29.0	23.7	80.3	0.0	0.0	0.0	7.2
13	18.2	28.5	22.4	88.0	0.0	0.0	0.0	5.2
14	17.5	28.9	23.5	79.0	0.0	55.0	55.0	6.5
15	17.4	29.3	22.8	83.0	0.0	11.1	11.1	4.2
16	19.5	29.5	23.8	80.7	0.0	6.0	6.0	6.2
17	18.8	29.0	23.3	81.0	0.0	3.0	3.0	5.1
18	19.5	30.0	24.0	82.0	0.0	0.0	0.0	6.1
19	17.5	31.2	22.7	80.7	7.1	0.0	7.1	9.6
20	18.8	29.2	23.2	83.7	0.0	1.4	1.4	4.5
21	19.5	26.5	22.8	88.0	0.0	0.0	0.0	1.1
22	17.2	30.8	23.9	80.7	0.0	0.0	0.0	9.0
23	19.5	30.7	24.6	78.0	0.0	0.0	0.0	6.9
24	18.4	30.0	23.8	80.0	0.0	0.0	0.0	5.4
25	19.2	31.0	24.4	74.7	0.0	0.0	0.0	6.5
26	17.4	31.4	25.2	75.0	0.0	7.9	7.9	9.1
27	20.2	30.5	24.8	79.3	0.4	0.0	0.4	6.0
28	19.9	30.4	24.9	79.0	0.0	0.0	0.0	7.0
29	18.3	32.0	25.0	75.7	0.0	0.0	0.0	9.1
30	18.0	31.8	25.2	75.7	0.0	0.0	0.0	9.4
31								
Total:					50.5	221.4	271.9	158.1
Promedio:	18.6	29.0	23.1	82.8				

Estación: Santágueda
Año : 2006

Dpto: Caldas
Mpio: Palestina

Latitud : 5° 4' N
Longitud: 75° 40' W
Altitud: 1026 m

Julio	Temperatura (°C)			Hum. Rel.(%)	Precipitación (mm)			Brillo Sol.(h)
	Min.	Máx.	Med.		Día	Noche	Total	
1	17.8	33.0	25.2	73.0	0.0	0.0	0.0	10.5
2	17.3	29.5	24.2	76.3	0.0	0.0	0.0	0.5
3	17.6	31.0	25.5	70.7	0.0	0.0	0.0	6.4
4	19.5	30.0	24.5	81.0	0.0	0.2	0.2	4.1
5	19.1	29.2	23.2	86.7	0.0	0.0	0.0	4.8
6	18.0	29.8	24.5	77.3	0.0	0.0	0.0	5.9
7	19.5	29.0	23.8	83.0	0.0	0.3	0.3	2.5
8	19.2	30.5	24.3	79.3	0.0	0.0	0.0	5.5
9	17.0	30.1	24.1	77.7	0.0	0.0	0.0	6.4
10	17.5	29.5	23.9	78.3	0.0	0.0	0.0	4.2
11	17.8	31.5	24.6	74.7	0.0	0.0	0.0	7.4
12	17.5	32.0	24.7	76.7	0.0	0.3	0.3	7.4
13	20.0	31.0	24.9	74.7	0.5	14.6	15.1	4.1
14	19.5	29.5	24.5	79.3	0.0	30.5	30.5	4.4
15	18.3	29.0	23.8	81.3	0.3	0.5	0.8	5.1
16	18.4	30.0	24.4	80.3	0.0	0.0	0.0	7.1
17	18.5	30.3	24.2	74.3	0.0	0.0	0.0	5.1
18	20.5	30.0	25.0	75.7	0.0	1.3	1.3	5.5
19	19.6	29.0	23.5	80.0	0.0	0.0	0.0	3.4
20	16.8	31.4	24.2	73.3	0.0	0.0	0.0	9.5
21	18.7	30.5	24.8	78.3	0.0	16.9	16.9	6.3
22	19.8	27.4	22.7	88.0	0.1	0.0	0.1	0.5
23	19.5	30.5	25.2	72.7	0.0	12.9	12.9	8.0
24	18.5	29.5	23.9	77.7	0.0	0.0	0.0	6.2
25	18.5	32.0	24.8	68.7	0.0	9.0	9.0	8.7
26	18.4	28.5	21.6	83.7	1.8	8.0	9.8	3.9
27	18.0	28.0	23.3	79.0	0.1	27.1	27.2	4.7
28	18.5	25.0	20.8	87.7	0.8	0.0	0.8	0.2
29	16.6	27.5	21.4	82.3	0.3	0.0	0.3	4.8
30	17.2	30.8	22.0	80.7	0.2	0.0	0.2	9.8
31	18.1	31.5	24.2	72.0	0.0	0.0	0.0	9.0
Total:					4.1	121.6	125.7	171.9
Promedio:	18.4	29.9	23.9	78.2				

Agosto	Temperatura (°C)			Hum. Rel.(%)	Precipitación (mm)			Brillo Sol.(h)
	Min.	Máx.	Med.		Día	Noche	Total	
1	17.5	31.0	23.8	74.0	0.0	0.0	0.0	7.5
2	16.5	32.4	24.0	71.3	0.0	0.0	0.0	9.0
3	15.8	32.5	23.2	69.0	0.0	0.0	0.0	9.0
4	16.0	31.8	25.0	69.7	0.0	0.0	0.0	9.9
5	18.4	32.5	25.2	71.0	0.0	0.0	0.0	8.8
6	17.5	30.0	24.6	76.0	0.0	0.0	0.0	5.3
7	18.0	29.5	23.4	80.0	0.0	0.0	0.0	3.3
8	18.6	30.0	24.0	78.7	0.0	6.3	6.3	3.1
9	19.0	31.0	25.0	77.7	0.0	0.0	0.0	5.2
10	18.4	32.5	24.8	76.3	0.0	31.5	31.5	9.1
11	19.5	25.0	21.8	92.7	19.1	0.0	19.1	0.0
12	18.8	32.0	25.2	73.7	0.0	0.0	0.0	8.2
13	16.5	31.5	24.2	73.7	0.0	0.0	0.0	8.7
14	16.3	32.2	25.0	72.0	0.0	0.6	0.6	10.1
15	19.6	30.0	24.5	75.3	0.0	10.4	10.4	3.7
16	18.9	29.5	23.8	82.7	0.4	0.6	1.0	4.7
17	19.8	29.2	23.5	84.3	0.0	38.9	38.9	4.7
18	19.0	25.2	22.3	87.3	0.1	0.0	0.1	1.1
19	18.0	30.5	22.9	76.3	0.2	0.0	0.2	6.8
20	17.4	31.2	24.0	73.7	0.0	3.2	3.2	8.3
21	19.3	30.0	24.2	81.3	0.0	0.1	0.1	7.7
22	16.5	32.0	24.2	75.3	0.0	7.5	7.5	8.7
23	17.9	32.3	24.4	76.7	0.0	0.0	0.0	8.3
24	19.0	28.6	22.4	83.3	0.0	0.0	0.0	5.5
25	18.7	26.5	20.6	94.3	3.4	0.4	3.8	0.1
26	19.0	27.0	22.2	81.7	0.2	1.5	1.7	3.7
27	18.7	30.5	24.2	77.3	0.0	0.8	0.8	7.6
28	19.0	30.0	23.8	80.3	0.0	0.0	0.0	5.9
29	18.0	31.2	24.6	78.0	2.6	0.0	2.6	6.8
30	17.5	30.5	23.6	78.7	0.0	0.0	0.0	5.8
31	17.8	32.5	24.6	77.0	0.0	27.0	27.0	8.6
Total:					26.0	128.8	154.8	195.2
Promedio:	18.1	30.3	23.8	78.0				

Estación: Santágueda
Año : 2006

Dpto: Caldas
Mpio: Palestina

Latitud : 5° 4' N
Longitud: 75° 40' W
Altitud: 1026 m

Septiembre	Temperatura (°C)			Hum. Rel.(%)	Precipitación (mm)			Brillo Sol.(h)
	Min.	Máx.	Med.		Día	Noche	Total	
1	18.6	30.4	23.0	81.0	0.0	0.0	0.0	8.0
2	18.5	32.0	24.5	78.0	0.0	23.0	23.0	9.6
3	17.4	30.3	23.9	75.3	0.0	7.0	7.0	9.3
4	18.5	27.5	22.4	84.0	0.2	0.0	0.2	4.7
5	17.5	31.2	23.5	78.0	0.0	0.0	0.0	7.6
6	17.8	31.0	24.8	69.3	0.0	1.0	1.0	7.6
7	18.5	28.0	23.2	85.3	21.6	13.7	35.3	2.6
8	18.4	29.8	23.4	77.3	0.0	15.5	15.5	8.0
9	19.5	29.5	23.6	81.7	2.8	0.0	2.8	7.0
10	17.5	31.5	24.8	72.7	0.0	1.2	1.2	8.6
11	18.8	28.0	22.5	81.0	0.0	1.2	1.2	5.5
12	19.5	30.2	23.8	78.3	0.0	38.9	38.9	6.3
13	18.9	25.5	21.6	90.7	3.3	0.0	3.3	1.0
14	18.5	30.5	23.8	75.7	0.0	1.5	1.5	6.4
15	19.9	30.0	23.3	81.7	0.0	3.5	3.5	5.6
16	20.0	30.5	23.9	76.7	0.0	3.7	3.7	5.9
17	19.8	27.5	22.4	85.0	0.3	1.6	1.9	2.4
18	19.0	27.4	21.5	86.3	2.6	0.0	2.6	0.8
19	17.0	27.2	22.5	80.7	0.0	17.8	17.8	3.3
20	18.3	30.9	23.4	78.3	0.0	0.7	0.7	10.2
21	18.9	31.5	25.2	72.7	0.0	2.0	2.0	8.7
22	18.8	31.3	24.6	80.0	0.0	0.0	0.0	8.4
23	17.2	31.9	23.2	78.3	20.0	0.0	20.0	9.9
24	18.5	26.5	21.6	85.7	0.7	0.0	0.7	0.0
25	16.5	31.0	24.5	78.7	0.0	11.7	11.7	9.4
26	18.5	32.0	23.0	75.7	0.0	0.0	0.0	8.9
27	16.4	33.0	23.8	76.7	0.0	0.0	0.0	10.3
28	18.0	31.5	24.6	74.7	0.0	4.8	4.8	9.1
29	19.2	29.6	23.5	81.0	0.0	0.0	0.0	4.0
30	19.5	30.5	24.6	78.0	0.0	0.0	0.0	2.6
31								
Total:					51.5	148.8	200.3	191.7
Promedio:	18.4	29.9	23.5	79.3				

Octubre	Temperatura (°C)			Hum. Rel.(%)	Precipitación (mm)			Brillo Sol.(h)
	Min.	Máx.	Med.		Día	Noche	Total	
1	19.2	31.4	24.3	78.7	0.0	5.3	5.3	7.2
2	19.6	29.2	22.9	79.7	0.0	0.0	0.0	3.9
3	17.5	30.8	23.0	80.7	0.0	2.9	2.9	5.2
4	19.2	30.0	25.0	79.3	0.0	0.0	0.0	5.1
5	19.5	32.5	26.0	72.3	0.0	0.0	0.0	9.0
6	21.0	31.4	25.3	80.7	0.0	0.0	0.0	5.1
7	19.4	30.5	24.8	76.7	0.0	0.2	0.2	3.8
8	19.6	30.0	25.2	80.3	0.0	0.0	0.0	4.1
9	19.5	28.5	23.8	80.3	0.0	2.2	2.2	0.0
10	19.5	31.5	24.5	72.7	0.0	1.5	1.5	5.5
11	19.0	25.5	21.2	85.0	2.4	0.0	2.4	1.2
12	19.6	29.1	23.4	75.0	0.0	39.4	39.4	2.8
13	19.0	28.8	23.8	70.7	0.0	6.8	6.8	3.4
14	19.6	25.2	22.1	84.0	0.0	8.9	8.9	0.3
15	18.6	27.8	22.3	75.0	0.5	1.5	2.0	2.2
16	18.8	28.0	22.9	76.3	0.0	0.0	0.0	1.6
17	19.4	24.5	20.6	88.0	2.2	0.1	2.3	0.0
18	18.6	30.6	23.6	71.7	0.0	8.9	8.9	8.3
19	18.5	29.4	23.3	72.7	0.0	0.0	0.0	5.3
20	19.6	30.2	23.0	65.7	0.0	0.0	0.0	7.7
21	14.8	30.7	22.9	65.3	0.0	0.0	0.0	7.6
22	18.6	30.1	24.2	66.7	0.0	3.7	3.7	5.3
23	18.4	27.0	21.8	80.7	0.9	0.0	0.9	1.6
24	18.2	30.5	24.1	69.3	0.0	0.0	0.0	8.6
25	20.0	30.6	24.5	69.0	0.2	48.1	48.3	7.6
26	20.2	29.4	23.5	79.0	1.0	5.8	6.8	5.3
27	20.0	31.0	24.0	78.3	0.0	25.4	25.4	7.4
28	19.0	27.4	23.2	74.7	0.0	0.0	0.0	2.6
29	20.0	29.0	24.0	71.3	0.0	15.0	15.0	5.4
30	19.4	26.0	22.0	82.0	10.8	16.8	27.6	1.6
31	19.0	29.3	21.9	75.3	3.0	0.0	3.0	6.3
Total:					21.0	192.5	213.5	141.0
Promedio:	19.1	29.2	23.5	76.0				

Estación: Santágueda
Año : 2006

Dpto: Caldas
Mpio: Palestina

Latitud : 5° 4' N
Longitud: 75° 40' W
Altitud: 1026 m

Noviembre	Temperatura (°C)			Hum. Rel.(%)	Precipitación (mm)			Brillo Sol.(h)
	Min.	Máx.	Med.		Día	Noche	Total	
1	19.0	29.2	22.4	77.3	6.3	17.5	23.8	4.7
2	19.4	30.5	24.1	71.0	0.0	0.0	0.0	10.0
3	19.5	31.0	23.5	73.3	0.0	0.0	0.0	8.2
4	18.4	31.8	24.6	68.7	0.0	0.0	0.0	9.7
5	20.0	25.5	20.8	90.7	1.0	0.0	1.0	0.0
6	17.5	30.0	22.3	77.0	4.0	11.0	15.0	7.5
7	18.6	28.0	21.8	79.7	14.0	56.0	70.0	2.6
8	19.2	26.0	22.3	81.0	1.0	9.0	10.0	1.1
9	18.4	29.0	22.9	76.0	0.0	5.0	5.0	5.7
10	19.2	29.5	23.0	75.7	0.0	0.0	0.0	5.2
11	19.6	29.3	24.0	69.3	0.0	1.0	1.0	4.0
12	19.0	27.5	22.4	76.7	0.0	0.0	0.0	3.8
13	19.6	28.5	23.0	74.0	0.0	21.0	21.0	4.2
14	17.8	27.0	20.6	80.3	4.0	2.0	6.0	2.4
15	17.7	26.0	21.4	78.0	0.0	12.0	12.0	0.4
16	18.6	28.8	22.3	75.3	0.0	0.0	0.0	5.4
17	18.2	28.0	22.4	72.7	0.0	4.0	4.0	3.5
18	17.8	27.8	20.3	86.7	2.0	0.0	2.0	5.4
19	17.4	29.8	22.2	75.7	0.0	12.0	12.0	6.5
20	18.0	29.2	23.0	75.3	0.0	43.0	43.0	8.0
21	17.6	27.3	22.1	72.3	0.0	1.5	1.5	5.3
22	19.2	29.4	23.5	74.3	0.0	13.6	13.6	5.2
23	18.0	29.0	22.5	74.0	0.0	0.7	0.7	6.3
24	19.0	27.5	22.1	78.0	0.0	0.0	0.0	2.9
25	17.4	30.5	23.8	69.7	0.0	5.4	5.4	7.8
26	19.2	29.3	23.7	73.7	0.0	0.0	0.0	5.9
27	18.0	29.5	23.9	67.3	0.0	29.3	29.3	6.0
28	19.2	26.1	22.2	81.7	0.0	2.9	2.9	0.7
29	19.2	28.0	22.7	78.3	0.0	0.0	0.0	2.1
30	17.4	31.0	24.3	70.7	0.0	0.0	0.0	7.8
31								
Total:					32.3	246.9	279.2	148.3
Promedio:	18.6	28.7	22.7	75.8				

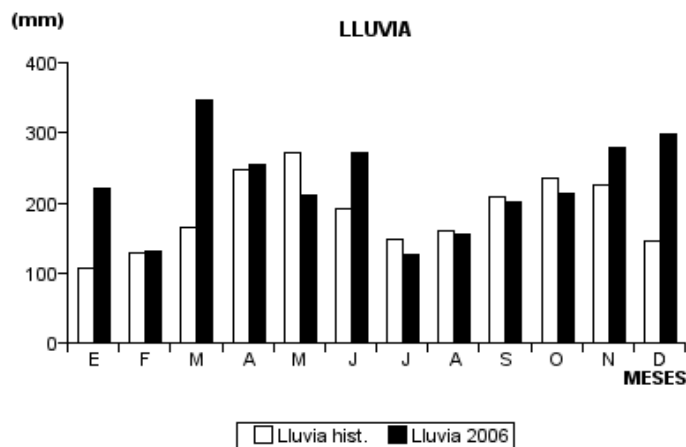
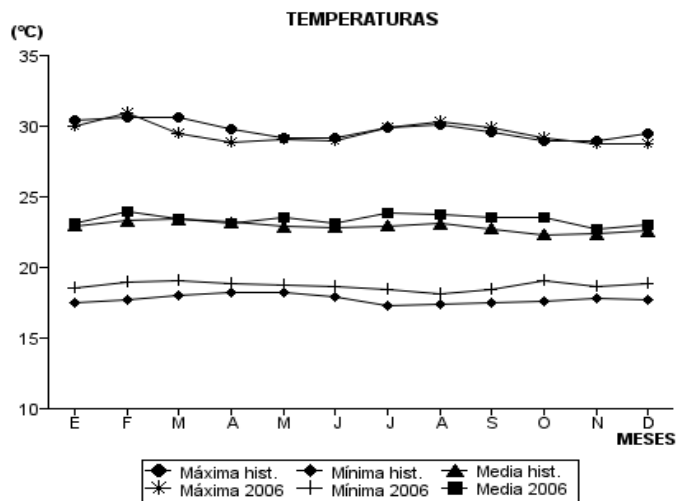
Diciembre	Temperatura (°C)			Hum. Rel.(%)	Precipitación (mm)			Brillo Sol.(h)
	Min.	Máx.	Med.		Día	Noche	Total	
1	19.3	30.5	23.5	73.7	2.2	0.0	2.2	8.9
2	19.6	29.0	23.0	79.3	0.2	1.2	1.4	3.2
3	20.0	30.4	25.0	70.3	0.0	0.0	0.0	7.9
4	17.6	31.0	23.6	71.7	0.0	7.2	7.2	8.4
5	19.2	28.5	23.0	78.3	0.0	0.0	0.0	1.9
6	20.4	29.5	24.2	75.0	0.0	47.5	47.5	3.0
7	20.0	25.0	21.8	82.0	11.6	0.0	11.6	0.0
8	19.8	29.5	23.6	74.7	0.0	49.5	49.5	5.8
9	19.4	24.6	21.9	84.3	2.8	0.0	2.8	0.0
10	18.0	28.7	22.5	72.3	0.0	0.0	0.0	6.2
11	19.0	29.6	23.9	68.7	0.0	25.6	25.6	6.5
12	19.1	25.5	22.0	82.7	0.0	0.0	0.0	0.2
13	19.0	29.0	22.8	75.3	0.0	23.2	23.2	5.4
14	19.2	28.5	22.2	77.7	0.0	13.0	13.0	5.1
15	19.8	30.5	23.6	75.0	0.0	1.4	1.4	8.0
16	20.2	29.5	24.0	72.7	0.0	0.0	0.0	7.5
17	19.4	30.0	23.5	72.7	0.0	0.0	0.0	8.1
18	19.5	29.5	23.5	72.0	0.0	0.0	0.0	8.0
19	19.4	29.4	24.0	70.0	0.5	67.1	67.6	4.8
20	17.7	21.6	19.6	87.7	19.8	0.0	19.8	0.0
21	17.5	27.6	21.7	79.3	0.0	0.0	0.0	4.0
22	18.8	29.5	23.4	72.3	0.0	0.0	0.0	6.4
23	17.4	29.9	22.8	75.7	0.0	0.0	0.0	7.3
24	18.6	30.0	23.5	77.3	0.0	17.6	17.6	3.4
25	19.2	28.0	22.4	78.7	0.0	0.0	0.0	3.3
26	19.4	27.5	22.4	76.0	0.0	7.3	7.3	2.2
27	18.7	27.6	22.5	75.7	1.0	0.0	1.0	4.8
28	17.4	29.5	23.0	73.3	0.0	0.0	0.0	7.6
29	16.6	31.7	24.2	72.7	0.0	0.0	0.0	10.2
30	19.0	31.4	24.3	69.3	0.0	0.0	0.0	7.0
31	18.5	28.5	22.7	80.3	0.0	0.0	0.0	1.6
Total:					38.1	260.6	298.7	156.7
Promedio:	18.9	28.7	23.0	75.7				

Estación: Santágueda
Año : 2006

Dpto: Caldas
Mpio: Palestina

Latitud : 5° 4' N
Longitud: 75° 40' W
Altitud: 1026 m

MES	TEMPERATURA (°C)					PRECIPITACIÓN			
	Mín. Med.	Máx. Med.	Media	Max. Abs.	Mín. Abs.	Hum. Rel.(%)	Total mm.	Dias Lluvia	Brillo Sol.(h)
Enero	18.5	30.0	23.1	32.3	16.0	81.0	221.3	18	174.5
Febrero	19.0	30.9	24.0	33.0	15.1	79.3	130.4	16	173.7
Marzo	19.1	29.5	23.4	32.5	17.7	81.0	346.8	25	148.8
Abril	18.9	28.9	23.1	32.0	17.2	81.5	255.7	22	133.2
Mayo	18.8	29.1	23.5	31.5	16.8	82.4	212.0	25	136.6
Junio	18.6	29.0	23.1	32.0	17.2	82.8	271.9	19	158.1
Julio	18.4	29.9	23.9	33.0	16.6	78.2	125.7	16	171.9
Agosto	18.1	30.3	23.8	32.5	15.8	78.0	154.8	17	195.2
Septiembre	18.4	29.9	23.5	33.0	16.4	79.3	200.3	23	191.7
Octubre	19.1	29.2	23.5	32.5	14.8	76.0	213.5	20	141.0
Noviembre	18.6	28.7	22.7	31.8	17.4	75.8	279.2	20	148.3
Diciembre	18.9	28.7	23.0	31.7	16.6	75.7	298.7	16	156.7
Promedio:	18.7	29.5	23.4			79.3			
Absoluta:				33.0	14.8				
Total:							2710.3	237	1929.7



Estación: Manuel Mejía
Año : 2006

Dpto: Cauca
Mpio: El Tambo

Latitud : 2° 24' N
Longitud: 76° 44' W
Altitud: 1735 m

Enero	Temperatura (°C)			Hum. Rel.(%)	Precipitación (mm)			Brillo Sol.(h)
	Min.	Máx.	Med.		Día	Noche	Total	
1	15.4	23.4	17.5	81.7	4.0	0.0	4.0	7.4
2	15.6	21.0	17.4	82.0	1.7	0.0	1.7	4.0
3	14.6	20.4	16.4	86.0	2.7	14.6	17.3	2.1
4	13.8	18.6	15.6	91.3	4.1	6.9	11.0	0.8
5	13.4	18.8	16.2	85.0	0.0	5.3	5.3	0.7
6	14.0	19.8	16.4	81.0	2.1	6.8	8.9	2.3
7	13.6	22.0	17.1	79.7	0.0	0.0	0.0	4.0
8	15.0	20.8	17.6	85.7	0.6	0.0	0.6	2.1
9	15.6	23.2	18.8	88.0	0.0	12.2	12.2	3.7
10	15.8	23.6	18.6	86.0	9.0	3.6	12.6	5.4
11	16.0	22.0	17.7	87.7	26.9	0.0	26.9	1.9
12	16.2	22.2	18.7	87.3	0.0	0.0	0.0	1.5
13	14.8	25.2	20.2	73.0	0.0	0.0	0.0	8.5
14	15.8	24.0	19.8	76.0	0.0	68.2	68.2	9.3
15	15.4	20.4	16.9	92.0	17.5	17.0	34.5	0.5
16	15.5	21.6	18.2	87.0	1.0	1.4	2.4	4.6
17	15.4	22.4	18.4	88.0	5.3	1.7	7.0	4.5
18	15.5	21.8	17.6	86.0	17.4	4.0	21.4	2.3
19	14.8	22.4	17.4	84.3	13.0	0.1	13.1	5.0
20	15.5	23.6	19.0	81.7	1.8	0.0	1.8	2.8
21	16.2	24.0	19.3	82.0	0.3	0.0	0.3	7.8
22	15.0	22.4	18.7	81.3	0.0	0.0	0.0	3.6
23	16.4	23.2	18.6	82.7	4.6	0.0	4.6	4.6
24	16.5	22.4	18.7	86.7	0.0	0.0	0.0	3.6
25	14.2	23.8	19.6	75.3	0.0	0.0	0.0	6.6
26	14.8	25.2	20.0	81.3	0.0	0.0	0.0	7.7
27	15.8	22.8	19.4	83.0	0.0	0.6	0.6	1.3
28	15.6	23.0	19.2	88.0	0.1	0.0	0.1	3.5
29	15.2	23.2	18.6	85.0	0.0	0.0	0.0	3.8
30	15.0	23.8	19.8	80.0	0.0	0.0	0.0	5.9
31	16.8	22.4	18.4	87.3	0.9	1.7	2.6	4.0
Total:					113.0	144.1	257.1	125.8
Promedio:	15.3	22.4	18.3	83.9				

Febrero	Temperatura (°C)			Hum. Rel.(%)	Precipitación (mm)			Brillo Sol.(h)
	Min.	Máx.	Med.		Día	Noche	Total	
1	16.4	22.6	18.7	83.3	0.0	0.0	0.0	2.3
2	16.2	22.0	17.8	90.0	0.9	0.0	0.9	1.2
3	16.4	21.6	18.7	87.3	0.0	2.5	2.5	3.9
4	15.7	21.6	16.8	95.0	8.9	12.2	21.1	1.4
5	15.6	20.2	17.1	89.7	11.9	0.1	12.0	0.1
6	15.2	22.6	18.4	86.3	0.0	0.6	0.6	5.1
7	16.0	23.4	19.1	83.3	0.0	0.5	0.5	6.0
8	15.6	24.8	18.5	84.3	2.9	0.0	2.9	6.1
9	16.4	23.6	19.2	81.3	0.0	0.7	0.7	7.4
10	16.8	23.0	19.0	83.7	0.0	0.0	0.0	4.5
11	16.0	23.8	19.2	79.7	0.0	0.0	0.0	6.6
12	15.6	24.6	20.0	79.0	0.0	0.0	0.0	8.2
13	17.0	23.8	18.8	84.0	4.9	3.5	8.4	3.6
14	15.8	24.8	19.2	84.3	0.1	0.0	0.1	7.8
15	15.6	25.2	20.2	72.3	0.0	0.0	0.0	8.9
16	12.0	25.0	19.2	73.7	0.0	0.0	0.0	9.3
17	14.4	25.4	19.5	76.3	0.0	0.0	0.0	8.9
18	15.4	25.2	19.2	74.0	0.0	0.0	0.0	8.5
19	16.0	24.8	20.4	78.0	0.0	0.0	0.0	3.5
20	15.0	24.6	18.4	84.3	0.7	0.0	0.7	3.9
21	13.8	25.4	17.8	77.7	13.0	0.0	13.0	6.7
22	14.4	25.0	19.9	76.0	0.0	0.0	0.0	6.7
23	16.2	25.8	20.6	68.7	0.0	1.2	1.2	8.8
24	15.0	25.0	19.2	77.3	0.0	0.0	0.0	7.7
25	16.2	22.0	19.2	82.0	0.0	0.0	0.0	2.2
26	16.6	24.0	19.7	78.0	0.0	48.4	48.4	3.9
27	15.0	21.6	17.8	93.7	4.4	2.4	6.8	0.5
28	16.0	23.6	19.0	80.0	0.0	0.0	0.0	4.9
29								
30								
31								
Total:					47.7	72.1	119.8	148.6
Promedio:	15.6	23.8	18.9	81.5				

Estación: Manuel Mejía
Año : 2006

Dpto: Cauca
Mpio: El Tambo

Latitud : 2° 24' N
Longitud: 76° 44' W
Altitud: 1735 m

Marzo	Temperatura (°C)			Hum. Rel.(%)	Precipitación (mm)			Brillo Sol.(h)
	Min.	Máx.	Med.		Día	Noche	Total	
1	15.6	25.8	20.0	76.0	1.9	4.2	6.1	7.9
2	14.6	25.6	20.5	79.0	1.0	0.7	1.7	9.7
3	16.4	25.0	19.4	81.7	0.9	0.0	0.9	7.9
4	14.6	23.4	19.4	75.7	0.0	0.0	0.0	2.2
5	15.8	26.2	20.7	77.3	0.2	0.0	0.2	5.5
6	16.6	23.0	19.6	80.7	0.0	0.0	0.0	1.6
7	16.2	21.0	17.5	96.0	16.3	72.3	88.6	0.0
8	14.6	20.6	16.0	95.3	6.5	0.0	6.5	2.3
9	15.4	23.2	17.5	83.7	2.5	0.8	3.3	1.1
10	15.2	21.8	17.7	89.0	1.8	0.0	1.8	1.7
11	15.1	24.2	17.4	92.0	0.8	0.0	0.8	3.9
12	15.2	24.4	17.8	85.3	4.1	0.7	4.8	5.5
13	14.2	23.8	17.6	83.0	0.0	4.0	4.0	7.6
14	15.8	23.4	18.8	80.7	0.0	1.4	1.4	3.8
15	15.4	23.2	18.6	80.0	0.0	0.0	0.0	5.8
16	16.0	21.2	18.0	86.3	0.0	0.0	0.0	0.0
17	14.0	21.8	17.2	87.3	0.0	0.0	0.0	2.1
18	15.8	23.2	18.2	86.7	28.8	0.1	28.9	4.0
19	15.6	23.6	18.5	85.0	0.0	0.0	0.0	3.8
20	15.4	24.6	18.0	83.7	19.3	0.0	19.3	5.6
21	15.2	22.8	18.8	89.0	0.0	0.0	0.0	5.2
22	16.6	21.6	17.6	93.0	13.3	0.0	13.3	2.1
23	15.4	22.6	18.6	83.7	0.0	5.1	5.1	1.8
24	15.7	19.2	17.2	89.7	6.1	0.0	6.1	0.1
25	14.8	22.4	17.2	85.0	5.4	0.7	6.1	3.0
26	13.8	24.8	19.0	75.0	0.0	0.0	0.0	5.7
27	16.6	24.2	19.0	79.0	0.5	0.0	0.5	4.5
28	15.2	25.2	18.8	84.3	0.0	0.0	0.0	3.3
29	14.2	26.8	20.1	71.3	0.0	0.0	0.0	9.9
30	16.6	24.2	19.4	81.0	1.2	0.0	1.2	6.3
31	14.6	23.2	19.1	76.3	0.0	4.6	4.6	6.2
Total:					110.6	94.6	205.2	130.1
Promedio:	15.4	23.4	18.5	83.6				

Abril	Temperatura (°C)			Hum. Rel.(%)	Precipitación (mm)			Brillo Sol.(h)
	Min.	Máx.	Med.		Día	Noche	Total	
1	14.8	21.4	18.4	88.0	0.0	0.4	0.4	2.7
2	16.0	21.4	17.6	89.3	0.1	0.0	0.1	0.0
3	15.4	25.2	19.1	79.7	0.0	4.1	4.1	7.5
4	15.2	21.2	17.5	89.0	15.6	25.3	40.9	0.8
5	14.4	21.4	17.2	84.0	1.3	0.5	1.8	3.9
6	14.3	23.8	18.9	81.0	0.0	23.4	23.4	5.1
7	14.4	21.8	17.3	86.0	0.0	0.2	0.2	3.8
8	15.4	23.2	18.2	83.3	0.0	0.0	0.0	1.8
9	15.0	25.2	18.2	82.0	9.0	0.0	9.0	5.3
10	14.2	24.4	18.9	82.7	0.0	0.0	0.0	3.3
11	14.2	25.0	18.4	83.3	2.1	27.8	29.9	6.5
12	14.8	22.4	17.5	83.7	15.5	7.5	23.0	2.0
13	14.4	23.4	18.4	80.7	0.0	8.8	8.8	5.2
14	14.9	20.4	16.3	93.3	7.0	0.0	7.0	0.6
15	12.6	24.6	17.8	84.0	0.8	0.0	0.8	7.8
16	14.2	24.8	18.8	80.3	0.3	0.0	0.3	5.9
17	16.6	21.4	18.5	83.3	0.0	0.0	0.0	2.6
18	15.6	24.6	19.2	81.0	0.0	0.0	0.0	5.2
19	15.4	24.8	19.4	85.7	0.0	0.0	0.0	3.8
20	15.8	24.8	18.4	81.3	0.3	0.0	0.3	2.6
21	14.6	25.2	20.0	77.7	0.0	0.0	0.0	7.1
22	14.0	25.2	20.0	69.3	0.0	0.0	0.0	6.6
23	15.2	24.8	19.0	78.0	0.5	1.8	2.3	4.9
24	16.6	24.8	19.4	89.3	0.6	0.7	1.3	3.5
25	16.2	22.2	18.8	87.3	0.2	2.8	3.0	1.7
26	15.8	23.4	18.2	82.7	7.1	0.4	7.5	2.9
27	14.4	18.0	16.2	94.3	1.0	0.0	1.0	0.0
28	12.8	24.4	19.8	76.7	0.0	9.9	9.9	8.1
29	15.6	23.2	18.3	87.3	2.3	33.3	35.6	5.0
30	15.4	23.4	18.2	84.7	0.0	0.0	0.0	2.9
31								
Total:					63.7	146.9	210.6	119.1
Promedio:	14.9	23.3	18.4	83.6				

Estación: Manuel Mejía
Año : 2006

Dpto: Cauca
Mpio: El Tambo

Latitud : 2° 24' N
Longitud: 76° 44' W
Altitud: 1735 m

Mayo	Temperatura (°C)			Hum. Rel.(%)	Precipitación (mm)			Brillo Sol.(h)
	Min.	Máx.	Med.		Día	Noche	Total	
1	14.0	25.0	19.0	79.3	1.2	0.0	1.2	9.2
2	16.0	22.6	18.0	89.0	0.6	0.0	0.6	1.2
3	14.8	23.7	18.8	83.7	3.9	0.1	4.0	5.2
4	14.6	24.2	19.4	81.7	0.2	51.6	51.8	3.4
5	14.8	21.8	17.4	85.7	6.7	0.3	7.0	1.3
6	14.6	24.0	18.2	86.7	0.1	0.0	0.1	3.5
7	15.8	23.6	18.2	88.3	2.4	0.1	2.5	2.6
8	16.4	22.2	18.8	89.3	5.8	12.2	18.0	0.9
9	16.2	22.8	17.8	90.0	14.4	0.1	14.5	0.6
10	13.6	23.6	17.2	85.7	2.6	11.2	13.8	3.6
11	14.6	24.8	18.8	77.7	0.0	0.0	0.0	5.8
12	15.6	25.0	19.2	78.3	0.0	0.0	0.0	5.8
13	12.2	25.4	19.4	71.0	0.0	0.0	0.0	10.4
14	10.6	25.6	19.3	62.3	0.0	0.0	0.0	10.6
15	13.6	25.6	19.0	64.7	0.0	0.0	0.0	7.6
16	15.0	24.6	19.6	77.7	0.0	11.0	11.0	4.2
17	15.8	23.2	19.2	85.0	0.0	0.0	0.0	1.9
18	16.0	25.0	19.0	85.0	11.5	0.0	11.5	6.0
19	15.4	22.0	18.1	81.0	0.0	0.0	0.0	1.0
20	12.6	24.6	17.8	79.0	14.5	47.6	62.1	5.1
21	14.4	24.8	18.6	79.7	0.0	0.1	0.1	6.3
22	13.4	23.8	18.8	78.7	0.0	0.0	0.0	6.2
23	15.2	25.2	19.8	68.3	0.0	0.0	0.0	10.1
24	15.4	22.6	18.3	91.0	2.8	0.1	2.9	3.5
25	16.2	23.2	19.0	84.7	0.0	0.0	0.0	3.4
26	16.4	23.8	18.8	83.3	0.0	0.0	0.0	5.0
27	15.6	23.2	19.2	85.3	0.5	0.0	0.5	4.3
28	16.6	26.6	19.8	78.7	0.0	3.4	3.4	8.5
29	15.0	23.2	18.3	89.3	0.7	0.0	0.7	3.5
30	14.4	25.0	19.7	79.3	0.0	0.0	0.0	6.8
31	16.2	23.2	19.7	81.0	0.0	0.0	0.0	5.0
Total:					67.9	137.8	205.7	152.5
Promedio:	14.9	24.0	18.8	81.3				

Junio	Temperatura (°C)			Hum. Rel.(%)	Precipitación (mm)			Brillo Sol.(h)
	Min.	Máx.	Med.		Día	Noche	Total	
1	14.8	19.6	17.4	93.7	1.9	0.0	1.9	0.1
2	15.2	22.2	18.2	86.3	0.2	0.0	0.2	3.5
3	14.6	23.6	18.2	84.3	10.2	0.0	10.2	2.2
4	14.8	21.4	17.2	91.0	20.3	0.2	20.5	0.1
5	13.6	21.6	17.5	86.0	7.8	4.8	12.6	3.0
6	15.2	20.6	17.4	87.3	3.0	0.0	3.0	1.1
7	15.0	20.8	16.6	90.0	11.2	0.0	11.2	1.0
8	15.2	22.0	17.5	90.7	4.5	6.3	10.8	0.8
9	14.6	19.6	16.7	92.0	2.1	2.9	5.0	0.2
10	14.4	22.6	17.2	84.7	5.5	0.0	5.5	4.3
11	13.2	25.6	17.5	80.0	15.4	0.7	16.1	4.0
12	14.0	23.6	17.8	79.7	0.2	0.0	0.2	2.8
13	14.8	25.4	19.8	76.3	0.0	0.1	0.1	6.9
14	13.4	24.8	18.6	81.0	1.3	0.0	1.3	5.7
15	13.6	23.4	18.8	75.3	0.3	0.0	0.3	4.1
16	11.5	21.8	17.6	79.7	0.0	0.0	0.0	1.2
17	13.6	24.8	19.8	60.7	0.0	0.0	0.0	6.7
18	11.6	24.6	18.4	68.7	0.0	0.0	0.0	2.8
19	11.4	25.4	18.1	66.7	0.0	0.0	0.0	5.7
20	13.4	23.2	17.4	82.3	0.0	0.0	0.0	1.6
21	14.6	23.6	19.0	77.3	0.0	0.0	0.0	2.9
22	15.4	25.8	19.8	76.0	0.0	0.2	0.2	4.9
23	14.4	24.6	19.8	61.7	0.0	0.0	0.0	3.2
24	10.6	25.4	18.4	59.3	0.0	0.0	0.0	7.7
25	10.5	26.2	19.2	66.3	0.0	0.0	0.0	7.5
26	12.2	25.2	19.4	73.3	0.0	0.0	0.0	5.6
27	14.0	24.4	19.8	66.3	0.0	0.0	0.0	1.6
28	14.6	26.6	20.9	56.0	0.0	0.0	0.0	7.1
29	12.4	27.0	21.2	49.0	0.0	0.0	0.0	8.8
30	13.6	27.6	22.8	37.0	0.0	0.0	0.0	7.4
31								
Total:					83.9	15.2	99.1	114.5
Promedio:	13.7	23.8	18.6	75.3				

Estación: Manuel Mejía
Año : 2006

Dpto: Cauca
Mpio: El Tambo

Latitud : 2° 24' N
Longitud: 76° 44' W
Altitud: 1735 m

Julio	Temperatura (°C)			Hum. Rel.(%)	Precipitación (mm)			Brillo Sol.(h)
	Min.	Máx.	Med.		Día	Noche	Total	
1	16.4	26.8	22.6	42.0	0.0	0.0	0.0	9.2
2	16.0	26.8	22.1	42.7	0.0	0.0	0.0	7.3
3	16.4	26.6	21.2	61.3	0.0	0.0	0.0	4.0
4	15.0	23.8	19.0	62.0	0.0	0.0	0.0	4.1
5	10.8	24.8	19.2	62.0	0.0	0.0	0.0	5.3
6	12.0	25.4	18.7	65.0	0.0	0.0	0.0	4.9
7	11.4	26.8	20.2	58.7	0.0	0.0	0.0	6.4
8	11.4	24.6	19.8	63.7	0.0	0.0	0.0	4.7
9	13.4	27.8	21.5	52.3	0.0	0.0	0.0	7.1
10	12.2	27.4	20.1	58.3	0.0	0.0	0.0	10.3
11	12.4	28.2	20.9	53.7	0.0	0.0	0.0	9.6
12	13.6	27.4	21.2	51.7	0.0	0.0	0.0	8.4
13	16.2	26.2	21.2	54.0	0.0	0.0	0.0	3.9
14	14.4	26.2	19.9	58.7	0.0	0.0	0.0	5.8
15	14.4	23.8	19.2	60.7	0.0	0.0	0.0	0.7
16	11.0	26.4	18.4	53.7	0.0	0.0	0.0	8.4
17	10.4	27.4	20.0	54.0	0.0	0.0	0.0	7.2
18	13.4	25.0	18.2	62.0	0.0	0.0	0.0	6.2
19	12.0	26.2	20.0	47.7	0.0	0.0	0.0	7.3
20	12.4	25.2	20.6	49.7	0.0	0.0	0.0	4.6
21	15.2	22.8	18.8	67.7	1.4	0.0	1.4	2.8
22	12.4	22.8	17.8	75.3	0.0	0.0	0.0	2.2
23	13.4	25.6	18.8	73.7	0.0	0.0	0.0	5.9
24	15.2	24.8	19.2	77.3	0.1	0.2	0.3	5.0
25	15.0	25.6	19.7	65.3	0.0	0.0	0.0	6.6
26	12.6	23.4	18.0	72.3	0.3	0.2	0.5	5.2
27	13.8	24.8	17.4	78.0	14.2	5.7	19.9	4.7
28	13.6	18.2	15.8	91.0	6.8	0.0	6.8	0.0
29	12.4	22.4	18.2	74.7	0.0	0.0	0.0	1.5
30	12.2	25.8	18.1	72.7	0.0	0.0	0.0	7.2
31	10.4	26.8	19.7	49.3	0.0	0.0	0.0	9.2
Total:					22.8	6.1	28.9	175.7
Promedio:	13.3	25.3	19.5	61.7				

Agosto	Temperatura (°C)			Hum. Rel.(%)	Precipitación (mm)			Brillo Sol.(h)
	Min.	Máx.	Med.		Día	Noche	Total	
1	14.2	27.2	20.2	49.0	0.0	0.0	0.0	6.1
2	13.4	26.2	19.4	54.0	0.0	0.0	0.0	4.2
3	15.0	26.0	20.9	38.7	0.0	0.0	0.0	9.3
4	15.6	24.6	19.6	47.0	0.0	0.0	0.0	5.3
5	14.4	25.4	19.6	50.3	0.0	0.0	0.0	7.8
6	12.3	26.6	20.2	49.0	0.0	0.0	0.0	9.1
7	11.2	26.2	18.7	63.3	0.0	0.0	0.0	8.0
8	13.4	25.2	19.9	67.0	0.0	0.0	0.0	3.9
9	14.4	27.0	20.6	69.3	0.0	0.0	0.0	8.2
10	14.2	26.8	18.6	77.7	6.3	0.0	6.3	4.7
11	14.6	27.0	21.3	49.7	0.0	0.0	0.0	2.0
12	12.2	28.2	21.2	41.7	0.0	0.0	0.0	10.8
13	10.4	27.8	20.2	50.0	0.0	0.0	0.0	8.7
14	12.6	28.0	20.8	55.3	0.0	0.0	0.0	8.7
15	15.4	27.2	20.3	68.7	0.0	2.3	2.3	7.0
16	15.0	24.2	19.4	75.0	6.0	0.0	6.0	5.8
17	13.4	26.2	19.0	70.0	0.0	0.2	0.2	4.2
18	14.4	24.2	18.5	78.7	0.1	0.0	0.1	3.1
19	11.8	27.4	19.6	57.3	2.5	0.0	2.5	7.7
20	11.6	25.4	19.2	60.7	0.0	0.3	0.3	6.3
21	14.8	24.2	20.0	43.3	0.0	0.0	0.0	2.3
22	13.6	27.4	21.5	44.0	0.0	0.0	0.0	8.3
23	13.0	26.6	20.2	59.3	0.0	0.0	0.0	7.2
24	11.0	26.2	19.0	61.3	0.0	0.0	0.0	6.1
25	11.4	24.2	17.4	79.3	5.0	0.0	5.0	2.4
26	12.0	24.2	17.9	75.7	0.5	0.0	0.5	2.3
27	13.8	23.2	17.9	80.7	15.7	1.3	17.0	4.9
28	13.6	26.4	19.4	66.0	0.0	0.0	0.0	4.7
29	10.8	28.0	19.4	61.3	0.0	0.0	0.0	7.9
30	12.8	27.6	20.4	50.0	0.0	0.0	0.0	5.7
31	10.4	27.4	19.4	62.7	0.0	0.0	0.0	6.7
Total:					36.1	4.1	40.2	189.4
Promedio:	13.1	26.2	19.7	59.9				

Estación: Manuel Mejía
Año : 2006

Dpto: Cauca
Mpio: El Tambo

Latitud : 2° 24' N
Longitud: 76° 44' W
Altitud: 1735 m

Septiembre	Temperatura (°C)			Hum. Rel.(%)	Precipitación (mm)			Brillo Sol.(h)
	Min.	Máx.	Med.		Día	Noche	Total	
1	14.4	26.6	20.0	70.0	0.0	0.0	0.0	5.0
2	11.4	27.8	19.0	67.0	0.0	0.0	0.0	7.1
3	15.0	25.0	17.6	79.0	16.3	0.0	16.3	2.7
4	13.4	24.8	17.9	74.3	0.0	0.2	0.2	4.8
5	13.0	23.8	17.9	67.0	0.0	0.0	0.0	4.2
6	11.8	26.2	19.4	60.3	0.0	0.0	0.0	5.8
7	13.2	26.2	19.7	60.3	0.0	0.0	0.0	6.8
8	10.4	25.2	18.3	67.7	0.0	0.0	0.0	4.0
9	12.6	25.4	18.6	82.3	0.4	0.0	0.4	3.5
10	12.4	26.4	19.5	68.3	0.0	0.0	0.0	7.6
11	13.4	22.8	17.7	89.7	0.5	0.0	0.5	1.2
12	14.4	23.2	18.6	72.0	0.0	0.0	0.0	3.6
13	13.8	25.0	18.8	71.3	0.0	0.0	0.0	2.9
14	11.0	25.8	19.5	63.0	0.0	0.0	0.0	6.9
15	12.0	23.6	18.9	69.0	0.0	0.0	0.0	1.9
16	13.6	23.5	19.0	69.3	0.0	0.0	0.0	1.0
17	16.2	24.4	17.7	86.0	3.9	0.0	3.9	2.2
18	14.0	21.4	16.9	85.3	1.3	0.0	1.3	1.7
19	13.6	26.8	20.0	62.0	0.0	0.0	0.0	5.2
20	13.4	28.2	18.7	77.3	0.1	1.0	1.1	6.5
21	13.2	26.6	17.8	79.3	6.5	0.0	6.5	6.1
22	12.6	29.0	20.8	65.0	0.0	0.0	0.0	7.8
23	12.5	28.4	17.8	76.3	1.6	0.1	1.7	7.0
24	13.4	25.8	17.4	79.0	14.5	0.0	14.5	1.2
25	13.8	27.2	21.1	46.3	0.0	0.0	0.0	8.6
26	14.0	28.6	21.0	51.0	0.0	0.0	0.0	8.2
27	14.6	27.2	20.6	46.0	0.0	0.0	0.0	9.0
28	9.8	26.0	19.8	53.7	0.0	0.0	0.0	5.8
29	11.2	28.0	20.7	58.0	0.0	0.0	0.0	6.4
30	13.6	25.0	18.7	70.7	0.0	0.0	0.0	1.6
31								
Total:					45.1	1.3	46.4	146.3
Promedio:	13.1	25.8	19.0	68.9				

Octubre	Temperatura (°C)			Hum. Rel.(%)	Precipitación (mm)			Brillo Sol.(h)
	Min.	Máx.	Med.		Día	Noche	Total	
1	12.4	25.4	19.5	65.7	0.0	0.0	0.0	2.0
2	15.0	22.8	17.4	88.0	9.5	0.0	9.5	2.7
3	12.4	28.0	19.9	73.7	2.0	2.5	4.5	8.0
4	16.6	27.0	20.2	73.3	0.0	0.0	0.0	5.1
5	14.0	29.0	20.8	64.7	0.0	0.0	0.0	9.3
6	14.6	26.8	20.1	64.0	0.0	0.0	0.0	6.2
7	12.8	25.0	18.8	71.7	0.0	0.0	0.0	4.0
8	15.2	26.8	21.2	55.3	0.0	0.0	0.0	3.6
9	12.0	25.6	19.5	66.0	0.0	0.0	0.0	4.5
10	14.0	28.4	20.4	67.3	0.0	4.9	4.9	5.7
11	14.6	23.8	18.0	81.3	32.1	6.7	38.8	1.7
12	15.6	23.6	18.2	84.0	10.3	30.6	40.9	5.0
13	15.4	24.6	17.8	82.3	9.4	5.5	14.9	4.9
14	15.2	20.8	16.8	86.7	8.8	0.0	8.8	0.3
15	15.0	23.0	17.6	81.3	0.2	4.5	4.7	0.3
16	13.8	25.0	17.7	79.0	1.4	0.0	1.4	4.9
17	13.4	22.0	17.6	80.7	0.0	0.0	0.0	0.3
18	13.6	26.6	19.2	61.0	0.0	0.0	0.0	7.8
19	13.5	26.4	19.0	65.3	0.0	0.0	0.0	9.3
20	14.6	26.8	19.0	66.3	1.2	0.4	1.6	7.0
21	15.0	26.0	20.2	67.3	0.0	0.6	0.6	3.3
22	15.6	25.8	20.3	62.0	0.0	0.0	0.0	5.2
23	14.6	22.8	18.2	81.0	0.0	0.0	0.0	0.6
24	14.2	26.6	18.5	77.7	2.4	0.0	2.4	7.6
25	16.2	26.2	18.8	79.3	9.1	1.0	10.1	6.9
26	16.0	24.0	18.2	82.3	33.3	0.0	33.3	2.5
27	15.8	23.2	19.0	86.0	0.0	0.4	0.4	3.4
28	16.0	23.0	18.4	88.3	0.4	0.0	0.4	3.6
29	16.2	23.8	18.2	89.3	41.3	41.7	83.0	4.5
30	15.2	24.0	18.1	77.0	2.1	0.0	2.1	1.7
31	14.2	23.4	18.6	82.0	0.0	16.7	16.7	3.4
Total:					163.5	115.5	279.0	135.3
Promedio:	14.6	25.0	18.9	75.2				

Estación: Manuel Mejía
Año : 2006

Dpto: Cauca
Mpio: El Tambo

Latitud : 2° 24' N
Longitud: 76° 44' W
Altitud: 1735 m

Noviembre	Temperatura (°C)			Hum. Rel.(%)	Precipitación (mm)			Brillo Sol.(h)
	Min.	Máx.	Med.		Día	Noche	Total	
1	15.2	21.8	16.8	94.7	3.0	0.0	3.0	0.3
2	14.4	24.2	18.0	86.3	6.4	1.2	7.6	5.7
3	15.0	26.4	19.0	80.0	0.0	3.3	3.3	5.7
4	16.6	26.6	19.4	78.7	0.0	0.0	0.0	8.3
5	16.0	23.2	18.2	82.7	4.1	3.5	7.6	0.7
6	14.6	22.4	17.4	85.7	15.4	36.4	51.8	1.0
7	15.4	23.4	18.6	79.7	2.5	26.6	29.1	3.8
8	14.8	21.2	17.4	88.3	3.2	0.3	3.5	1.0
9	15.2	24.0	18.4	76.7	3.0	1.0	4.0	4.3
10	15.4	24.4	18.0	83.3	16.0	2.1	18.1	3.5
11	14.8	22.0	17.8	86.3	6.5	0.0	6.5	2.0
12	15.2	21.0	17.1	90.7	18.7	2.6	21.3	0.5
13	14.6	23.6	18.8	77.0	0.2	14.9	15.1	2.8
14	14.4	21.0	16.8	85.0	2.4	0.1	2.5	0.7
15	14.0	21.0	17.4	77.7	0.0	0.0	0.0	0.0
16	14.6	23.8	17.5	82.7	0.0	0.0	0.0	5.1
17	14.2	24.0	17.6	83.0	4.0	0.3	4.3	4.7
18	14.6	24.4	17.6	79.3	2.2	0.9	3.1	3.2
19	14.4	24.6	19.2	76.0	0.0	12.2	12.2	5.1
20	15.6	24.4	17.7	77.0	1.7	0.0	1.7	4.4
21	13.0	24.0	17.7	80.3	1.9	0.0	1.9	4.5
22	15.3	22.6	18.5	82.0	0.1	22.3	22.4	5.2
23	15.4	23.4	18.3	80.7	1.0	0.5	1.5	6.1
24	15.8	24.6	18.0	84.3	0.3	0.0	0.3	6.0
25	14.4	24.0	18.5	82.7	8.5	3.3	11.8	5.6
26	16.4	22.8	18.7	89.0	0.0	0.0	0.0	4.5
27	16.6	23.8	18.4	85.3	8.6	0.1	8.7	2.6
28	15.2	24.4	18.1	84.3	2.9	9.7	12.6	6.4
29	15.6	22.4	17.5	85.7	18.8	0.0	18.8	5.1
30	14.4	22.8	18.3	88.7	0.0	0.0	0.0	5.4
31								
Total:					131.4	141.3	272.7	114.2
Promedio:	15.0	23.4	18.0	83.1				

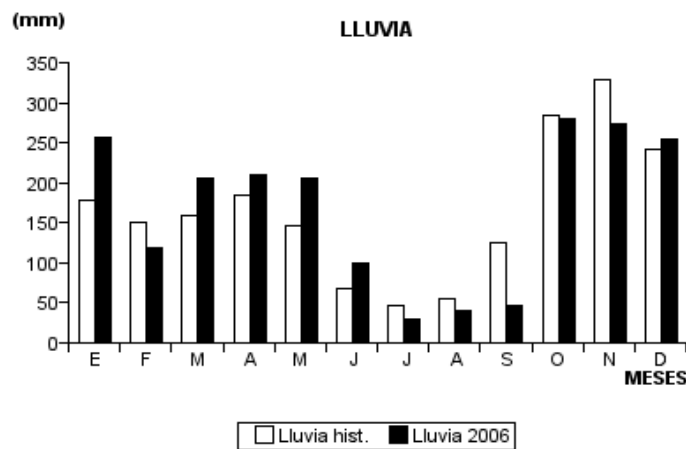
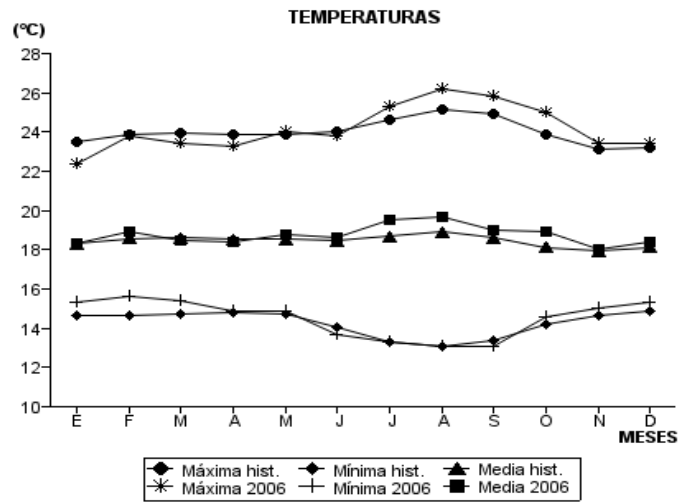
Diciembre	Temperatura (°C)			Hum. Rel.(%)	Precipitación (mm)			Brillo Sol.(h)
	Min.	Máx.	Med.		Día	Noche	Total	
1	16.0	25.0	18.8	84.7	1.7	0.1	1.8	7.7
2	16.8	23.0	18.4	82.7	0.4	0.1	0.5	3.8
3	16.6	23.4	18.8	83.0	0.8	0.0	0.8	3.8
4	13.8	23.8	18.9	83.3	0.0	0.0	0.0	4.3
5	16.8	24.8	19.2	81.0	0.6	0.0	0.6	5.0
6	15.4	24.0	19.2	85.7	0.6	35.2	35.8	3.7
7	14.8	21.6	17.6	87.3	6.6	0.2	6.8	0.0
8	14.4	23.2	15.8	95.0	17.1	0.0	17.1	1.0
9	15.0	22.6	17.5	87.7	15.4	1.5	16.9	1.3
10	14.8	24.4	18.8	77.3	0.0	2.0	2.0	6.5
11	15.7	24.0	18.1	82.3	3.6	0.6	4.2	7.4
12	15.0	21.0	16.5	90.7	35.0	0.7	35.7	0.5
13	14.6	22.4	17.5	85.0	1.9	2.4	4.3	3.7
14	15.2	22.0	17.8	87.0	0.0	4.5	4.5	3.2
15	14.4	24.4	18.3	82.3	2.3	0.9	3.2	7.3
16	16.0	24.0	18.2	83.7	7.3	0.4	7.7	5.2
17	15.6	24.8	18.4	82.0	1.9	0.2	2.1	6.8
18	16.8	23.8	19.2	83.0	0.0	15.1	15.1	7.2
19	14.8	24.4	17.3	87.3	4.6	1.5	6.1	7.7
20	15.4	20.8	16.8	90.7	12.8	8.8	21.6	0.9
21	15.2	22.4	18.4	84.7	0.4	7.7	8.1	2.6
22	14.8	22.6	18.4	84.7	0.0	0.0	0.0	3.5
23	15.0	22.6	18.3	90.0	0.0	0.0	0.0	2.2
24	15.8	24.0	19.3	80.7	2.0	5.0	7.0	7.3
25	16.0	23.0	19.0	81.3	0.0	35.7	35.7	6.1
26	15.0	23.6	18.2	81.7	0.0	15.2	15.2	6.8
27	15.4	22.6	18.0	82.7	1.5	0.3	1.8	4.2
28	15.6	22.2	19.0	88.7	0.0	0.0	0.0	2.6
29	13.6	25.6	19.7	73.7	0.0	0.0	0.0	9.6
30	13.6	25.6	20.4	72.3	0.0	0.0	0.0	9.4
31	16.6	24.2	19.6	82.7	0.0	0.0	0.0	6.1
Total:					116.5	138.1	254.6	147.4
Promedio:	15.3	23.4	18.4	84.0				

Estación: Manuel Mejía
Año : 2006

Dpto: Cauca
Mpio: El Tambo

Latitud : 2° 24' N
Longitud: 76° 44' W
Altitud: 1735 m

MES	TEMPERATURA (°C)					PRECIPITACIÓN			
	Mín. Med.	Máx. Med.	Media	Max. Abs.	Mín. Abs.	Hum. Rel.(%)	Total mm.	Dias Lluvia	Brillo Sol.(h)
Enero	15.3	22.4	18.3	25.2	13.4	83.9	257.1	22	125.8
Febrero	15.6	23.8	18.9	25.8	12.0	81.5	119.8	15	148.6
Marzo	15.4	23.4	18.5	26.8	13.8	83.6	205.2	21	130.1
Abril	14.9	23.3	18.4	25.2	12.6	83.6	210.6	22	119.1
Mayo	14.9	24.0	18.8	26.6	10.6	81.3	205.7	18	152.5
Junio	13.7	23.8	18.6	27.6	10.5	75.3	99.1	16	114.5
Julio	13.3	25.3	19.5	28.2	10.4	61.7	28.9	5	175.7
Agosto	13.1	26.2	19.7	28.2	10.4	59.9	40.2	10	189.4
Septiembre	13.1	25.8	19.0	29.0	9.8	68.9	46.4	10	146.3
Octubre	14.6	25.0	18.9	29.0	12.0	75.2	279.0	19	135.3
Noviembre	15.0	23.4	18.0	26.6	13.0	83.1	272.7	25	114.2
Diciembre	15.3	23.4	18.4	25.6	13.6	84.0	254.6	24	147.4
Promedio:	14.5	24.1	18.8			76.8			
Absoluta:				29.0	9.8				
Total:							2019.3	207	1698.9



Estación: La Trinidad
Año : 2006

Dpto: Cauca
Mpio: Piendamó

Latitud : 2° 45' N
Longitud: 76° 35' W
Altitud: 1671 m

Enero	Temperatura (°C)			Hum. Rel.(%)	Precipitación (mm)			Brillo Sol.(h)
	Min.	Máx.	Med.		Día	Noche	Total	
1	14.5	25.6	19.0	76.7	0.0	0.0	0.0	0.0
2	15.4	23.6	17.2	85.7	1.8	12.6	14.4	3.6
3	15.0	22.6	17.2	87.7	5.7	2.8	8.5	0.9
4	14.6	20.0	16.4	92.0	26.5	13.2	39.7	0.4
5	14.2	23.2	17.4	86.7	0.2	0.0	0.2	1.1
6	14.6	22.0	17.1	85.0	17.9	1.7	19.6	0.1
7	14.4	21.7	17.7	90.0	0.0	28.0	28.0	0.5
8	15.0	22.7	18.6	87.7	0.8	0.0	0.8	1.8
9	14.6	24.8	19.8	79.7	0.0	0.0	0.0	6.4
10	14.4	25.0	18.6	84.0	0.0	19.1	19.1	4.0
11	16.5	24.0	18.6	89.0	0.0	0.0	0.0	2.5
12	16.4	22.4	18.8	91.3	0.0	0.0	0.0	0.6
13	14.0	26.6	20.8	74.7	0.0	0.0	0.0	10.0
14	15.0	26.4	18.2	76.7	59.5	1.7	61.2	6.3
15	15.6	21.0	17.5	91.3	0.3	22.3	22.6	0.1
16	15.2	23.4	18.2	87.7	4.3	0.1	4.4	1.5
17	14.8	23.0	18.6	90.0	0.0	0.0	0.0	3.8
18	16.4	22.3	18.6	88.7	0.0	43.4	43.4	1.5
19	15.2	23.6	18.5	90.3	0.1	13.3	13.4	3.6
20	15.4	24.0	18.5	85.0	0.0	0.0	0.0	3.0
21	15.2	25.2	19.7	80.0	0.2	0.0	0.2	3.8
22	14.2	24.6	19.8	80.3	0.0	0.0	0.0	6.7
23	16.6	25.2	20.2	79.7	0.0	0.0	0.0	3.5
24	16.2	23.2	19.2	87.7	3.5	0.0	3.5	4.8
25	15.2	26.2	20.8	78.0	0.0	0.0	0.0	8.7
26	17.0	27.0	21.8	78.3	0.0	0.0	0.0	6.2
27	16.0	24.5	19.7	89.0	7.9	0.7	8.6	0.0
28	16.2	24.4	19.8	88.7	0.5	0.0	0.5	4.3
29	16.4	23.6	18.7	86.0	1.0	0.0	1.0	3.1
30	15.1	25.0	20.1	81.0	0.0	0.0	0.0	4.4
31	15.8	22.4	17.5	97.3	8.9	0.0	8.9	1.1
Total:					139.1	158.9	298.0	98.3
Promedio:	15.3	23.8	18.8	85.4				

Febrero	Temperatura (°C)			Hum. Rel.(%)	Precipitación (mm)			Brillo Sol.(h)
	Min.	Máx.	Med.		Día	Noche	Total	
1	16.2	23.8	18.8	86.7	7.5	0.0	7.5	3.1
2	16.0	22.0	18.0	93.7	6.0	0.0	6.0	0.2
3	15.2	23.0	18.4	92.0	0.1	0.9	1.0	1.9
4	17.0	20.4	18.0	92.3	3.0	6.3	9.3	0.0
5	15.8	19.3	16.5	97.0	10.6	0.0	10.6	0.0
6	15.2	24.5	19.2	88.0	7.5	13.1	20.6	1.8
7	16.6	24.6	19.6	78.7	0.0	0.0	0.0	3.7
8	15.8	25.0	19.6	83.7	0.0	44.7	44.7	4.4
9	16.6	25.2	19.7	86.0	13.4	0.0	13.4	3.1
10	16.0	26.0	20.2	80.3	14.9	0.0	14.9	5.4
11	14.8	27.6	19.6	81.3	4.3	0.0	4.3	6.1
12	16.0	25.0	19.8	86.0	0.9	0.8	1.7	6.0
13	16.8	24.6	19.2	84.7	2.1	0.0	2.1	2.3
14	16.6	26.4	19.4	82.3	1.5	0.0	1.5	5.5
15	14.0	27.4	18.5	79.3	4.7	0.0	4.7	8.2
16	13.6	26.6	21.0	66.3	0.0	0.0	0.0	8.7
17	14.7	26.0	20.1	81.7	1.3	16.2	17.5	7.1
18	15.3	25.8	19.1	80.3	0.0	0.0	0.0	7.0
19	15.2	25.6	20.6	76.3	0.0	0.1	0.1	3.1
20	15.6	23.4	18.6	89.7	0.3	0.0	0.3	0.8
21	14.8	24.6	18.4	81.7	0.0	0.0	0.0	7.0
22	14.6	25.8	19.5	82.7	0.0	0.0	0.0	4.0
23	14.4	26.4	20.7	71.0	0.0	0.0	0.0	9.9
24	15.2	25.6	19.6	80.3	0.0	0.0	0.0	4.4
25	16.2	24.2	18.8	89.0	0.6	0.0	0.6	1.7
26	17.0	23.2	19.0	89.0	1.5	0.5	2.0	1.8
27	16.0	22.2	18.0	90.3	0.9	0.0	0.9	1.0
28	15.8	27.0	20.2	80.7	0.3	0.0	0.3	3.6
29								
30								
31								
Total:					81.4	82.6	164.0	111.8
Promedio:	15.6	24.7	19.2	84.0				

Estación: La Trinidad
Año : 2006

Dpto: Cauca
Mpio: Piendamó

Latitud : 2° 45' N
Longitud: 76° 35' W
Altitud: 1671 m

Marzo	Temperatura (°C)			Hum. Rel.(%)	Precipitación (mm)			Brillo Sol.(h)
	Min.	Máx.	Med.		Día	Noche	Total	
1	15.0	27.0	21.4	72.7	0.0	29.7	29.7	7.2
2	13.4	26.2	20.6	73.0	0.0	0.0	0.0	10.1
3	16.0	25.8	20.0	80.0	0.0	0.0	0.0	5.7
4	16.5	25.3	20.4	79.3	0.0	0.0	0.0	0.5
5	15.8	26.2	19.0	86.3	3.2	0.0	3.2	5.0
6	16.4	25.0	18.8	85.3	1.4	0.0	1.4	2.4
7	15.8	21.8	18.0	93.3	0.1	10.0	10.1	1.2
8	15.6	23.2	19.0	81.0	0.0	8.9	8.9	1.1
9	15.4	24.0	18.2	85.7	4.2	1.5	5.7	2.6
10	15.8	23.3	18.2	84.3	0.5	0.0	0.5	1.7
11	15.2	24.2	18.0	84.7	1.5	0.1	1.6	1.1
12	14.8	24.4	17.4	89.3	12.9	0.7	13.6	3.2
13	15.0	25.2	18.3	81.0	0.1	3.4	3.5	4.4
14	16.2	26.4	18.2	83.0	33.7	6.0	39.7	4.2
15	15.4	24.4	18.6	85.0	0.0	1.2	1.2	1.8
16	16.0	23.5	19.2	84.0	0.0	0.0	0.0	0.4
17	15.0	22.7	17.0	93.3	4.7	0.0	4.7	2.7
18	15.8	22.0	18.5	85.3	0.0	0.0	0.0	2.1
19	15.4	23.4	17.7	89.3	0.1	22.0	22.1	5.2
20	15.7	24.6	18.4	83.7	1.3	0.0	1.3	4.5
21	15.6	23.4	19.2	83.7	0.0	29.5	29.5	1.7
22	16.2	22.0	18.0	90.3	6.6	0.3	6.9	0.2
23	15.4	24.0	19.6	80.3	0.0	1.4	1.4	3.4
24	15.6	17.8	16.7	94.0	4.3	0.0	4.3	0.2
25	15.2	22.6	17.5	88.7	0.9	0.2	1.1	2.6
26	14.6	25.0	18.4	81.0	10.4	0.0	10.4	1.0
27	15.7	24.8	18.0	96.0	0.9	0.0	0.9	3.2
28	14.8	26.0	19.8	81.7	0.0	0.0	0.0	3.8
29	14.2	27.6	22.0	66.3	0.0	0.0	0.0	7.9
30	16.2	24.5	19.3	82.7	22.4	0.0	22.4	2.9
31	15.1	24.4	19.4	82.3	29.2	2.3	31.5	3.6
Total:					138.4	117.2	255.6	97.6
Promedio:	15.4	24.2	18.8	84.1				

Abril	Temperatura (°C)			Hum. Rel.(%)	Precipitación (mm)			Brillo Sol.(h)
	Min.	Máx.	Med.		Día	Noche	Total	
1	15.8	24.8	19.0	82.3	2.9	0.0	2.9	3.5
2	16.0	22.2	18.1	91.7	8.5	0.0	8.5	0.9
3	16.1	24.6	20.2	82.0	19.8	0.0	19.8	4.3
4	16.4	21.0	17.9	85.7	2.6	31.3	33.9	0.7
5	15.0	23.0	18.0	84.0	1.4	2.0	3.4	3.2
6	15.2	27.0	17.8	82.7	13.9	0.8	14.7	4.4
7	15.8	22.9	18.3	89.3	1.6	0.8	2.4	1.3
8	15.4	26.6	20.0	80.0	0.0	0.1	0.1	4.2
9	16.6	25.4	19.0	86.7	0.5	0.0	0.5	3.8
10	14.6	26.4	19.6	76.3	0.0	0.0	0.0	4.4
11	15.4	25.4	18.9	80.7	2.5	25.0	27.5	3.7
12	15.0	23.1	16.8	82.3	3.7	2.6	6.3	4.4
13	14.2	22.3	17.0	95.7	13.2	5.4	18.6	2.6
14	15.2	22.8	17.4	82.0	13.7	2.6	16.3	3.3
15	14.0	25.4	19.6	73.7	0.0	0.0	0.0	6.5
16	13.8	25.2	19.7	78.0	0.0	0.0	0.0	7.2
17	15.7	22.6	18.3	87.3	27.5	0.0	27.5	3.2
18	15.6	24.4	18.8	89.0	0.0	0.0	0.0	4.5
19	15.8	26.2	20.2	79.0	0.0	0.0	0.0	4.9
20	15.4	26.4	18.5	84.3	10.9	0.0	10.9	6.3
21	15.2	26.8	20.6	84.0	0.7	0.0	0.7	7.9
22	16.4	29.0	22.0	70.3	0.0	0.0	0.0	8.9
23	15.4	26.1	19.0	87.0	43.3	0.1	43.4	1.6
24	16.8	23.2	20.0	86.7	11.8	18.4	30.2	2.8
25	16.2	24.0	19.0	87.0	0.7	2.1	2.8	1.5
26	16.0	21.2	17.5	94.0	1.2	1.0	2.2	0.8
27	15.4	20.0	17.2	92.0	0.5	0.0	0.5	0.8
28	14.2	25.4	19.7	80.0	0.0	3.6	3.6	7.0
29	16.3	23.8	18.8	90.0	18.4	13.0	31.4	1.6
30	16.4	23.0	18.1	90.3	6.5	0.4	6.9	1.1
31								
Total:					205.8	109.2	315.0	111.3
Promedio:	15.5	24.3	18.8	84.5				

Estación: La Trinidad
Año : 2006

Dpto: Cauca
Mpio: Piendamó

Latitud : 2° 45' N
Longitud: 76° 35' W
Altitud: 1671 m

Mayo	Temperatura (°C)			Hum. Rel.(%)	Precipitación (mm)			Brillo Sol.(h)
	Min.	Máx.	Med.		Día	Noche	Total	
1	15.8	25.0	19.2	82.7	0.0	0.0	0.0	5.7
2	15.4	23.0	18.0	96.0	2.0	0.0	2.0	1.5
3	16.0	24.5	19.4	88.0	14.2	0.0	14.2	3.6
4	16.4	25.2	19.4	85.0	5.0	56.0	61.0	4.4
5	15.2	23.8	18.0	85.0	19.9	0.6	20.5	0.3
6	15.5	23.5	17.9	90.0	1.2	0.0	1.2	3.5
7	15.4	22.7	18.3	96.3	9.0	8.5	17.5	1.4
8	16.0	21.6	17.8	95.3	4.5	0.3	4.8	1.8
9	16.2	20.0	17.4	93.7	0.0	0.0	0.0	1.3
10	14.6	24.2	18.0	82.0	0.3	0.0	0.3	4.8
11	16.0	24.8	19.0	80.7	13.9	0.0	13.9	2.4
12	15.6	25.2	19.2	81.3	0.2	0.0	0.2	5.6
13	14.0	26.4	21.2	69.0	0.6	0.0	0.6	8.7
14	13.8	27.5	21.1	65.0	0.0	0.0	0.0	10.6
15	14.0	26.8	20.4	67.3	0.0	0.0	0.0	8.0
16	15.4	25.6	18.8	87.0	2.2	0.5	2.7	4.8
17	16.0	22.6	19.2	82.0	0.0	0.0	0.0	2.1
18	15.6	25.4	19.4	84.3	2.2	1.8	4.0	5.8
19	15.8	19.5	17.2	94.7	0.0	0.0	0.0	0.0
20	13.0	26.4	19.8	78.0	0.0	6.5	6.5	4.5
21	15.5	26.2	18.3	83.3	41.0	0.0	41.0	6.1
22	15.0	24.2	19.2	83.7	0.0	0.0	0.0	4.5
23	13.8	27.0	20.5	67.0	0.0	0.0	0.0	9.0
24	16.0	24.8	20.0	84.3	0.0	6.6	6.6	3.9
25	16.8	26.8	19.4	81.3	19.0	0.0	19.0	5.1
26	16.0	25.6	19.6	84.3	8.1	0.0	8.1	5.7
27	15.2	25.0	19.8	83.3	0.0	0.0	0.0	6.0
28	16.4	25.8	20.7	79.3	0.3	0.1	0.4	5.3
29	16.6	23.2	18.6	89.3	0.0	0.0	0.0	1.6
30	15.0	25.2	20.5	82.0	0.0	1.3	1.3	9.5
31	16.1	24.6	20.5	87.7	12.3	0.0	12.3	0.0
Total:					155.9	82.2	238.1	137.5
Promedio:	15.4	24.6	19.2	83.5				

Junio	Temperatura (°C)			Hum. Rel.(%)	Precipitación (mm)			Brillo Sol.(h)
	Min.	Máx.	Med.		Día	Noche	Total	
1	16.6	22.3	18.3	89.3	8.0	0.0	8.0	0.6
2	15.5	23.0	18.0	91.3	0.4	0.0	0.4	1.7
3	15.0	23.2	18.8	87.0	0.0	0.0	0.0	3.2
4	15.4	22.2	17.1	90.3	12.9	0.2	13.1	0.2
5	14.6	23.0	18.4	84.3	0.0	1.6	1.6	1.0
6	15.4	21.3	17.6	90.3	0.0	9.5	9.5	1.1
7	15.8	19.8	16.8	95.7	8.7	0.0	8.7	0.1
8	15.5	22.2	17.4	89.3	0.0	14.0	14.0	2.2
9	15.0	21.6	17.3	85.3	1.0	0.0	1.0	0.4
10	14.8	22.0	17.2	90.7	2.8	0.0	2.8	4.7
11	13.8	23.0	17.9	80.7	0.0	0.2	0.2	4.8
12	14.8	26.4	18.3	78.7	2.0	0.0	2.0	2.5
13	14.0	26.8	19.7	73.0	0.0	0.4	0.4	6.4
14	13.4	24.2	19.0	79.7	0.0	1.2	1.2	6.5
15	14.6	25.5	18.0	82.0	14.4	0.0	14.4	4.6
16	14.8	24.0	19.0	84.7	0.2	0.0	0.2	3.5
17	13.6	25.2	19.5	80.0	0.1	0.0	0.1	5.6
18	14.0	26.0	19.4	62.0	0.0	0.0	0.0	6.4
19	14.5	27.4	21.2	66.3	0.0	0.0	0.0	9.7
20	15.2	25.0	19.0	81.3	0.0	0.0	0.0	0.8
21	15.0	24.0	18.8	87.3	0.0	0.0	0.0	6.1
22	16.0	27.0	21.0	81.3	0.1	0.0	0.1	6.6
23	15.2	25.4	20.2	63.7	0.0	0.0	0.0	5.5
24	13.4	26.6	21.2	59.7	0.0	0.0	0.0	10.3
25	13.8	27.2	21.1	63.0	0.0	0.0	0.0	10.7
26	15.0	26.6	21.6	74.3	0.0	0.0	0.0	8.5
27	15.2	26.0	19.6	84.3	0.0	0.0	0.0	3.9
28	15.4	28.4	22.4	64.3	0.0	0.0	0.0	9.0
29	14.8	29.0	23.4	42.3	0.0	0.0	0.0	11.0
30	15.0	27.8	21.5	60.0	0.0	0.0	0.0	7.6
31								
Total:					50.6	27.1	77.7	145.2
Promedio:	14.8	24.7	19.3	78.1				

Estación: La Trinidad
Año : 2006

Dpto: Cauca
Mpio: Piendamó

Latitud : 2° 45' N
Longitud: 76° 35' W
Altitud: 1671 m

Julio	Temperatura (°C)			Hum. Rel.(%)	Precipitación (mm)			Brillo Sol.(h)
	Min.	Máx.	Med.		Día	Noche	Total	
1	15.8	28.8	22.0	50.7	0.0	0.0	0.0	10.3
2	15.6	28.6	21.8	65.7	0.0	0.0	0.0	5.1
3	16.0	27.6	21.4	73.0	0.0	0.0	0.0	6.0
4	16.4	26.0	20.5	52.3	0.0	0.0	0.0	5.7
5	13.0	26.5	20.1	64.0	0.0	0.0	0.0	4.5
6	14.2	26.8	20.8	71.0	0.0	0.0	0.0	5.3
7	13.2	27.2	20.8	73.7	0.0	0.0	0.0	6.5
8	15.2	27.0	20.8	74.3	0.0	0.0	0.0	7.5
9	15.4	26.8	20.8	73.0	0.0	0.0	0.0	9.0
10	13.6	28.0	21.8	65.7	0.0	0.0	0.0	9.6
11	14.8	28.6	22.0	64.3	0.0	0.0	0.0	9.1
12	14.0	28.0	21.3	69.3	0.0	0.0	0.0	8.5
13	15.5	26.4	20.2	77.7	0.0	0.0	0.0	3.9
14	14.6	26.2	20.1	75.7	0.0	0.0	0.0	4.7
15	16.0	27.1	20.6	63.7	0.0	0.0	0.0	8.8
16	15.4	27.4	20.1	51.7	0.0	0.0	0.0	9.0
17	13.6	28.0	20.6	58.0	0.0	0.0	0.0	5.0
18	15.0	26.7	20.5	54.0	0.0	0.0	0.0	7.8
19	16.7	27.6	21.4	46.3	0.0	0.0	0.0	8.7
20	15.8	27.8	20.7	61.3	0.0	0.0	0.0	5.2
21	15.0	25.4	19.6	78.0	0.0	0.0	0.0	1.6
22	14.6	25.0	19.0	82.0	3.4	0.0	3.4	2.1
23	15.0	24.6	20.2	73.7	0.0	2.5	2.5	5.1
24	15.8	25.6	19.0	80.3	1.5	1.5	3.0	2.9
25	15.4	27.4	19.3	80.0	29.1	0.0	29.1	7.3
26	14.2	25.6	18.8	80.7	0.3	0.0	0.3	4.2
27	15.0	25.0	19.0	77.3	0.0	49.7	49.7	5.6
28	14.8	18.6	16.0	95.7	3.2	0.0	3.2	0.0
29	13.0	22.2	16.9	86.7	8.6	0.0	8.6	1.7
30	13.7	25.2	19.8	77.0	0.0	0.0	0.0	8.7
31	11.6	27.0	20.8	61.3	0.0	0.0	0.0	8.5
Total:					46.1	53.7	99.8	187.9
Promedio:	14.8	26.4	20.2	69.6				

Agosto	Temperatura (°C)			Hum. Rel.(%)	Precipitación (mm)			Brillo Sol.(h)
	Min.	Máx.	Med.		Día	Noche	Total	
1	15.4	28.2	22.0	52.0	0.0	0.0	0.0	7.6
2	14.8	27.0	20.5	50.7	0.0	0.0	0.0	7.7
3	14.2	27.6	21.2	55.0	0.0	0.0	0.0	8.6
4	15.0	25.4	20.8	64.0	0.0	0.0	0.0	5.4
5	15.4	27.4	21.5	54.7	0.0	0.0	0.0	6.9
6	14.0	26.5	20.7	60.7	0.0	0.0	0.0	6.2
7	13.9	27.0	20.8	68.7	0.0	0.0	0.0	7.7
8	15.0	25.2	20.2	80.0	1.6	0.0	1.6	4.2
9	15.4	28.2	21.1	71.7	0.0	0.0	0.0	9.7
10	16.2	27.2	20.0	79.7	0.0	0.0	0.0	6.6
11	14.8	22.6	18.6	89.7	0.0	0.0	0.0	0.0
12	14.5	29.2	22.5	55.0	0.0	0.0	0.0	11.1
13	14.0	29.1	22.2	49.3	0.0	0.0	0.0	10.4
14	14.5	30.0	23.2	51.3	0.0	0.0	0.0	10.0
15	15.8	26.4	20.8	76.3	0.0	10.2	10.2	4.8
16	15.4	24.8	19.3	84.3	12.4	0.0	12.4	4.5
17	15.5	25.8	18.8	76.3	0.5	0.0	0.5	4.1
18	14.6	23.8	17.6	85.0	8.4	0.0	8.4	1.8
19	14.0	27.0	20.2	66.0	0.0	0.0	0.0	6.5
20	14.6	25.8	20.4	76.7	0.0	0.0	0.0	5.8
21	16.0	26.2	20.8	50.7	0.0	0.0	0.0	2.9
22	15.2	27.4	21.2	51.3	0.0	0.0	0.0	4.9
23	13.8	26.4	21.0	67.0	0.0	0.0	0.0	7.1
24	14.2	26.8	20.6	66.7	0.0	0.0	0.0	7.6
25	14.0	24.3	17.9	76.0	1.3	0.0	1.3	1.7
26	13.0	22.1	18.0	78.0	0.2	0.0	0.2	0.9
27	14.5	23.4	18.6	81.7	1.6	0.0	1.6	2.8
28	14.4	27.2	19.9	76.0	0.0	0.0	0.0	3.9
29	14.3	28.4	21.0	61.0	0.0	0.0	0.0	5.6
30	14.4	28.2	21.2	66.7	0.0	0.0	0.0	7.6
31	13.8	27.8	21.6	65.0	0.0	0.0	0.0	8.4
Total:					26.0	10.2	36.2	183.0
Promedio:	14.7	26.5	20.5	67.3				

Estación: La Trinidad
Año : 2006

Dpto: Cauca
Mpio: Piendamó

Latitud : 2° 45' N
Longitud: 76° 35' W
Altitud: 1671 m

Septiembre	Temperatura (°C)			Hum. Rel.(%)	Precipitación (mm)			Brillo Sol.(h)
	Min.	Máx.	Med.		Día	Noche	Total	
1	15.1	25.8	20.8	76.0	0.0	0.0	0.0	5.7
2	14.2	26.8	20.6	69.7	0.0	0.0	0.0	8.5
3	15.8	24.8	18.5	83.0	1.0	0.0	1.0	3.7
4	14.0	26.0	18.5	80.3	1.7	0.0	1.7	6.3
5	13.2	26.2	19.9	67.0	0.0	0.0	0.0	4.9
6	14.0	26.6	21.1	58.3	0.0	0.0	0.0	6.5
7	15.0	26.8	20.4	73.7	0.0	0.0	0.0	7.0
8	13.2	24.0	19.8	70.3	0.0	0.0	0.0	3.7
9	14.2	25.0	20.2	72.3	0.0	0.0	0.0	5.2
10	13.8	26.0	19.5	77.3	0.0	0.0	0.0	5.5
11	15.0	23.6	18.4	82.0	0.0	0.0	0.0	1.7
12	15.4	23.2	18.5	87.3	5.3	0.0	5.3	3.0
13	14.4	25.0	18.4	86.3	5.8	0.0	5.8	2.7
14	13.4	25.8	19.2	73.3	4.0	0.0	4.0	5.2
15	13.6	23.8	19.7	79.7	0.0	0.0	0.0	2.1
16	15.0	25.2	20.2	79.0	1.0	0.0	1.0	3.8
17	15.5	23.2	17.9	91.7	17.3	0.1	17.4	0.6
18	14.6	22.2	18.0	83.3	1.0	0.0	1.0	1.0
19	14.4	27.4	19.0	80.7	0.6	0.2	0.8	6.6
20	15.0	26.2	20.8	71.7	0.0	0.0	0.0	7.0
21	15.0	25.8	19.8	74.3	0.0	10.1	10.1	5.7
22	14.4	26.0	20.5	75.0	0.0	0.0	0.0	6.2
23	15.0	28.0	19.3	77.3	2.7	0.0	2.7	6.9
24	14.2	24.5	17.8	83.3	17.6	0.0	17.6	1.0
25	14.5	29.0	21.2	61.0	0.0	0.0	0.0	7.8
26	15.0	28.8	22.0	49.3	0.0	0.0	0.0	8.8
27	16.2	29.4	22.8	40.3	0.0	0.0	0.0	10.6
28	13.0	27.0	20.4	62.0	0.0	0.0	0.0	5.4
29	14.8	27.4	21.8	50.0	0.0	0.0	0.0	4.6
30	14.6	24.8	19.0	80.3	32.6	0.0	32.6	1.1
31								
Total:					90.6	10.4	101.0	148.8
Promedio:	14.5	25.8	19.8	73.2				

Octubre	Temperatura (°C)			Hum. Rel.(%)	Precipitación (mm)			Brillo Sol.(h)
	Min.	Máx.	Med.		Día	Noche	Total	
1	15.2	26.0	21.2	72.7	0.0	0.0	0.0	3.8
2	17.0	23.2	18.8	91.7	0.6	0.0	0.6	2.0
3	14.4	27.2	21.0	74.3	0.6	0.0	0.6	5.7
4	16.8	25.6	20.2	81.7	0.0	0.0	0.0	5.0
5	15.0	28.0	21.8	69.0	0.0	0.0	0.0	9.4
6	16.0	29.6	21.6	66.3	1.1	0.0	1.1	8.7
7	15.0	26.6	19.9	82.0	2.6	0.0	2.6	4.9
8	16.4	27.2	21.8	70.7	0.0	0.0	0.0	6.8
9	15.0	25.6	20.0	78.0	0.0	0.0	0.0	4.0
10	15.3	27.8	19.4	78.0	35.0	0.7	35.7	5.9
11	15.8	24.2	18.4	92.0	0.5	2.1	2.6	2.4
12	16.0	25.8	18.6	82.3	0.1	3.2	3.3	5.1
13	16.2	25.0	18.2	86.3	9.0	7.0	16.0	3.7
14	15.6	22.2	17.2	92.7	1.0	0.0	1.0	0.8
15	15.4	25.6	18.4	81.7	11.6	0.0	11.6	0.8
16	14.4	23.8	17.8	82.3	8.4	0.0	8.4	7.7
17	14.0	24.2	17.6	82.3	1.1	0.0	1.1	0.0
18	13.6	26.4	19.6	68.0	0.0	0.0	0.0	7.2
19	15.6	26.2	20.0	70.0	0.0	3.8	3.8	8.2
20	14.6	25.4	19.7	69.3	0.0	0.0	0.0	7.6
21	15.8	24.8	20.0	68.0	0.0	0.0	0.0	4.5
22	15.0	23.0	19.8	70.3	0.0	0.0	0.0	2.8
23	15.6	22.2	18.1	83.3	4.3	0.0	4.3	0.5
24	14.2	26.4	20.7	73.0	0.0	0.0	0.0	9.0
25	15.5	26.0	20.0	81.3	1.0	0.0	1.0	8.5
26	15.6	24.4	18.6	84.7	2.1	0.2	2.3	3.2
27	15.8	25.0	19.7	80.7	0.4	7.8	8.2	5.4
28	16.0	23.2	18.7	87.3	6.3	0.0	6.3	2.0
29	15.8	25.6	18.8	83.0	0.3	30.6	30.9	4.5
30	16.0	21.1	17.5	90.0	0.0	0.0	0.0	0.3
31	15.4	25.4	19.4	81.7	0.0	4.4	4.4	5.1
Total:					86.0	59.8	145.8	145.5
Promedio:	15.4	25.2	19.4	79.2				

Estación: La Trinidad
Año : 2006

Dpto: Cauca
Mpio: Piendamó

Latitud : 2° 45' N
Longitud: 76° 35' W
Altitud: 1671 m

Noviembre	Temperatura (°C)			Hum. Rel.(%)	Precipitación (mm)			Brillo Sol.(h)
	Min.	Máx.	Med.		Día	Noche	Total	
1	15.4	23.0	17.8	84.7	4.1	0.0	4.1	0.6
2	15.2	24.8	18.7	84.0	4.2	0.0	4.2	4.9
3	16.0	25.4	19.8	78.7	0.0	0.0	0.0	4.0
4	16.2	26.2	19.8	77.7	0.0	0.0	0.0	5.2
5	15.9	23.0	17.8	91.3	6.1	0.6	6.7	0.5
6	13.8	24.0	19.0	85.3	1.0	9.6	10.6	5.3
7	15.5	23.6	18.7	83.7	1.8	34.8	36.6	1.9
8	15.2	22.6	17.4	89.7	3.2	4.8	8.0	0.7
9	15.0	24.0	18.7	82.0	0.0	0.0	0.0	3.9
10	16.0	24.3	19.5	78.7	0.0	0.0	0.0	2.7
11	15.2	22.4	17.0	95.0	58.5	0.0	58.5	0.4
12	15.0	21.6	17.2	92.3	3.4	1.5	4.9	0.4
13	14.2	23.8	18.4	85.7	0.6	21.3	21.9	1.3
14	14.8	22.2	16.8	91.7	7.5	0.2	7.7	0.8
15	14.5	19.6	16.8	90.3	0.0	0.0	0.0	0.0
16	15.0	24.4	18.9	77.0	0.0	0.0	0.0	6.6
17	15.4	24.8	19.2	82.3	0.0	0.0	0.0	4.1
18	16.2	23.2	18.0	82.3	1.0	0.7	1.7	2.4
19	14.2	25.0	20.1	74.7	0.0	1.9	1.9	7.7
20	15.2	23.0	17.8	81.3	1.1	0.0	1.1	5.8
21	15.0	25.0	18.6	82.3	1.2	6.5	7.7	1.4
22	15.8	24.0	18.2	87.3	13.1	2.6	15.7	2.4
23	14.8	24.0	18.6	86.0	1.6	7.4	9.0	5.6
24	15.5	22.7	17.8	97.3	7.7	0.0	7.7	1.8
25	15.2	24.5	18.2	91.3	1.0	0.1	1.1	3.6
26	16.4	25.0	19.6	84.7	0.3	0.0	0.3	4.0
27	16.2	24.0	18.6	89.0	6.0	0.4	6.4	1.9
28	15.6	25.2	18.9	80.3	2.3	26.3	28.6	5.7
29	16.2	23.5	18.8	88.0	0.7	0.0	0.7	3.6
30	15.0	25.0	19.9	79.3	0.0	0.0	0.0	6.4
31								
Total:					126.4	118.7	245.1	95.6
Promedio:	15.3	23.8	18.5	85.1				

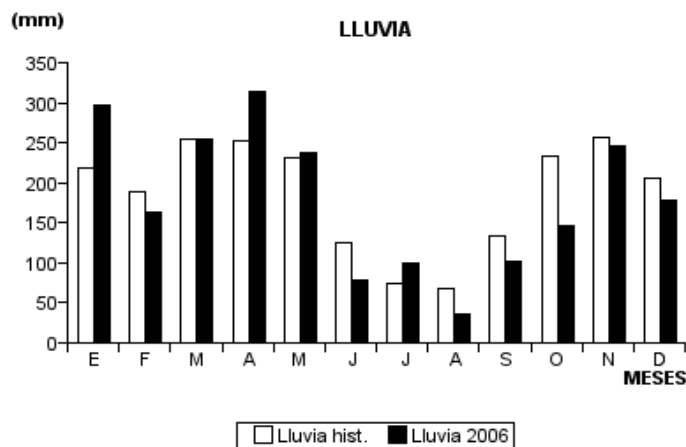
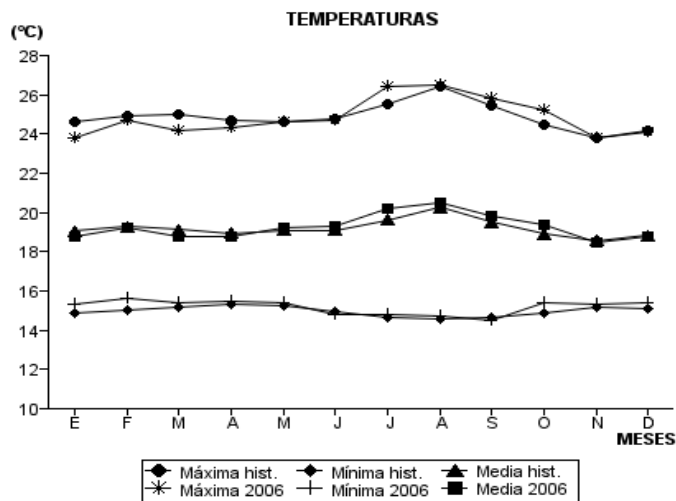
Diciembre	Temperatura (°C)			Hum. Rel.(%)	Precipitación (mm)			Brillo Sol.(h)
	Min.	Máx.	Med.		Día	Noche	Total	
1	15.2	25.8	19.4	78.7	0.0	0.0	0.0	3.1
2	15.4	24.0	18.0	89.7	1.4	0.4	1.8	2.7
3	15.6	24.4	18.8	82.7	0.0	0.0	0.0	3.9
4	14.8	25.0	18.3	83.7	11.7	10.0	21.7	4.3
5	16.3	24.8	18.7	86.3	1.6	43.9	45.5	2.8
6	16.0	23.8	18.8	87.7	0.7	9.2	9.9	0.5
7	15.2	22.1	17.6	90.0	0.3	0.0	0.3	0.0
8	15.2	24.6	18.7	85.7	7.6	0.0	7.6	3.8
9	15.6	20.8	16.9	96.7	4.7	0.4	5.1	0.1
10	14.5	23.6	18.5	84.3	0.0	0.0	0.0	4.9
11	15.8	24.8	19.8	83.7	2.4	5.3	7.7	4.0
12	14.9	20.2	17.6	89.0	5.4	0.0	5.4	0.2
13	15.4	23.2	17.8	84.7	0.2	5.1	5.3	1.7
14	15.7	24.0	18.5	86.0	0.4	9.5	9.9	4.0
15	14.4	25.0	18.6	84.3	0.0	0.0	0.0	3.4
16	16.2	23.2	18.7	82.3	0.0	0.0	0.0	2.4
17	15.0	24.6	19.6	80.3	0.5	0.0	0.5	4.3
18	15.5	24.6	19.2	86.0	0.6	2.4	3.0	4.3
19	15.6	25.8	18.6	83.3	6.2	12.8	19.0	5.8
20	16.0	22.6	17.1	97.3	5.9	1.8	7.7	0.3
21	15.2	21.2	18.1	88.3	0.0	0.0	0.0	0.5
22	14.8	24.2	18.1	86.0	0.0	0.0	0.0	3.2
23	15.0	23.8	19.0	84.7	0.0	0.0	0.0	3.2
24	15.8	25.4	19.4	82.0	0.4	0.0	0.4	5.6
25	15.2	24.5	18.9	82.7	0.0	16.8	16.8	4.0
26	15.0	23.0	18.3	86.0	4.7	0.0	4.7	2.5
27	15.6	23.8	18.8	85.7	0.3	0.0	0.3	2.8
28	16.0	24.8	20.6	79.0	0.0	0.0	0.0	4.0
29	14.8	27.0	21.4	76.3	0.0	0.0	0.0	9.7
30	14.4	26.8	20.6	74.3	0.0	0.0	0.0	8.2
31	15.8	25.0	19.6	80.7	5.3	0.0	5.3	2.9
Total:					60.3	117.6	177.9	103.1
Promedio:	15.4	24.1	18.8	84.8				

Estación: La Trinidad
Año : 2006

Dpto: Cauca
Mpio: Piendamó

Latitud : 2° 45' N
Longitud: 76° 35' W
Altitud: 1671 m

MES	TEMPERATURA (°C)					PRECIPITACIÓN			
	Mín. Med.	Máx. Med.	Media	Max. Abs.	Mín. Abs.	Hum. Rel.(%)	Total mm.	Dias Lluvia	Brillo Sol.(h)
Enero	15.3	23.8	18.8	27.0	14.0	85.4	298.0	19	98.3
Febrero	15.6	24.7	19.2	27.6	13.6	84.0	164.0	21	111.8
Marzo	15.4	24.2	18.8	27.6	13.4	84.1	255.6	24	97.6
Abril	15.5	24.3	18.8	29.0	13.8	84.5	315.0	24	111.3
Mayo	15.4	24.6	19.2	27.5	13.0	83.5	238.1	21	137.5
Junio	14.8	24.7	19.3	29.0	13.4	78.1	77.7	17	145.2
Julio	14.8	26.4	20.2	28.8	11.6	69.6	99.8	8	187.9
Agosto	14.7	26.5	20.5	30.0	13.0	67.3	36.2	8	183.0
Septiembre	14.5	25.8	19.8	29.4	13.0	73.2	101.0	13	148.8
Octubre	15.4	25.2	19.4	29.6	13.6	79.2	145.8	20	145.5
Noviembre	15.3	23.8	18.5	26.2	13.8	85.1	245.1	22	95.6
Diciembre	15.4	24.1	18.8	27.0	14.4	84.8	177.9	20	103.1
Promedio:	15.2	24.8	19.3			79.9			
Absoluta:				30.0	11.6				
Total:							2154.2	217	1565.6



Estación: Pueblo Bello
Año : 2006

Dpto: Cesar
Mpio: Pueblo Bello

Latitud : 10° 25' N
Longitud: 73° 34' W
Altitud: 1134 m

Enero	Temperatura (°C)			Hum. Rel.(%)	Precipitación (mm)			Brillo Sol.(h)
	Min.	Máx.	Med.		Día	Noche	Total	
1	12.5	25.3	17.8	81.3	0.0	0.0	0.0	9.7
2	10.5	27.0	20.2	74.3	0.0	0.0	0.0	10.6
3	12.8	24.6	18.8	93.0	4.5	0.0	4.5	3.5
4	15.3	25.2	19.6	86.7	3.2	0.0	3.2	1.1
5	15.9	23.2	19.6	88.0	0.0	0.0	0.0	2.9
6	15.5	24.3	20.1	86.0	0.0	1.5	1.5	4.9
7	16.5	25.0	19.9	85.0	2.3	0.0	2.3	6.3
8	14.5	26.0	19.4	77.3	0.0	0.0	0.0	7.1
9	10.8	26.6	17.9	74.0	0.0	0.0	0.0	10.5
10	11.4	26.9	20.2	71.7	0.0	0.0	0.0	8.9
11	12.4	27.2	20.4	76.7	0.0	0.0	0.0	7.7
12	13.9	27.3	20.4	78.3	0.0	0.0	0.0	8.1
13	13.2	27.5	20.4	79.0	0.0	0.0	0.0	9.5
14	13.6	27.8	20.5	82.3	0.0	0.0	0.0	8.7
15	16.0	26.0	20.6	89.7	0.6	0.0	0.6	5.6
16	13.6	27.6	20.2	78.3	0.0	0.0	0.0	10.2
17	12.3	27.2	19.7	79.7	0.0	0.0	0.0	9.3
18	12.1	28.1	18.8	71.3	0.0	0.0	0.0	9.4
19	10.8	27.4	18.3	78.3	0.0	0.0	0.0	6.2
20	10.0	28.6	21.4	47.3	0.0	0.0	0.0	10.6
21	11.2	27.5	19.4	76.3	0.0	0.0	0.0	10.5
22	11.9	29.0	20.4	77.0	0.0	0.0	0.0	10.3
23	13.9	27.9	20.6	83.0	0.0	0.0	0.0	8.9
24	14.5	28.4	21.7	79.0	0.0	0.0	0.0	8.3
25	15.2	29.0	22.0	79.3	0.0	0.0	0.0	10.0
26	15.5	29.2	21.7	84.3	0.0	0.0	0.0	8.0
27	16.4	29.0	22.4	78.7	0.0	0.0	0.0	5.4
28	15.6	27.8	21.1	67.7	0.0	0.0	0.0	9.0
29	14.2	26.6	20.0	76.7	0.0	0.0	0.0	6.3
30	13.9	28.2	21.2	70.7	0.0	0.0	0.0	9.2
31	13.0	28.6	21.0	71.0	0.0	0.0	0.0	9.2
Total:					10.6	1.5	12.1	245.9
Promedio:	13.5	27.1	20.2	78.1				

Febrero	Temperatura (°C)			Hum. Rel.(%)	Precipitación (mm)			Brillo Sol.(h)
	Min.	Máx.	Med.		Día	Noche	Total	
1	13.3	28.9	19.4	71.7	0.0	0.0	0.0	6.7
2	14.5	27.5	20.8	81.7	0.0	0.0	0.0	7.1
3	15.5	29.6	22.5	77.3	0.0	0.0	0.0	7.2
4	18.6	27.8	22.5	83.3	0.0	0.0	0.0	7.6
5	17.0	27.7	21.7	77.0	0.0	0.0	0.0	7.6
6	12.2	28.5	19.6	68.7	0.0	0.0	0.0	9.2
7	11.8	28.8	20.2	71.3	0.0	0.0	0.0	7.9
8	14.0	28.6	20.8	70.7	0.0	0.0	0.0	9.9
9	13.0	28.5	21.7	63.7	0.0	0.0	0.0	8.9
10	13.2	29.5	21.5	66.3	0.0	0.0	0.0	10.7
11	12.0	29.7	20.6	74.7	0.0	0.0	0.0	9.6
12	14.0	28.5	22.0	76.0	0.0	0.0	0.0	7.9
13	16.8	26.8	21.5	88.3	0.0	0.0	0.0	6.7
14	15.5	27.4	21.3	69.0	0.0	0.0	0.0	10.0
15	11.4	30.5	20.3	60.3	0.0	0.0	0.0	10.7
16	10.7	28.6	20.8	70.3	0.0	0.0	0.0	9.9
17	14.5	28.5	22.3	74.0	0.0	0.0	0.0	7.5
18	18.0	29.5	22.0	77.3	0.2	0.0	0.2	7.9
19	13.8	27.5	21.1	63.0	0.0	0.0	0.0	10.0
20	10.3	29.6	20.3	60.0	0.0	0.0	0.0	10.6
21	12.0	30.2	21.4	66.3	0.0	0.0	0.0	10.4
22	12.8	29.9	22.2	61.0	0.0	0.0	0.0	10.6
23	14.3	29.5	20.4	75.3	0.0	0.0	0.0	10.5
24	10.0	29.0	20.3	69.0	0.0	0.0	0.0	10.2
25	11.2	29.2	21.0	66.7	0.0	0.0	0.0	10.4
26	11.5	30.5	21.6	67.3	0.0	0.0	0.0	9.2
27	15.5	27.0	21.4	79.0	0.0	0.0	0.0	5.0
28	13.6	28.3	21.1	71.7	0.0	0.0	0.0	9.3
29								
30								
31								
Total:					0.2	0.0	0.2	249.2
Promedio:	13.6	28.8	21.2	71.5				

Estación: Pueblo Bello
Año : 2006

Dpto: Cesar
Mpio: Pueblo Bello

Latitud : 10° 25' N
Longitud: 73° 34' W
Altitud: 1134 m

Marzo	Temperatura (°C)			Hum. Rel.(%)	Precipitación (mm)			Brillo Sol.(h)
	Min.	Máx.	Med.		Día	Noche	Total	
1	14.0	30.8	22.7	71.3	0.0	0.0	0.0	8.4
2	16.4	30.6	23.5	73.7	0.0	0.0	0.0	7.5
3	17.4	29.5	21.3	84.3	0.5	0.0	0.5	5.0
4	17.2	28.0	21.0	87.0	0.0	0.0	0.0	3.4
5	15.2	29.8	21.0	78.3	0.0	0.0	0.0	7.6
6	16.8	29.0	21.8	76.0	0.0	0.0	0.0	7.8
7	17.6	26.2	20.8	84.3	0.5	0.0	0.5	2.9
8	16.7	26.4	20.3	85.3	0.5	0.0	0.5	2.4
9	15.3	28.5	20.6	80.7	1.5	0.0	1.5	8.1
10	14.2	28.0	21.2	72.7	0.0	0.0	0.0	8.6
11	13.4	29.4	22.1	63.3	0.0	0.0	0.0	9.0
12	11.8	29.6	21.4	63.3	0.0	0.0	0.0	8.2
13	12.3	29.2	21.5	63.7	0.0	0.0	0.0	9.3
14	13.0	28.8	20.6	71.7	0.0	0.0	0.0	6.3
15	13.5	28.7	21.8	71.3	0.0	0.0	0.0	7.2
16	14.3	30.0	22.5	69.3	0.0	0.0	0.0	8.2
17	15.2	28.1	21.7	71.3	0.0	0.0	0.0	6.1
18	16.9	29.0	21.5	76.3	0.0	0.0	0.0	5.8
19	13.5	29.6	21.6	71.7	0.0	0.0	0.0	8.4
20	14.4	29.5	22.4	75.3	0.0	0.0	0.0	7.5
21	14.5	28.6	22.2	70.3	0.0	0.0	0.0	6.5
22	15.6	29.6	20.2	84.0	15.5	1.7	17.2	4.8
23	17.4	26.0	21.0	88.3	16.5	0.0	16.5	1.2
24	18.4	26.1	20.7	88.0	42.6	1.9	44.5	4.4
25	18.0	26.2	20.6	93.7	2.2	0.0	2.2	4.3
26	17.9	25.6	20.5	89.3	2.5	0.0	2.5	1.1
27	16.0	27.8	21.5	84.3	1.5	0.2	1.7	5.3
28	16.5	26.5	20.8	89.3	9.8	0.0	9.8	3.7
29	15.2	30.6	21.6	82.3	5.8	0.0	5.8	8.1
30	16.0	28.5	21.2	82.0	0.0	0.0	0.0	7.1
31	14.0	27.3	21.1	82.7	0.0	0.0	0.0	5.1
Total:					99.4	3.8	103.2	189.3
Promedio:	15.4	28.4	21.4	78.2				

Abril	Temperatura (°C)			Hum. Rel.(%)	Precipitación (mm)			Brillo Sol.(h)
	Min.	Máx.	Med.		Día	Noche	Total	
1	15.0	28.7	21.1	80.7	0.0	0.0	0.0	7.4
2	16.7	26.5	21.2	86.7	0.0	0.0	0.0	5.7
3	16.8	26.4	20.6	86.0	7.3	0.0	7.3	3.5
4	17.0	27.0	21.8	83.3	0.0	15.8	15.8	7.7
5	17.3	24.2	20.0	92.3	0.0	0.0	0.0	2.9
6	16.5	25.7	21.1	89.3	0.0	0.0	0.0	6.4
7	16.0	25.5	20.4	85.0	0.0	0.0	0.0	3.7
8	15.6	26.4	22.0	78.7	0.0	0.0	0.0	5.6
9	15.8	25.7	19.5	95.3	2.5	0.0	2.5	3.7
10	14.6	26.9	19.8	86.3	5.7	0.0	5.7	5.5
11	14.8	27.3	20.5	84.7	0.0	0.0	0.0	5.0
12	15.4	26.5	19.6	92.0	7.1	4.8	11.9	4.3
13	16.7	24.0	19.6	95.0	18.1	0.2	18.3	2.4
14	17.4	23.9	19.6	95.7	0.2	0.0	0.2	3.3
15	15.8	24.5	20.2	92.3	0.1	0.0	0.1	6.1
16	15.0	25.7	20.3	91.3	13.7	0.0	13.7	4.4
17	16.5	27.3	21.8	88.3	0.0	1.0	1.0	9.1
18	18.2	27.4	21.0	89.7	11.1	2.8	13.9	5.5
19	18.0	26.6	20.8	91.0	26.7	0.0	26.7	4.3
20	16.4	28.0	21.2	87.0	14.5	0.4	14.9	8.2
21	16.5	27.5	22.8	90.3	0.0	0.0	0.0	7.5
22	15.0	29.6	22.3	81.7	0.0	0.0	0.0	10.3
23	15.8	29.0	21.8	85.7	0.0	0.0	0.0	6.5
24	19.5	26.8	21.3	90.0	1.0	0.0	1.0	4.5
25	16.2	27.3	21.6	89.3	12.0	30.0	42.0	6.2
26	18.5	25.5	20.2	92.0	50.4	6.9	57.3	0.2
27	17.0	25.8	20.9	91.0	2.5	1.7	4.2	5.5
28	18.0	24.4	20.7	92.3	6.5	4.8	11.3	1.0
29	18.6	25.6	21.3	90.7	0.4	0.0	0.4	1.5
30	18.1	25.2	21.3	92.3	0.7	35.5	36.2	3.1
31								
Total:					180.5	103.9	284.4	151.0
Promedio:	16.6	26.4	20.9	88.9				

Estación: Pueblo Bello
Año : 2006

Dpto: Cesar
Mpio: Pueblo Bello

Latitud : 10° 25' N
Longitud: 73° 34' W
Altitud: 1134 m

Mayo	Temperatura (°C)			Hum. Rel.(%)	Precipitación (mm)			Brillo Sol.(h)
	Min.	Máx.	Med.		Día	Noche	Total	
1	19.4	26.6	21.4	90.0	10.2	0.0	10.2	4.6
2	16.4	25.4	20.5	93.3	10.9	14.2	25.1	1.7
3	17.3	26.3	21.6	89.7	0.0	0.0	0.0	5.0
4	17.0	26.1	21.8	89.0	0.0	1.3	1.3	4.7
5	17.6	26.4	20.4	95.7	4.3	7.4	11.7	2.1
6	18.2	26.3	20.8	91.0	33.5	25.6	59.1	4.5
7	17.5	27.0	21.0	90.0	23.1	21.9	45.0	4.5
8	17.8	25.5	20.4	93.7	4.0	0.0	4.0	3.7
9	18.6	26.0	21.7	90.7	0.0	0.0	0.0	5.8
10	18.0	25.7	20.0	97.7	3.4	0.0	3.4	1.5
11	15.9	26.2	20.1	96.7	5.8	1.2	7.0	5.4
12	15.5	25.4	21.3	90.7	1.0	0.0	1.0	7.2
13	16.4	26.7	20.5	95.0	2.4	0.0	2.4	6.1
14	16.7	27.6	22.2	89.7	0.0	0.0	0.0	5.8
15	16.5	28.6	21.6	86.7	6.9	0.0	6.9	6.8
16	18.3	27.5	21.9	91.7	0.0	9.3	9.3	4.4
17	18.2	25.8	21.1	91.7	1.1	0.9	2.0	2.8
18	18.5	26.5	21.5	94.7	0.0	10.3	10.3	4.0
19	16.8	26.6	21.2	93.3	0.8	0.1	0.9	7.2
20	17.2	26.8	21.8	92.3	0.0	0.0	0.0	8.8
21	12.8	27.3	21.2	87.0	0.0	0.0	0.0	10.3
22	14.9	28.4	21.6	86.0	0.0	0.0	0.0	10.2
23	15.7	28.6	22.2	84.7	0.0	0.0	0.0	10.1
24	16.5	27.3	21.7	89.7	0.0	0.0	0.0	8.3
25	16.8	26.8	22.0	89.7	0.0	0.0	0.0	9.0
26	15.3	27.5	22.0	89.0	0.0	0.0	0.0	8.5
27	17.7	27.3	22.0	89.3	6.1	1.3	7.4	7.6
28	18.0	26.9	22.9	90.7	0.0	0.4	0.4	6.6
29	18.1	25.4	21.8	91.3	0.0	15.5	15.5	0.7
30	16.0	27.4	21.7	90.0	25.0	5.7	30.7	8.9
31	16.5	27.8	21.8	89.0	0.0	0.0	0.0	4.7
Total:					138.5	115.1	253.6	181.5
Promedio:	17.0	26.8	21.4	91.0				

Junio	Temperatura (°C)			Hum. Rel.(%)	Precipitación (mm)			Brillo Sol.(h)
	Min.	Máx.	Med.		Día	Noche	Total	
1	17.0	26.8	20.4	91.0	42.3	1.5	43.8	1.3
2	15.7	25.4	20.3	91.7	8.5	0.0	8.5	3.4
3	16.1	25.9	21.0	94.3	1.9	0.0	1.9	8.3
4	16.8	27.2	21.0	91.3	1.0	12.4	13.4	6.5
5	17.3	26.4	21.2	93.0	0.0	6.5	6.5	6.9
6	17.7	24.6	21.0	87.3	0.0	0.4	0.4	0.8
7	18.9	23.6	20.8	95.3	6.3	8.6	14.9	1.6
8	18.9	23.9	21.0	94.3	1.7	18.1	19.8	1.3
9	18.4	26.4	21.0	92.0	4.9	6.2	11.1	4.9
10	15.0	25.1	20.1	94.3	0.0	10.5	10.5	4.8
11	18.9	26.2	20.8	92.7	1.6	0.4	2.0	5.0
12	15.2	26.4	21.3	90.7	0.0	0.0	0.0	9.7
13	15.1	27.7	21.0	87.0	0.0	0.0	0.0	10.1
14	16.5	27.2	21.2	87.7	4.4	12.8	17.2	5.3
15	16.9	26.1	20.7	92.3	5.5	0.0	5.5	6.6
16	15.4	26.0	21.8	90.0	0.0	0.0	0.0	7.8
17	15.2	28.5	21.3	85.7	38.8	0.0	38.8	7.4
18	16.0	27.6	22.6	88.3	0.0	0.0	0.0	7.9
19	19.5	27.0	22.6	89.7	0.0	0.0	0.0	8.4
20	15.8	27.6	22.4	89.7	0.0	0.0	0.0	8.3
21	19.0	27.2	22.0	84.7	1.9	0.1	2.0	3.4
22	16.4	27.7	22.6	86.3	0.0	7.5	7.5	8.4
23	16.8	28.3	21.9	88.3	0.0	16.5	16.5	7.2
24	16.3	27.4	22.2	83.7	0.0	0.0	0.0	4.1
25	19.0	27.2	22.0	91.0	0.0	11.0	11.0	5.2
26	18.4	28.6	23.6	86.0	0.0	0.0	0.0	6.7
27	17.5	28.5	23.4	90.3	0.0	0.0	0.0	8.0
28	18.0	28.4	22.6	86.0	0.0	0.0	0.0	8.0
29	17.2	29.2	22.5	85.0	0.0	0.0	0.0	8.3
30	16.3	30.0	23.6	81.0	0.0	0.0	0.0	10.5
31								
Total:					118.8	112.5	231.3	186.1
Promedio:	17.0	26.9	21.7	89.4				

Estación: Pueblo Bello
Año : 2006

Dpto: Cesar
Mpio: Pueblo Bello

Latitud : 10° 25' N
Longitud: 73° 34' W
Altitud: 1134 m

Julio	Temperatura (°C)			Hum. Rel.(%)	Precipitación (mm)			Brillo Sol.(h)
	Min.	Máx.	Med.		Día	Noche	Total	
1	17.3	29.4	22.8	84.7	0.0	0.0	0.0	8.8
2	16.6	29.6	23.0	85.0	0.0	0.0	0.0	7.7
3	16.4	29.3	21.8	84.0	1.5	0.0	1.5	7.8
4	18.0	28.1	21.3	90.7	0.0	0.0	0.0	5.3
5	17.9	27.3	22.6	87.7	0.0	0.0	0.0	3.6
6	16.3	29.5	22.1	79.0	0.0	0.0	0.0	9.4
7	15.3	29.0	23.2	80.7	0.0	0.0	0.0	8.2
8	17.7	27.0	21.6	88.0	11.4	0.0	11.4	2.2
9	17.2	29.4	22.8	84.3	0.0	0.0	0.0	6.5
10	16.7	28.5	22.4	85.7	0.0	0.0	0.0	7.9
11	17.3	29.5	21.6	85.7	0.0	0.0	0.0	5.1
12	15.9	27.0	21.8	82.3	0.0	0.0	0.0	5.7
13	16.5	26.8	21.8	87.7	0.0	0.0	0.0	4.1
14	17.7	25.3	19.6	94.7	51.7	0.8	52.5	0.8
15	17.8	26.6	21.4	86.3	0.8	5.1	5.9	5.7
16	16.8	26.3	21.6	91.0	0.0	0.0	0.0	3.1
17	18.0	27.6	20.5	94.0	4.8	0.0	4.8	3.7
18	17.5	27.2	21.0	87.3	4.4	0.0	4.4	6.2
19	15.5	29.0	22.0	87.7	0.0	0.0	0.0	7.1
20	17.0	28.2	19.7	94.0	14.0	0.0	14.0	3.5
21	15.0	27.4	21.4	86.0	0.0	0.0	0.0	9.4
22	14.4	26.0	21.6	86.0	0.0	0.0	0.0	2.9
23	16.5	26.6	21.3	91.7	0.0	0.0	0.0	1.3
24	15.0	31.3	21.8	61.0	0.0	0.0	0.0	10.5
25	14.9	29.1	22.0	66.7	0.0	0.0	0.0	10.3
26	13.6	28.6	20.2	83.7	10.8	3.9	14.7	7.1
27	17.9	23.1	19.4	94.0	1.3	0.0	1.3	0.0
28	18.4	23.8	19.6	95.0	20.7	4.5	25.2	0.4
29	16.5	25.8	20.4	88.7	0.5	0.0	0.5	6.3
30	16.7	27.0	20.5	89.7	0.0	20.3	20.3	7.1
31	15.2	27.1	20.9	87.7	0.0	0.0	0.0	8.3
Total:					121.9	34.6	156.5	176.0
Promedio:	16.6	27.6	21.4	86.2				

Agosto	Temperatura (°C)			Hum. Rel.(%)	Precipitación (mm)			Brillo Sol.(h)
	Min.	Máx.	Med.		Día	Noche	Total	
1	15.4	28.4	21.7	84.0	0.0	0.0	0.0	8.7
2	17.5	30.5	23.0	76.3	0.0	0.0	0.0	8.9
3	17.0	26.7	21.6	88.0	0.0	0.0	0.0	8.7
4	17.2	29.0	21.6	83.0	1.6	35.5	37.1	6.3
5	15.3	27.9	20.7	88.7	0.0	15.7	15.7	7.5
6	15.4	28.5	22.4	86.7	0.0	0.0	0.0	8.0
7	16.5	26.9	21.3	88.0	0.0	0.0	0.0	5.2
8	16.5	29.5	22.1	80.3	0.0	0.0	0.0	10.1
9	16.4	26.8	22.7	85.3	0.0	11.4	11.4	5.3
10	17.4	27.7	20.8	89.7	7.5	0.0	7.5	7.9
11	16.5	28.2	21.3	86.3	0.0	0.0	0.0	6.8
12	15.7	28.6	22.6	85.3	0.0	0.0	0.0	10.0
13	16.6	29.2	23.2	78.0	0.0	0.0	0.0	8.8
14	17.0	29.0	23.0	84.3	0.0	0.0	0.0	6.9
15	18.1	27.0	22.7	90.7	0.0	0.0	0.0	1.8
16	19.6	26.7	23.0	88.7	0.0	12.2	12.2	4.9
17	17.5	26.3	20.0	94.0	6.4	0.2	6.6	2.7
18	15.4	25.7	20.6	92.7	0.1	0.3	0.4	1.7
19	19.0	27.3	21.5	89.0	1.4	1.0	2.4	5.5
20	16.6	28.9	22.7	80.0	0.0	0.0	0.0	8.8
21	16.8	26.4	20.6	92.0	10.9	0.0	10.9	7.7
22	15.2	27.5	21.7	84.3	0.0	0.0	0.0	7.1
23	18.0	27.6	22.1	89.0	0.0	0.0	0.0	7.1
24	17.7	25.8	20.1	91.3	110.4	0.0	110.4	2.9
25	16.0	26.2	19.4	91.0	58.0	2.0	60.0	5.7
26	16.1	25.5	20.6	89.0	0.0	0.8	0.8	5.4
27	17.8	28.5	22.1	84.7	0.0	0.0	0.0	4.5
28	16.5	27.0	22.0	87.7	0.6	21.2	21.8	6.9
29	18.4	27.8	22.8	88.0	0.0	45.8	45.8	6.4
30	18.8	27.4	22.2	86.3	0.0	4.5	4.5	5.4
31	15.9	27.6	20.6	84.3	8.5	0.0	8.5	4.3
Total:					205.4	150.6	356.0	197.9
Promedio:	16.9	27.6	21.7	86.7				

Estación: Pueblo Bello
Año : 2006

Dpto: Cesar
Mpio: Pueblo Bello

Latitud : 10° 25' N
Longitud: 73° 34' W
Altitud: 1134 m

Septiembre	Temperatura (°C)			Hum. Rel.(%)	Precipitación (mm)			Brillo Sol.(h)
	Min.	Máx.	Med.		Día	Noche	Total	
1	15.3	27.8	20.0	90.0	0.8	0.0	0.8	6.5
2	16.8	26.6	21.3	91.7	10.0	0.0	10.0	6.2
3	16.4	27.1	21.0	90.3	0.0	0.0	0.0	9.2
4	15.2	26.4	21.2	88.3	0.0	8.1	8.1	6.7
5	17.5	26.0	21.0	90.7	0.9	0.0	0.9	6.4
6	16.5	28.6	22.2	78.7	0.0	0.0	0.0	6.2
7	16.6	25.4	19.0	97.7	26.1	0.0	26.1	3.7
8	15.7	26.9	20.0	87.7	11.1	0.0	11.1	7.4
9	15.8	26.6	21.7	88.3	0.0	14.0	14.0	6.3
10	15.6	26.8	20.2	91.7	5.8	0.2	6.0	5.8
11	16.0	26.4	21.8	87.7	0.0	0.0	0.0	7.0
12	17.4	26.8	21.5	88.0	3.8	0.0	3.8	6.8
13	16.9	26.0	20.2	91.3	8.2	0.1	8.3	5.8
14	18.4	27.9	21.8	84.7	0.0	0.0	0.0	5.2
15	17.6	26.0	21.4	92.0	0.0	5.4	5.4	6.8
16	18.6	26.3	21.8	93.3	0.0	2.6	2.6	6.9
17	17.0	26.6	21.2	89.3	0.0	7.0	7.0	5.6
18	17.5	27.2	20.7	89.3	54.9	0.1	55.0	3.5
19	17.3	26.2	20.7	89.7	0.0	0.0	0.0	5.1
20	15.9	27.6	21.0	89.0	0.0	0.0	0.0	7.4
21	15.4	27.9	20.8	86.7	17.1	0.2	17.3	8.8
22	17.5	27.8	21.5	91.7	0.5	0.0	0.5	6.8
23	14.0	28.0	21.6	88.3	0.0	0.0	0.0	8.9
24	15.5	28.2	21.4	86.0	0.0	13.7	13.7	5.6
25	17.5	28.5	21.2	87.0	20.5	0.0	20.5	8.0
26	16.7	27.2	21.6	88.0	0.0	0.0	0.0	9.3
27	14.9	29.5	22.2	86.7	0.0	0.0	0.0	8.5
28	16.5	29.0	21.3	86.7	1.6	0.0	1.6	6.2
29	16.3	28.4	21.1	87.0	21.5	0.9	22.4	6.5
30	16.2	26.4	20.6	93.7	5.6	0.4	6.0	5.5
31								
Total:					188.4	52.7	241.1	198.6
Promedio:	16.5	27.2	21.1	89.0				

Octubre	Temperatura (°C)			Hum. Rel.(%)	Precipitación (mm)			Brillo Sol.(h)
	Min.	Máx.	Med.		Día	Noche	Total	
1	15.7	26.6	20.4	92.7	34.3	0.0	34.3	6.9
2	16.0	26.3	21.4	91.3	0.5	0.0	0.5	5.5
3	18.7	26.4	21.4	87.7	0.1	0.2	0.3	0.0
4	17.8	27.2	22.0	91.7	0.0	0.0	0.0	3.8
5	16.6	27.5	21.2	89.7	0.0	0.0	0.0	6.9
6	14.9	30.4	23.2	78.0	0.0	0.0	0.0	10.2
7	17.3	28.8	22.5	87.7	0.0	0.0	0.0	7.2
8	16.6	27.3	21.0	90.0	15.8	3.1	18.9	7.3
9	16.8	26.4	21.8	87.3	0.0	0.0	0.0	0.2
10	16.6	28.3	22.8	83.7	2.2	29.0	31.2	9.1
11	17.2	26.5	20.6	97.7	2.4	1.8	4.2	4.1
12	18.0	26.4	21.5	90.0	11.7	0.3	12.0	4.6
13	17.4	26.6	21.1	91.0	0.0	1.2	1.2	5.1
14	16.8	25.6	21.4	93.0	0.5	0.3	0.8	7.6
15	17.7	25.0	21.0	90.7	0.0	0.6	0.6	3.3
16	18.0	25.7	20.9	88.7	3.5	0.5	4.0	3.9
17	17.6	23.2	19.2	97.0	13.7	0.0	13.7	1.6
18	15.4	25.1	20.2	88.3	0.5	0.0	0.5	5.1
19	17.5	25.6	20.0	94.0	1.5	0.0	1.5	5.4
20	16.7	25.0	20.3	91.7	0.0	0.0	0.0	5.0
21	14.6	25.9	20.0	92.0	0.0	0.0	0.0	7.9
22	15.5	25.4	21.0	91.7	0.1	3.4	3.5	6.1
23	18.5	26.4	21.3	88.3	1.0	0.0	1.0	6.3
24	17.0	26.9	22.0	93.3	0.0	0.0	0.0	5.5
25	17.2	26.8	22.6	90.3	0.3	0.0	0.3	8.4
26	17.6	26.4	22.4	90.7	0.0	0.0	0.0	7.8
27	17.3	26.5	20.2	92.0	14.6	0.0	14.6	7.2
28	16.0	26.4	22.3	90.0	0.0	0.0	0.0	8.4
29	17.8	25.6	20.8	93.3	6.8	0.1	6.9	3.8
30	16.3	25.1	21.0	94.0	5.0	7.5	12.5	6.9
31	18.5	25.4	21.5	91.7	7.4	0.0	7.4	5.5
Total:					121.9	48.0	169.9	176.6
Promedio:	17.0	26.3	21.3	90.6				

Estación: Pueblo Bello
Año : 2006

Dpto: Cesar
Mpio: Pueblo Bello

Latitud : 10° 25' N
Longitud: 73° 34' W
Altitud: 1134 m

Noviembre	Temperatura (°C)			Hum. Rel.(%)	Precipitación (mm)			Brillo Sol.(h)
	Min.	Máx.	Med.		Día	Noche	Total	
1	16.1	26.4	20.4	91.0	0.0	0.0	0.0	10.5
2	14.2	26.2	20.8	89.3	0.0	0.0	0.0	9.4
3	15.5	26.4	21.8	90.0	0.0	0.0	0.0	9.8
4	15.3	27.0	21.8	87.3	0.0	0.0	0.0	9.6
5	14.4	26.3	20.4	90.0	0.0	0.0	0.0	7.8
6	16.0	27.6	21.4	91.7	0.0	0.0	0.0	7.4
7	15.8	26.4	21.3	90.3	0.1	2.6	2.7	7.0
8	17.0	25.4	20.8	89.7	0.1	1.8	1.9	6.4
9	18.4	25.1	21.8	91.7	0.0	11.8	11.8	6.8
10	16.2	26.6	21.6	90.7	0.0	0.0	0.0	7.5
11	16.4	26.6	21.0	85.3	0.0	0.0	0.0	7.8
12	15.4	25.8	20.6	88.7	6.1	0.0	6.1	4.7
13	16.6	25.0	20.2	94.7	7.2	59.5	66.7	5.5
14	17.5	25.8	20.6	91.0	1.7	13.6	15.3	4.7
15	18.4	23.0	19.6	92.3	7.6	0.9	8.5	0.3
16	16.0	25.2	20.0	93.7	51.4	0.0	51.4	5.3
17	16.9	25.5	20.2	92.7	0.0	6.4	6.4	7.2
18	16.0	26.6	20.6	90.0	0.5	11.2	11.7	5.3
19	17.5	26.8	20.4	93.0	10.7	0.0	10.7	5.3
20	15.9	25.8	20.5	91.3	5.1	0.1	5.2	7.6
21	16.0	25.6	20.2	87.7	0.0	0.0	0.0	4.4
22	16.0	25.9	21.0	86.7	1.6	0.0	1.6	8.0
23	17.2	26.3	21.3	87.3	0.0	1.8	1.8	8.0
24	15.8	25.1	20.6	91.3	1.0	1.7	2.7	8.2
25	16.8	25.9	20.4	91.3	3.4	2.4	5.8	5.5
26	17.0	26.6	21.0	90.7	0.0	0.5	0.5	6.7
27	16.8	26.0	20.6	90.0	0.5	0.0	0.5	7.5
28	15.8	25.9	19.4	97.0	0.3	0.0	0.3	5.8
29	15.5	26.6	20.8	94.7	0.0	0.0	0.0	8.0
30	16.0	26.9	20.5	85.0	0.0	0.0	0.0	10.1
31								
Total:					97.3	114.3	211.6	208.1
Promedio:	16.3	26.0	20.7	90.5				

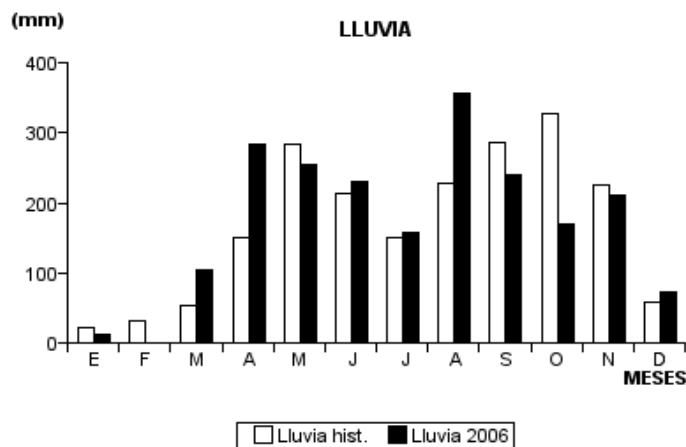
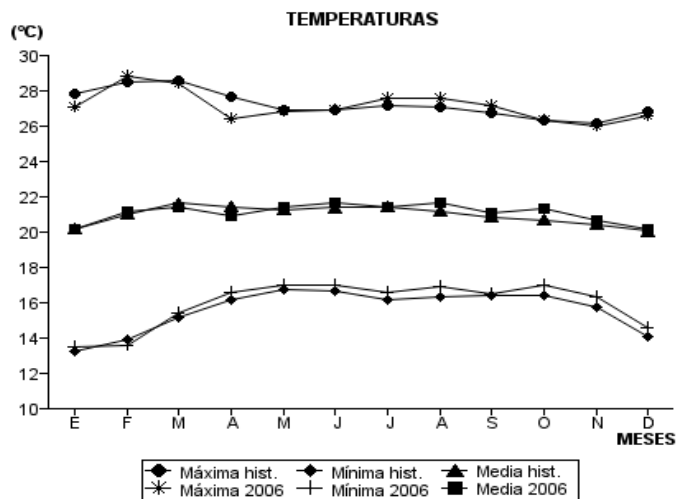
Diciembre	Temperatura (°C)			Hum. Rel.(%)	Precipitación (mm)			Brillo Sol.(h)
	Min.	Máx.	Med.		Día	Noche	Total	
1	14.6	26.2	20.2	88.0	0.0	0.0	0.0	9.1
2	14.7	27.0	20.2	81.7	0.0	0.0	0.0	10.2
3	15.0	26.7	19.8	94.0	0.0	0.0	0.0	7.6
4	14.8	25.6	20.2	85.7	0.0	0.0	0.0	6.9
5	14.6	25.8	19.7	86.7	0.0	0.0	0.0	9.5
6	14.4	26.4	20.0	90.0	0.0	0.0	0.0	9.9
7	15.2	27.2	21.4	88.7	0.1	0.3	0.4	7.5
8	16.1	26.7	20.7	88.7	9.8	0.0	9.8	8.4
9	16.0	26.5	21.1	90.7	0.0	0.0	0.0	9.3
10	17.0	25.6	20.3	91.3	0.0	0.0	0.0	7.1
11	14.2	26.4	20.1	86.0	0.0	0.0	0.0	9.2
12	15.2	25.2	20.0	91.0	32.0	2.1	34.1	3.0
13	17.0	24.0	19.8	94.3	2.2	0.7	2.9	3.0
14	15.6	24.8	19.8	82.7	0.0	0.0	0.0	8.3
15	12.0	27.3	19.1	79.0	0.0	0.0	0.0	9.9
16	11.8	27.2	20.5	80.0	0.0	0.0	0.0	9.5
17	13.3	26.2	19.7	85.7	0.0	0.0	0.0	10.0
18	14.0	26.8	19.3	85.3	0.0	0.0	0.0	9.4
19	13.8	26.4	20.2	88.3	0.0	0.0	0.0	8.7
20	14.4	27.3	20.3	86.7	0.0	0.0	0.0	8.0
21	16.0	26.4	20.9	89.7	0.0	0.0	0.0	7.7
22	14.4	27.2	21.4	87.0	0.0	0.0	0.0	8.2
23	16.0	27.5	20.6	87.3	0.0	0.0	0.0	9.6
24	14.4	26.6	20.2	87.3	0.0	0.0	0.0	10.0
25	14.7	26.8	19.3	86.3	0.0	0.0	0.0	8.0
26	14.1	27.2	20.8	83.7	0.0	0.0	0.0	8.2
27	15.6	27.0	20.5	87.7	25.9	0.0	25.9	7.5
28	15.3	26.5	20.2	89.3	0.0	0.0	0.0	8.9
29	13.9	26.8	19.9	86.0	0.0	0.0	0.0	10.1
30	12.3	29.6	20.3	79.0	0.0	0.0	0.0	10.1
31	13.5	27.9	20.1	83.3	0.0	0.0	0.0	10.1
Total:					70.0	3.1	73.1	262.9
Promedio:	14.6	26.6	20.2	86.8				

Estación: Pueblo Bello
Año : 2006

Dpto: Cesar
Mpio: Pueblo Bello

Latitud : 10° 25' N
Longitud: 73° 34' W
Altitud: 1134 m

MES	TEMPERATURA (°C)					PRECIPITACIÓN			
	Mín. Med.	Máx. Med.	Media	Max. Abs.	Mín. Abs.	Hum. Rel.(%)	Total mm.	Dias Lluvia	Brillo Sol.(h)
Enero	13.5	27.1	20.2	29.2	10.0	78.1	12.1	5	245.9
Febrero	13.6	28.8	21.2	30.5	10.0	71.5	0.2	1	249.2
Marzo	15.4	28.4	21.4	30.8	11.8	78.2	103.2	12	189.3
Abril	16.6	26.4	20.9	29.6	14.6	88.9	284.4	20	151.0
Mayo	17.0	26.8	21.4	28.6	12.8	91.0	253.6	20	181.5
Junio	17.0	26.9	21.7	30.0	15.0	89.4	231.3	18	186.1
Julio	16.6	27.6	21.4	31.3	13.6	86.2	156.5	12	176.0
Agosto	16.9	27.6	21.7	30.5	15.2	86.7	356.0	16	197.9
Septiembre	16.5	27.2	21.1	29.5	14.0	89.0	241.1	21	198.6
Octubre	17.0	26.3	21.3	30.4	14.6	90.6	169.9	21	176.6
Noviembre	16.3	26.0	20.7	27.6	14.2	90.5	211.6	19	208.1
Diciembre	14.6	26.6	20.2	29.6	11.8	86.8	73.1	5	262.9
Promedio:	15.9	27.1	21.1			85.6			
Absoluta:				31.3	10.0				
Total:							2093.0	170	2423.1



Estación: Mesitas de Santa Inés
Año : 2006

Dpto: Cundinamarca
Mpio: Cachipay

Latitud : 4° 43' N
Longitud: 74° 27' W
Altitud: 1340 m

Enero	Temperatura (°C)			Hum. Rel.(%)	Precipitación (mm)			Brillo Sol.(h)
	Min.	Máx.	Med.		Día	Noche	Total	
1	16.0	25.6	20.5	74.3	0.0	0.0	0.0	6.3
2	16.4	26.0	20.2	78.0	18.0	0.0	18.0	5.3
3	17.5	23.6	19.6	88.0	11.3	0.1	11.4	1.5
4	17.0	23.4	19.1	85.0	0.0	0.2	0.2	3.2
5	17.4	21.2	18.3	92.3	0.8	0.0	0.8	0.0
6	16.1	24.3	18.4	90.3	34.8	1.5	36.3	2.6
7	17.5	23.0	18.9	92.0	7.5	0.9	8.4	1.1
8	17.6	22.0	19.0	94.3	7.5	1.8	9.3	0.4
9	16.5	24.0	20.0	78.7	0.0	0.0	0.0	2.7
10	17.9	24.6	20.7	81.3	0.0	0.0	0.0	2.7
11	18.6	24.2	20.2	87.3	3.4	0.0	3.4	2.3
12	17.5	24.1	19.8	80.0	0.0	0.0	0.0	2.1
13	18.0	25.5	21.2	68.3	0.0	0.0	0.0	6.6
14	16.6	26.5	21.5	67.7	0.0	0.0	0.0	8.0
15	18.5	23.6	20.0	89.3	3.4	0.0	3.4	1.0
16	17.6	23.0	20.1	90.3	0.0	0.0	0.0	1.2
17	17.0	24.6	21.2	77.0	0.0	0.0	0.0	4.2
18	17.4	24.5	20.4	81.3	1.3	0.0	1.3	3.3
19	16.2	25.2	19.9	78.0	18.5	0.0	18.5	4.9
20	16.1	24.5	20.4	72.7	0.1	0.1	0.2	5.3
21	18.0	25.4	20.9	75.3	0.0	0.0	0.0	6.2
22	16.5	25.0	20.5	67.3	0.0	0.0	0.0	5.3
23	18.0	24.5	20.4	77.0	0.0	0.0	0.0	0.6
24	17.5	26.0	21.3	73.0	0.0	0.0	0.0	5.0
25	18.2	25.0	21.6	80.3	0.0	0.0	0.0	3.1
26	19.4	27.0	22.2	78.3	0.0	0.0	0.0	3.1
27	18.5	23.5	20.4	84.0	0.2	0.0	0.2	0.5
28	17.6	26.8	21.4	69.7	0.0	0.0	0.0	4.3
29	18.8	22.3	19.8	86.0	0.0	0.0	0.0	0.1
30	17.4	24.9	21.2	72.7	0.0	0.1	0.1	3.9
31	18.0	23.0	20.0	89.0	0.4	0.0	0.4	1.6
Total:					107.2	4.7	111.9	98.4
Promedio:	17.5	24.4	20.3	80.6				

Febrero	Temperatura (°C)			Hum. Rel.(%)	Precipitación (mm)			Brillo Sol.(h)
	Min.	Máx.	Med.		Día	Noche	Total	
1	18.6	22.5	20.0	86.0	14.4	0.0	14.4	0.6
2	17.2	24.1	20.9	79.3	0.0	0.0	0.0	1.6
3	18.0	24.0	20.4	86.0	0.0	0.0	0.0	0.8
4	18.4	22.5	19.8	92.0	1.3	0.6	1.9	1.5
5	17.4	23.1	19.2	94.3	30.3	0.0	30.3	0.2
6	17.0	24.6	20.7	83.3	0.0	0.0	0.0	4.4
7	18.4	26.0	21.6	72.0	0.1	0.0	0.1	4.0
8	17.6	25.4	21.7	74.3	0.0	0.0	0.0	3.3
9	18.4	26.2	21.1	80.0	0.0	0.5	0.5	5.3
10	19.0	26.0	21.6	76.0	0.0	0.0	0.0	5.0
11	18.5	27.3	22.1	69.7	0.0	0.0	0.0	7.3
12	18.0	26.0	21.3	79.7	0.0	0.0	0.0	7.8
13	17.8	28.1	22.0	68.3	0.0	0.0	0.0	8.4
14	17.0	27.0	21.6	70.7	0.0	0.0	0.0	7.0
15	17.0	27.5	21.4	67.7	0.0	0.3	0.3	4.8
16	18.5	25.4	21.7	75.3	0.0	0.0	0.0	5.2
17	19.5	26.0	21.5	76.3	0.0	0.0	0.0	5.4
18	18.8	25.9	21.4	78.0	0.0	2.4	2.4	3.3
19	18.4	25.0	21.1	83.7	0.0	0.0	0.0	1.6
20	18.2	27.0	20.4	85.7	8.8	0.0	8.8	3.8
21	17.9	25.6	19.9	85.0	7.0	1.4	8.4	4.6
22	16.6	25.4	20.8	72.0	0.0	0.0	0.0	8.0
23	16.7	27.6	21.7	60.7	0.0	0.0	0.0	8.0
24	17.0	27.9	22.2	57.3	0.0	0.0	0.0	7.7
25	18.4	26.0	21.5	78.3	0.0	0.0	0.0	3.7
26	18.6	27.0	21.7	74.3	0.0	0.0	0.0	2.9
27	17.6	23.9	19.4	91.0	15.5	0.0	15.5	2.1
28	17.0	24.5	22.3	81.7	0.0	0.0	0.0	2.3
29								
30								
31								
Total:					77.4	5.2	82.6	120.6
Promedio:	17.9	25.6	21.1	77.8				

Estación: Mesitas de Santa Inés
Año : 2006

Dpto: Cundinamarca
Mpio: Cachipay

Latitud : 4° 43' N
Longitud: 74° 27' W
Altitud: 1340 m

Marzo	Temperatura (°C)			Hum. Rel.(%)	Precipitación (mm)			Brillo Sol.(h)
	Min.	Máx.	Med.		Día	Noche	Total	
1	16.4	27.0	22.4	61.3	0.0	0.0	0.0	7.1
2	18.4	27.6	22.8	60.0	0.0	0.0	0.0	7.8
3	17.8	26.4	21.5	72.7	0.0	0.0	0.0	4.4
4	18.6	23.6	20.4	91.3	13.7	0.0	13.7	0.0
5	19.0	24.5	20.8	86.7	4.3	0.0	4.3	1.0
6	18.4	22.8	19.8	85.0	14.0	0.0	14.0	0.4
7	17.5	24.4	20.2	81.7	0.0	0.0	0.0	0.8
8	17.6	22.1	18.8	96.3	0.1	7.0	7.1	0.3
9	17.5	24.5	20.0	87.0	2.8	0.0	2.8	0.4
10	16.5	24.2	19.1	94.7	10.6	1.1	11.7	1.6
11	16.8	24.6	20.8	72.0	0.0	0.0	0.0	5.8
12	17.5	25.0	19.6	87.7	23.1	2.9	26.0	4.8
13	17.2	24.0	20.9	79.7	3.6	9.0	12.6	4.4
14	17.5	26.0	21.2	76.3	5.2	0.0	5.2	3.7
15	18.0	22.0	19.4	92.0	1.8	0.6	2.4	0.0
16	17.4	24.4	20.4	80.7	0.0	1.5	1.5	1.9
17	18.0	24.0	20.2	83.3	2.0	0.0	2.0	2.3
18	17.0	23.8	19.3	89.7	11.0	0.0	11.0	1.2
19	17.5	23.6	19.9	90.7	0.0	0.0	0.0	3.1
20	18.4	24.0	20.5	83.0	0.0	0.0	0.0	0.9
21	17.4	24.2	20.4	83.3	0.0	0.0	0.0	2.1
22	17.5	23.5	20.4	78.3	0.0	0.0	0.0	1.0
23	18.0	25.0	20.7	80.7	0.0	1.8	1.8	3.3
24	17.4	24.6	20.1	88.3	0.8	0.1	0.9	1.7
25	17.8	21.6	19.4	90.3	15.4	7.3	22.7	0.2
26	17.0	21.0	18.3	81.7	1.4	0.0	1.4	0.0
27	16.6	23.5	20.0	76.7	0.0	0.0	0.0	0.9
28	18.0	25.0	20.2	77.0	0.0	0.0	0.0	3.7
29	18.2	26.0	21.4	65.3	0.0	0.0	0.0	4.1
30	18.5	26.6	22.0	70.7	0.0	0.4	0.4	5.7
31	18.2	25.0	21.0	76.3	0.0	0.0	0.0	3.4
Total:					109.8	31.7	141.5	78.0
Promedio:	17.7	24.3	20.4	81.3				

Abril	Temperatura (°C)			Hum. Rel.(%)	Precipitación (mm)			Brillo Sol.(h)
	Min.	Máx.	Med.		Día	Noche	Total	
1	18.5	25.5	21.0	83.7	3.0	3.0	6.0	1.8
2	17.5	23.5	19.9	87.0	0.0	0.0	0.0	1.2
3	17.4	25.5	20.6	78.0	0.0	0.0	0.0	3.0
4	18.0	23.4	21.0	85.0	1.4	14.9	16.3	1.5
5	17.5	22.4	19.6	92.7	8.9	0.7	9.6	0.6
6	18.2	24.9	20.1	86.0	1.0	0.2	1.2	3.6
7	18.0	22.0	19.0	91.7	0.0	0.0	0.0	0.8
8	17.0	24.0	20.6	78.0	0.0	0.0	0.0	2.1
9	17.7	24.5	20.5	67.3	6.7	0.0	6.7	3.8
10	16.0	25.5	20.8	78.0	0.4	13.0	13.4	5.7
11	17.6	26.4	21.8	79.0	0.0	2.4	2.4	4.4
12	18.1	24.8	19.2	90.7	2.9	6.7	9.6	1.0
13	17.1	23.0	18.9	88.3	1.8	6.6	8.4	0.9
14	17.4	23.6	19.4	87.7	0.2	1.0	1.2	0.6
15	17.5	23.2	19.5	89.0	0.0	1.5	1.5	0.7
16	17.4	23.5	20.7	83.7	0.0	0.0	0.0	2.7
17	17.6	24.0	19.1	86.3	0.3	0.0	0.3	1.7
18	18.2	26.1	20.2	78.0	1.8	3.3	5.1	3.3
19	17.6	26.5	21.6	79.3	0.0	0.0	0.0	7.3
20	17.9	25.6	20.6	78.7	0.0	0.0	0.0	1.9
21	17.5	26.5	21.5	71.0	0.0	0.0	0.0	7.4
22	18.5	25.6	22.2	61.3	0.0	0.1	0.1	9.1
23	19.5	25.0	20.9	79.0	0.2	0.0	0.2	1.2
24	17.6	25.6	21.3	66.7	0.0	0.0	0.0	3.6
25	18.2	26.0	22.1	69.0	0.0	2.4	2.4	3.7
26	18.0	24.0	20.1	89.0	7.8	4.4	12.2	3.5
27	17.5	23.5	19.7	83.3	0.7	0.0	0.7	0.9
28	17.4	25.0	20.4	78.7	0.0	0.0	0.0	3.1
29	17.6	24.0	19.0	85.0	1.5	1.4	2.9	3.0
30	18.0	22.9	19.6	90.0	0.0	0.0	0.0	0.3
31								
Total:					38.6	61.6	100.2	84.4
Promedio:	17.7	24.5	20.4	81.4				

Estación: Mesitas de Santa Inés
Año : 2006

Dpto: Cundinamarca
Mpio: Cachipay

Latitud : 4° 43' N
Longitud: 74° 27' W
Altitud: 1340 m

Mayo	Temperatura (°C)			Hum. Rel.(%)	Precipitación (mm)			Brillo Sol.(h)
	Min.	Máx.	Med.		Día	Noche	Total	
1	18.0	26.2	21.7	75.3	0.0	1.2	1.2	4.7
2	17.6	23.4	19.1	91.7	1.4	1.2	2.6	1.6
3	18.1	26.5	19.8	83.0	5.0	1.5	6.5	4.9
4	18.5	26.0	21.1	74.3	0.9	4.5	5.4	1.0
5	17.5	23.6	20.2	84.0	0.0	31.7	31.7	0.3
6	18.4	25.1	20.4	88.7	7.2	0.0	7.2	2.0
7	17.0	24.0	20.0	86.3	38.4	2.0	40.4	2.3
8	17.5	24.5	20.2	86.3	1.0	0.0	1.0	2.5
9	18.5	23.7	19.8	89.0	3.7	4.2	7.9	2.2
10	17.3	24.1	20.0	86.3	0.0	3.7	3.7	2.4
11	18.0	26.6	21.8	77.3	0.5	11.0	11.5	6.2
12	18.2	26.0	21.5	79.0	0.0	0.3	0.3	7.2
13	18.5	25.6	21.6	74.3	0.0	0.0	0.0	6.3
14	17.1	27.4	21.3	59.7	0.0	0.0	0.0	8.8
15	18.2	28.0	22.6	66.0	0.0	0.0	0.0	8.4
16	19.5	26.4	21.8	67.0	0.3	0.0	0.3	5.0
17	17.7	23.5	19.4	82.0	23.4	0.0	23.4	0.7
18	17.5	24.4	19.8	88.0	0.0	0.0	0.0	1.4
19	18.4	25.5	21.2	68.0	0.2	0.0	0.2	2.8
20	17.5	25.0	20.0	77.7	8.5	0.9	9.4	5.1
21	18.4	24.0	20.3	87.0	0.0	0.0	0.0	2.3
22	16.0	26.4	20.9	62.0	0.0	0.0	0.0	10.0
23	19.5	26.0	22.3	44.7	0.0	0.0	0.0	8.7
24	18.6	25.4	20.4	77.7	0.0	0.6	0.6	1.4
25	18.0	26.0	21.8	73.7	0.0	1.1	1.1	6.3
26	18.1	24.5	20.4	81.0	0.0	0.0	0.0	3.3
27	18.0	26.5	21.0	65.3	0.0	0.0	0.0	5.1
28	18.5	23.5	20.1	75.7	4.0	0.0	4.0	0.2
29	17.0	26.0	21.0	75.7	0.0	22.8	22.8	5.2
30	18.2	26.8	21.0	79.3	0.0	0.0	0.0	3.1
31	19.0	26.0	21.0	79.7	0.0	0.3	0.3	2.5
Total:					94.5	87.0	181.5	123.9
Promedio:	18.0	25.4	20.8	77.0				

Junio	Temperatura (°C)			Hum. Rel.(%)	Precipitación (mm)			Brillo Sol.(h)
	Min.	Máx.	Med.		Día	Noche	Total	
1	18.1	26.4	20.7	73.0	0.6	2.2	2.8	2.9
2	18.0	26.0	21.1	71.7	0.0	0.8	0.8	5.3
3	18.3	27.6	20.7	78.0	0.5	45.6	46.1	4.2
4	18.5	23.5	20.4	91.0	0.2	1.1	1.3	3.0
5	17.5	23.8	20.6	89.0	0.0	18.8	18.8	2.4
6	17.0	23.1	19.4	89.3	0.0	0.0	0.0	1.2
7	17.4	21.2	19.0	86.7	2.2	0.0	2.2	0.0
8	16.2	22.5	18.6	89.7	1.6	0.0	1.6	1.0
9	16.5	22.0	19.3	85.3	0.0	0.0	0.0	1.0
10	17.5	23.6	19.1	83.0	15.9	0.1	16.0	1.5
11	17.0	22.5	18.1	90.0	22.1	0.8	22.9	1.5
12	16.5	26.0	20.0	68.3	0.0	0.3	0.3	6.7
13	17.5	25.8	21.0	68.7	0.1	0.2	0.3	6.1
14	17.6	26.0	21.6	69.7	0.0	1.0	1.0	7.3
15	17.8	25.6	20.0	79.3	0.0	9.7	9.7	3.0
16	17.6	22.5	19.5	84.7	0.0	0.0	0.0	1.8
17	16.6	25.5	20.1	70.0	0.0	0.0	0.0	3.3
18	17.5	24.6	20.0	78.7	0.0	0.0	0.0	5.1
19	16.4	25.5	21.0	62.0	0.0	0.2	0.2	8.1
20	17.8	26.0	20.6	73.7	0.0	0.3	0.3	5.8
21	18.0	24.5	20.2	72.0	0.0	0.0	0.0	2.9
22	17.5	26.6	21.3	74.0	0.0	28.7	28.7	6.7
23	17.8	26.1	21.0	70.3	0.0	0.0	0.0	7.8
24	17.0	26.4	20.3	69.3	0.0	0.0	0.0	7.0
25	18.0	24.6	20.4	70.7	0.0	0.0	0.0	2.6
26	19.0	26.7	21.8	67.0	0.0	0.0	0.0	7.7
27	18.6	25.8	21.4	70.3	0.0	0.0	0.0	4.2
28	17.0	25.1	21.0	69.7	0.0	0.0	0.0	5.3
29	16.8	24.6	20.3	73.0	0.0	0.0	0.0	6.5
30	17.0	26.1	22.1	65.7	0.0	0.0	0.0	9.7
31								
Total:					43.2	109.8	153.0	131.6
Promedio:	17.5	24.9	20.4	76.1				

Estación: Mesitas de Santa Inés
Año : 2006

Dpto: Cundinamarca
Mpio: Cachipay

Latitud : 4° 43' N
Longitud: 74° 27' W
Altitud: 1340 m

Julio	Temperatura (°C)			Hum. Rel.(%)	Precipitación (mm)			Brillo Sol.(h)
	Min.	Máx.	Med.		Día	Noche	Total	
1	18.5	26.6	22.8	60.3	0.0	0.0	0.0	9.6
2	17.1	26.0	22.5	62.7	0.0	0.0	0.0	5.3
3	17.4	25.0	21.2	74.3	0.0	0.0	0.0	3.1
4	17.1	22.8	20.4	73.7	0.0	0.0	0.0	0.2
5	16.1	26.0	21.6	59.0	0.0	0.0	0.0	7.1
6	16.8	27.5	22.1	63.7	0.0	0.2	0.2	6.5
7	16.5	26.5	21.8	59.7	0.0	0.0	0.0	8.0
8	17.6	27.4	22.1	61.0	0.0	0.0	0.0	7.0
9	19.0	26.9	22.1	60.7	0.0	0.0	0.0	6.5
10	18.6	25.5	21.8	56.3	0.0	0.0	0.0	2.7
11	18.0	26.5	21.6	68.0	0.0	0.0	0.0	6.6
12	18.4	26.0	22.1	63.3	0.0	0.0	0.0	4.7
13	19.0	26.3	21.2	71.3	0.0	0.8	0.8	4.3
14	18.0	25.5	22.0	66.7	0.0	0.0	0.0	3.9
15	17.5	23.9	20.0	79.7	0.0	0.0	0.0	0.8
16	18.2	23.0	20.5	65.7	0.0	0.0	0.0	0.4
17	16.5	27.0	21.3	61.3	0.0	0.0	0.0	7.1
18	18.5	24.5	21.4	66.3	0.0	0.0	0.0	1.1
19	17.0	24.7	21.0	61.0	0.0	0.0	0.0	2.1
20	17.2	27.0	21.4	57.0	0.0	0.0	0.0	4.7
21	19.1	26.8	21.3	61.3	0.0	0.0	0.0	2.9
22	18.0	24.4	20.6	72.3	0.0	0.0	0.0	2.0
23	17.5	25.0	20.4	76.0	0.0	0.0	0.0	2.6
24	17.6	24.0	20.4	76.3	0.0	0.0	0.0	0.9
25	17.3	25.5	20.5	73.3	0.0	0.0	0.0	3.1
26	17.4	27.0	22.3	57.0	0.0	0.0	0.0	7.4
27	17.2	23.0	18.7	86.0	23.5	2.1	25.6	1.3
28	15.7	18.8	17.1	96.0	8.4	0.0	8.4	0.0
29	15.0	26.1	20.0	69.0	0.0	0.3	0.3	8.5
30	17.2	27.0	21.0	57.0	0.0	4.1	4.1	9.2
31	16.8	27.4	21.8	55.7	0.0	0.0	0.0	6.8
Total:					31.9	7.5	39.4	136.4
Promedio:	17.5	25.5	21.1	66.8				

Agosto	Temperatura (°C)			Hum. Rel.(%)	Precipitación (mm)			Brillo Sol.(h)
	Min.	Máx.	Med.		Día	Noche	Total	
1	18.0	26.5	22.7	56.3	0.0	0.0	0.0	7.4
2	16.8	26.0	20.5	73.0	0.0	0.0	0.0	6.1
3	15.0	26.4	21.2	57.7	0.0	0.0	0.0	8.4
4	16.5	25.6	21.2	57.7	0.0	0.0	0.0	4.5
5	18.0	25.0	21.3	65.3	0.0	0.0	0.0	4.8
6	17.0	27.6	21.5	57.7	0.0	0.0	0.0	6.7
7	17.4	26.4	21.3	64.7	0.0	0.0	0.0	1.1
8	18.6	25.5	21.0	73.7	0.9	0.0	0.9	1.7
9	17.8	28.0	22.5	57.0	0.0	0.0	0.0	5.5
10	18.5	27.1	23.2	69.0	0.0	0.0	0.0	3.0
11	18.8	26.5	21.7	66.0	0.0	0.0	0.0	1.6
12	18.0	27.5	22.8	51.0	0.0	0.0	0.0	7.7
13	17.6	27.1	22.2	55.0	0.0	0.0	0.0	9.1
14	17.4	29.0	23.2	51.3	0.0	0.3	0.3	9.8
15	18.0	25.0	21.2	79.0	3.1	0.0	3.1	2.1
16	18.5	24.6	20.8	76.0	0.0	0.0	0.0	1.8
17	18.2	27.7	22.4	67.7	0.0	12.9	12.9	4.4
18	17.9	24.5	20.9	72.0	11.5	0.0	11.5	2.3
19	19.5	27.5	21.8	62.0	0.0	0.0	0.0	5.0
20	18.5	27.6	23.2	55.7	0.0	0.0	0.0	6.4
21	17.6	26.9	22.4	61.3	0.0	0.0	0.0	3.7
22	18.5	26.0	21.5	62.0	0.0	0.0	0.0	5.7
23	17.4	29.0	23.2	53.7	0.0	0.2	0.2	7.8
24	19.0	27.8	21.5	73.0	0.4	49.6	50.0	5.1
25	17.4	26.0	21.0	66.3	0.0	0.4	0.4	1.1
26	18.4	26.5	21.1	72.7	0.0	0.0	0.0	3.4
27	18.1	23.0	19.8	83.7	12.9	0.9	13.8	2.1
28	17.2	23.6	19.8	73.3	4.0	0.0	4.0	1.9
29	18.1	27.6	21.6	59.0	0.0	0.0	0.0	5.1
30	17.5	26.6	21.8	64.3	0.0	0.0	0.0	5.0
31	18.0	27.0	22.7	54.0	0.0	0.0	0.0	4.7
Total:					32.8	64.3	97.1	145.0
Promedio:	17.8	26.5	21.7	64.2				

Estación: Mesitas de Santa Inés
Año : 2006

Dpto: Cundinamarca
Mpio: Cachipay

Latitud : 4° 43' N
Longitud: 74° 27' W
Altitud: 1340 m

Septiembre	Temperatura (°C)			Hum. Rel.(%)	Precipitación (mm)			Brillo Sol.(h)
	Min.	Máx.	Med.		Día	Noche	Total	
1	18.5	28.0	22.5	61.0	0.0	0.0	0.0	5.8
2	17.5	28.5	23.2	65.0	0.0	0.0	0.0	7.3
3	18.0	25.0	20.4	76.7	0.2	0.0	0.2	4.7
4	17.6	25.5	20.8	74.3	0.0	0.0	0.0	2.2
5	16.2	24.5	19.1	83.7	31.8	0.0	31.8	4.1
6	16.5	26.0	22.4	52.7	0.0	0.8	0.8	7.0
7	17.4	24.5	21.5	60.0	0.0	0.0	0.0	2.0
8	17.0	26.7	22.0	57.0	0.0	0.0	0.0	6.1
9	19.0	25.5	21.1	71.7	0.1	0.0	0.1	4.3
10	17.0	26.1	21.0	64.3	0.0	0.0	0.0	6.0
11	17.4	24.0	20.0	69.3	0.0	0.0	0.0	1.6
12	17.5	25.1	21.5	64.7	0.0	1.2	1.2	2.7
13	18.0	25.2	19.6	76.7	0.9	0.0	0.9	2.4
14	17.4	27.6	22.2	56.0	0.0	0.0	0.0	6.2
15	18.5	23.0	19.8	83.0	1.1	0.0	1.1	3.0
16	17.5	26.6	21.2	62.3	0.0	0.0	0.0	3.8
17	17.1	24.0	19.3	77.7	0.0	0.0	0.0	1.1
18	16.9	21.8	18.1	81.3	7.3	0.0	7.3	1.0
19	16.5	25.2	20.6	71.0	0.0	0.0	0.0	4.6
20	16.6	27.1	22.3	57.0	0.0	0.0	0.0	7.2
21	16.5	27.8	22.4	56.0	0.0	0.0	0.0	4.7
22	17.0	27.8	21.2	72.0	2.6	0.0	2.6	5.0
23	19.0	28.5	23.2	59.0	0.0	0.0	0.0	8.4
24	17.8	25.4	20.4	71.0	0.0	0.0	0.0	2.2
25	17.0	28.0	22.4	52.0	0.0	6.7	6.7	7.5
26	16.2	27.6	21.4	62.3	0.0	0.0	0.0	9.2
27	17.0	28.8	22.5	50.0	0.0	0.0	0.0	10.1
28	17.5	29.3	22.6	49.0	0.0	0.0	0.0	7.8
29	19.3	28.8	22.7	62.0	0.0	0.0	0.0	4.2
30	19.0	27.4	22.6	67.7	0.0	0.0	0.0	2.1
31								
Total:					44.0	8.7	52.7	144.3
Promedio:	17.5	26.3	21.3	65.5				

Octubre	Temperatura (°C)			Hum. Rel.(%)	Precipitación (mm)			Brillo Sol.(h)
	Min.	Máx.	Med.		Día	Noche	Total	
1	18.0	26.6	21.8	72.3	0.0	0.0	0.0	3.1
2	18.8	24.5	20.6	78.0	0.0	0.0	0.0	1.4
3	19.3	25.0	21.2	69.0	0.0	0.0	0.0	1.0
4	18.8	26.5	20.9	73.7	0.0	0.0	0.0	3.0
5	18.5	27.5	23.0	58.7	0.0	2.0	2.0	6.0
6	19.0	29.0	24.3	57.0	0.0	0.0	0.0	10.0
7	19.5	28.5	24.2	51.7	0.0	0.3	0.3	7.3
8	18.5	29.5	23.3	50.3	0.0	0.0	0.0	3.3
9	18.8	25.6	21.8	73.7	0.5	0.0	0.5	1.8
10	19.3	27.5	22.5	68.0	0.0	0.0	0.0	4.1
11	19.4	26.1	21.3	81.0	4.9	1.6	6.5	2.9
12	17.9	25.0	21.1	78.3	0.3	8.2	8.5	3.8
13	18.0	24.6	20.0	93.7	0.0	0.0	0.0	1.0
14	17.6	25.0	20.0	84.0	3.0	1.5	4.5	1.7
15	17.5	21.0	18.4	94.7	11.1	0.0	11.1	0.7
16	17.3	24.2	19.2	90.3	1.3	1.6	2.9	2.5
17	17.0	21.0	18.5	87.0	3.0	0.0	3.0	0.2
18	16.5	26.5	21.2	74.7	1.6	1.9	3.5	6.5
19	17.5	24.6	21.0	83.3	9.0	0.0	9.0	2.1
20	17.6	23.6	20.3	90.7	9.3	0.0	9.3	3.3
21	17.5	25.0	20.3	89.0	11.9	0.2	12.1	2.2
22	18.4	23.0	19.8	80.7	0.1	2.7	2.8	0.9
23	17.5	20.0	18.6	94.3	1.1	0.0	1.1	0.0
24	15.0	25.0	19.9	69.3	0.0	0.0	0.0	7.7
25	17.5	25.8	21.6	66.7	0.0	0.0	0.0	6.3
26	17.3	23.5	19.6	85.7	32.4	2.0	34.4	4.0
27	17.5	26.0	21.3	70.0	0.0	0.0	0.0	3.9
28	18.6	24.0	19.6	81.0	29.2	0.0	29.2	3.5
29	17.5	24.5	20.6	78.3	9.1	0.0	9.1	4.2
30	17.4	22.0	19.8	86.7	0.0	3.3	3.3	0.8
31	18.5	25.8	21.2	81.3	0.0	1.4	1.4	2.4
Total:					127.8	26.7	154.5	101.6
Promedio:	18.0	25.0	20.9	77.2				

Estación: Mesitas de Santa Inés
Año : 2006

Dpto: Cundinamarca
Mpio: Cachipay

Latitud : 4° 43' N
Longitud: 74° 27' W
Altitud: 1340 m

Noviembre	Temperatura (°C)			Hum. Rel.(%)	Precipitación (mm)			Brillo Sol.(h)
	Min.	Máx.	Med.		Día	Noche	Total	
1	18.4	26.0	20.9	82.7	5.0	0.0	5.0	6.0
2	17.5	25.8	21.3	81.7	5.0	6.0	11.0	4.7
3	17.8	25.1	21.5	78.0	0.0	0.0	0.0	4.7
4	17.6	25.5	21.4	71.7	0.0	0.0	0.0	4.6
5	17.5	23.9	19.2	82.7	34.1	0.0	34.1	0.1
6	17.3	25.0	20.4	82.3	17.6	0.1	17.7	3.1
7	18.2	24.0	19.6	92.3	2.0	6.6	8.6	2.0
8	17.0	22.8	19.2	91.0	0.0	0.0	0.0	1.4
9	17.3	25.0	19.6	82.3	17.0	4.9	21.9	1.1
10	17.0	23.5	19.8	84.3	0.0	0.0	0.0	0.9
11	18.5	24.0	21.3	72.3	0.0	4.3	4.3	2.6
12	17.0	23.6	18.9	87.3	0.4	0.4	0.8	1.4
13	18.0	25.0	20.5	76.7	0.0	0.0	0.0	4.1
14	17.9	21.4	18.9	92.0	28.0	10.8	38.8	0.6
15	16.5	21.0	18.6	92.0	3.9	1.2	5.1	0.0
16	17.5	22.3	19.3	90.7	13.8	2.1	15.9	0.6
17	18.0	23.4	19.6	91.7	0.4	0.6	1.0	3.7
18	16.5	23.0	18.5	84.3	25.2	0.0	25.2	3.5
19	16.4	24.5	20.2	74.7	0.0	0.0	0.0	3.7
20	18.0	24.4	21.2	76.7	0.5	1.5	2.0	3.2
21	17.5	25.5	21.6	71.7	0.1	0.5	0.6	5.2
22	17.0	23.5	18.8	90.0	1.6	0.0	1.6	2.4
23	16.4	25.3	20.6	67.0	0.0	0.0	0.0	2.0
24	18.0	23.0	19.6	89.0	5.9	0.0	5.9	5.5
25	16.8	24.6	20.3	84.0	0.0	0.0	0.0	3.4
26	18.0	25.0	20.0	78.3	0.0	0.0	0.0	2.3
27	17.6	24.4	20.5	81.0	0.0	0.0	0.0	1.7
28	18.2	25.6	20.3	79.3	4.1	0.0	4.1	5.0
29	16.2	24.0	20.3	79.3	0.0	0.0	0.0	3.5
30	17.5	25.1	20.8	70.3	0.0	0.0	0.0	5.0
31								
Total:					164.6	39.0	203.6	88.0
Promedio:	17.4	24.2	20.1	81.9				

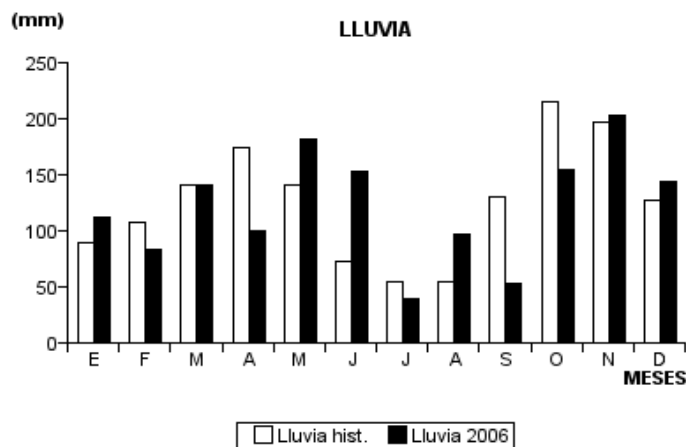
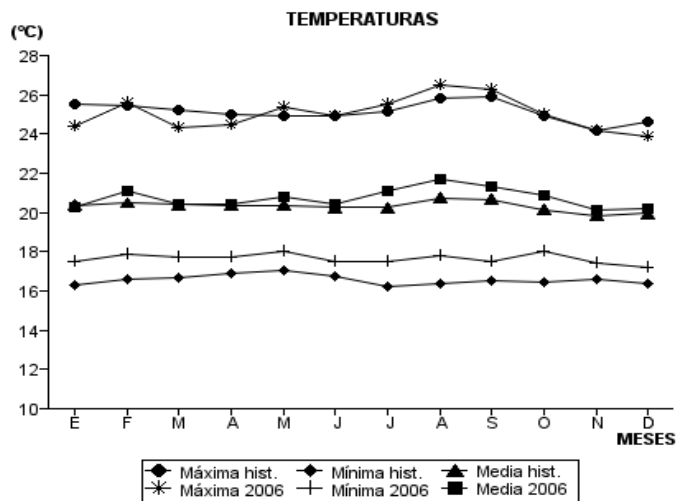
Diciembre	Temperatura (°C)			Hum. Rel.(%)	Precipitación (mm)			Brillo Sol.(h)
	Min.	Máx.	Med.		Día	Noche	Total	
1	16.5	26.0	21.2	74.3	0.7	0.0	0.7	4.6
2	18.0	22.6	19.8	87.3	1.0	0.0	1.0	1.2
3	17.0	24.5	20.3	86.7	36.4	0.0	36.4	4.9
4	17.4	25.5	21.1	81.0	6.0	0.3	6.3	4.7
5	18.0	22.5	19.8	92.3	10.3	0.0	10.3	1.2
6	18.2	21.3	19.8	90.7	0.0	0.0	0.0	0.2
7	17.8	21.5	18.9	94.0	5.8	0.0	5.8	0.2
8	16.8	23.4	19.6	84.7	21.3	0.3	21.6	2.1
9	17.0	22.5	19.0	91.7	5.3	0.0	5.3	1.1
10	16.5	23.5	20.0	87.7	0.0	8.7	8.7	3.0
11	18.0	24.4	20.8	84.0	0.0	12.0	12.0	1.5
12	17.8	20.6	18.5	94.0	0.8	0.0	0.8	0.0
13	17.0	22.3	19.2	88.7	1.1	0.0	1.1	0.9
14	17.7	22.9	20.0	85.7	2.8	0.0	2.8	2.3
15	16.5	24.0	20.4	80.3	0.0	0.3	0.3	2.0
16	17.5	23.5	20.4	81.7	1.7	17.3	19.0	3.9
17	17.0	24.5	19.5	85.7	0.0	0.0	0.0	6.4
18	16.6	25.4	20.6	81.0	0.0	1.1	1.1	2.3
19	18.4	23.2	20.6	87.0	0.9	3.7	4.6	3.2
20	18.0	23.8	20.4	82.7	0.8	0.1	0.9	0.2
21	17.0	23.5	20.8	83.3	0.0	0.0	0.0	1.3
22	16.0	24.3	20.2	66.3	0.0	0.0	0.0	3.5
23	17.0	23.6	19.5	80.7	0.0	0.0	0.0	0.8
24	16.6	26.5	21.4	69.7	0.0	0.0	0.0	6.8
25	17.0	24.3	20.4	79.0	0.0	0.0	0.0	4.0
26	16.9	24.5	19.6	85.7	0.0	0.0	0.0	4.8
27	16.5	23.5	19.6	87.3	5.7	0.0	5.7	2.1
28	16.3	24.0	20.2	80.7	0.0	0.0	0.0	2.4
29	17.5	26.0	21.1	59.7	0.0	0.0	0.0	6.2
30	17.8	27.0	21.8	53.7	0.0	0.0	0.0	9.8
31	17.5	26.8	20.9	60.3	0.0	0.0	0.0	6.3
Total:					100.6	43.8	144.4	93.9
Promedio:	17.2	23.9	20.2	81.5				

Estación: Mesitas de Santa Inés
Año : 2006

Dpto: Cundinamarca
Mpio: Cachipay

Latitud : 4° 43' N
Longitud: 74° 27' W
Altitud: 1340 m

MES	TEMPERATURA (°C)					PRECIPITACIÓN			
	Mín. Med.	Máx. Med.	Media	Max. Abs.	Mín. Abs.	Hum. Rel.(%)	Total mm.	Dias Lluvia	Brillo Sol.(h)
Enero	17.5	24.4	20.3	27.0	16.0	80.6	111.9	15	98.4
Febrero	17.9	25.6	21.1	28.1	16.6	77.8	82.6	10	120.6
Marzo	17.7	24.3	20.4	27.6	16.4	81.3	141.5	18	78.0
Abril	17.7	24.5	20.4	26.5	16.0	81.4	100.2	19	84.4
Mayo	18.0	25.4	20.8	28.0	16.0	77.0	181.5	21	123.9
Junio	17.5	24.9	20.4	27.6	16.2	76.1	153.0	16	131.6
Julio	17.5	25.5	21.1	27.5	15.0	66.8	39.4	6	136.4
Agosto	17.8	26.5	21.7	29.0	15.0	64.2	97.1	10	145.0
Septiembre	17.5	26.3	21.3	29.3	16.2	65.5	52.7	10	144.3
Octubre	18.0	25.0	20.9	29.5	15.0	77.2	154.5	20	101.6
Noviembre	17.4	24.2	20.1	26.0	16.2	81.9	203.6	18	88.0
Diciembre	17.2	23.9	20.2	27.0	16.0	81.5	144.4	19	93.9
Promedio:	17.6	25.0	20.7			75.9			
Absoluta:				29.5	15.0				
Total:							1462.4	182	1346.1



Estación: Misiones
Año : 2006

Dpto: Cundinamarca
Mpio: El Colegio

Latitud : 4° 33' N
Longitud: 74° 26' W
Altitud: 1540 m

Enero	Temperatura (°C)			Hum. Rel.(%)	Precipitación (mm)			Brillo Sol.(h)
	Min.	Máx.	Med.		Día	Noche	Total	
1	17.0	24.0	20.0	77.7	0.0	0.0	0.0	
2	16.5	25.5	20.3	74.3	0.7	0.2	0.9	
3	16.9	24.0	20.2	81.0	0.2	0.0	0.2	
4	16.5	23.6	19.4	71.0	0.3	0.0	0.3	
5	16.8	21.5	18.0	86.7	0.1	0.0	0.1	
6	16.0	23.9	18.7	80.3	13.9	1.2	15.1	
7	16.6	22.0	17.8	94.3	15.0	20.0	35.0	
8	16.9	23.0	19.0	90.7	1.1	0.1	1.2	
9	17.5	23.2	19.2	86.0	0.0	0.0	0.0	
10	17.5	24.5	19.8	85.3	0.0	11.5	11.5	
11	17.0	26.0	19.8	82.3	3.6	3.1	6.7	
12	17.5	23.1	20.4	81.3	0.0	0.0	0.0	
13	17.6	25.4	20.4	77.7	0.0	0.0	0.0	
14	18.0	25.6	21.6	67.0	0.0	0.0	0.0	
15	18.0	23.0	19.9	84.7	1.3	0.0	1.3	
16	17.5	22.5	19.8	89.7	0.1	0.0	0.1	
17	17.0	24.0	20.3	80.7	0.0	0.7	0.7	
18	17.2	23.5	19.8	80.7	0.0	0.0	0.0	
19	17.0	24.5	20.3	77.3	0.0	0.0	0.0	
20	17.1	24.2	20.2	73.3	0.0	0.0	0.0	
21	17.8	25.0	19.9	81.7	0.0	0.0	0.0	
22	18.5	25.3	21.3	69.0	0.0	0.0	0.0	
23	19.0	24.2	20.4	78.7	0.8	0.0	0.8	
24	18.0	24.0	20.6	66.7	0.5	0.0	0.5	
25	18.6	24.6	21.2	82.3	0.0	0.0	0.0	
26	19.5	27.8	21.8	81.3	0.0	0.0	0.0	
27	18.4	23.9	20.4	89.0	0.4	0.0	0.4	
28	18.2	26.3	21.6	68.0	0.0	1.5	1.5	
29	17.9	22.1	20.0	76.7	0.0	0.0	0.0	
30	18.0	24.5	20.5	79.7	2.0	0.0	2.0	
31	18.3	22.0	19.2	88.0	0.9	0.0	0.9	
Total:					40.9	38.3	79.2	
Promedio:	17.6	24.1	20.1	80.1				

Febrero	Temperatura (°C)			Hum. Rel.(%)	Precipitación (mm)			Brillo Sol.(h)
	Min.	Máx.	Med.		Día	Noche	Total	
1	18.5	21.1	19.3	85.0	5.1	0.0	5.1	
2	17.6	24.5	20.6	82.0	0.0	0.0	0.0	
3	18.6	23.4	20.2	89.7	8.3	0.0	8.3	
4	18.0	23.3	18.8	93.3	0.5	0.0	0.5	
5	17.6	24.0	18.6	95.0	2.1	4.4	6.5	
6	17.0	23.5	20.2	77.7	0.0	0.0	0.0	
7	17.6	26.2	20.0	78.0	13.6	1.0	14.6	
8	17.0	25.5	21.0	78.0	0.0	0.0	0.0	
9	18.0	24.5	21.0	79.7	0.0	0.8	0.8	
10	17.5	25.4	21.2	77.7	0.0	0.0	0.0	
11	19.0	26.9	22.6	61.0	0.0	0.0	0.0	
12	19.5	25.5	21.6	79.7	0.0	0.8	0.8	
13	10.0	26.5	20.1	84.7	1.3	0.0	1.3	
14	17.5	25.7	20.8	72.7	0.0	0.0	0.0	
15	18.0	25.0	21.6	67.7	0.0	0.0	0.0	
16	18.5	24.2	21.4	77.0	0.0	0.0	0.0	
17	19.0	26.4	21.8	68.7	0.0	0.0	0.0	
18	18.5	25.4	20.8	87.7	0.0	19.0	19.0	
19	17.2	24.1	20.1	92.7	0.0	4.2	4.2	
20	18.0	25.5	20.9	79.3	0.1	43.7	43.8	
21	17.0	24.4	18.6	86.3	2.5	9.7	12.2	
22	17.9	25.0	20.5	75.3	0.0	0.0	0.0	
23	18.4	26.9	22.0	53.3	0.0	0.0	0.0	
24	19.0	27.5	22.8	63.0	0.0	0.0	0.0	
25	18.5	24.5	21.2	78.0	0.0	0.0	0.0	
26	18.0	26.0	22.0	63.7	0.0	0.0	0.0	
27	17.4	24.0	19.5	85.3	0.7	0.0	0.7	
28	17.5	23.0	20.1	88.3	0.0	0.0	0.0	
29								
30								
31								
Total:					34.2	83.6	117.8	
Promedio:	17.7	24.9	20.7	78.6				

Estación: Misiones
Año : 2006

Dpto: Cundinamarca
Mpio: El Colegio

Latitud : 4° 33' N
Longitud: 74° 26' W
Altitud: 1540 m

Marzo	Temperatura (°C)			Hum. Rel.(%)	Precipitación (mm)			Brillo Sol.(h)
	Min.	Máx.	Med.		Día	Noche	Total	
1	18.0	26.0	22.1	63.7	0.0	0.0	0.0	
2	18.5	27.4	22.2	67.7	0.2	0.0	0.2	
3	19.4	25.6	21.6	78.3	0.2	0.0	0.2	
4	19.0	22.5	19.6	94.0	2.1	1.0	3.1	
5	18.4	23.6	20.5	84.0	0.9	0.0	0.9	
6	18.5	22.5	19.4	86.0	3.8	0.3	4.1	
7	17.0	20.5	18.8	89.3	2.1	0.0	2.1	
8	17.0	21.2	18.2	94.3	8.9	3.2	12.1	
9	16.5	23.5	17.8	93.3	14.8	0.0	14.8	
10	17.2	21.7	18.8	95.3	1.2	0.1	1.3	
11	18.0	24.8	20.9	70.3	0.9	0.0	0.9	
12	17.1	24.0	19.9	79.7	0.5	40.5	41.0	
13	17.5	24.8	19.4	92.0	0.2	2.2	2.4	
14	16.6	25.5	20.4	84.0	16.8	30.9	47.7	
15	17.9	21.0	18.7	91.0	2.8	0.0	2.8	
16	17.6	23.5	20.2	78.0	0.0	0.0	0.0	
17	17.5	22.8	19.2	96.7	4.9	2.3	7.2	
18	16.5	24.0	19.4	81.0	0.0	0.0	0.0	
19	17.8	24.4	19.5	91.0	0.0	0.0	0.0	
20	18.0	23.4	19.8	90.3	0.7	0.0	0.7	
21	17.5	23.2	20.1	79.3	3.1	0.0	3.1	
22	18.5	22.5	19.4	83.3	7.4	0.0	7.4	
23	17.5	23.6	20.1	90.0	1.3	0.0	1.3	
24	16.5	26.0	19.7	89.0	0.9	1.0	1.9	
25	17.3	21.1	18.7	93.7	5.4	1.4	6.8	
26	17.0	20.5	18.2	82.3	1.2	0.0	1.2	
27	17.6	24.3	19.8	74.0	0.6	0.0	0.6	
28	18.0	24.5	19.6	85.7	0.3	0.0	0.3	
29	19.5	25.5	21.8	65.3	0.0	0.0	0.0	
30	16.1	26.8	22.4	65.3	0.0	9.7	9.7	
31	17.5	25.9	21.2	73.7	0.2	0.0	0.2	
Total:					81.4	92.6	174.0	
Promedio:	17.6	23.8	19.9	83.3				

Abril	Temperatura (°C)			Hum. Rel.(%)	Precipitación (mm)			Brillo Sol.(h)
	Min.	Máx.	Med.		Día	Noche	Total	
1	19.0	25.0	21.0	88.3	0.3	10.4	10.7	
2	17.5	21.6	19.2	88.3	0.0	0.0	0.0	
3	17.0	27.8	20.9	78.0	0.0	0.0	0.0	
4	18.5	22.6	19.8	87.7	10.0	6.0	16.0	
5	16.5	23.1	19.0	86.7	0.8	3.5	4.3	
6	17.0	23.0	18.5	86.7	0.9	1.6	2.5	
7	17.4	22.0	19.2	85.3	1.3	0.0	1.3	
8	18.0	23.0	20.8	82.7	1.3	0.0	1.3	
9	19.0	24.5	20.0	73.7	1.5	0.0	1.5	
10	16.5	25.3	21.1	72.3	0.0	18.8	18.8	
11	17.5	26.8	20.0	90.0	0.2	5.7	5.9	
12	17.0	24.1	18.0	93.3	0.7	21.2	21.9	
13	15.5	23.0	18.0	87.0	16.1	14.6	30.7	
14	16.0	22.0	17.8	89.7	0.1	7.0	7.1	
15	16.5	23.0	18.6	93.0	0.0	28.6	28.6	
16	16.8	23.3	19.7	84.7	0.2	3.5	3.7	
17	17.0	23.2	18.5	94.7	4.2	2.5	6.7	
18	17.7	24.0	19.6	81.7	3.7	8.9	12.6	
19	17.6	26.0	20.8	81.3	0.0	16.9	16.9	
20	17.0	24.5	19.6	80.3	0.0	0.0	0.0	
21	19.0	25.5	21.2	74.3	0.0	0.0	0.0	
22	19.6	25.0	21.2	78.7	0.0	0.0	0.0	
23	18.7	26.3	20.0	88.0	8.0	0.0	8.0	
24	18.3	25.0	21.0	71.0	0.0	0.0	0.0	
25	19.6	26.1	21.5	76.3	0.0	0.0	0.0	
26	17.2	23.8	19.4	93.0	5.5	6.0	11.5	
27	16.5	21.0	19.2	88.0	0.0	0.0	0.0	
28	18.2	25.4	19.8	79.0	0.2	0.0	0.2	
29	18.0	23.0	19.2	86.3	10.5	0.0	10.5	
30	18.5	23.3	19.1	90.0	2.6	0.0	2.6	
31								
Total:					68.1	155.2	223.3	
Promedio:	17.6	24.1	19.7	84.3				

Estación: Misiones
Año : 2006

Dpto: Cundinamarca
Mpio: El Colegio

Latitud : 4° 33' N
Longitud: 74° 26' W
Altitud: 1540 m

Mayo	Temperatura (°C)			Hum. Rel.(%)	Precipitación (mm)			Brillo Sol.(h)
	Min.	Máx.	Med.		Día	Noche	Total	
1	18.0	25.5	20.0	81.0	0.8	0.1	0.9	
2	17.5	22.6	19.2	83.7	3.3	0.0	3.3	
3	18.0	23.5	19.5	83.0	0.3	0.2	0.5	
4	17.5	24.5	20.6	84.3	0.0	6.3	6.3	
5	17.0	22.5	19.1	94.0	0.2	2.1	2.3	
6	17.5	23.6	19.2	84.3	3.4	1.5	4.9	
7	15.9	23.0	19.2	92.0	28.9	4.2	33.1	
8	17.0	22.5	18.8	92.0	0.0	0.0	0.0	
9	17.5	23.0	18.8	84.0	5.6	3.2	8.8	
10	17.0	22.5	18.6	95.3	3.0	0.6	3.6	
11	17.3	25.6	19.3	86.3	9.0	10.6	19.6	
12	17.0	24.0	19.0	89.7	30.7	2.2	32.9	
13	17.5	25.4	21.2	72.7	0.0	0.0	0.0	
14	17.3	28.0	21.9	60.3	0.0	0.0	0.0	
15	17.5	26.0	21.0	77.3	0.0	0.0	0.0	
16	18.5	25.5	21.5	74.3	0.3	0.0	0.3	
17	17.4	23.9	19.0	81.0	26.2	0.0	26.2	
18	17.5	22.5	19.5	91.3	0.3	0.0	0.3	
19	18.0	24.4	19.8	75.0	5.1	0.0	5.1	
20	17.5	25.0	20.5	73.0	0.3	0.0	0.3	
21	18.5	23.0	19.8	87.7	3.2	0.0	3.2	
22	17.5	25.5	20.8	71.7	0.0	0.0	0.0	
23	18.5	26.0	21.8	49.3	0.0	0.0	0.0	
24	18.4	22.8	19.8	75.3	0.0	0.0	0.0	
25	17.4	24.4	20.0	82.7	0.0	0.3	0.3	
26	17.0	23.4	19.6	79.0	0.0	0.0	0.0	
27	18.0	25.5	20.2	67.7	0.0	0.0	0.0	
28	18.4	23.5	19.8	75.7	9.3	0.0	9.3	
29	17.5	26.0	20.6	76.7	0.0	26.1	26.1	
30	17.0	24.5	20.0	83.7	0.0	0.0	0.0	
31	19.0	25.0	20.7	79.3	0.1	0.0	0.1	
Total:					130.0	57.4	187.4	
Promedio:	17.6	24.3	20.0	80.1				

Junio	Temperatura (°C)			Hum. Rel.(%)	Precipitación (mm)			Brillo Sol.(h)
	Min.	Máx.	Med.		Día	Noche	Total	
1	17.9	25.5	20.3	76.0	13.7	1.6	15.3	
2	17.5	24.5	20.4	74.3	0.0	0.2	0.2	
3	18.0	27.4	21.1	78.3	9.2	0.0	9.2	
4	18.3	23.5	19.4	92.0	0.0	2.8	2.8	
5	17.0	23.3	19.8	84.7	5.9	3.4	9.3	
6	16.0	20.8	18.0	88.3	0.6	0.0	0.6	
7	16.7	21.5	18.3	91.3	2.5	0.0	2.5	
8	16.0	21.4	18.3	89.0	18.4	0.0	18.4	
9	16.6	20.5	18.2	88.3	0.7	0.0	0.7	
10	17.5	23.5	18.8	84.0	6.3	0.0	6.3	
11	16.0	22.1	17.9	87.3	37.7	1.8	39.5	
12	17.2	23.5	19.9	75.3	0.0	2.0	2.0	
13	17.5	23.2	20.2	84.0	3.9	0.1	4.0	
14	17.0	25.5	20.1	82.7	0.1	1.6	1.7	
15	16.5	24.0	19.4	88.7	0.3	1.4	1.7	
16	17.2	21.2	18.7	92.0	3.2	0.0	3.2	
17	17.0	23.8	18.9	77.0	3.6	0.0	3.6	
18	17.5	22.3	19.3	82.3	0.0	0.0	0.0	
19	17.0	25.5	20.2	75.3	1.3	0.9	2.2	
20	17.5	24.5	19.8	79.7	1.0	0.5	1.5	
21	17.0	22.0	18.9	77.0	0.4	0.0	0.4	
22	17.4	27.0	20.4	80.3	0.0	0.0	0.0	
23	17.0	24.1	19.6	68.0	1.2	0.0	1.2	
24	16.5	25.6	20.4	66.3	0.0	0.0	0.0	
25	18.0	24.8	20.5	71.3	0.0	0.0	0.0	
26	19.6	25.8	21.9	64.7	0.0	0.0	0.0	
27	18.0	25.0	20.5	78.7	0.7	0.0	0.7	
28	16.5	24.5	20.2	71.0	0.0	0.0	0.0	
29	17.0	24.5	20.0	69.7	0.0	0.0	0.0	
30	17.5	25.9	21.2	69.7	0.0	0.0	0.0	
31								
Total:					110.7	16.3	127.0	
Promedio:	17.2	23.9	19.7	79.6				

Estación: Misiones
Año : 2006

Dpto: Cundinamarca
Mpio: El Colegio

Latitud : 4° 33' N
Longitud: 74° 26' W
Altitud: 1540 m

Julio	Temperatura (°C)			Hum. Rel.(%)	Precipitación (mm)			Brillo Sol.(h)
	Min.	Máx.	Med.		Día	Noche	Total	
1	18.5	25.9	21.8	68.0	0.0	0.0	0.0	
2	17.4	25.0	21.4	62.0	0.0	0.0	0.0	
3	17.5	23.1	20.1	80.3	0.0	1.1	1.1	
4	17.0	22.5	19.0	75.3	0.0	0.0	0.0	
5	17.5	24.5	20.4	62.7	0.2	0.0	0.2	
6	16.5	27.5	20.9	67.3	0.0	1.6	1.6	
7	17.5	27.0	21.2	67.7	0.0	0.0	0.0	
8	17.6	26.2	21.4	62.0	0.0	0.0	0.0	
9	18.5	26.0	21.4	64.0	0.0	0.0	0.0	
10	18.4	23.0	20.6	59.3	0.0	0.0	0.0	
11	17.0	25.0	20.8	70.0	0.2	0.0	0.2	
12	18.0	24.5	21.0	67.7	0.0	0.0	0.0	
13	18.5	25.0	20.6	70.7	0.0	0.0	0.0	
14	17.0	24.6	18.7	88.3	7.0	0.4	7.4	
15	16.5	22.5	19.2	81.7	1.3	0.0	1.3	
16	17.5	22.6	19.2	71.7	2.6	0.0	2.6	
17	17.6	25.0	20.5	62.0	0.0	0.0	0.0	
18	17.5	23.0	20.2	67.7	0.0	0.0	0.0	
19	16.0	23.5	19.9	63.3	0.0	0.0	0.0	
20	17.5	26.0	21.0	57.7	0.1	0.0	0.1	
21	18.0	26.2	21.3	56.7	0.4	0.0	0.4	
22	18.5	23.6	20.1	75.3	0.2	0.1	0.3	
23	16.5	24.5	20.3	72.0	0.9	0.0	0.9	
24	17.5	21.5	18.6	88.3	1.1	0.0	1.1	
25	17.0	25.0	20.6	66.0	0.1	0.0	0.1	
26	18.5	26.5	21.9	56.3	0.0	0.0	0.0	
27	17.4	22.0	18.8	83.3	6.3	3.6	9.9	
28	15.0	18.0	15.8	95.0	6.7	0.0	6.7	
29	15.5	24.1	19.1	78.7	1.0	0.0	1.0	
30	16.6	26.2	20.6	63.0	0.0	0.0	0.0	
31	17.5	27.5	21.1	56.0	0.0	0.2	0.2	
Total:					28.1	7.0	35.1	
Promedio:	17.3	24.4	20.2	69.7				

Agosto	Temperatura (°C)			Hum. Rel.(%)	Precipitación (mm)			Brillo Sol.(h)
	Min.	Máx.	Med.		Día	Noche	Total	
1	18.8	26.3	20.1	70.0	1.1	1.0	2.1	
2	16.5	25.0	19.8	71.7	0.0	0.0	0.0	
3	15.5	24.6	20.0	60.0	0.0	0.0	0.0	
4	17.0	25.5	20.9	58.3	0.0	0.0	0.0	
5	17.5	25.0	19.8	70.3	0.5	0.0	0.5	
6	17.0	26.5	20.8	62.0	0.0	0.0	0.0	
7	17.5	27.5	22.3	61.0	0.0	0.0	0.0	
8	19.0	23.2	20.3	75.3	1.5	0.0	1.5	
9	18.5	27.6	22.2	57.7	0.0	0.0	0.0	
10	19.2	26.5	22.0	69.0	0.0	0.0	0.0	
11	19.0	24.5	19.9	71.7	4.5	0.0	4.5	
12	17.5	24.0	21.4	60.0	0.0	0.0	0.0	
13	18.2	26.0	21.0	59.3	0.0	0.0	0.0	
14	18.0	28.8	22.9	50.7	0.0	1.6	1.6	
15	18.5	24.0	20.6	75.3	0.9	0.0	0.9	
16	19.0	24.5	20.4	82.3	0.0	0.0	0.0	
17	18.0	25.0	22.0	67.0	0.1	2.1	2.2	
18	17.0	22.8	19.7	81.3	0.9	0.0	0.9	
19	18.5	26.0	21.1	63.0	3.3	0.0	3.3	
20	17.5	25.7	21.9	63.7	0.0	0.0	0.0	
21	16.0	24.5	20.6	65.7	0.0	0.0	0.0	
22	18.0	25.5	20.6	64.7	0.0	0.0	0.0	
23	17.0	27.5	21.8	55.3	0.0	0.3	0.3	
24	18.0	26.7	21.6	65.3	0.4	17.1	17.5	
25	17.0	22.5	20.0	74.7	0.2	0.3	0.5	
26	18.4	25.8	20.3	73.0	0.0	0.0	0.0	
27	17.8	22.0	19.6	91.0	1.0	1.4	2.4	
28	17.0	23.5	20.0	75.0	0.2	0.0	0.2	
29	19.0	25.4	21.4	57.7	0.7	0.0	0.7	
30	17.5	24.5	20.8	67.3	0.4	0.0	0.4	
31	19.0	25.0	21.6	59.3	2.7	0.0	2.7	
Total:					18.4	23.8	42.2	
Promedio:	17.8	25.2	20.9	67.1				

Estación: Misiones
Año : 2006

Dpto: Cundinamarca
Mpio: El Colegio

Latitud : 4° 33' N
Longitud: 74° 26' W
Altitud: 1540 m

Septiembre	Temperatura (°C)			Hum. Rel.(%)	Precipitación (mm)			Brillo Sol.(h)
	Min.	Máx.	Med.		Día	Noche	Total	
1	18.0	27.4	21.6	66.0	0.0	0.0	0.0	
2	18.6	27.0	22.4	67.0	0.0	0.0	0.0	
3	18.0	24.0	20.0	81.7	0.7	0.0	0.7	
4	18.2	24.5	20.4	76.0	1.3	0.0	1.3	
5	16.4	25.2	19.2	81.3	15.4	0.0	15.4	
6	16.5	25.0	21.8	56.3	0.0	0.0	0.0	
7	17.0	22.0	20.0	69.7	0.0	0.0	0.0	
8	16.5	26.0	21.0	65.7	0.0	0.0	0.0	
9	19.2	24.6	21.2	67.7	0.0	0.0	0.0	
10	18.0	26.7	21.5	66.3	0.0	0.0	0.0	
11	17.0	24.4	20.0	71.0	0.0	0.0	0.0	
12	17.5	25.0	21.0	62.0	0.3	1.0	1.3	
13	17.0	24.5	19.4	78.3	0.0	0.0	0.0	
14	18.0	27.5	21.7	61.0	0.0	0.0	0.0	
15	17.7	22.0	18.8	87.3	11.0	0.0	11.0	
16	18.0	25.6	21.1	60.0	0.0	0.0	0.0	
17	16.5	23.0	19.1	85.3	2.5	0.0	2.5	
18	16.5	19.5	17.4	84.3	9.2	0.1	9.3	
19	16.0	23.5	20.3	69.3	0.0	2.3	2.3	
20	17.5	26.5	21.4	63.0	7.7	0.0	7.7	
21	18.0	25.6	21.8	60.0	0.0	0.0	0.0	
22	16.0	25.6	20.0	78.7	3.5	0.0	3.5	
23	19.0	27.4	22.5	58.7	0.0	0.0	0.0	
24	17.0	24.8	19.0	81.7	4.9	0.0	4.9	
25	17.0	27.7	21.4	60.3	0.0	5.9	5.9	
26	16.5	26.0	20.4	65.3	0.0	0.0	0.0	
27	17.5	27.5	22.2	55.3	0.0	0.0	0.0	
28	19.0	27.4	21.8	50.3	0.0	0.0	0.0	
29	18.9	25.7	21.8	61.0	0.4	0.0	0.4	
30	19.5	25.5	21.8	69.7	0.3	0.0	0.3	
31								
Total:					57.2	9.3	66.5	
Promedio:	17.6	25.2	20.7	68.7				

Octubre	Temperatura (°C)			Hum. Rel.(%)	Precipitación (mm)			Brillo Sol.(h)
	Min.	Máx.	Med.		Día	Noche	Total	
1	18.5	26.6	21.6	75.3	0.0	0.6	0.6	
2	17.0	22.5	19.4	80.7	0.6	0.0	0.6	
3	19.5	23.8	19.8	74.7	7.8	0.0	7.8	
4	19.0	26.0	20.0	80.0	0.0	0.0	0.0	
5	19.5	27.9	21.8	65.0	0.4	1.2	1.6	
6	20.0	25.8	22.4	65.7	0.0	0.0	0.0	
7	21.0	27.1	23.3	54.0	0.0	0.0	0.0	
8	19.6	28.8	23.5	52.7	0.0	0.0	0.0	
9	20.0	26.6	22.0	63.7	0.0	0.0	0.0	
10	20.4	26.5	22.4	63.0	0.0	0.0	0.0	
11	17.5	24.3	20.2	91.0	19.5	0.2	19.7	
12	18.3	23.0	20.8	73.3	0.0	9.3	9.3	
13	17.5	22.4	19.0	93.3	0.0	0.3	0.3	
14	17.0	24.5	19.4	86.7	0.8	1.3	2.1	
15	17.4	20.0	17.9	94.3	1.8	0.0	1.8	
16	17.0	22.0	18.6	89.0	22.7	2.4	25.1	
17	17.4	19.5	18.0	96.0	0.0	0.0	0.0	
18	16.0	25.4	19.9	82.3	2.5	16.0	18.5	
19	17.4	22.5	19.4	92.0	0.8	6.5	7.3	
20	17.7	24.0	19.6	85.7	12.4	39.6	52.0	
21	17.4	23.0	19.5	90.0	0.3	30.8	31.1	
22	16.5	23.0	18.4	87.0	9.7	0.5	10.2	
23	17.0	19.4	18.0	95.3	1.2	0.0	1.2	
24	16.5	24.0	19.8	75.0	0.0	0.0	0.0	
25	18.5	26.2	22.0	70.0	0.0	0.0	0.0	
26	18.4	22.5	19.3	88.3	13.0	0.0	13.0	
27	17.5	25.5	20.5	73.7	0.0	0.0	0.0	
28	18.5	23.5	20.4	80.0	1.1	0.0	1.1	
29	18.1	24.0	20.4	79.0	0.3	0.0	0.3	
30	17.5	22.5	19.3	91.7	0.5	0.0	0.5	
31	18.0	25.5	20.0	88.7	0.0	0.0	0.0	
Total:					95.4	108.7	204.1	
Promedio:	18.1	24.1	20.2	79.9				

Estación: Misiones
Año : 2006

Dpto: Cundinamarca
Mpio: El Colegio

Latitud : 4° 33' N
Longitud: 74° 26' W
Altitud: 1540 m

Noviembre	Temperatura (°C)			Hum. Rel.(%)	Precipitación (mm)			Brillo Sol.(h)
	Min.	Máx.	Med.		Día	Noche	Total	
1	18.0	24.0	20.3	87.3	0.0	0.0	0.0	
2	17.5	26.5	20.6	86.7	1.0	4.3	5.3	
3	17.0	25.0	20.7	80.7	0.5	0.0	0.5	
4	18.0	25.6	21.2	80.7	0.0	0.0	0.0	
5	18.5	22.5	19.2	87.3	0.0	0.0	0.0	
6	18.4	24.8	20.8	71.3	5.0	0.0	5.0	
7	17.5	23.0	19.6	88.7	12.5	18.2	30.7	
8	16.0	21.8	18.8	85.0	0.0	0.0	0.0	
9	16.5	24.0	19.5	89.0	9.6	1.1	10.7	
10	16.4	23.2	19.6	87.3	0.0	0.0	0.0	
11	18.6	24.8	21.1	73.0	0.0	2.9	2.9	
12	16.0	21.5	18.3	92.0	3.5	0.0	3.5	
13	16.5	22.0	19.2	84.3	0.0	0.0	0.0	
14	17.0	19.5	17.8	94.0	4.7	15.8	20.5	
15	15.5	20.2	17.6	90.0	1.5	7.6	9.1	
16	16.8	22.8	18.8	94.0	0.0	1.9	1.9	
17	16.5	23.0	18.2	92.3	0.5	6.9	7.4	
18	17.0	21.6	18.0	86.7	11.3	0.0	11.3	
19	16.8	23.0	18.8	87.0	0.0	0.0	0.0	
20	18.0	24.0	19.2	89.0	2.2	0.7	2.9	
21	17.0	25.9	20.2	70.3	0.3	0.0	0.3	
22	17.2	23.5	19.4	83.3	2.9	0.0	2.9	
23	17.7	23.5	19.9	75.0	0.0	0.0	0.0	
24	17.5	23.0	19.4	85.0	0.5	0.0	0.5	
25	17.0	25.0	19.7	89.0	0.0	0.0	0.0	
26	17.5	23.5	20.2	85.7	0.0	0.0	0.0	
27	18.2	25.0	19.8	83.3	3.5	0.0	3.5	
28	18.0	24.3	19.4	92.0	0.0	0.0	0.0	
29	17.0	22.5	19.4	84.7	6.8	0.0	6.8	
30	17.5	26.3	20.2	83.0	0.0	0.0	0.0	
31								
Total:					66.3	59.4	125.7	
Promedio:	17.2	23.5	19.5	85.3				

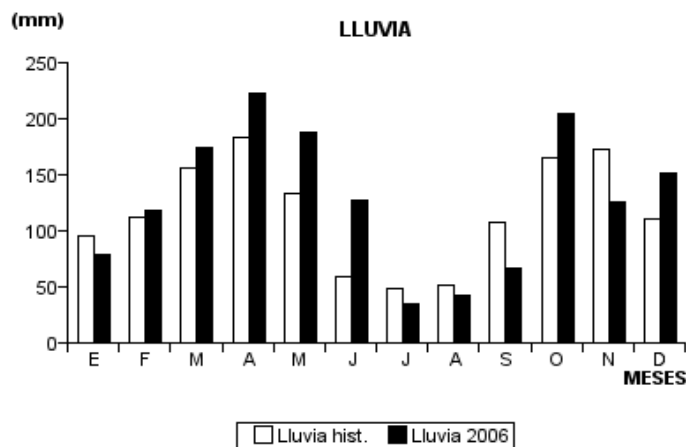
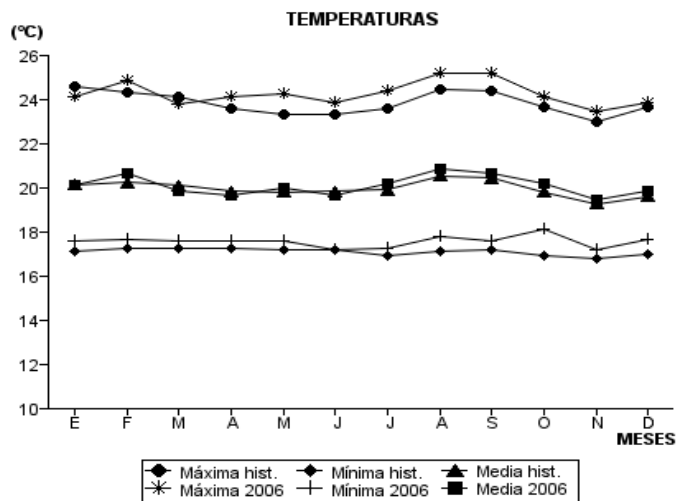
Diciembre	Temperatura (°C)			Hum. Rel.(%)	Precipitación (mm)			Brillo Sol.(h)
	Min.	Máx.	Med.		Día	Noche	Total	
1	18.5	26.0	21.2	74.7	0.5	0.0	0.5	
2	18.0	23.5	19.6	90.7	0.0	0.0	0.0	
3	17.5	26.0	20.3	90.3	0.4	0.0	0.4	
4	17.5	25.8	20.7	81.7	0.0	0.6	0.6	
5	18.5	22.3	19.9	90.0	35.6	0.0	35.6	
6	18.0	23.0	19.5	91.0	1.2	0.0	1.2	
7	17.5	21.6	18.5	93.3	3.6	0.0	3.6	
8	17.0	24.5	19.6	77.0	1.0	0.8	1.8	
9	17.4	21.0	18.5	95.3	0.0	0.0	0.0	
10	17.5	22.6	20.2	82.3	0.0	0.0	0.0	
11	18.0	25.4	20.9	83.3	0.0	0.0	0.0	
12	17.4	21.3	18.0	93.3	24.4	0.0	24.4	
13	17.0	21.4	18.5	89.0	21.9	0.0	21.9	
14	17.4	25.0	19.9	86.7	8.7	20.1	28.8	
15	17.6	22.5	19.8	89.7	1.3	0.0	1.3	
16	18.0	24.0	20.4	84.7	0.1	14.3	14.4	
17	17.0	23.0	19.8	83.0	0.0	0.0	0.0	
18	17.5	25.0	20.2	83.7	7.1	0.0	7.1	
19	18.0	24.0	20.2	86.0	0.0	2.2	2.2	
20	17.4	22.7	19.3	82.7	0.8	0.0	0.8	
21	17.9	22.5	19.6	88.3	0.0	0.0	0.0	
22	17.0	24.0	20.2	70.7	0.0	0.0	0.0	
23	17.5	24.4	19.6	82.3	1.1	0.0	1.1	
24	18.0	26.0	21.4	65.0	0.0	0.0	0.0	
25	18.5	24.5	20.0	79.3	1.8	0.0	1.8	
26	18.0	24.6	20.3	75.7	0.0	0.0	0.0	
27	17.5	23.0	19.2	90.7	4.3	0.0	4.3	
28	17.0	23.8	19.8	73.0	0.0	0.0	0.0	
29	18.4	25.5	20.8	67.0	0.0	0.0	0.0	
30	18.0	26.5	21.1	68.0	0.0	0.0	0.0	
31	19.2	27.0	21.1	63.3	0.0	0.0	0.0	
Total:					113.8	38.0	151.8	
Promedio:	17.7	23.9	19.9	82.3				

Estación: Misiones
Año : 2006

Dpto: Cundinamarca
Mpio: El Colegio

Latitud : 4° 33' N
Longitud: 74° 26' W
Altitud: 1540 m

MES	TEMPERATURA (°C)					PRECIPITACIÓN			Brillo Sol.(h)
	Mín. Med.	Máx. Med.	Media	Max. Abs.	Mín. Abs.	Hum. Rel.(%)	Total mm.	Dias Lluvia	
Enero	17.6	24.1	20.1	27.8	16.0	80.1	79.2	18	
Febrero	17.7	24.9	20.7	27.5	10.0	78.6	117.8	13	
Marzo	17.6	23.8	19.9	27.4	16.1	83.3	174.0	26	
Abril	17.6	24.1	19.7	27.8	15.5	84.3	223.3	22	
Mayo	17.6	24.3	20.0	28.0	15.9	80.1	187.4	21	
Junio	17.2	23.9	19.7	27.4	16.0	79.6	127.0	22	
Julio	17.3	24.4	20.2	27.5	15.0	69.7	35.1	17	
Agosto	17.8	25.2	20.9	28.8	15.5	67.1	42.2	17	
Septiembre	17.6	25.2	20.7	27.7	16.0	68.7	66.5	14	
Octubre	18.1	24.1	20.2	28.8	16.0	79.9	204.1	20	
Noviembre	17.2	23.5	19.5	26.5	15.5	85.3	125.7	18	
Diciembre	17.7	23.9	19.9	27.0	17.0	82.3	151.8	18	
Promedio:	17.6	24.3	20.1			78.3			
Absoluta:				28.8	10.0				
Total:							1534.1	226	



Estación: Santa Rosita
Año : 2006

Dpto: Cundinamarca
Mpio: El Peñón

Latitud : 5° 16' N
Longitud: 74° 17' W
Altitud: 1437 m

Enero	Temperatura (°C)			Hum. Rel.(%)	Precipitación (mm)			Brillo Sol.(h)
	Min.	Máx.	Med.		Día	Noche	Total	
1	15.4	24.2	19.3	81.7	0.0	0.0	0.0	2.8
2	15.5	25.4	20.3	77.3	0.0	0.6	0.6	6.4
3	16.5	24.4	19.3	80.0	0.2	0.0	0.2	3.1
4	16.4	22.0	18.0	87.3	0.3	0.0	0.3	3.1
5	16.2	21.6	17.8	93.7	1.6	0.0	1.6	0.4
6	16.0	23.6	18.7	82.7	1.0	5.1	6.1	3.7
7	16.0	22.8	18.9	81.7	0.4	0.0	0.4	3.1
8	16.0	23.2	19.0	84.3	0.0	0.1	0.1	1.8
9	16.4	26.6	19.7	80.7	8.2	1.0	9.2	3.5
10	16.5	22.9	19.6	83.3	0.0	0.8	0.8	1.6
11	17.2	26.4	20.9	76.3	0.0	0.0	0.0	5.5
12	16.4	24.0	20.1	81.3	0.0	23.0	23.0	1.6
13	16.2	25.7	21.1	75.3	0.0	0.0	0.0	6.2
14	16.0	25.5	19.6	78.3	5.1	2.0	7.1	4.3
15	17.2	22.9	19.7	84.3	0.5	4.1	4.6	0.5
16	17.3	23.2	19.9	80.3	0.0	2.1	2.1	2.7
17	16.4	24.5	19.5	84.3	11.9	1.0	12.9	3.7
18	16.8	24.0	19.6	82.7	0.0	0.0	0.0	3.7
19	15.0	26.0	20.3	74.3	0.0	0.0	0.0	4.3
20	15.8	25.6	20.2	72.3	0.0	0.0	0.0	4.9
21	16.4	25.4	20.1	72.0	0.0	0.0	0.0	6.9
22	16.2	25.6	20.2	78.3	3.3	0.0	3.3	6.9
23	17.0	25.5	20.5	77.3	0.0	6.8	6.8	3.7
24	15.9	25.7	20.9	80.3	0.0	0.1	0.1	5.1
25	17.2	25.8	21.5	74.3	0.0	0.4	0.4	4.3
26	18.0	26.4	22.5	68.3	0.0	0.0	0.0	7.0
27	17.5	22.8	19.6	83.7	0.9	0.0	0.9	0.3
28	16.8	26.4	20.7	81.3	21.9	1.7	23.6	4.6
29	16.5	25.0	19.1	83.0	36.6	0.0	36.6	2.3
30	15.5	24.6	19.0	85.7	18.8	0.0	18.8	4.6
31	16.6	25.0	19.2	83.7	36.3	11.7	48.0	3.7
Total:					147.0	60.5	207.5	116.3
Promedio:	16.4	24.6	19.8	80.3				

Febrero	Temperatura (°C)			Hum. Rel.(%)	Precipitación (mm)			Brillo Sol.(h)
	Min.	Máx.	Med.		Día	Noche	Total	
1	16.5	24.0	20.0	84.7	0.0	0.0	0.0	0.8
2	17.4	24.9	20.8	80.3	0.0	9.3	9.3	2.3
3	16.4	24.6	19.2	81.7	47.3	29.0	76.3	3.4
4	17.4	25.1	19.5	84.7	0.3	0.0	0.3	3.8
5	17.0	24.0	19.6	83.7	0.4	0.0	0.4	1.0
6	16.8	23.5	20.5	81.3	0.0	0.0	0.0	1.4
7	16.9	24.9	20.7	78.7	0.0	0.0	0.0	4.8
8	16.8	23.7	20.3	77.3	0.0	0.0	0.0	3.7
9	16.5	25.8	19.8	80.0	0.0	2.6	2.6	3.9
10	16.9	24.1	20.8	81.0	0.0	0.0	0.0	2.9
11	16.4	26.5	21.5	75.3	0.0	4.3	4.3	7.7
12	18.0	25.4	20.9	84.7	1.5	4.0	5.5	3.9
13	17.8	24.4	20.0	82.0	0.2	0.0	0.2	5.8
14	16.8	24.0	20.3	79.3	0.0	0.0	0.0	5.8
15	15.8	24.2	20.0	79.0	0.0	0.0	0.0	3.2
16	16.4	25.0	21.0	75.0	0.0	33.8	33.8	5.4
17	16.8	24.1	19.8	83.0	0.6	0.7	1.3	2.0
18	17.4	26.6	21.0	80.0	0.2	3.1	3.3	5.7
19	17.2	26.2	21.2	76.3	0.0	0.0	0.0	3.6
20	17.3	26.5	21.8	70.3	0.0	0.0	0.0	7.5
21	16.6	26.4	19.8	80.7	1.9	0.6	2.5	4.3
22	16.8	25.8	21.6	70.0	0.0	0.0	0.0	6.4
23	16.2	26.8	20.8	72.7	0.0	0.0	0.0	5.5
24	16.8	26.9	21.3	78.0	0.2	0.0	0.2	6.5
25	16.9	26.8	20.0	77.7	10.0	2.3	12.3	4.4
26	16.1	25.0	20.0	83.7	9.8	13.9	23.7	3.5
27	15.8	23.1	18.6	86.3	0.3	0.0	0.3	2.6
28	16.0	24.8	20.9	81.7	0.0	0.0	0.0	3.4
29								
30								
31								
Total:					72.7	103.6	176.3	115.2
Promedio:	16.8	25.1	20.4	79.6				

Estación: Santa Rosita
Año : 2006

Dpto: Cundinamarca
Mpio: El Peñón

Latitud : 5° 16' N
Longitud: 74° 17' W
Altitud: 1437 m

Marzo	Temperatura (°C)			Hum. Rel.(%)	Precipitación (mm)			Brillo Sol.(h)
	Min.	Máx.	Med.		Día	Noche	Total	
1	17.2	26.8	22.1	70.7	0.0	0.4	0.4	8.5
2	16.0	27.0	19.5	81.0	7.2	7.8	15.0	6.6
3	16.4	25.8	21.0	84.7	0.7	0.0	0.7	4.5
4	17.5	24.6	20.0	85.7	0.0	2.1	2.1	5.9
5	17.3	23.8	20.5	85.7	0.2	2.0	2.2	1.2
6	17.5	22.0	18.5	94.7	15.9	44.5	60.4	1.2
7	15.2	21.4	18.2	87.3	0.8	1.4	2.2	0.4
8	16.6	22.2	17.8	94.7	20.8	17.5	38.3	0.2
9	15.6	23.5	18.5	87.0	6.2	0.0	6.2	1.4
10	16.7	24.9	19.0	87.3	14.6	2.9	17.5	5.9
11	15.8	24.8	19.7	81.7	0.0	7.5	7.5	6.7
12	15.4	25.6	20.4	80.0	0.0	0.0	0.0	5.6
13	16.5	25.8	20.4	80.0	0.0	0.0	0.0	5.3
14	16.4	26.2	19.8	81.7	0.0	21.0	21.0	4.9
15	16.5	23.6	19.0	87.3	1.7	0.1	1.8	1.5
16	15.8	25.5	20.2	75.3	0.0	0.4	0.4	4.2
17	16.4	24.2	19.8	81.3	0.0	10.4	10.4	1.9
18	15.9	26.2	19.7	85.0	5.2	0.0	5.2	2.5
19	16.2	25.8	19.8	84.0	13.0	2.2	15.2	4.0
20	16.3	25.4	20.6	78.3	5.8	6.8	12.6	4.5
21	16.2	25.6	18.9	83.3	11.0	0.0	11.0	3.8
22	15.4	25.4	18.7	84.3	39.5	0.0	39.5	2.5
23	17.2	25.0	20.0	81.7	2.5	21.2	23.7	2.9
24	16.9	21.5	19.0	83.7	0.5	20.0	20.5	0.2
25	16.5	23.0	19.2	82.0	1.4	0.5	1.9	1.2
26	16.3	20.7	18.4	84.7	0.2	0.0	0.2	0.0
27	16.2	25.0	19.0	85.3	1.8	0.2	2.0	5.7
28	16.4	26.8	21.1	70.0	0.0	0.0	0.0	7.9
29	15.8	26.7	21.3	65.7	0.0	6.1	6.1	7.1
30	16.0	26.5	20.0	79.7	2.1	25.7	27.8	5.9
31	16.9	25.4	20.6	83.7	1.0	0.0	1.0	3.5
Total:					152.1	200.7	352.8	117.6
Promedio:	16.4	24.7	19.7	82.5				

Abril	Temperatura (°C)			Hum. Rel.(%)	Precipitación (mm)			Brillo Sol.(h)
	Min.	Máx.	Med.		Día	Noche	Total	
1	17.2	24.4	20.4	84.0	0.0	0.6	0.6	3.1
2	16.8	22.4	19.0	87.3	2.5	0.0	2.5	1.9
3	17.5	23.0	20.0	85.7	0.2	25.0	25.2	2.0
4	16.2	23.7	19.0	87.3	17.0	16.9	33.9	2.8
5	16.2	24.3	18.6	84.3	22.9	0.0	22.9	3.0
6	16.4	26.2	18.9	82.7	9.8	0.0	9.8	4.4
7	16.5	21.8	19.2	87.7	0.5	0.0	0.5	0.9
8	17.0	24.0	19.7	85.7	4.1	0.0	4.1	2.8
9	16.2	26.9	19.4	80.3	1.4	0.0	1.4	5.1
10	14.8	26.8	19.9	74.7	0.0	0.0	0.0	5.7
11	16.4	25.0	19.2	81.0	6.1	7.7	13.8	6.1
12	16.2	22.2	17.6	92.7	14.9	1.2	16.1	0.4
13	15.8	25.0	19.2	82.3	0.5	4.0	4.5	3.9
14	16.2	22.9	18.7	80.7	0.0	0.0	0.0	2.6
15	16.0	24.8	20.5	78.0	0.0	0.0	0.0	3.2
16	17.0	25.2	19.8	85.7	7.2	0.0	7.2	3.8
17	17.3	23.2	19.6	77.7	0.0	0.0	0.0	3.5
18	17.0	26.2	20.9	78.7	1.6	10.5	12.1	4.0
19	16.2	25.8	19.8	85.7	0.6	8.8	9.4	6.2
20	16.5	26.5	21.3	69.0	0.0	0.0	0.0	7.2
21	17.2	27.0	21.5	80.7	0.0	0.0	0.0	6.2
22	16.5	27.2	22.3	67.0	0.0	0.0	0.0	8.1
23	18.0	22.6	20.2	82.0	0.0	0.0	0.0	0.0
24	17.5	25.2	20.6	78.7	3.3	0.0	3.3	4.6
25	17.2	25.4	21.6	74.7	0.0	8.8	8.8	5.2
26	16.8	21.3	18.7	89.7	0.9	65.0	65.9	1.7
27	15.2	24.4	19.6	81.7	0.0	3.5	3.5	1.8
28	16.5	23.0	19.2	90.3	0.2	0.0	0.2	1.9
29	17.5	25.8	20.9	85.0	0.0	20.7	20.7	2.2
30	16.8	22.4	18.2	91.0	11.6	0.7	12.3	0.1
31								
Total:					105.3	173.4	278.7	104.4
Promedio:	16.6	24.5	19.8	82.4				

Estación: Santa Rosita
Año : 2006

Dpto: Cundinamarca
Mpio: El Peñón

Latitud : 5° 16' N
Longitud: 74° 17' W
Altitud: 1437 m

Mayo	Temperatura (°C)			Hum. Rel.(%)	Precipitación (mm)			Brillo Sol.(h)
	Min.	Máx.	Med.		Día	Noche	Total	
1	16.8	24.0	20.6	85.7	0.5	7.3	7.8	2.8
2	16.2	25.2	19.3	90.7	1.8	41.8	43.6	2.1
3	16.8	26.6	19.3	84.0	7.1	0.8	7.9	5.3
4	16.8	26.5	19.9	80.3	39.0	3.0	42.0	5.7
5	17.0	22.5	19.6	81.7	0.0	13.5	13.5	1.0
6	16.8	23.1	19.5	89.3	3.4	28.6	32.0	0.8
7	17.2	24.0	19.7	85.0	0.0	29.8	29.8	3.1
8	16.8	24.0	20.0	88.3	0.5	42.1	42.6	3.1
9	16.4	25.8	19.7	83.3	7.4	5.7	13.1	4.3
10	16.8	24.4	19.1	80.3	0.9	0.0	0.9	2.3
11	17.0	26.0	19.3	80.7	22.4	16.1	38.5	3.5
12	16.4	25.6	20.8	83.3	0.0	0.4	0.4	5.7
13	16.8	26.8	21.7	61.7	0.0	0.0	0.0	7.7
14	15.2	27.0	21.5	59.0	0.0	0.0	0.0	8.3
15	16.3	26.2	20.8	75.3	0.0	0.0	0.0	7.0
16	16.8	26.4	20.0	83.3	17.8	0.0	17.8	5.3
17	16.4	22.7	17.5	95.3	37.5	0.0	37.5	1.1
18	15.8	24.0	20.2	82.7	0.0	0.0	0.0	3.0
19	15.4	24.2	18.5	82.3	67.5	0.0	67.5	1.5
20	14.2	26.2	20.9	75.3	0.0	0.0	0.0	8.4
21	17.2	25.7	19.0	87.3	7.3	0.0	7.3	2.4
22	15.1	27.2	21.5	73.7	0.0	17.3	17.3	9.3
23	15.0	27.0	21.6	65.7	0.0	0.0	0.0	8.2
24	16.6	23.5	19.8	74.7	0.0	0.0	0.0	3.4
25	16.5	26.2	21.3	76.3	0.0	0.2	0.2	6.3
26	17.2	26.4	19.6	80.7	2.3	0.0	2.3	4.7
27	15.4	24.3	20.2	82.7	0.0	0.0	0.0	5.1
28	16.9	23.3	18.8	85.0	37.8	0.0	37.8	1.6
29	15.8	24.2	20.2	84.0	0.0	1.5	1.5	1.7
30	16.5	26.8	21.2	74.7	0.0	0.0	0.0	4.6
31	17.4	25.2	21.6	72.3	0.0	0.0	0.0	6.7
Total:					253.2	208.1	461.3	136.0
Promedio:	16.4	25.2	20.1	80.1				

Junio	Temperatura (°C)			Hum. Rel.(%)	Precipitación (mm)			Brillo Sol.(h)
	Min.	Máx.	Med.		Día	Noche	Total	
1	16.6	25.4	20.0	81.7	9.0	2.4	11.4	1.8
2	14.8	26.4	20.8	81.0	0.2	15.9	16.1	4.1
3	16.6	26.2	20.5	84.0	0.9	2.8	3.7	2.3
4	17.2	25.8	19.4	84.3	72.6	11.9	84.5	4.8
5	15.9	24.6	20.3	82.3	0.0	7.8	7.8	3.3
6	16.1	22.4	18.3	88.3	34.4	0.0	34.4	1.2
7	15.8	21.4	17.2	94.3	36.4	0.0	36.4	0.2
8	15.2	22.9	19.2	85.7	0.0	0.0	0.0	1.2
9	17.4	23.0	19.0	91.7	4.8	0.0	4.8	1.7
10	16.6	23.9	19.0	87.3	45.2	2.4	47.6	1.9
11	15.4	25.4	19.2	82.3	4.0	0.1	4.1	2.3
12	16.3	27.0	19.5	80.0	2.0	0.0	2.0	7.4
13	16.8	25.2	20.8	73.7	0.0	0.0	0.0	6.1
14	15.6	24.6	18.2	82.7	34.1	7.9	42.0	2.0
15	15.2	26.4	20.9	66.7	0.0	0.0	0.0	5.2
16	16.4	22.7	19.2	87.0	10.3	0.0	10.3	2.2
17	15.8	24.9	20.2	72.7	0.0	0.0	0.0	5.3
18	16.2	24.0	20.6	66.7	0.0	0.0	0.0	6.8
19	15.8	25.8	21.4	67.7	0.0	0.0	0.0	5.7
20	16.4	25.3	20.8	69.0	0.0	1.9	1.9	6.1
21	15.8	22.6	19.3	79.7	0.0	0.0	0.0	0.5
22	15.0	25.8	21.4	76.7	0.0	0.0	0.0	7.8
23	16.4	26.2	21.2	68.3	0.0	0.0	0.0	7.8
24	16.5	24.5	21.1	67.7	0.0	0.0	0.0	4.7
25	16.2	24.9	21.1	62.7	0.0	0.0	0.0	4.8
26	16.4	25.8	22.0	65.3	0.0	0.0	0.0	6.9
27	17.6	26.2	21.7	62.0	0.0	0.0	0.0	6.0
28	16.8	25.3	20.9	70.7	0.0	0.0	0.0	5.3
29	16.0	26.4	22.0	62.3	0.0	0.0	0.0	7.4
30	17.2	28.1	22.2	58.0	0.0	0.0	0.0	9.3
31								
Total:					253.9	53.1	307.0	132.1
Promedio:	16.2	25.0	20.2	76.1				

Estación: Santa Rosita
Año : 2006

Dpto: Cundinamarca
Mpio: El Peñón

Latitud : 5° 16' N
Longitud: 74° 17' W
Altitud: 1437 m

Julio	Temperatura (°C)			Hum. Rel.(%)	Precipitación (mm)			Brillo Sol.(h)
	Min.	Máx.	Med.		Día	Noche	Total	
1	18.3	28.4	22.7	55.7	0.0	0.0	0.0	8.2
2	17.8	27.4	21.9	58.3	0.0	0.0	0.0	7.6
3	17.2	25.6	21.1	70.0	0.0	0.0	0.0	3.7
4	17.5	26.4	20.7	68.3	0.0	0.0	0.0	6.5
5	15.9	27.6	21.0	62.3	0.0	0.0	0.0	5.9
6	15.8	26.8	21.3	64.3	0.0	0.0	0.0	4.1
7	15.6	27.0	22.0	61.3	0.0	0.0	0.0	7.3
8	16.8	26.3	21.7	60.0	0.0	0.0	0.0	5.6
9	16.7	26.5	22.2	58.7	0.0	0.0	0.0	4.8
10	17.4	24.8	21.8	53.0	0.0	0.0	0.0	4.1
11	16.8	26.0	21.8	66.7	0.0	0.0	0.0	5.6
12	17.4	26.4	21.7	65.7	0.0	0.0	0.0	6.3
13	17.6	27.2	22.6	63.3	0.0	0.0	0.0	6.2
14	17.8	25.8	20.6	75.0	1.0	0.6	1.6	3.4
15	16.4	27.1	21.7	65.0	0.0	0.0	0.0	8.5
16	17.4	25.4	20.6	63.7	0.0	0.0	0.0	5.1
17	15.8	25.6	21.9	58.3	0.0	0.0	0.0	4.1
18	18.2	25.2	21.2	61.7	0.0	0.0	0.0	3.6
19	16.8	25.4	21.0	62.7	0.0	0.0	0.0	8.3
20	15.6	26.4	20.9	57.7	0.0	0.0	0.0	8.5
21	15.9	28.2	21.0	68.7	7.7	0.0	7.7	6.5
22	16.6	24.6	19.9	78.7	1.7	0.0	1.7	2.7
23	16.7	24.4	19.3	80.3	2.7	0.0	2.7	2.8
24	15.2	25.0	18.9	79.3	0.3	0.0	0.3	2.6
25	16.2	27.4	20.7	76.0	2.7	0.0	2.7	5.4
26	15.2	26.4	21.1	68.7	0.0	0.0	0.0	7.1
27	16.8	23.8	19.0	81.3	1.7	4.7	6.4	1.7
28	15.8	19.0	17.1	93.0	22.0	0.0	22.0	0.0
29	14.2	25.2	20.7	66.0	0.0	0.0	0.0	5.8
30	15.9	26.8	22.0	62.7	0.2	0.0	0.2	7.2
31	16.5	26.5	21.4	56.3	0.0	0.0	0.0	6.8
Total:					40.0	5.3	45.3	166.0
Promedio:	16.6	26.0	21.0	66.5				

Agosto	Temperatura (°C)			Hum. Rel.(%)	Precipitación (mm)			Brillo Sol.(h)
	Min.	Máx.	Med.		Día	Noche	Total	
1	17.2	28.8	22.8	50.0	0.5	0.0	0.5	8.0
2	16.8	29.4	22.4	52.3	0.0	0.0	0.0	8.8
3	15.4	26.2	21.2	55.7	0.0	0.0	0.0	7.7
4	17.5	26.0	21.3	50.0	0.0	0.0	0.0	4.9
5	16.6	27.4	21.5	57.0	0.0	0.0	0.0	8.0
6	15.2	27.5	22.5	54.7	0.0	0.0	0.0	6.0
7	16.9	25.4	21.0	70.0	0.0	0.0	0.0	2.5
8	16.4	27.2	22.5	67.0	0.0	0.0	0.0	5.6
9	17.2	26.4	21.0	74.0	0.4	0.0	0.4	5.2
10	18.2	28.4	22.9	67.7	0.9	0.0	0.9	5.3
11	17.4	27.0	20.8	63.0	3.6	0.0	3.6	4.7
12	16.2	26.4	21.8	51.7	0.0	0.0	0.0	7.1
13	18.0	27.4	22.6	41.7	0.0	0.0	0.0	6.4
14	16.4	31.4	23.8	50.0	0.0	0.0	0.0	7.8
15	17.6	27.4	20.9	67.7	9.3	0.0	9.3	2.9
16	16.2	27.3	20.8	76.7	0.0	2.8	2.8	2.8
17	17.4	24.8	21.0	87.0	0.9	44.2	45.1	4.1
18	16.2	23.0	19.6	83.0	2.4	0.0	2.4	3.3
19	16.4	26.2	20.8	69.0	0.1	0.0	0.1	6.8
20	16.1	28.0	22.0	59.7	0.0	0.0	0.0	6.8
21	17.0	26.4	22.1	55.3	0.0	0.0	0.0	6.1
22	16.2	28.6	20.2	67.3	1.1	0.0	1.1	6.8
23	15.9	28.0	22.0	61.7	0.6	9.4	10.0	7.7
24	17.0	20.0	18.3	93.7	19.9	0.0	19.9	0.9
25	16.8	24.4	20.3	74.7	0.7	0.0	0.7	1.4
26	16.4	24.6	21.1	72.3	0.5	0.2	0.7	4.0
27	17.0	24.5	19.8	81.3	0.0	0.0	0.0	2.8
28	16.3	24.3	20.2	75.0	0.4	0.0	0.4	5.0
29	16.6	27.2	21.6	66.0	1.0	0.0	1.0	8.0
30	16.4	26.4	21.0	62.0	0.1	0.0	0.1	5.2
31	16.2	29.1	20.2	73.7	5.5	0.0	5.5	6.5
Total:					47.9	56.6	104.5	169.1
Promedio:	16.7	26.6	21.3	65.5				

Estación: Santa Rosita
Año : 2006

Dpto: Cundinamarca
Mpio: El Peñón

Latitud : 5° 16' N
Longitud: 74° 17' W
Altitud: 1437 m

Septiembre	Temperatura (°C)			Hum. Rel.(%)	Precipitación (mm)			Brillo Sol.(h)
	Min.	Máx.	Med.		Día	Noche	Total	
1	15.6	26.8	21.0	73.7	0.0	0.0	0.0	5.9
2	17.2	27.8	20.6	74.0	1.7	0.1	1.8	4.7
3	15.4	26.5	20.3	80.3	2.9	0.0	2.9	4.4
4	16.7	23.1	19.2	84.3	2.2	0.0	2.2	1.1
5	15.3	25.6	18.8	83.7	9.2	0.0	9.2	4.5
6	15.6	27.0	22.3	51.7	0.0	0.0	0.0	9.3
7	17.3	25.0	20.0	72.3	0.0	0.0	0.0	3.1
8	15.8	25.8	20.9	71.7	0.0	0.0	0.0	5.2
9	17.2	27.4	20.0	85.7	9.5	0.0	9.5	6.7
10	17.4	28.5	20.6	74.7	0.0	1.4	1.4	3.7
11	16.8	24.8	19.4	81.3	1.0	0.0	1.0	3.8
12	16.2	24.2	19.3	87.0	0.8	0.1	0.9	1.6
13	16.7	24.8	20.1	78.7	1.5	4.0	5.5	3.7
14	16.8	27.2	20.8	78.0	0.7	0.8	1.5	5.6
15	16.8	23.2	18.9	89.0	9.6	0.2	9.8	1.8
16	15.2	24.8	20.0	82.0	0.4	0.0	0.4	3.3
17	16.6	24.4	20.1	74.7	1.0	0.0	1.0	2.1
18	16.8	22.0	18.6	81.7	0.8	0.0	0.8	2.7
19	16.4	26.4	20.8	77.3	0.0	0.0	0.0	4.9
20	16.2	28.4	20.7	71.7	7.0	0.0	7.0	6.7
21	16.5	27.6	20.2	76.3	37.1	0.0	37.1	7.5
22	16.2	25.4	19.0	79.3	5.0	1.5	6.5	6.8
23	16.4	27.5	20.6	70.3	0.4	0.0	0.4	5.7
24	15.6	27.2	21.9	63.7	0.0	0.0	0.0	7.8
25	16.4	27.4	22.0	64.3	0.0	0.3	0.3	9.1
26	16.6	27.6	22.3	61.3	0.0	0.0	0.0	8.3
27	16.4	28.8	22.8	54.0	0.0	0.0	0.0	9.9
28	16.2	28.2	21.7	62.7	0.0	0.0	0.0	5.6
29	16.8	27.4	22.2	56.7	0.0	0.0	0.0	6.6
30	17.8	27.2	21.2	73.3	19.4	0.0	19.4	3.7
31								
Total:					110.2	8.4	118.6	155.8
Promedio:	16.4	26.3	20.5	73.8				

Octubre	Temperatura (°C)			Hum. Rel.(%)	Precipitación (mm)			Brillo Sol.(h)
	Min.	Máx.	Med.		Día	Noche	Total	
1	17.2	26.4	20.7	80.7	4.5	23.8	28.3	3.0
2	17.5	26.2	20.2	87.7	0.0	0.4	0.4	4.2
3	17.1	25.0	19.9	89.3	1.7	0.0	1.7	1.9
4	17.2	25.8	21.6	75.7	0.0	0.0	0.0	3.7
5	17.5	26.8	23.4	70.7	0.0	0.0	0.0	4.8
6	17.8	29.2	23.5	51.7	0.0	0.0	0.0	9.4
7	17.2	29.8	22.4	65.3	0.0	0.0	0.0	7.7
8	17.8	28.6	21.8	73.3	0.0	0.0	0.0	5.7
9	17.2	25.8	20.6	83.0	8.2	0.0	8.2	2.7
10	17.4	28.2	22.4	72.3	0.0	10.4	10.4	6.5
11	16.8	23.5	19.6	87.7	4.8	0.5	5.3	0.6
12	17.2	26.0	20.7	77.7	0.0	28.8	28.8	5.7
13	17.0	25.7	20.4	77.7	1.6	0.0	1.6	4.5
14	16.8	25.8	20.8	74.0	12.9	1.2	14.1	4.4
15	16.6	21.0	18.2	89.3	3.3	0.0	3.3	0.1
16	17.2	25.0	20.3	77.7	0.0	1.0	1.0	4.5
17	15.8	20.6	18.2	86.7	1.6	0.0	1.6	1.1
18	15.2	27.0	20.9	76.7	0.0	0.0	0.0	4.5
19	17.5	27.2	20.2	80.7	1.8	0.1	1.9	2.5
20	17.2	23.4	19.8	82.3	0.0	0.0	0.0	0.6
21	16.6	26.4	20.6	80.0	4.4	33.4	37.8	5.4
22	16.5	20.9	18.6	90.0	4.4	0.9	5.3	0.3
23	16.4	21.3	18.0	93.0	4.1	0.0	4.1	1.1
24	15.0	27.5	20.8	72.7	2.7	16.9	19.6	8.1
25	16.4	26.2	20.2	80.0	7.0	0.0	7.0	5.3
26	17.4	24.2	19.7	87.3	1.8	0.0	1.8	3.4
27	16.2	26.2	20.8	81.7	4.8	4.7	9.5	6.2
28	16.8	26.7	20.2	79.3	19.6	0.0	19.6	4.7
29	16.2	25.0	19.4	83.3	0.0	0.4	0.4	5.0
30	17.2	25.6	19.0	86.7	0.8	2.7	3.5	2.9
31	16.8	26.7	20.8	75.7	0.0	0.0	0.0	5.8
Total:					90.0	125.2	215.2	126.3
Promedio:	16.9	25.6	20.4	79.7				

Estación: Santa Rosita
Año : 2006

Dpto: Cundinamarca
Mpio: El Peñón

Latitud : 5° 16' N
Longitud: 74° 17' W
Altitud: 1437 m

Noviembre	Temperatura (°C)			Hum. Rel.(%)	Precipitación (mm)			Brillo Sol.(h)
	Min.	Máx.	Med.		Día	Noche	Total	
1	16.8	27.0	20.8	77.0	2.9	0.1	3.0	4.8
2	17.2	25.9	20.8	77.3	0.0	0.0	0.0	6.9
3	17.5	25.8	20.8	81.7	5.0	4.0	9.0	3.3
4	17.2	25.2	21.0	79.3	0.1	15.6	15.7	3.8
5	17.4	24.6	20.2	84.3	0.4	0.1	0.5	2.1
6	17.0	25.8	19.6	86.0	50.6	0.1	50.7	1.1
7	16.2	26.4	20.0	81.0	30.7	6.9	37.6	4.4
8	16.4	26.0	19.0	88.7	6.7	0.8	7.5	2.8
9	17.0	23.6	19.9	87.7	5.2	13.3	18.5	0.5
10	16.7	24.8	20.4	82.3	0.0	0.0	0.0	2.0
11	17.2	25.6	19.6	83.7	10.5	0.1	10.6	4.9
12	16.8	22.4	19.3	88.0	1.9	18.3	20.2	0.2
13	16.3	23.4	18.5	85.0	0.0	9.1	9.1	3.6
14	16.2	25.9	19.6	80.7	20.2	34.6	54.8	3.4
15	16.3	23.2	18.6	83.3	4.0	7.5	11.5	1.7
16	16.0	24.4	19.2	79.3	1.0	7.4	8.4	2.3
17	17.3	22.2	19.1	86.3	18.9	0.0	18.9	2.1
18	17.2	24.5	19.5	83.3	0.8	2.2	3.0	3.5
19	16.4	24.2	19.6	94.3	6.0	2.1	8.1	1.8
20	17.0	26.2	20.5	80.7	0.3	0.4	0.7	6.9
21	16.3	26.5	19.0	83.7	0.6	0.1	0.7	5.1
22	17.1	25.4	20.9	73.3	0.0	0.0	0.0	2.5
23	17.5	26.0	20.4	82.7	5.9	20.9	26.8	4.6
24	16.5	24.6	19.0	85.3	0.0	0.0	0.0	2.0
25	16.0	23.0	19.6	86.7	0.5	49.8	50.3	2.8
26	16.4	24.4	19.8	87.0	0.0	0.2	0.2	2.5
27	16.8	25.4	19.2	84.7	24.6	18.9	43.5	2.8
28	16.2	25.6	20.1	81.0	1.0	10.2	11.2	5.0
29	16.4	25.2	20.3	84.0	2.9	5.2	8.1	2.3
30	16.8	24.7	20.5	85.0	0.0	0.0	0.0	3.7
31								
Total:					200.7	227.9	428.6	95.4
Promedio:	16.7	24.9	19.8	83.4				

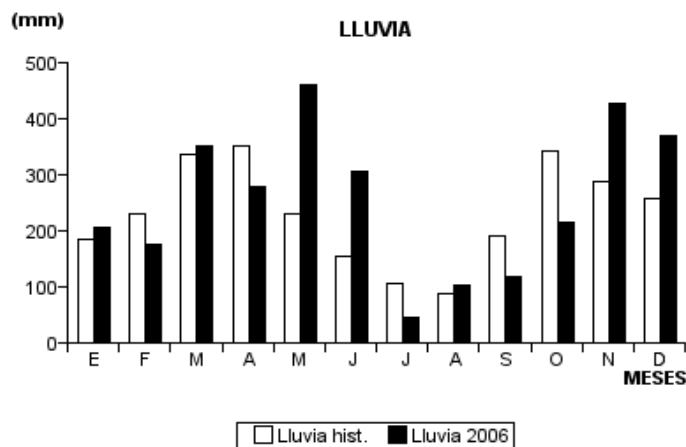
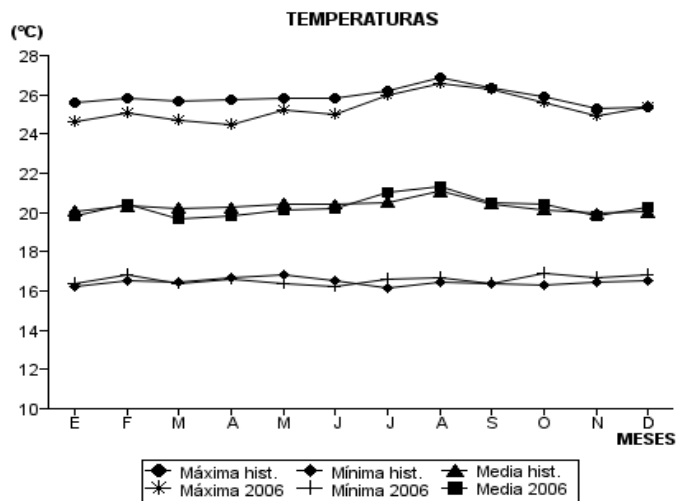
Diciembre	Temperatura (°C)			Hum. Rel.(%)	Precipitación (mm)			Brillo Sol.(h)
	Min.	Máx.	Med.		Día	Noche	Total	
1	17.3	27.1	21.3	76.3	0.0	1.2	1.2	6.5
2	17.0	25.2	20.0	87.0	2.4	0.0	2.4	1.8
3	17.4	25.0	20.7	79.0	0.0	0.0	0.0	3.5
4	16.5	27.2	20.4	80.0	0.0	0.0	0.0	5.4
5	17.3	22.3	19.2	91.3	0.0	41.7	41.7	0.6
6	17.6	24.3	19.7	89.3	37.6	6.8	44.4	2.2
7	17.2	22.0	19.3	94.3	0.6	0.0	0.6	0.6
8	16.6	27.2	19.8	81.7	35.6	17.2	52.8	3.7
9	16.4	23.6	19.5	85.7	0.0	9.1	9.1	1.2
10	16.0	26.4	21.0	76.0	0.0	51.0	51.0	5.5
11	16.8	25.4	19.9	82.7	0.5	27.9	28.4	2.4
12	15.9	24.0	19.3	85.0	2.6	2.5	5.1	1.9
13	15.5	21.6	18.4	86.0	0.0	0.0	0.0	1.1
14	16.3	25.4	20.1	79.3	0.0	0.0	0.0	6.4
15	16.4	24.0	19.9	82.0	0.0	17.1	17.1	2.5
16	17.7	25.7	20.9	81.7	0.3	4.9	5.2	3.7
17	16.4	25.9	20.2	81.7	20.1	2.5	22.6	3.3
18	16.9	25.8	20.7	82.7	0.0	2.1	2.1	3.0
19	17.5	26.3	21.0	82.7	18.7	0.7	19.4	2.3
20	16.9	24.5	20.0	86.7	12.6	0.0	12.6	1.6
21	17.5	26.6	21.3	73.7	0.0	0.0	0.0	3.2
22	16.9	25.3	20.8	79.7	1.7	3.7	5.4	2.3
23	18.0	25.4	20.2	81.3	2.7	0.1	2.8	2.9
24	16.3	27.0	20.7	76.0	0.0	0.0	0.0	5.7
25	17.1	25.3	19.1	80.7	13.6	0.1	13.7	1.7
26	16.9	25.6	19.2	82.0	11.8	0.0	11.8	2.0
27	17.5	24.0	20.0	84.0	0.0	7.1	7.1	1.7
28	16.4	25.6	20.8	80.7	9.0	0.2	9.2	2.7
29	15.8	27.9	22.0	63.0	0.7	0.0	0.7	7.7
30	16.2	28.8	22.5	62.0	0.0	0.0	0.0	7.2
31	17.0	27.9	21.8	72.3	0.0	2.2	2.2	4.9
Total:					170.5	198.1	368.6	101.2
Promedio:	16.8	25.4	20.3	80.9				

Estación: Santa Rosita
Año : 2006

Dpto: Cundinamarca
Mpio: El Peñón

Latitud : 5° 16' N
Longitud: 74° 17' W
Altitud: 1437 m

MES	TEMPERATURA (°C)					PRECIPITACIÓN			
	Mín. Med.	Máx. Med.	Media	Max. Abs.	Mín. Abs.	Hum. Rel.(%)	Total mm.	Dias Lluvia	Brillo Sol.(h)
Enero	16.4	24.6	19.8	26.6	15.0	80.3	207.5	23	116.3
Febrero	16.8	25.1	20.4	26.9	15.8	79.6	176.3	16	115.2
Marzo	16.4	24.7	19.7	27.0	15.2	82.5	352.8	28	117.6
Abril	16.6	24.5	19.8	27.2	14.8	82.4	278.7	22	104.4
Mayo	16.4	25.2	20.1	27.2	14.2	80.1	461.3	21	136.0
Junio	16.2	25.0	20.2	28.1	14.8	76.1	307.0	14	132.1
Julio	16.6	26.0	21.0	28.4	14.2	66.5	45.3	9	166.0
Agosto	16.7	26.6	21.3	31.4	15.2	65.5	104.5	18	169.1
Septiembre	16.4	26.3	20.5	28.8	15.2	73.8	118.6	20	155.8
Octubre	16.9	25.6	20.4	29.8	15.0	79.7	215.2	23	126.3
Noviembre	16.7	24.9	19.8	27.0	16.0	83.4	428.6	25	95.4
Diciembre	16.8	25.4	20.3	28.8	15.5	80.9	368.6	24	101.2
Promedio:	16.6	25.3	20.3			77.6			
Absoluta:				31.4	14.2				
Total:							3064.4	243	1535.4



Estación: Santa Bárbara
Año : 2006

Dpto: Cundinamarca
Mpio: Sasaima

Latitud : 4° 56' N
Longitud: 74° 25' W
Altitud: 1478 m

Enero	Temperatura (°C)			Hum. Rel.(%)	Precipitación (mm)			Brillo Sol.(h)
	Min.	Máx.	Med.		Día	Noche	Total	
1	14.0	24.0	19.4	81.0	0.0	0.2	0.2	2.6
2	15.5	25.2	19.6	78.0	0.4	1.1	1.5	5.3
3	16.6	23.9	19.3	78.3	0.0	0.0	0.0	3.0
4	15.0	25.0	18.6	85.3	1.6	0.0	1.6	3.6
5	16.0	23.2	16.9	92.3	12.3	0.7	13.0	0.6
6	16.2	25.8	18.9	83.7	29.8	11.3	41.1	3.9
7	16.0	25.7	18.6	82.0	16.3	1.9	18.2	3.0
8	16.2	23.0	18.4	86.3	0.0	0.8	0.8	0.7
9	16.4	25.6	19.2	82.0	1.0	22.0	23.0	4.5
10	17.0	25.0	19.7	88.3	6.1	15.7	21.8	2.9
11	16.6	27.8	20.8	79.7	0.0	0.0	0.0	5.7
12	15.4	24.0	19.2	81.7	0.0	23.0	23.0	1.6
13	15.8	25.8	20.2	77.3	0.0	0.0	0.0	6.5
14	14.8	26.6	19.3	82.3	8.7	3.0	11.7	5.0
15	17.4	24.6	19.0	89.3	7.6	0.0	7.6	1.7
16	16.6	25.2	20.5	81.0	0.0	0.0	0.0	3.6
17	15.0	27.6	20.4	77.3	0.3	0.6	0.9	6.6
18	17.0	25.6	20.4	82.7	0.4	0.2	0.6	3.4
19	15.6	26.0	19.6	77.7	0.0	0.0	0.0	4.7
20	15.4	26.3	20.1	77.7	0.0	0.0	0.0	2.0
21	16.0	25.8	20.4	79.7	0.0	0.0	0.0	6.2
22	15.5	27.0	20.5	71.3	0.0	0.0	0.0	6.5
23	15.4	26.3	19.5	81.3	0.0	0.0	0.0	3.4
24	16.6	26.8	20.8	74.7	0.0	0.0	0.0	7.6
25	15.6	27.6	21.4	76.3	0.0	0.0	0.0	6.9
26	17.8	27.5	21.2	81.3	0.0	0.0	0.0	2.3
27	17.6	24.6	20.0	85.0	0.7	0.0	0.7	0.1
28	16.0	27.0	21.2	74.3	0.0	0.9	0.9	4.6
29	17.6	27.0	21.0	79.3	0.2	0.0	0.2	2.3
30	15.4	26.8	19.3	80.7	3.6	0.0	3.6	5.3
31	15.6	25.0	20.4	82.7	0.0	61.6	61.6	1.1
Total:					89.0	143.0	232.0	117.2
Promedio:	16.1	25.7	19.8	81.0				

Febrero	Temperatura (°C)			Hum. Rel.(%)	Precipitación (mm)			Brillo Sol.(h)
	Min.	Máx.	Med.		Día	Noche	Total	
1	17.2	22.2	19.3	91.0	0.1	0.0	0.1	0.1
2	15.8	25.0	20.3	84.0	0.0	3.9	3.9	2.1
3	15.2	26.4	20.3	85.0	1.0	0.8	1.8	4.3
4	17.0	26.2	19.6	84.0	6.5	0.0	6.5	2.8
5	16.0	24.0	19.0	92.0	9.5	0.0	9.5	0.9
6	15.8	23.8	19.5	82.3	0.0	3.5	3.5	2.1
7	17.4	27.8	20.4	81.0	0.2	0.0	0.2	7.8
8	17.0	25.0	20.7	78.7	0.0	0.0	0.0	3.5
9	16.4	26.2	20.8	79.0	0.0	59.4	59.4	5.0
10	16.0	23.8	20.6	83.0	0.0	0.0	0.0	3.0
11	15.2	27.5	21.9	66.0	0.0	0.0	0.0	6.5
12	16.4	26.8	20.6	81.3	0.0	5.7	5.7	4.5
13	17.8	25.6	20.2	82.7	5.5	1.5	7.0	3.8
14	14.6	26.7	19.5	82.0	0.0	0.0	0.0	5.9
15	15.0	24.2	19.8	83.3	0.6	0.0	0.6	2.5
16	17.0	26.4	21.0	79.7	0.3	21.0	21.3	4.9
17	16.4	24.4	20.0	86.3	0.0	0.0	0.0	1.8
18	17.6	26.0	20.2	83.7	0.0	0.0	0.0	4.0
19	17.8	26.5	19.9	89.0	2.2	0.0	2.2	2.7
20	17.4	27.6	21.4	74.7	0.0	0.0	0.0	4.8
21	16.5	26.7	20.0	81.3	23.0	25.8	48.8	3.9
22	15.6	26.4	20.3	74.7	0.0	0.0	0.0	7.4
23	15.0	27.6	21.5	70.0	0.0	0.0	0.0	8.7
24	16.0	28.0	21.8	67.3	0.0	12.6	12.6	8.2
25	17.4	26.0	20.8	81.7	0.0	0.0	0.0	3.4
26	17.2	25.0	20.5	84.7	10.4	6.2	16.6	1.2
27	15.8	23.4	18.8	85.3	3.5	0.7	4.2	1.8
28	15.6	25.2	20.2	79.7	0.0	0.0	0.0	3.4
29								
30								
31								
Total:					62.8	141.1	203.9	111.0
Promedio:	16.4	25.7	20.3	81.2				

Estación: Santa Bárbara
Año : 2006

Dpto: Cundinamarca
Mpio: Sasaima

Latitud : 4° 56' N
Longitud: 74° 25' W
Altitud: 1478 m

Marzo	Temperatura (°C)			Hum. Rel.(%)	Precipitación (mm)			Brillo Sol.(h)
	Min.	Máx.	Med.		Día	Noche	Total	
1	15.2	27.8	21.2	70.7	0.0	0.0	0.0	9.7
2	16.0	28.2	21.4	74.7	0.0	0.0	0.0	8.8
3	16.4	25.5	19.8	89.7	4.5	11.2	15.7	5.0
4	17.0	25.0	20.2	85.0	0.6	0.0	0.6	1.7
5	17.8	25.4	21.0	80.3	0.0	0.0	0.0	2.8
6	16.8	23.8	19.2	89.0	22.8	19.3	42.1	1.4
7	15.6	22.2	18.7	86.0	2.5	0.0	2.5	0.0
8	16.8	22.0	18.6	89.3	1.0	25.7	26.7	0.0
9	15.8	24.4	19.0	82.7	4.9	1.5	6.4	0.2
10	16.0	24.0	18.8	83.0	22.6	5.4	28.0	0.9
11	14.5	27.0	18.8	80.0	26.8	3.4	30.2	5.7
12	14.6	26.4	20.2	80.0	21.4	0.8	22.2	5.3
13	16.0	27.0	20.0	81.3	0.0	6.8	6.8	3.4
14	15.9	26.0	20.8	77.3	0.0	11.6	11.6	2.9
15	16.5	23.2	19.0	84.7	2.9	18.3	21.2	0.1
16	16.0	23.4	18.9	83.3	0.0	0.0	0.0	1.4
17	16.6	24.4	19.4	85.3	16.6	26.6	43.2	0.8
18	15.0	26.6	19.6	81.0	0.0	1.0	1.0	2.1
19	16.0	24.2	20.0	83.7	11.0	1.3	12.3	3.1
20	15.8	24.0	20.0	84.3	0.0	9.1	9.1	0.9
21	16.2	24.2	19.8	82.7	3.6	0.0	3.6	2.7
22	15.6	25.0	19.4	86.0	0.0	0.6	0.6	2.3
23	16.8	25.8	19.7	86.0	13.5	32.9	46.4	1.6
24	16.6	23.0	19.2	88.3	0.8	62.1	62.9	0.1
25	16.3	23.3	19.4	85.7	2.6	0.0	2.6	0.6
26	15.6	21.0	18.4	91.7	1.1	0.0	1.1	0.0
27	16.0	26.0	20.5	78.3	0.0	0.0	0.0	3.0
28	16.6	27.0	20.4	76.0	0.0	0.0	0.0	4.7
29	17.2	27.8	21.0	63.0	0.0	0.0	0.0	5.3
30	15.5	27.2	18.8	83.3	63.0	1.0	64.0	4.8
31	16.0	25.4	20.6	84.7	0.1	26.6	26.7	3.5
Total:					222.3	265.2	487.5	84.8
Promedio:	16.1	25.0	19.7	82.5				

Abril	Temperatura (°C)			Hum. Rel.(%)	Precipitación (mm)			Brillo Sol.(h)
	Min.	Máx.	Med.		Día	Noche	Total	
1	16.2	25.8	20.5	85.0	22.8	13.1	35.9	3.2
2	16.2	22.4	19.1	90.3	0.0	0.3	0.3	0.2
3	16.0	23.5	19.4	88.3	3.0	4.6	7.6	0.4
4	15.1	22.4	18.6	95.0	15.3	33.3	48.6	1.7
5	16.2	25.0	19.2	82.0	26.9	2.2	29.1	3.2
6	16.4	24.8	18.4	93.0	14.2	0.1	14.3	2.2
7	16.2	23.2	18.6	90.0	0.7	0.0	0.7	2.2
8	16.6	24.8	20.4	81.3	0.2	8.8	9.0	4.4
9	16.0	27.0	18.6	78.7	7.5	0.0	7.5	4.0
10	14.0	26.8	20.0	79.3	5.8	18.0	23.8	6.2
11	15.8	26.0	20.6	80.0	0.0	7.5	7.5	5.1
12	16.6	23.2	18.1	94.3	22.2	5.9	28.1	0.6
13	16.2	25.2	18.8	85.7	3.6	23.1	26.7	0.9
14	16.0	23.6	18.6	85.7	4.2	0.0	4.2	0.8
15	16.2	26.6	20.6	77.0	0.0	2.5	2.5	4.0
16	17.0	23.5	19.4	87.7	2.0	0.0	2.0	2.0
17	16.0	23.4	19.0	90.0	0.5	0.0	0.5	2.4
18	17.0	26.4	20.4	81.3	7.3	1.2	8.5	0.0
19	16.8	25.2	20.6	85.7	4.1	12.7	16.8	0.0
20	15.2	27.0	20.1	83.0	0.4	0.0	0.4	1.2
21	15.4	28.8	21.0	77.0	0.0	0.0	0.0	8.8
22	18.6	28.0	22.5	48.3	0.0	0.0	0.0	8.7
23	17.2	24.4	20.1	78.3	0.0	0.3	0.3	0.7
24	16.6	26.0	20.6	81.0	11.9	0.0	11.9	4.8
25	16.4	27.6	21.5	75.3	0.1	8.9	9.0	5.0
26	17.0	24.0	19.2	89.0	43.2	32.8	76.0	3.0
27	15.6	21.5	18.0	92.0	3.2	4.3	7.5	0.1
28	16.5	24.6	19.2	85.7	0.0	1.7	1.7	1.9
29	16.4	24.2	19.3	88.7	0.0	3.3	3.3	3.0
30	17.4	23.2	19.3	95.3	1.1	1.9	3.0	0.4
31								
Total:					200.2	186.5	386.7	81.1
Promedio:	16.3	24.9	19.7	84.1				

Estación: Santa Bárbara
Año : 2006

Dpto: Cundinamarca
Mpio: Sasaima

Latitud : 4° 56' N
Longitud: 74° 25' W
Altitud: 1478 m

Mayo	Temperatura (°C)			Hum. Rel.(%)	Precipitación (mm)			Brillo Sol.(h)
	Min.	Máx.	Med.		Día	Noche	Total	
1	16.9	26.4	21.2	81.0	0.0	1.1	1.1	5.2
2	17.0	25.2	19.9	79.3	1.8	0.2	2.0	2.6
3	17.4	27.6	20.8	79.0	3.7	2.2	5.9	6.3
4	17.0	28.4	20.7	80.3	1.5	4.7	6.2	3.9
5	16.0	23.2	19.5	92.3	13.2	0.5	13.7	1.0
6	17.8	27.3	19.3	89.0	11.8	3.9	15.7	2.4
7	17.6	25.2	20.3	88.7	2.7	14.1	16.8	3.2
8	16.8	27.0	20.4	83.3	0.0	27.2	27.2	1.5
9	16.4	24.3	18.8	89.0	6.0	7.6	13.6	3.1
10	16.4	23.8	19.7	86.3	0.2	0.0	0.2	1.8
11	16.8	25.4	20.7	80.3	1.6	8.4	10.0	3.0
12	17.0	26.4	21.2	77.7	0.0	9.6	9.6	6.0
13	17.1	28.0	21.6	58.3	0.0	0.0	0.0	8.6
14	15.0	28.4	21.4	66.3	0.0	0.0	0.0	8.5
15	16.2	27.0	21.6	65.0	0.0	0.0	0.0	5.8
16	16.4	27.4	19.8	81.0	9.6	0.0	9.6	4.4
17	16.3	22.0	18.8	96.3	28.2	0.0	28.2	0.1
18	16.0	24.0	19.8	86.3	0.0	0.0	0.0	2.2
19	16.2	27.0	19.8	78.7	8.4	0.0	8.4	2.0
20	14.0	27.9	20.2	76.7	4.4	17.6	22.0	8.1
21	16.6	26.0	19.5	84.0	2.2	0.0	2.2	3.2
22	13.4	26.6	20.2	71.3	0.0	0.0	0.0	8.7
23	16.0	27.0	21.4	50.3	0.0	0.0	0.0	7.0
24	16.6	22.8	19.4	83.7	0.0	0.0	0.0	0.4
25	15.0	26.4	20.9	75.3	0.0	0.0	0.0	4.4
26	17.4	26.4	20.0	83.3	4.7	0.1	4.8	4.9
27	15.4	24.4	19.5	84.0	1.6	0.0	1.6	3.7
28	16.2	25.8	19.6	86.7	9.9	0.0	9.9	0.8
29	15.0	24.4	20.0	85.0	1.4	1.5	2.9	2.1
30	16.8	25.6	20.5	84.3	0.0	0.0	0.0	4.0
31	17.0	27.4	21.4	75.7	0.0	0.0	0.0	5.6
Total:					112.9	98.7	211.6	124.5
Promedio:	16.3	26.0	20.3	79.9				

Junio	Temperatura (°C)			Hum. Rel.(%)	Precipitación (mm)			Brillo Sol.(h)
	Min.	Máx.	Med.		Día	Noche	Total	
1	16.5	26.0	20.0	80.3	8.8	4.7	13.5	1.9
2	14.6	26.2	20.0	83.7	0.4	2.0	2.4	4.0
3	17.0	27.0	20.5	78.0	0.6	3.0	3.6	2.6
4	17.2	25.4	18.8	96.3	17.1	8.2	25.3	3.4
5	16.6	23.4	19.8	87.0	0.0	22.8	22.8	2.3
6	16.4	22.4	18.8	93.0	1.4	3.5	4.9	0.7
7	15.5	23.0	18.2	91.0	35.3	0.0	35.3	0.4
8	14.8	25.0	18.8	84.0	22.8	0.0	22.8	2.9
9	15.8	22.1	18.6	93.3	6.4	0.1	6.5	0.7
10	16.2	21.3	18.3	93.3	5.4	2.4	7.8	2.6
11	15.0	24.1	18.4	84.0	6.0	0.5	6.5	2.9
12	15.5	27.2	19.8	78.7	0.0	0.1	0.1	5.4
13	16.2	25.5	21.2	71.3	0.0	0.0	0.0	6.2
14	16.4	24.0	20.0	78.0	0.5	6.1	6.6	1.8
15	15.6	27.0	20.0	82.0	6.0	0.0	6.0	3.8
16	16.0	23.4	19.8	85.7	0.8	0.0	0.8	2.2
17	14.8	25.4	20.8	65.3	0.0	0.0	0.0	4.5
18	16.2	25.0	19.0	84.3	9.7	0.0	9.7	4.8
19	14.9	26.4	20.4	72.7	0.0	0.0	0.0	6.9
20	16.6	24.2	19.7	81.7	0.0	1.0	1.0	2.6
21	15.6	22.2	18.2	89.3	0.2	0.0	0.2	0.1
22	14.8	26.6	20.9	72.7	0.0	0.0	0.0	5.7
23	15.4	27.0	20.7	76.0	2.1	0.0	2.1	5.6
24	15.2	26.4	19.8	74.0	0.0	0.0	0.0	4.5
25	16.8	23.9	19.8	82.0	0.0	0.0	0.0	1.0
26	16.2	27.2	21.3	71.7	0.0	0.0	0.0	4.5
27	17.0	25.6	21.1	69.0	0.0	0.0	0.0	2.8
28	16.2	26.2	21.2	74.3	0.0	0.0	0.0	2.9
29	16.6	25.2	21.2	58.7	0.0	0.0	0.0	6.4
30	18.0	25.6	22.3	58.7	0.0	0.0	0.0	6.0
31								
Total:					123.5	54.4	177.9	102.1
Promedio:	16.0	25.0	19.9	79.7				

Estación: Santa Bárbara
Año : 2006

Dpto: Cundinamarca
Mpio: Sasaima

Latitud : 4° 56' N
Longitud: 74° 25' W
Altitud: 1478 m

Julio	Temperatura (°C)			Hum. Rel.(%)	Precipitación (mm)			Brillo Sol.(h)
	Min.	Máx.	Med.		Día	Noche	Total	
1	18.6	27.8	22.6	55.3	0.0	0.0	0.0	8.1
2	17.4	26.4	21.0	64.3	0.0	0.0	0.0	3.9
3	16.6	27.0	21.2	67.7	0.0	0.0	0.0	3.2
4	17.4	26.4	21.4	60.7	0.0	0.0	0.0	6.5
5	15.8	26.0	21.2	59.0	0.0	0.0	0.0	2.8
6	14.6	26.8	20.2	77.7	1.5	0.0	1.5	5.5
7	15.2	25.4	20.6	66.7	0.0	0.0	0.0	3.9
8	16.5	26.4	20.8	61.7	0.0	0.0	0.0	3.6
9	16.0	26.0	21.3	63.3	0.0	0.0	0.0	2.4
10	16.4	25.6	21.0	63.3	0.4	0.0	0.4	0.4
11	17.0	25.1	21.2	67.7	0.0	0.0	0.0	3.4
12	17.4	26.2	20.4	74.7	0.0	0.0	0.0	2.1
13	18.0	27.4	21.0	74.3	0.0	0.0	0.0	5.5
14	16.0	25.8	21.7	72.0	0.0	6.3	6.3	4.1
15	15.5	25.4	20.0	77.7	0.0	0.0	0.0	3.5
16	17.4	25.0	19.2	74.7	0.0	0.0	0.0	4.0
17	16.4	25.4	21.3	60.7	0.0	0.0	0.0	3.9
18	17.0	24.0	19.9	78.0	0.0	0.0	0.0	1.7
19	16.8	27.0	21.6	63.7	0.0	0.0	0.0	5.9
20	16.1	25.4	20.2	58.7	0.7	0.0	0.7	1.9
21	16.0	27.4	20.7	71.3	0.0	0.0	0.0	3.7
22	16.1	25.6	18.6	93.3	4.8	0.0	4.8	3.3
23	15.8	26.4	19.7	77.3	0.0	0.0	0.0	4.9
24	15.6	26.2	20.3	75.3	0.6	0.0	0.6	3.1
25	15.2	25.9	19.5	82.3	2.3	0.0	2.3	4.2
26	14.6	28.2	20.8	72.0	0.0	0.0	0.0	6.0
27	15.4	24.2	18.2	85.3	22.1	3.3	25.4	1.8
28	14.5	19.6	17.4	95.3	2.7	0.0	2.7	0.0
29	13.8	24.9	19.2	74.3	0.0	0.0	0.0	5.4
30	14.6	27.4	20.9	68.3	0.0	0.0	0.0	8.0
31	14.4	27.2	21.2	59.0	0.0	0.0	0.0	7.1
Total:					35.1	9.6	44.7	123.8
Promedio:	16.1	25.9	20.5	70.8				

Agosto	Temperatura (°C)			Hum. Rel.(%)	Precipitación (mm)			Brillo Sol.(h)
	Min.	Máx.	Med.		Día	Noche	Total	
1	17.6	27.0	21.8	57.7	0.0	0.0	0.0	7.8
2	16.8	26.6	21.6	55.3	0.0	0.0	0.0	8.9
3	16.9	26.6	21.1	49.3	0.0	0.0	0.0	5.5
4	16.4	26.3	20.9	56.7	0.0	0.0	0.0	2.6
5	17.4	27.2	21.5	58.0	0.0	0.0	0.0	6.1
6	15.6	27.2	20.8	60.0	0.0	0.0	0.0	4.0
7	15.4	26.6	20.4	76.0	0.0	0.0	0.0	2.1
8	16.3	27.0	20.7	81.3	0.3	0.0	0.3	4.0
9	16.0	27.8	21.8	68.3	0.0	0.0	0.0	4.3
10	17.8	28.6	23.2	66.0	0.0	0.0	0.0	8.5
11	18.4	26.4	21.9	51.3	0.1	0.0	0.1	5.6
12	18.6	26.6	23.0	42.3	0.0	0.0	0.0	5.1
13	19.6	27.8	23.0	39.7	0.0	0.0	0.0	5.6
14	17.0	29.0	23.4	43.7	0.0	0.0	0.0	7.5
15	17.4	28.4	21.4	65.0	0.0	0.0	0.0	2.1
16	16.4	27.8	21.7	67.3	0.0	0.0	0.0	3.1
17	17.0	26.6	20.7	83.0	3.2	0.3	3.5	2.9
18	17.6	25.0	20.4	74.0	0.0	0.0	0.0	3.9
19	16.0	26.4	20.0	71.7	3.3	0.0	3.3	5.0
20	15.4	27.6	21.6	63.3	0.0	0.0	0.0	6.8
21	16.0	26.8	20.8	59.7	0.0	0.0	0.0	4.0
22	15.4	28.6	21.6	57.3	0.0	0.0	0.0	5.6
23	15.6	29.0	21.3	62.7	0.2	3.3	3.5	8.7
24	16.6	24.8	18.8	91.0	25.7	0.2	25.9	3.2
25	16.8	26.0	20.5	78.3	0.1	2.0	2.1	1.5
26	17.0	24.0	20.1	84.3	0.0	0.0	0.0	1.6
27	16.5	24.6	19.1	85.0	0.0	0.9	0.9	3.6
28	15.4	27.2	19.6	75.7	0.0	0.0	0.0	6.5
29	16.3	27.0	21.0	74.0	0.8	0.0	0.8	5.3
30	17.0	26.0	20.6	65.7	0.0	0.0	0.0	3.8
31	15.4	28.0	20.8	69.7	0.9	0.0	0.9	5.9
Total:					34.6	6.7	41.3	151.1
Promedio:	16.7	26.9	21.1	65.6				

Estación: Santa Bárbara
Año : 2006

Dpto: Cundinamarca
Mpio: Sasaima

Latitud : 4° 56' N
Longitud: 74° 25' W
Altitud: 1478 m

Septiembre	Temperatura (°C)			Hum. Rel.(%)	Precipitación (mm)			Brillo Sol.(h)
	Min.	Máx.	Med.		Día	Noche	Total	
1	15.4	27.6	21.1	70.0	0.0	0.0	0.0	5.2
2	16.0	29.0	21.6	74.3	0.0	29.3	29.3	6.3
3	17.0	27.4	21.0	75.0	0.0	0.0	0.0	6.5
4	16.6	24.2	19.5	86.7	5.5	0.0	5.5	1.9
5	16.0	24.8	18.6	85.3	9.6	0.0	9.6	2.6
6	15.6	27.8	21.4	57.3	0.0	0.0	0.0	8.4
7	16.8	25.0	19.2	89.0	1.8	0.0	1.8	1.5
8	14.8	25.0	20.2	73.7	0.0	0.0	0.0	3.9
9	17.0	25.8	20.3	76.7	0.0	0.0	0.0	4.1
10	15.0	27.6	20.4	71.7	0.0	0.0	0.0	6.8
11	16.0	26.4	20.6	70.0	0.0	0.0	0.0	4.2
12	16.4	24.2	20.0	81.3	1.0	3.8	4.8	1.9
13	17.2	24.8	20.0	81.0	1.8	0.0	1.8	2.5
14	15.2	26.6	21.0	72.3	2.6	0.2	2.8	5.6
15	16.4	25.4	20.0	79.7	0.0	0.0	0.0	2.0
16	14.6	26.0	19.8	76.3	0.0	0.0	0.0	4.1
17	15.4	25.0	19.3	80.3	0.0	0.0	0.0	1.4
18	15.6	23.0	19.1	80.3	0.9	0.3	1.2	1.5
19	15.8	26.4	20.8	69.7	0.5	0.0	0.5	5.3
20	14.9	28.4	21.2	63.0	0.0	0.0	0.0	8.6
21	14.8	28.2	20.8	73.3	8.9	0.0	8.9	5.8
22	15.0	28.0	21.2	68.0	0.0	0.0	0.0	6.5
23	16.2	28.8	21.8	71.3	0.0	0.0	0.0	7.9
24	16.0	26.2	22.4	56.7	0.0	0.0	0.0	1.6
25	15.2	27.0	21.8	48.3	0.0	2.0	2.0	9.3
26	14.6	29.0	21.4	63.0	0.0	0.0	0.0	9.7
27	14.4	28.6	21.2	62.7	0.0	0.0	0.0	9.1
28	15.2	27.7	21.2	50.3	0.0	0.0	0.0	5.4
29	16.0	27.0	21.1	62.0	0.0	0.0	0.0	1.4
30	16.8	27.8	22.0	65.7	0.0	0.0	0.0	1.7
31								
Total:					32.6	35.6	68.2	142.7
Promedio:	15.7	26.6	20.7	71.2				

Octubre	Temperatura (°C)			Hum. Rel.(%)	Precipitación (mm)			Brillo Sol.(h)
	Min.	Máx.	Med.		Día	Noche	Total	
1	16.6	27.5	22.6	66.7	0.0	0.0	0.0	5.2
2	17.8	28.6	22.0	65.3	0.0	0.0	0.0	4.4
3	17.4	26.2	19.6	88.7	2.5	0.0	2.5	1.1
4	17.2	26.8	20.8	75.7	0.0	0.0	0.0	1.9
5	16.8	29.0	21.6	64.0	0.0	0.0	0.0	6.1
6	17.6	29.8	23.0	37.3	0.0	0.0	0.0	6.8
7	18.5	32.0	24.5	43.3	0.0	0.0	0.0	7.8
8	17.8	29.4	22.4	53.0	0.0	0.0	0.0	2.9
9	16.8	28.0	21.8	75.3	0.0	0.0	0.0	2.8
10	17.3	28.5	21.2	76.7	0.0	2.8	2.8	3.4
11	17.0	25.0	20.2	82.7	4.4	3.7	8.1	0.9
12	15.8	26.3	19.8	84.7	7.6	30.4	38.0	5.6
13	16.6	26.4	20.0	83.7	0.0	0.7	0.7	3.6
14	17.0	26.2	20.6	79.3	2.0	2.7	4.7	2.8
15	16.8	23.4	18.2	90.7	3.2	0.0	3.2	1.9
16	16.4	26.6	20.6	77.7	0.0	5.2	5.2	4.1
17	16.2	23.6	18.0	89.0	0.8	0.0	0.8	0.9
18	14.8	29.0	21.6	68.7	0.0	0.5	0.5	7.4
19	17.2	28.0	20.8	76.0	0.0	43.0	43.0	4.1
20	16.8	24.0	19.8	86.0	0.4	0.0	0.4	1.1
21	17.0	27.0	20.4	78.0	6.0	40.0	46.0	5.2
22	16.2	22.4	18.3	89.0	0.0	4.1	4.1	1.0
23	15.4	22.0	18.4	85.0	4.3	0.0	4.3	0.0
24	13.6	26.5	20.2	70.3	0.0	0.0	0.0	5.8
25	15.4	27.0	19.8	82.3	2.8	0.0	2.8	5.2
26	16.0	25.0	19.8	82.0	0.0	5.1	5.1	1.4
27	15.6	26.2	20.0	79.0	0.0	0.5	0.5	5.5
28	17.6	24.6	19.8	89.7	10.8	0.0	10.8	2.8
29	15.6	25.4	19.8	82.3	0.5	0.0	0.5	3.6
30	17.0	26.4	20.3	83.0	0.2	3.3	3.5	2.6
31	16.9	27.0	20.2	77.7	1.9	3.5	5.4	4.7
Total:					47.4	145.5	192.9	112.6
Promedio:	16.6	26.6	20.5	76.2				

Estación: Santa Bárbara
Año : 2006

Dpto: Cundinamarca
Mpio: Sasaima

Latitud : 4° 56' N
Longitud: 74° 25' W
Altitud: 1478 m

Noviembre	Temperatura (°C)			Hum. Rel.(%)	Precipitación (mm)			Brillo Sol.(h)
	Min.	Máx.	Med.		Día	Noche	Total	
1	16.4	26.8	20.3	79.0	4.2	0.4	4.6	7.1
2	15.4	26.4	20.2	81.7	12.3	0.3	12.6	5.5
3	16.2	27.0	20.2	77.3	3.3	7.2	10.5	4.8
4	14.6	28.0	21.4	76.0	0.0	0.0	0.0	7.7
5	16.0	25.4	18.8	89.7	8.8	0.0	8.8	1.8
6	15.4	25.2	20.0	80.7	24.0	6.2	30.2	0.9
7	15.6	25.5	20.2	83.3	0.0	34.9	34.9	3.2
8	15.2	25.6	19.5	80.7	5.5	2.1	7.6	2.6
9	16.4	25.0	19.8	84.0	17.2	36.4	53.6	0.0
10	15.0	23.0	18.8	85.3	0.0	0.0	0.0	0.8
11	16.4	28.0	21.2	71.7	2.5	0.0	2.5	6.6
12	16.2	22.5	18.6	93.3	2.4	13.2	15.6	1.0
13	15.0	24.6	19.3	84.0	1.1	27.8	28.9	3.3
14	16.6	24.5	19.5	85.7	0.1	21.2	21.3	1.9
15	15.8	24.0	18.4	86.3	5.2	18.1	23.3	0.4
16	16.0	26.6	20.3	79.3	0.0	0.0	0.0	4.3
17	17.0	22.8	18.7	94.0	14.5	1.1	15.6	1.4
18	16.0	24.6	19.1	83.7	2.5	0.0	2.5	1.9
19	15.0	25.4	20.3	82.0	0.0	0.0	0.0	1.6
20	16.6	27.0	21.0	75.3	0.0	0.0	0.0	7.9
21	15.8	25.6	19.9	79.3	2.3	5.5	7.8	3.4
22	17.2	25.2	19.8	82.3	0.0	0.0	0.0	3.2
23	15.8	26.6	20.6	76.3	0.0	15.8	15.8	4.7
24	15.6	25.0	19.2	82.7	5.0	0.0	5.0	2.3
25	15.8	24.8	19.0	95.0	9.4	7.0	16.4	2.4
26	15.4	26.4	20.4	85.7	0.0	12.0	12.0	2.9
27	15.8	25.6	19.0	87.0	0.0	4.0	4.0	2.6
28	16.0	26.2	18.9	88.3	16.6	0.1	16.7	2.4
29	14.6	25.0	18.8	90.3	11.0	0.1	11.1	3.4
30	15.6	26.6	20.0	85.3	0.0	0.0	0.0	4.5
31								
Total:					147.9	213.4	361.3	96.5
Promedio:	15.8	25.5	19.7	83.5				

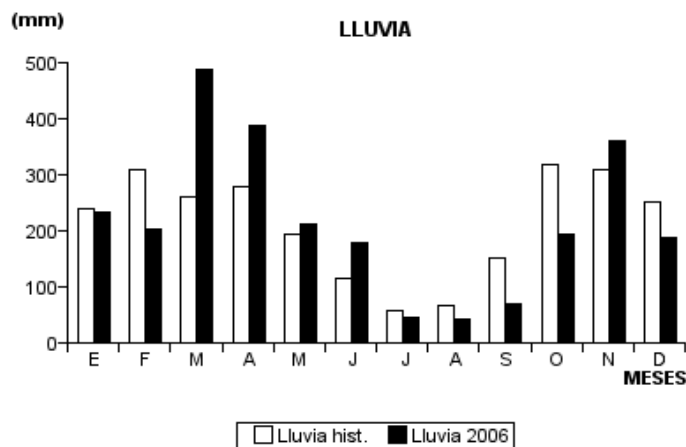
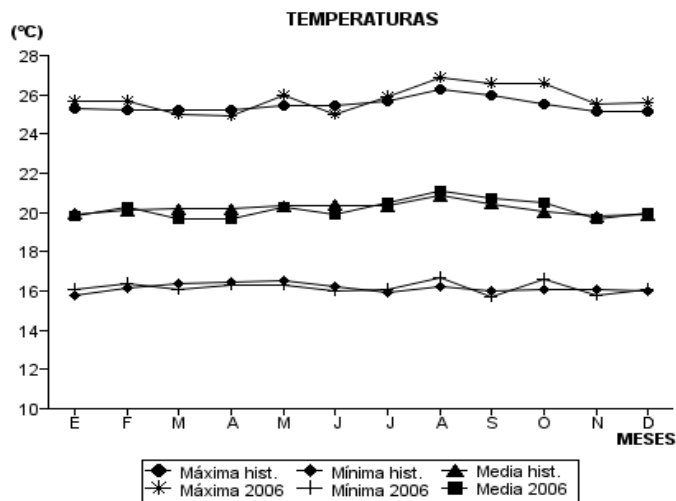
Diciembre	Temperatura (°C)			Hum. Rel.(%)	Precipitación (mm)			Brillo Sol.(h)
	Min.	Máx.	Med.		Día	Noche	Total	
1	15.0	26.4	20.8	84.7	0.0	0.0	0.0	4.9
2	16.2	25.4	20.5	89.7	0.0	0.0	0.0	2.2
3	17.2	27.0	20.2	88.3	1.3	0.0	1.3	4.0
4	15.4	27.2	20.9	85.0	0.0	0.0	0.0	5.4
5	17.4	24.0	19.6	87.3	3.1	2.4	5.5	0.4
6	17.6	27.0	20.7	85.7	0.0	0.0	0.0	2.6
7	17.0	23.6	19.1	89.7	0.0	0.0	0.0	0.3
8	17.0	27.6	20.1	93.7	0.3	9.2	9.5	2.8
9	16.4	24.2	19.6	91.3	0.2	7.3	7.5	0.8
10	16.8	25.4	20.0	87.7	0.0	0.0	0.0	3.9
11	16.4	25.6	20.1	89.7	0.0	15.5	15.5	1.9
12	16.4	23.4	19.0	91.3	0.0	4.6	4.6	0.8
13	16.8	25.0	19.5	89.0	3.6	0.0	3.6	2.5
14	16.6	27.8	20.4	76.7	0.0	0.0	0.0	7.1
15	17.5	25.0	19.9	82.3	0.0	6.6	6.6	1.7
16	17.2	25.2	20.4	83.0	0.0	17.2	17.2	2.0
17	16.4	26.0	20.5	81.7	1.6	1.5	3.1	2.2
18	15.0	26.0	20.3	83.3	0.0	14.3	14.3	3.4
19	17.0	26.0	20.6	83.3	15.0	35.0	50.0	4.0
20	16.8	22.2	19.3	92.7	0.4	2.8	3.2	0.1
21	16.6	25.4	20.2	84.7	2.7	0.0	2.7	2.1
22	14.0	25.6	19.8	82.0	0.0	0.0	0.0	5.5
23	15.2	25.0	19.0	89.3	0.4	0.0	0.4	2.2
24	14.4	27.0	19.2	80.3	23.6	0.0	23.6	6.9
25	15.4	26.2	20.6	78.7	0.0	0.0	0.0	1.7
26	15.4	24.0	19.2	88.0	19.5	0.5	20.0	1.9
27	16.0	23.0	19.6	85.3	0.0	0.0	0.0	1.3
28	15.4	25.4	19.6	82.3	0.0	0.0	0.0	3.4
29	14.6	27.6	20.8	72.0	0.0	0.0	0.0	8.0
30	15.4	27.4	21.0	52.7	0.0	0.0	0.0	8.2
31	15.6	26.9	20.0	82.7	0.0	0.0	0.0	4.6
Total:					71.7	116.9	188.6	98.8
Promedio:	16.1	25.6	20.0	84.3				

Estación: Santa Bárbara
Año : 2006

Dpto: Cundinamarca
Mpio: Sasaima

Latitud : 4° 56' N
Longitud: 74° 25' W
Altitud: 1478 m

MES	TEMPERATURA (°C)					PRECIPITACIÓN			
	Mín. Med.	Máx. Med.	Media	Max. Abs.	Mín. Abs.	Hum. Rel.(%)	Total mm.	Dias Lluvia	Brillo Sol.(h)
Enero	16.1	25.7	19.8	27.8	14.0	81.0	232.0	19	117.2
Febrero	16.4	25.7	20.3	28.0	14.6	81.2	203.9	17	111.0
Marzo	16.1	25.0	19.7	28.2	14.5	82.5	487.5	24	84.8
Abril	16.3	24.9	19.7	28.8	14.0	84.1	386.7	28	81.1
Mayo	16.3	26.0	20.3	28.4	13.4	79.9	211.6	21	124.5
Junio	16.0	25.0	19.9	27.2	14.6	79.7	177.9	19	102.1
Julio	16.1	25.9	20.5	28.2	13.8	70.8	44.7	9	123.8
Agosto	16.7	26.9	21.1	29.0	15.4	65.6	41.3	10	151.1
Septiembre	15.7	26.6	20.7	29.0	14.4	71.2	68.2	11	142.7
Octubre	16.6	26.6	20.5	32.0	13.6	76.2	192.9	22	112.6
Noviembre	15.8	25.5	19.7	28.0	14.6	83.5	361.3	23	96.5
Diciembre	16.1	25.6	20.0	27.8	14.0	84.3	188.6	17	98.8
Promedio:	16.2	25.8	20.2			78.3			
Absoluta:				32.0	13.4				
Total:							2596.6	220	1346.2



Estación: Granja Tibacuy
Año : 2006

Dpto: Cundinamarca
Mpio: Tibacuy

Latitud : 4° 22' N
Longitud: 74° 26' W
Altitud: 1538 m

Enero	Temperatura (°C)			Hum. Rel.(%)	Precipitación (mm)			Brillo Sol.(h)
	Min.	Máx.	Med.		Día	Noche	Total	
1	14.6	24.2	19.1	72.3	0.0	0.0	0.0	6.9
2	14.5	24.0	19.6	80.7	0.2	14.8	15.0	4.7
3	15.4	22.6	17.7	89.3	8.9	0.0	8.9	0.9
4	15.5	23.2	17.6	86.3	4.5	0.0	4.5	2.3
5	15.6	20.4	18.0	94.3	2.8	0.0	2.8	0.0
6	15.8	22.8	18.0	87.7	2.5	0.2	2.7	1.6
7	16.0	20.0	17.8	92.3	17.5	17.5	35.0	0.1
8	16.2	20.7	17.7	94.0	2.9	0.0	2.9	0.3
9	16.0	23.6	18.9	78.3	0.0	0.0	0.0	5.2
10	15.2	25.2	19.8	76.7	0.0	0.0	0.0	7.2
11	16.6	24.2	19.2	83.3	5.2	0.0	5.2	5.7
12	16.5	24.4	19.6	75.3	0.0	0.0	0.0	3.5
13	15.2	24.8	20.2	70.7	0.0	0.0	0.0	7.4
14	15.0	26.2	20.4	67.0	0.0	0.0	0.0	7.9
15	15.2	23.2	18.8	89.7	0.0	0.0	0.0	2.1
16	17.0	23.8	19.6	82.7	0.0	0.0	0.0	6.3
17	15.2	24.8	19.8	80.7	0.0	0.0	0.0	8.4
18	16.2	24.2	19.6	84.0	1.4	0.0	1.4	3.9
19	15.8	22.8	19.7	81.7	0.0	0.0	0.0	3.2
20	15.2	24.0	18.8	75.3	0.0	0.2	0.2	5.1
21	16.5	24.6	19.4	70.0	0.0	0.4	0.4	6.9
22	16.5	24.6	20.0	67.7	0.0	0.0	0.0	3.3
23	17.5	25.2	19.7	80.0	2.2	0.0	2.2	2.3
24	15.5	25.2	19.9	74.3	0.0	0.0	0.0	5.3
25	17.8	26.0	20.8	76.0	0.0	0.0	0.0	4.1
26	17.5	25.9	20.8	80.3	0.0	0.0	0.0	3.5
27	17.8	24.2	19.6	88.3	1.2	0.0	1.2	1.1
28	16.5	26.5	20.8	71.3	0.0	0.0	0.0	5.3
29	17.5	23.8	19.8	74.0	0.0	0.0	0.0	2.8
30	15.5	24.6	19.7	75.3	0.0	0.0	0.0	5.1
31	15.6	23.2	19.4	79.3	0.0	0.0	0.0	0.7
Total:					49.3	33.1	82.4	123.1
Promedio:	16.0	24.0	19.3	80.0				

Febrero	Temperatura (°C)			Hum. Rel.(%)	Precipitación (mm)			Brillo Sol.(h)
	Min.	Máx.	Med.		Día	Noche	Total	
1	16.8	23.8	19.5	83.3	0.0	0.0	0.0	1.1
2	15.6	25.0	20.6	76.0	0.0	0.0	0.0	1.9
3	16.5	24.8	20.0	83.3	0.0	0.0	0.0	2.9
4	16.4	22.4	18.5	94.0	1.2	5.7	6.9	0.5
5	16.0	22.0	18.3	89.7	12.1	0.7	12.8	0.4
6	16.8	23.8	19.4	87.0	0.0	1.0	1.0	3.0
7	17.2	25.2	18.8	83.0	17.8	0.8	18.6	5.3
8	15.2	25.0	19.6	79.0	25.3	0.0	25.3	6.6
9	16.5	24.0	20.0	83.0	0.0	0.0	0.0	3.4
10	16.2	25.0	20.4	76.3	0.0	0.0	0.0	5.6
11	16.0	25.6	21.2	68.0	0.0	0.4	0.4	5.8
12	18.0	25.2	20.7	78.0	0.0	0.0	0.0	5.5
13	16.8	26.0	21.1	76.7	1.0	0.0	1.0	7.3
14	16.0	24.8	19.0	77.7	0.0	0.0	0.0	4.5
15	15.2	25.6	20.4	70.3	0.0	0.0	0.0	8.2
16	17.0	25.5	20.8	67.3	0.0	0.0	0.0	6.6
17	17.2	25.8	20.2	73.0	0.0	0.0	0.0	6.2
18	16.2	25.4	20.0	77.7	0.5	26.8	27.3	5.5
19	16.0	24.2	18.4	91.0	3.2	1.4	4.6	1.7
20	17.0	24.4	20.4	83.0	0.0	7.9	7.9	5.4
21	16.2	24.2	20.4	80.3	0.8	0.7	1.5	6.3
22	17.0	24.8	19.7	73.3	0.0	0.0	0.0	8.0
23	14.6	27.0	21.2	62.7	0.0	0.0	0.0	8.8
24	15.0	26.0	20.7	67.7	0.0	0.0	0.0	5.4
25	16.5	25.0	20.1	74.7	0.0	0.0	0.0	4.8
26	17.1	26.2	20.9	70.3	0.0	0.0	0.0	4.6
27	16.5	23.0	19.0	85.0	0.4	0.4	0.8	0.5
28	16.8	24.4	19.7	77.7	0.0	0.0	0.0	3.3
29								
30								
31								
Total:					62.3	45.8	108.1	129.1
Promedio:	16.4	24.8	20.0	78.2				

Estación: Granja Tibacuy
Año : 2006

Dpto: Cundinamarca
Mpio: Tibacuy

Latitud : 4° 22' N
Longitud: 74° 26' W
Altitud: 1538 m

Marzo	Temperatura (°C)			Hum. Rel.(%)	Precipitación (mm)			Brillo Sol.(h)
	Min.	Máx.	Med.		Día	Noche	Total	
1	15.8	25.8	20.8	65.0	0.0	0.0	0.0	5.7
2	16.0	27.2	20.8	74.3	1.3	0.0	1.3	7.2
3	16.4	25.8	20.5	70.3	0.0	0.0	0.0	4.6
4	17.8	23.0	19.5	88.0	0.5	1.2	1.7	0.0
5	16.8	23.8	19.6	82.3	0.0	0.0	0.0	0.5
6	16.2	22.8	19.3	84.0	0.0	2.0	2.0	0.4
7	17.0	20.8	18.6	92.7	4.7	0.0	4.7	0.0
8	16.9	19.8	18.0	95.7	12.8	1.3	14.1	0.0
9	15.6	22.0	17.6	90.0	8.1	0.2	8.3	0.1
10	16.4	22.6	19.4	87.0	0.0	0.3	0.3	0.2
11	15.8	25.6	20.1	80.3	0.5	0.0	0.5	6.5
12	15.2	25.4	19.9	81.0	10.0	3.5	13.5	4.5
13	15.5	23.6	19.8	88.3	0.0	2.5	2.5	4.6
14	16.4	23.8	18.7	84.3	7.3	2.6	9.9	3.2
15	16.2	21.2	17.8	95.7	0.6	0.0	0.6	0.2
16	15.5	24.8	19.2	79.3	0.0	0.0	0.0	2.4
17	17.0	23.8	19.7	85.0	0.7	23.0	23.7	0.8
18	16.8	24.2	19.0	84.7	0.3	0.0	0.3	1.8
19	16.6	23.4	19.1	85.3	0.3	0.0	0.3	3.7
20	16.8	23.2	18.4	83.7	0.3	0.0	0.3	1.5
21	15.7	25.4	20.3	77.7	0.0	0.0	0.0	2.9
22	15.5	24.4	19.0	86.0	4.5	0.0	4.5	2.3
23	15.8	22.5	18.8	90.3	1.0	16.8	17.8	1.2
24	16.2	24.2	19.6	87.7	1.9	17.6	19.5	2.7
25	16.4	19.8	18.2	93.0	3.0	1.9	4.9	0.0
26	16.0	19.5	16.8	90.0	2.4	0.0	2.4	0.0
27	15.2	23.8	18.9	85.7	0.4	1.2	1.6	3.2
28	16.0	25.0	19.2	78.3	0.0	0.0	0.0	0.0
29	15.7	26.2	19.9	72.0	0.0	0.0	0.0	2.6
30	15.8	26.0	20.3	71.7	0.0	0.0	0.0	6.7
31	16.6	24.8	20.1	72.0	0.0	0.0	0.0	3.0
Total:					60.6	74.1	134.7	72.5
Promedio:	16.2	23.7	19.3	83.3				

Abril	Temperatura (°C)			Hum. Rel.(%)	Precipitación (mm)			Brillo Sol.(h)
	Min.	Máx.	Med.		Día	Noche	Total	
1	16.7	24.4	19.3	85.7	0.1	0.0	0.1	4.4
2	16.5	22.4	18.6	84.0	0.0	0.0	0.0	0.9
3	14.8	24.4	20.0	77.7	0.0	9.9	9.9	4.1
4	16.0	21.8	19.0	87.3	0.7	0.0	0.7	0.2
5	17.0	20.0	18.3	94.3	11.6	6.3	17.9	0.0
6	16.5	25.6	20.6	79.3	1.0	0.0	1.0	5.6
7	16.8	22.0	18.0	81.7	0.6	0.0	0.6	0.8
8	16.0	25.8	20.0	75.7	0.0	0.0	0.0	5.7
9	16.8	25.6	18.2	85.7	5.3	0.0	5.3	3.3
10	16.0	26.0	20.2	80.3	0.0	0.1	0.1	5.8
11	16.8	26.2	20.2	78.3	0.0	8.3	8.3	4.2
12	16.5	24.8	19.6	87.3	3.8	6.3	10.1	2.4
13	15.6	23.3	18.6	88.3	0.2	9.7	9.9	0.7
14	15.8	21.8	17.5	94.3	0.9	1.7	2.6	0.1
15	16.0	22.0	17.8	91.7	0.0	2.0	2.0	1.2
16	17.0	22.7	19.4	87.3	0.3	0.1	0.4	3.4
17	17.2	21.4	18.3	93.0	1.0	4.9	5.9	1.5
18	16.0	24.8	19.2	83.0	0.5	6.5	7.0	2.4
19	16.8	26.0	20.8	82.0	0.0	3.0	3.0	4.4
20	16.5	27.4	20.2	75.7	0.0	0.0	0.0	6.0
21	15.5	25.6	19.6	74.7	0.0	0.0	0.0	6.0
22	16.6	25.8	21.5	71.7	0.0	0.0	0.0	7.4
23	16.9	25.0	19.3	90.0	2.1	0.0	2.1	1.0
24	16.5	23.9	19.8	81.0	0.0	0.4	0.4	1.3
25	17.2	25.6	20.5	76.0	0.0	0.1	0.1	4.7
26	17.0	23.0	18.9	88.0	5.4	8.1	13.5	0.7
27	15.7	24.0	18.7	83.7	0.7	0.0	0.7	3.1
28	16.0	23.4	18.5	81.7	0.0	0.0	0.0	2.2
29	15.5	23.6	18.5	80.7	0.9	1.3	2.2	4.1
30	16.5	23.0	18.5	87.7	3.7	0.1	3.8	0.7
31								
Total:					38.8	68.8	107.6	88.3
Promedio:	16.4	24.0	19.3	83.6				

Estación: Granja Tibacuy
Año : 2006

Dpto: Cundinamarca
Mpio: Tibacuy

Latitud : 4° 22' N
Longitud: 74° 26' W
Altitud: 1538 m

Mayo	Temperatura (°C)			Hum. Rel.(%)	Precipitación (mm)			Brillo Sol.(h)
	Min.	Máx.	Med.		Día	Noche	Total	
1	16.5	23.6	19.6	82.3	2.2	0.1	2.3	1.6
2	15.9	23.8	19.3	86.0	0.7	0.0	0.7	1.4
3	16.6	25.8	19.6	85.7	0.2	0.0	0.2	3.9
4	16.8	26.9	20.7	76.7	0.0	2.2	2.2	3.4
5	17.0	21.6	19.0	89.3	0.3	6.0	6.3	0.2
6	16.9	23.1	19.1	89.3	2.4	3.2	5.6	1.5
7	15.8	23.5	18.4	92.0	4.3	5.9	10.2	1.9
8	17.0	23.5	19.7	90.3	0.0	2.7	2.7	1.3
9	16.5	24.0	19.2	86.0	2.9	4.3	7.2	2.7
10	17.0	22.0	18.4	93.3	3.4	0.2	3.6	0.6
11	16.5	26.1	20.5	84.3	0.6	6.8	7.4	3.3
12	16.7	25.3	19.5	83.3	8.0	0.0	8.0	4.1
13	16.8	25.6	20.9	71.7	0.0	0.0	0.0	8.5
14	15.5	26.8	21.2	60.3	0.0	0.0	0.0	8.4
15	16.5	25.4	20.4	77.7	0.0	0.0	0.0	2.5
16	17.5	25.8	21.2	72.3	0.6	0.0	0.6	5.0
17	16.5	23.6	18.4	93.3	2.5	0.0	2.5	1.1
18	16.6	23.0	19.1	84.0	0.0	0.0	0.0	1.0
19	16.0	23.8	18.1	89.0	9.9	0.0	9.9	0.9
20	15.5	23.9	19.5	79.0	0.0	0.0	0.0	4.7
21	16.7	24.8	19.9	80.7	0.0	0.0	0.0	2.2
22	15.5	25.9	20.2	67.7	0.0	0.0	0.0	8.8
23	14.8	27.0	21.1	50.3	0.0	0.0	0.0	9.4
24	17.4	22.6	19.6	81.0	0.0	0.0	0.0	0.3
25	17.2	25.6	19.9	77.7	0.0	0.0	0.0	5.7
26	17.0	24.3	19.9	84.0	0.0	0.0	0.0	3.0
27	15.6	24.6	20.2	77.0	0.0	0.2	0.2	4.7
28	16.5	23.4	18.6	82.0	1.4	0.0	1.4	3.9
29	15.9	24.4	20.4	76.3	0.0	1.1	1.1	4.4
30	16.0	26.2	21.2	76.7	0.0	0.0	0.0	3.9
31	17.4	26.0	20.6	78.7	0.0	0.0	0.0	5.0
Total:					39.4	32.7	72.1	109.3
Promedio:	16.5	24.6	19.8	80.6				

Junio	Temperatura (°C)			Hum. Rel.(%)	Precipitación (mm)			Brillo Sol.(h)
	Min.	Máx.	Med.		Día	Noche	Total	
1	16.2	26.2	19.7	83.7	28.3	1.3	29.6	3.8
2	15.3	26.0	20.1	80.7	0.0	3.6	3.6	4.0
3	16.6	26.2	19.6	78.0	0.0	0.0	0.0	2.1
4	16.0	23.0	18.7	83.3	0.0	1.5	1.5	2.0
5	15.4	22.6	18.8	90.3	5.8	3.8	9.6	1.4
6	16.4	22.0	18.0	89.0	0.0	0.0	0.0	0.7
7	15.7	21.0	18.3	92.0	2.6	0.7	3.3	0.8
8	16.0	23.0	17.4	95.3	5.0	0.2	5.2	1.2
9	15.5	22.0	18.0	88.3	0.0	0.0	0.0	0.6
10	15.2	24.2	17.6	93.0	0.0	0.3	0.3	2.5
11	15.0	23.0	17.0	91.7	9.9	0.0	9.9	2.4
12	14.8	25.0	19.4	77.7	0.0	0.1	0.1	4.4
13	16.2	23.6	18.8	81.3	1.9	0.0	1.9	5.2
14	16.0	24.0	19.2	80.3	1.5	4.2	5.7	3.0
15	15.5	25.4	19.5	78.3	0.0	16.0	16.0	4.2
16	15.2	21.4	17.9	88.0	0.0	0.0	0.0	0.2
17	14.5	24.2	19.0	82.0	0.0	0.0	0.0	3.0
18	15.5	23.6	20.0	77.0	0.1	0.0	0.1	3.1
19	16.0	25.6	19.8	68.0	0.2	0.4	0.6	5.3
20	16.5	24.6	18.9	74.7	0.0	0.6	0.6	4.2
21	16.2	23.2	18.9	82.3	0.0	0.0	0.0	0.8
22	15.6	25.4	20.6	79.3	0.0	2.0	2.0	6.3
23	16.2	25.2	20.0	76.3	0.0	0.0	0.0	4.7
24	15.2	25.0	19.8	74.7	0.0	0.0	0.0	4.4
25	16.7	25.2	19.5	70.7	0.0	0.0	0.0	2.0
26	17.0	26.0	20.6	74.0	0.0	0.0	0.0	4.3
27	17.4	24.4	19.6	76.3	0.0	0.0	0.0	2.1
28	15.8	24.2	19.1	80.0	0.0	0.5	0.5	4.6
29	15.6	25.6	19.4	75.7	0.0	0.0	0.0	6.1
30	16.7	25.7	20.8	71.7	0.0	0.0	0.0	5.9
31								
Total:					55.3	35.2	90.5	95.3
Promedio:	15.9	24.2	19.1	81.1				

Estación: Granja Tibacuy
Año : 2006

Dpto: Cundinamarca
Mpio: Tibacuy

Latitud : 4° 22' N
Longitud: 74° 26' W
Altitud: 1538 m

Julio	Temperatura (°C)			Hum. Rel.(%)	Precipitación (mm)			Brillo Sol.(h)
	Min.	Máx.	Med.		Día	Noche	Total	
1	17.0	26.2	20.2	73.0	0.0	0.0	0.0	4.6
2	16.0	25.6	20.3	71.7	0.0	0.0	0.0	6.6
3	16.5	25.4	20.4	78.3	4.1	0.0	4.1	3.0
4	17.0	22.0	18.2	85.7	2.0	0.0	2.0	0.2
5	14.6	24.9	19.1	71.7	0.0	0.0	0.0	2.0
6	15.0	26.3	20.8	70.7	0.0	0.0	0.0	4.3
7	16.5	27.0	20.7	64.0	0.0	0.0	0.0	6.8
8	15.2	26.1	20.6	64.0	0.0	0.0	0.0	8.0
9	16.5	25.2	20.1	66.0	0.0	0.0	0.0	2.5
10	15.6	26.0	20.6	64.3	0.0	0.0	0.0	3.6
11	17.4	25.0	20.0	77.3	0.0	0.0	0.0	2.2
12	16.6	26.4	21.0	71.3	0.0	0.4	0.4	1.6
13	17.2	26.0	20.4	74.3	0.0	0.0	0.0	2.7
14	17.0	25.6	20.6	75.3	0.0	0.0	0.0	3.1
15	17.2	25.2	19.9	77.7	0.0	0.0	0.0	1.3
16	15.5	21.6	18.4	84.3	2.1	0.0	2.1	0.3
17	14.8	26.2	20.4	70.0	0.0	4.0	4.0	4.1
18	16.5	24.0	19.6	72.0	0.0	0.0	0.0	1.0
19	15.6	22.5	19.0	72.0	0.0	0.0	0.0	0.6
20	15.2	25.4	19.6	68.7	0.0	0.0	0.0	3.2
21	15.6	26.4	21.0	66.7	0.0	0.0	0.0	6.4
22	17.2	23.0	19.9	78.0	0.0	0.5	0.5	0.3
23	16.5	24.6	19.8	72.0	0.0	0.7	0.7	1.6
24	14.5	22.6	19.0	80.0	0.0	0.0	0.0	0.6
25	15.2	26.4	20.5	66.7	0.0	0.0	0.0	5.2
26	16.0	27.2	21.8	56.3	0.0	0.1	0.1	7.2
27	15.8	24.6	18.8	80.0	1.5	5.5	7.0	2.8
28	14.0	22.9	15.6	96.0	9.8	0.0	9.8	0.0
29	13.5	24.4	19.5	75.3	0.0	0.1	0.1	5.5
30	14.5	25.4	19.7	60.7	0.0	0.0	0.0	7.3
31	14.7	24.6	20.2	65.7	0.0	0.3	0.3	4.7
Total:					19.5	11.6	31.1	103.3
Promedio:	15.8	25.0	19.9	72.6				

Agosto	Temperatura (°C)			Hum. Rel.(%)	Precipitación (mm)			Brillo Sol.(h)
	Min.	Máx.	Med.		Día	Noche	Total	
1	15.2	26.2	20.8	65.7	0.0	0.0	0.0	5.5
2	15.7	24.6	19.4	71.0	0.0	0.0	0.0	4.5
3	14.6	26.2	20.5	63.0	0.0	0.0	0.0	7.9
4	16.2	25.7	20.6	64.7	0.0	0.0	0.0	3.9
5	16.4	25.0	20.2	67.3	0.0	0.0	0.0	3.8
6	14.8	26.0	20.5	60.3	0.0	3.9	3.9	5.2
7	16.0	25.8	20.5	66.3	0.0	2.5	2.5	2.4
8	16.5	23.4	19.4	73.3	0.0	0.0	0.0	1.1
9	15.5	26.7	21.0	58.7	0.0	0.0	0.0	3.2
10	16.6	28.4	22.1	65.0	0.0	0.0	0.0	6.0
11	17.4	25.0	20.4	71.3	0.0	0.0	0.0	1.0
12	16.2	27.0	21.7	57.7	0.0	0.0	0.0	7.6
13	16.0	26.4	20.4	65.0	0.0	0.0	0.0	4.5
14	14.8	27.8	22.0	53.0	0.0	2.0	2.0	7.4
15	16.2	25.4	20.0	69.7	0.0	0.0	0.0	2.6
16	16.6	26.0	20.0	76.3	0.8	0.0	0.8	2.5
17	16.4	26.8	20.8	72.0	0.3	0.7	1.0	4.6
18	17.0	23.3	19.0	82.7	0.0	0.0	0.0	0.8
19	16.0	27.2	20.1	66.7	0.0	0.0	0.0	5.4
20	15.8	27.5	21.9	63.3	0.0	0.0	0.0	8.2
21	16.5	25.6	20.5	67.0	0.0	0.0	0.0	3.0
22	16.7	26.6	20.3	67.3	0.0	0.0	0.0	4.1
23	14.8	28.3	21.0	57.3	0.0	0.0	0.0	7.0
24	17.4	25.7	20.2	71.0	0.0	4.8	4.8	3.2
25	16.5	22.8	19.3	80.7	1.3	1.8	3.1	0.9
26	16.8	24.0	19.7	74.7	0.0	0.0	0.0	2.3
27	16.4	22.9	19.2	81.0	0.0	0.0	0.0	1.7
28	16.5	24.9	19.4	70.0	0.0	0.0	0.0	3.5
29	16.5	26.8	20.6	61.0	0.0	0.0	0.0	5.2
30	17.2	25.6	21.0	63.3	0.0	0.0	0.0	4.9
31	15.5	27.2	21.6	53.7	0.0	0.0	0.0	8.0
Total:					2.4	15.7	18.1	131.9
Promedio:	16.2	25.8	20.5	67.1				

Estación: Granja Tibacuy
Año : 2006

Dpto: Cundinamarca
Mpio: Tibacuy

Latitud : 4° 22' N
Longitud: 74° 26' W
Altitud: 1538 m

Septiembre	Temperatura (°C)			Hum. Rel.(%)	Precipitación (mm)			Brillo Sol.(h)
	Min.	Máx.	Med.		Día	Noche	Total	
1	17.5	27.6	21.2	64.7	0.0	0.0	0.0	3.9
2	16.0	28.4	21.6	69.0	0.0	0.0	0.0	5.8
3	15.5	26.8	19.9	70.3	0.0	0.0	0.0	5.8
4	15.2	26.5	20.8	63.7	0.0	0.0	0.0	3.5
5	15.6	26.2	19.2	76.3	2.6	0.0	2.6	3.6
6	15.5	26.0	21.2	58.0	0.0	0.3	0.3	6.3
7	15.8	24.8	20.1	69.0	0.0	0.0	0.0	2.0
8	15.0	25.8	20.8	61.3	0.0	3.2	3.2	4.5
9	16.5	26.6	20.6	72.3	0.0	0.0	0.0	5.2
10	14.8	26.7	20.8	59.7	0.0	0.0	0.0	5.4
11	16.4	23.4	19.6	67.7	0.0	0.0	0.0	2.8
12	16.7	24.4	20.2	70.3	0.0	0.1	0.1	1.3
13	16.8	25.7	19.0	74.7	0.0	0.0	0.0	2.5
14	15.2	27.4	22.3	56.0	0.0	0.0	0.0	8.0
15	14.9	23.1	18.8	84.0	0.7	1.4	2.1	2.5
16	15.6	25.2	20.2	64.3	0.0	0.0	0.0	2.2
17	15.8	25.5	18.5	73.7	0.4	4.4	4.8	0.9
18	15.6	20.4	17.8	84.3	2.5	0.2	2.7	0.2
19	15.2	25.6	19.8	64.3	0.0	5.9	5.9	4.3
20	15.7	27.0	20.7	61.7	0.0	0.0	0.0	8.7
21	16.0	27.0	21.9	54.3	0.0	0.0	0.0	5.8
22	16.4	26.0	20.9	65.7	0.0	0.0	0.0	3.8
23	16.8	28.0	21.6	61.7	0.0	0.0	0.0	5.3
24	16.5	25.5	19.8	76.0	0.0	0.0	0.0	1.4
25	15.2	26.4	21.5	62.0	0.0	7.9	7.9	6.4
26	14.3	26.2	19.5	74.0	0.0	0.0	0.0	5.9
27	14.7	27.0	21.0	56.7	0.3	0.0	0.3	8.7
28	15.5	27.3	20.7	55.7	0.0	0.0	0.0	7.2
29	16.5	27.4	21.2	62.3	0.0	0.0	0.0	2.1
30	18.0	26.6	21.2	70.0	0.0	11.0	11.0	2.5
31								
Total:					6.5	34.4	40.9	128.5
Promedio:	15.8	26.0	20.4	66.8				

Octubre	Temperatura (°C)			Hum. Rel.(%)	Precipitación (mm)			Brillo Sol.(h)
	Min.	Máx.	Med.		Día	Noche	Total	
1	17.0	24.8	20.7	72.0	0.0	0.0	0.0	1.5
2	16.7	25.0	19.5	74.0	0.0	0.0	0.0	2.0
3	16.4	23.9	19.2	78.0	4.9	0.0	4.9	0.7
4	16.5	25.4	20.2	73.3	0.0	0.0	0.0	2.4
5	17.1	27.8	21.5	65.7	0.0	0.2	0.2	6.8
6	17.7	28.0	21.3	62.7	0.0	0.0	0.0	7.4
7	17.4	28.0	22.4	57.3	0.0	0.0	0.0	5.7
8	16.6	27.2	21.4	54.3	0.0	0.0	0.0	2.9
9	17.0	26.7	20.8	68.0	0.0	0.0	0.0	1.8
10	18.0	28.2	21.5	70.0	0.0	0.0	0.0	1.8
11	17.2	22.5	19.5	79.7	1.5	0.6	2.1	1.7
12	15.7	24.6	21.0	66.7	0.0	8.2	8.2	3.4
13	17.2	21.8	18.4	91.0	0.3	2.3	2.6	0.0
14	16.0	24.0	19.8	82.0	4.3	0.2	4.5	2.6
15	17.0	19.8	17.8	94.7	1.1	0.1	1.2	0.0
16	16.7	22.4	18.5	84.0	5.5	3.0	8.5	0.1
17	16.5	20.0	18.0	96.7	3.8	0.0	3.8	0.0
18	15.2	25.4	20.3	81.7	0.0	19.8	19.8	7.4
19	16.0	23.5	19.6	87.0	0.6	7.3	7.9	1.4
20	17.0	22.4	19.0	88.0	20.0	0.0	20.0	0.4
21	17.1	24.3	20.1	83.7	27.0	15.0	42.0	3.2
22	17.2	23.1	19.3	84.3	6.0	0.0	6.0	2.0
23	16.8	19.6	18.1	94.3	0.0	0.0	0.0	0.0
24	13.5	25.4	20.0	66.7	0.0	0.0	0.0	9.8
25	17.0	25.0	20.2	77.3	0.9	0.0	0.9	5.0
26	15.6	23.6	19.6	84.3	0.6	0.6	1.2	2.8
27	16.4	25.0	20.8	74.3	0.0	0.0	0.0	6.7
28	16.5	24.4	20.0	73.7	1.3	0.0	1.3	6.0
29	16.0	24.3	20.0	76.7	0.0	0.0	0.0	3.8
30	17.5	24.0	20.3	86.7	0.0	0.0	0.0	3.0
31	17.4	23.9	19.5	84.0	2.1	2.1	4.2	3.5
Total:					79.9	59.4	139.3	95.8
Promedio:	16.6	24.3	19.9	77.8				

Estación: Granja Tibacuy
Año : 2006

Dpto: Cundinamarca
Mpio: Tibacuy

Latitud : 4° 22' N
Longitud: 74° 26' W
Altitud: 1538 m

Noviembre	Temperatura (°C)			Hum. Rel.(%)	Precipitación (mm)			Brillo Sol.(h)
	Min.	Máx.	Med.		Día	Noche	Total	
1	17.0	23.8	20.1	85.0	5.1	1.6	6.7	3.5
2	17.2	23.9	20.5	84.3	0.0	16.6	16.6	3.9
3	15.5	24.6	20.5	75.3	0.0	0.0	0.0	9.0
4	16.0	25.3	21.2	67.7	0.0	0.0	0.0	8.9
5	16.6	24.6	19.0	77.0	0.0	0.0	0.0	1.7
6	15.6	24.9	19.8	73.0	0.0	0.0	0.0	2.1
7	15.8	23.2	19.7	86.7	11.5	8.4	19.9	0.7
8	16.0	22.8	19.2	82.3	0.0	0.0	0.0	1.4
9	17.0	24.5	20.2	81.7	8.1	0.9	9.0	2.2
10	16.4	23.0	18.5	83.7	0.0	0.0	0.0	2.0
11	16.6	25.8	20.7	71.0	0.0	0.0	0.0	8.6
12	16.5	22.6	17.8	91.7	0.0	0.0	0.0	0.4
13	15.5	24.0	20.3	86.0	0.0	0.0	0.0	1.9
14	16.6	20.8	17.8	95.0	22.7	17.9	40.6	0.7
15	15.6	19.2	17.5	93.3	0.8	6.9	7.7	0.0
16	16.0	21.0	18.1	93.3	0.3	5.8	6.1	3.4
17	16.5	22.6	19.3	83.3	0.3	2.4	2.7	1.7
18	15.2	23.8	17.7	82.0	0.0	14.0	14.0	4.3
19	14.5	24.0	18.8	84.7	1.4	0.0	1.4	3.0
20	16.2	24.0	20.2	81.3	0.0	0.0	0.0	4.8
21	16.5	25.3	20.0	82.0	0.7	0.0	0.7	4.7
22	15.5	23.2	18.6	77.0	0.0	0.0	0.0	3.7
23	15.0	25.0	19.6	76.7	0.0	0.0	0.0	8.0
24	16.2	25.4	18.8	83.0	0.0	0.0	0.0	3.5
25	15.5	24.2	19.8	78.3	0.0	0.0	0.0	3.9
26	16.5	24.4	20.0	79.0	0.0	0.0	0.0	3.2
27	16.0	24.0	19.8	77.3	0.0	0.0	0.0	3.5
28	16.2	24.8	19.4	73.7	0.0	0.0	0.0	5.7
29	15.2	24.6	19.0	81.7	0.0	0.0	0.0	2.4
30	16.2	25.0	20.4	70.3	0.0	0.0	0.0	8.6
31								
Total:					50.9	74.5	125.4	111.4
Promedio:	16.0	23.8	19.4	81.2				

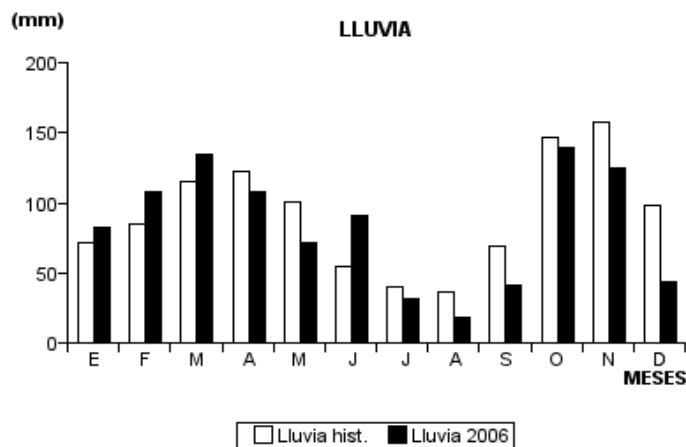
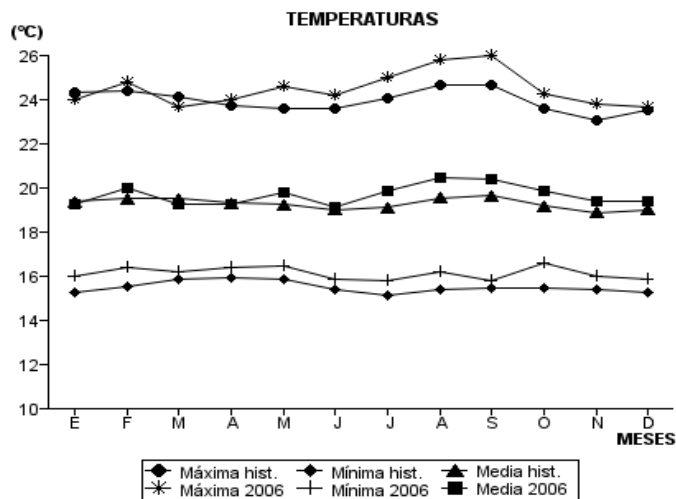
Diciembre	Temperatura (°C)			Hum. Rel.(%)	Precipitación (mm)			Brillo Sol.(h)
	Min.	Máx.	Med.		Día	Noche	Total	
1	15.2	25.8	21.2	70.7	0.0	0.0	0.0	7.9
2	16.2	23.8	20.0	72.7	0.0	0.0	0.0	3.2
3	15.0	24.4	20.2	81.3	0.0	0.0	0.0	5.1
4	16.6	23.2	18.9	90.7	0.0	0.0	0.0	2.6
5	16.5	22.3	18.3	92.0	0.0	0.0	0.0	0.1
6	17.0	22.4	19.6	92.3	0.0	0.0	0.0	0.9
7	17.2	21.6	18.7	89.7	0.0	0.0	0.0	2.2
8	16.2	22.8	19.3	87.7	10.1	0.0	10.1	2.2
9	16.7	21.0	18.8	91.7	0.0	0.0	0.0	0.0
10	15.1	24.0	19.0	80.7	0.0	0.0	0.0	3.8
11	16.2	25.2	20.6	73.3	0.0	0.0	0.0	6.9
12	15.5	20.1	17.2	94.0	0.0	10.6	10.6	0.1
13	15.8	22.0	17.8	88.0	0.0	0.0	0.0	2.3
14	16.5	22.9	19.2	88.7	9.7	0.3	10.0	1.0
15	17.2	23.8	18.9	81.3	0.0	0.0	0.0	4.6
16	16.0	24.3	20.4	81.7	0.0	6.4	6.4	5.5
17	16.5	23.8	19.4	82.7	0.0	0.0	0.0	6.6
18	15.8	24.0	18.8	83.7	0.0	0.0	0.0	2.6
19	16.6	25.2	19.9	80.7	4.8	0.1	4.9	7.7
20	17.2	22.2	19.3	87.3	1.7	0.0	1.7	0.5
21	15.5	22.8	18.2	84.3	0.0	0.0	0.0	2.9
22	14.6	24.2	19.8	72.3	0.0	0.0	0.0	3.5
23	15.6	24.0	19.0	83.3	0.5	0.0	0.5	2.3
24	15.4	25.8	20.4	68.0	0.0	0.0	0.0	9.1
25	15.0	24.6	19.6	73.3	0.0	0.0	0.0	5.6
26	15.2	24.2	18.9	74.3	0.0	0.0	0.0	3.9
27	15.5	23.0	19.1	84.3	0.0	0.0	0.0	2.1
28	15.6	24.0	19.7	80.7	0.0	0.0	0.0	6.6
29	16.0	25.4	20.2	75.0	0.0	0.0	0.0	8.8
30	15.0	25.6	20.6	74.7	0.0	0.0	0.0	9.5
31	16.0	25.4	19.8	74.7	0.0	0.0	0.0	7.8
Total:					26.8	17.4	44.2	127.9
Promedio:	15.9	23.7	19.4	81.8				

Estación: Granja Tibacuy
Año : 2006

Dpto: Cundinamarca
Mpio: Tibacuy

Latitud : 4° 22' N
Longitud: 74° 26' W
Altitud: 1538 m

MES	TEMPERATURA (°C)					PRECIPITACIÓN			
	Mín. Med.	Máx. Med.	Media	Max. Abs.	Mín. Abs.	Hum. Rel.(%)	Total mm.	Dias Lluvia	Brillo Sol.(h)
Enero	16.0	24.0	19.3	26.5	14.5	80.0	82.4	13	123.1
Febrero	16.4	24.8	20.0	27.0	14.6	78.2	108.1	12	129.1
Marzo	16.2	23.7	19.3	27.2	15.2	83.3	134.7	22	72.5
Abril	16.4	24.0	19.3	27.4	14.8	83.6	107.6	24	88.3
Mayo	16.5	24.6	19.8	27.0	14.8	80.6	72.1	18	109.3
Junio	15.9	24.2	19.1	26.2	14.5	81.1	90.5	17	95.3
Julio	15.8	25.0	19.9	27.2	13.5	72.6	31.1	12	103.3
Agosto	16.2	25.8	20.5	28.4	14.6	67.1	18.1	7	131.9
Septiembre	15.8	26.0	20.4	28.4	14.3	66.8	40.9	11	128.5
Octubre	16.6	24.3	19.9	28.2	13.5	77.8	139.3	18	95.8
Noviembre	16.0	23.8	19.4	25.8	14.5	81.2	125.4	11	111.4
Diciembre	15.9	23.7	19.4	25.8	14.6	81.8	44.2	7	127.9
Promedio:	16.1	24.5	19.7			77.8			
Absoluta:				28.4	13.5				
Total:							994.4	172	1316.4



Estación: Montelibano
Año : 2006

Dpto: Cundinamarca
Mpio: Yacopi

Latitud : 5° 27' N
Longitud: 74° 20' W
Altitud: 1365 m

Enero	Temperatura (°C)			Hum. Rel.(%)	Precipitación (mm)			Brillo Sol.(h)
	Min.	Máx.	Med.		Día	Noche	Total	
1	16.0	24.0	19.4	78.3	0.0	0.0	0.0	2.9
2	16.5	25.6	20.3	75.0	0.0	0.0	0.0	7.1
3	17.3	24.8	19.6	74.0	0.0	10.7	10.7	4.1
4	16.5	22.2	18.0	86.3	6.0	0.0	6.0	3.1
5	17.0	22.4	18.1	88.3	0.5	0.0	0.5	0.4
6	16.5	24.6	19.4	77.0	0.0	8.1	8.1	3.9
7	16.2	23.4	19.2	73.7	0.0	4.8	4.8	4.5
8	17.0	23.6	19.7	81.0	1.9	0.3	2.2	1.5
9	17.5	26.0	21.1	75.0	0.0	1.5	1.5	3.6
10	18.0	24.0	19.8	83.7	0.0	0.0	0.0	1.0
11	17.5	25.8	20.2	76.3	0.0	0.0	0.0	5.2
12	17.0	26.5	20.8	75.0	0.0	5.3	5.3	4.8
13	17.5	25.4	21.0	78.7	0.0	0.0	0.0	4.7
14	18.0	27.3	21.0	79.7	0.0	0.5	0.5	4.3
15	17.8	24.2	19.6	84.3	0.0	0.0	0.0	2.4
16	18.0	25.8	20.7	73.3	0.0	0.0	0.0	5.2
17	17.9	26.6	20.6	78.7	0.0	8.0	8.0	7.6
18	17.5	24.3	20.0	83.0	5.1	0.0	5.1	7.0
19	17.0	25.4	20.8	68.0	0.0	0.0	0.0	8.0
20	16.5	25.0	20.2	72.7	0.0	0.0	0.0	7.1
21	17.0	26.8	20.8	71.3	0.0	0.0	0.0	6.7
22	17.8	27.5	21.1	79.0	0.0	0.9	0.9	6.1
23	18.0	27.0	21.4	78.7	0.0	1.4	1.4	6.7
24	17.0	26.0	21.0	79.3	1.8	8.7	10.5	4.2
25	18.5	27.8	22.2	74.3	0.0	0.0	0.0	7.4
26	19.4	27.5	22.8	78.7	0.0	1.1	1.1	5.3
27	18.0	22.8	19.7	81.3	0.6	0.0	0.6	0.1
28	17.6	26.5	21.0	80.0	0.0	4.8	4.8	6.2
29	17.2	25.6	19.7	82.3	22.7	0.9	23.6	1.4
30	17.5	26.0	20.3	74.7	2.2	1.3	3.5	7.6
31	18.0	26.4	21.3	78.7	0.0	23.5	23.5	5.7
Total:					40.8	81.8	122.6	145.8
Promedio:	17.4	25.4	20.3	78.1				

Febrero	Temperatura (°C)			Hum. Rel.(%)	Precipitación (mm)			Brillo Sol.(h)
	Min.	Máx.	Med.		Día	Noche	Total	
1	17.5	24.5	20.0	83.0	5.7	0.0	5.7	1.7
2	17.4	26.1	21.4	82.7	3.0	34.7	37.7	4.4
3	17.0	25.0	20.8	81.3	0.0	11.0	11.0	3.0
4	18.0	24.5	19.6	85.3	0.0	0.0	0.0	3.8
5	17.9	22.0	19.1	90.7	0.7	0.0	0.7	0.4
6	17.5	25.0	20.5	80.3	0.0	0.2	0.2	3.7
7	17.7	29.0	21.6	73.3	0.0	5.0	5.0	7.1
8	18.0	25.0	20.2	74.3	0.0	0.0	0.0	7.2
9	18.2	25.2	20.3	81.3	0.0	1.4	1.4	7.2
10	18.4	25.6	20.8	81.7	2.8	7.2	10.0	5.3
11	18.3	27.3	21.9	81.7	0.0	7.7	7.7	4.9
12	18.9	25.5	21.4	85.3	1.9	6.2	8.1	5.0
13	18.5	24.6	20.0	86.3	0.0	14.0	14.0	4.6
14	17.5	26.0	19.6	85.3	5.5	0.8	6.3	4.1
15	17.0	24.4	20.1	82.7	0.0	0.0	0.0	2.7
16	17.4	27.5	21.6	77.7	0.0	22.0	22.0	6.3
17	18.3	24.9	19.9	90.3	0.0	0.0	0.0	4.1
18	18.0	26.6	21.4	78.3	0.0	0.0	0.0	5.9
19	18.5	26.0	20.8	80.3	0.0	0.0	0.0	3.2
20	18.1	27.2	21.6	69.0	0.0	0.0	0.0	7.7
21	17.5	25.8	21.2	70.7	0.0	0.0	0.0	6.9
22	18.0	26.7	21.2	75.0	0.0	0.0	0.0	6.7
23	17.5	27.4	21.2	77.7	10.1	0.1	10.2	7.4
24	18.8	27.5	22.0	76.7	0.0	0.0	0.0	6.7
25	18.3	27.6	20.5	78.7	9.0	0.3	9.3	6.4
26	17.8	26.6	21.5	79.3	0.0	28.8	28.8	3.4
27	16.8	22.2	19.0	89.7	0.0	0.0	0.0	2.5
28	16.9	25.6	20.7	80.0	0.0	0.0	0.0	3.6
29								
30								
31								
Total:					38.7	139.4	178.1	135.9
Promedio:	17.8	25.8	20.7	80.7				

Estación: Montelíbano
Año : 2006

Dpto: Cundinamarca
Mpio: Yacopi

Latitud : 5° 27' N
Longitud: 74° 20' W
Altitud: 1365 m

Marzo	Temperatura (°C)			Hum. Rel.(%)	Precipitación (mm)			Brillo Sol.(h)
	Min.	Máx.	Med.		Día	Noche	Total	
1	17.0	27.5	22.4	74.0	0.0	11.6	11.6	8.4
2	16.8	26.4	21.6	79.7	0.0	12.0	12.0	7.1
3	17.6	25.2	20.7	86.0	0.0	0.0	0.0	4.5
4	18.4	24.0	20.5	85.0	0.0	1.0	1.0	0.7
5	18.3	25.0	20.5	87.7	0.0	51.7	51.7	2.8
6	17.9	24.0	19.1	96.3	12.3	21.6	33.9	1.3
7	16.3	22.9	18.8	80.7	0.1	0.0	0.1	0.5
8	17.8	22.0	19.0	91.3	0.3	4.7	5.0	0.1
9	17.4	24.5	19.7	81.3	13.1	1.6	14.7	1.7
10	17.5	25.0	19.7	84.3	2.0	0.7	2.7	2.5
11	17.2	27.0	21.0	79.0	6.3	20.3	26.6	5.2
12	16.4	24.5	19.5	86.7	0.0	0.0	0.0	2.5
13	17.5	25.2	20.7	78.0	0.0	3.0	3.0	5.8
14	17.3	26.1	21.0	78.7	0.0	3.5	3.5	6.5
15	17.6	23.4	19.5	83.0	0.5	0.2	0.7	0.2
16	16.6	25.5	20.8	74.3	0.0	24.6	24.6	2.9
17	16.9	24.8	20.1	81.7	0.0	22.0	22.0	1.0
18	17.0	24.5	19.6	87.3	0.0	0.0	0.0	0.9
19	17.5	26.0	19.8	85.0	0.0	17.0	17.0	4.7
20	17.0	25.5	19.8	81.7	19.2	4.6	23.8	3.5
21	17.5	26.2	19.6	82.3	56.4	2.0	58.4	3.2
22	16.9	25.0	19.6	84.7	20.0	0.9	20.9	2.4
23	18.0	26.0	20.6	81.0	0.0	15.3	15.3	4.2
24	17.5	24.2	20.6	81.7	0.4	60.7	61.1	0.9
25	17.6	24.9	20.4	80.7	0.3	0.3	0.6	2.5
26	17.4	22.5	19.3	81.7	0.1	0.0	0.1	0.0
27	17.5	26.4	19.5	80.3	11.6	0.3	11.9	4.9
28	17.3	26.5	22.0	76.0	0.0	0.0	0.0	5.6
29	17.6	28.1	22.8	74.0	0.0	0.5	0.5	8.9
30	17.4	27.5	21.7	77.0	0.2	0.0	0.2	5.8
31	19.1	25.5	21.2	77.0	0.0	0.0	0.0	4.3
Total:					142.8	280.1	422.9	105.5
Promedio:	17.4	25.2	20.4	81.9				

Abril	Temperatura (°C)			Hum. Rel.(%)	Precipitación (mm)			Brillo Sol.(h)
	Min.	Máx.	Med.		Día	Noche	Total	
1	17.7	25.5	20.5	85.3	0.5	1.9	2.4	2.7
2	17.6	24.0	19.7	91.0	0.0	12.7	12.7	1.1
3	18.4	25.8	20.9	81.3	1.8	71.6	73.4	3.0
4	17.0	23.5	20.3	87.0	2.4	17.8	20.2	2.7
5	16.8	24.3	19.6	79.0	1.0	1.1	2.1	3.6
6	17.8	23.7	19.6	85.0	0.1	0.0	0.1	1.7
7	17.7	23.5	19.4	89.7	11.5	0.0	11.5	1.4
8	17.5	25.6	20.4	84.3	0.5	0.0	0.5	5.5
9	16.5	26.0	19.6	79.3	7.4	0.0	7.4	5.5
10	15.2	26.2	20.3	78.7	0.2	5.3	5.5	6.2
11	17.1	25.8	21.0	76.3	0.0	15.0	15.0	7.1
12	17.0	24.3	19.2	84.7	28.1	1.7	29.8	0.6
13	16.5	24.0	19.0	83.3	0.6	16.7	17.3	2.2
14	16.4	20.5	17.9	91.0	3.0	0.0	3.0	0.1
15	16.5	25.8	20.1	81.3	0.0	0.0	0.0	6.7
16	17.0	25.1	20.7	76.7	0.0	0.0	0.0	5.4
17	17.7	25.4	21.2	80.3	0.0	0.0	0.0	3.9
18	17.4	26.6	20.6	79.3	7.5	5.9	13.4	2.1
19	17.3	26.5	21.6	78.3	0.0	3.0	3.0	8.3
20	17.5	27.4	21.4	79.7	0.8	2.0	2.8	7.1
21	17.7	26.5	21.3	79.7	2.0	0.0	2.0	6.9
22	18.4	28.3	22.9	73.7	0.0	0.5	0.5	9.4
23	19.3	23.8	20.8	83.7	0.0	0.0	0.0	0.0
24	18.9	26.6	21.0	90.3	1.6	0.4	2.0	4.5
25	17.2	28.0	21.9	81.0	0.0	92.8	92.8	4.7
26	17.3	25.5	20.0	86.0	4.0	57.3	61.3	2.4
27	16.6	25.9	20.8	79.7	0.0	43.0	43.0	1.7
28	17.3	24.5	20.2	84.7	0.9	0.0	0.9	2.6
29	18.2	25.8	21.0	82.3	1.0	4.2	5.2	5.3
30	17.4	24.0	19.3	84.7	30.2	1.0	31.2	0.5
31								
Total:					105.1	353.9	459.0	114.9
Promedio:	17.4	25.3	20.4	82.6				

Estación: Montelíbano
Año : 2006

Dpto: Cundinamarca
Mpio: Yacopi

Latitud : 5° 27' N
Longitud: 74° 20' W
Altitud: 1365 m

Mayo	Temperatura (°C)			Hum. Rel.(%)	Precipitación (mm)			Brillo Sol.(h)
	Min.	Máx.	Med.		Día	Noche	Total	
1	17.5	25.8	21.4	83.3	1.2	40.4	41.6	4.2
2	17.0	25.3	20.0	87.7	15.1	17.5	32.6	1.2
3	17.6	25.7	20.2	83.3	17.2	2.5	19.7	4.8
4	17.0	28.5	20.4	74.0	41.5	10.9	52.4	6.0
5	17.2	24.5	20.8	87.0	0.0	14.8	14.8	1.2
6	17.6	25.0	20.6	83.3	6.6	20.6	27.2	3.2
7	18.0	24.5	20.5	79.0	0.0	4.7	4.7	2.4
8	18.3	27.8	20.9	76.3	1.6	45.1	46.7	4.8
9	17.7	25.0	19.8	85.7	12.8	10.9	23.7	3.2
10	17.9	24.0	19.9	86.7	0.0	0.0	0.0	0.3
11	16.8	26.5	19.8	82.0	51.9	12.1	64.0	2.4
12	16.5	26.0	20.6	82.0	0.0	0.0	0.0	5.4
13	17.7	28.3	21.8	64.0	0.0	0.0	0.0	9.4
14	17.5	27.5	21.9	74.7	0.0	0.0	0.0	9.5
15	17.9	27.5	21.3	80.0	0.0	2.5	2.5	8.5
16	18.0	26.6	21.2	79.0	7.2	0.0	7.2	6.8
17	17.1	21.3	18.7	94.7	6.3	0.0	6.3	0.0
18	16.9	27.5	21.4	75.7	0.0	0.5	0.5	4.8
19	16.6	25.4	18.8	91.3	10.9	0.1	11.0	2.1
20	15.5	26.7	20.5	80.7	0.0	0.0	0.0	8.5
21	18.9	26.5	20.6	88.3	0.0	0.0	0.0	4.6
22	18.0	27.1	22.0	74.0	0.0	23.9	23.9	9.0
23	16.2	27.0	22.2	72.3	0.0	16.8	16.8	9.2
24	17.1	25.7	20.8	74.0	0.0	0.2	0.2	2.4
25	18.0	26.6	21.6	80.0	0.0	0.2	0.2	5.9
26	18.5	26.2	20.6	80.7	10.2	0.0	10.2	5.9
27	17.9	24.8	20.7	84.3	0.0	0.3	0.3	3.6
28	18.8	25.0	20.4	86.3	8.9	0.0	8.9	2.1
29	18.5	24.0	20.4	85.3	0.0	9.1	9.1	0.9
30	17.6	26.8	21.3	71.7	0.0	0.0	0.0	5.3
31	18.4	27.5	22.4	77.0	0.0	0.0	0.0	4.7
Total:					191.4	233.1	424.5	142.3
Promedio:	17.6	26.0	20.8	80.8				

Junio	Temperatura (°C)			Hum. Rel.(%)	Precipitación (mm)			Brillo Sol.(h)
	Min.	Máx.	Med.		Día	Noche	Total	
1	17.4	26.5	20.4	79.7	57.2	3.8	61.0	2.5
2	16.9	25.7	20.6	83.3	0.0	18.9	18.9	2.8
3	17.9	27.2	21.4	79.0	0.0	28.9	28.9	4.0
4	18.2	26.6	20.2	82.0	21.6	20.6	42.2	4.4
5	16.6	25.0	20.5	80.3	0.0	6.1	6.1	5.3
6	17.8	23.0	19.4	92.0	2.0	0.0	2.0	0.4
7	16.4	23.5	18.4	90.0	44.7	0.0	44.7	0.7
8	16.4	23.0	19.5	82.0	0.0	12.0	12.0	2.4
9	17.9	23.5	19.6	82.7	4.7	0.5	5.2	2.1
10	17.7	25.6	19.2	83.7	2.4	0.0	2.4	1.9
11	17.6	25.5	19.8	77.3	1.5	5.0	6.5	4.6
12	17.0	26.0	19.7	80.0	3.8	0.1	3.9	5.8
13	17.5	27.4	21.2	76.7	0.0	0.0	0.0	6.7
14	16.5	24.3	18.8	87.3	17.0	4.5	21.5	2.4
15	16.4	26.7	20.0	69.3	0.2	0.2	0.4	6.4
16	16.7	24.9	19.9	85.0	7.4	0.0	7.4	3.4
17	17.0	26.1	21.6	69.0	0.5	0.0	0.5	5.7
18	17.4	26.9	21.8	58.0	0.0	0.4	0.4	8.7
19	17.6	28.3	21.1	72.7	0.2	4.7	4.9	8.7
20	17.2	26.0	21.3	74.7	0.4	1.7	2.1	6.7
21	17.7	23.2	19.4	78.3	0.0	0.0	0.0	0.6
22	17.4	27.4	21.4	76.3	2.5	0.0	2.5	8.2
23	17.7	27.5	21.5	59.3	0.0	0.0	0.0	7.8
24	18.0	26.7	20.9	75.7	0.0	0.0	0.0	4.8
25	18.2	27.5	21.6	77.3	0.0	0.0	0.0	6.6
26	18.0	27.0	22.5	64.3	0.0	0.3	0.3	6.2
27	19.0	28.6	22.5	58.3	0.0	0.0	0.0	6.8
28	18.7	27.5	22.9	47.3	0.0	0.0	0.0	5.8
29	17.5	29.2	22.5	43.7	0.0	0.0	0.0	7.6
30	18.0	29.5	24.0	37.3	0.0	0.0	0.0	10.8
31								
Total:					166.1	107.7	273.8	150.8
Promedio:	17.5	26.2	20.8	73.4				

Estación: Montelíbano
Año : 2006

Dpto: Cundinamarca
Mpio: Yacopi

Latitud : 5° 27' N
Longitud: 74° 20' W
Altitud: 1365 m

Julio	Temperatura (°C)			Hum. Rel.(%)	Precipitación (mm)			Brillo Sol.(h)
	Min.	Máx.	Med.		Día	Noche	Total	
1	20.4	29.6	23.9	39.0	0.0	0.0	0.0	5.3
2	19.1	28.5	23.8	36.3	0.0	0.0	0.0	8.0
3	19.2	27.7	21.9	54.7	0.4	0.0	0.4	4.5
4	19.5	28.0	22.4	43.3	0.1	0.0	0.1	5.7
5	18.0	28.5	22.4	44.7	0.0	0.0	0.0	6.4
6	17.5	27.3	21.7	70.0	0.0	0.0	0.0	5.1
7	17.2	28.0	22.8	48.0	0.0	0.0	0.0	7.3
8	17.9	29.2	23.6	43.0	0.0	0.0	0.0	8.9
9	18.2	28.7	23.0	48.3	0.0	0.0	0.0	5.4
10	18.3	28.0	21.4	62.7	0.2	0.0	0.2	4.9
11	17.9	28.5	22.1	49.7	0.0	0.0	0.0	6.5
12	18.3	28.1	22.8	50.3	0.0	0.0	0.0	5.1
13	18.9	28.5	22.5	62.3	0.0	0.0	0.0	7.0
14	17.4	26.2	21.8	78.3	0.0	13.3	13.3	2.0
15	17.0	28.4	22.7	58.7	0.0	0.4	0.4	7.7
16	17.2	27.1	22.0	58.0	0.0	0.0	0.0	6.4
17	18.9	28.0	22.5	44.0	0.0	0.0	0.0	4.9
18	18.0	28.3	22.3	50.7	0.0	0.0	0.0	5.9
19	19.0	29.1	22.3	44.3	0.0	0.0	0.0	7.1
20	16.5	28.0	22.1	42.0	0.0	0.0	0.0	6.4
21	18.0	27.5	21.0	65.0	5.9	0.0	5.9	6.9
22	17.5	25.5	19.5	81.0	20.4	0.0	20.4	3.8
23	17.3	25.6	20.8	73.7	2.0	0.1	2.1	4.7
24	15.7	25.5	19.8	75.3	1.7	0.0	1.7	4.0
25	17.3	27.0	20.6	74.0	13.4	0.0	13.4	5.8
26	16.5	28.1	20.8	75.7	4.2	1.8	6.0	8.7
27	17.0	24.0	19.5	80.7	0.5	1.1	1.6	2.5
28	16.5	20.0	18.5	84.7	3.7	0.0	3.7	0.0
29	15.7	26.5	20.4	70.3	0.0	0.0	0.0	6.0
30	16.5	28.6	22.0	56.7	0.0	0.0	0.0	9.8
31	17.0	27.5	22.6	64.3	0.0	0.0	0.0	9.6
Total:					52.5	16.7	69.2	182.3
Promedio:	17.7	27.4	21.8	59.0				

Agosto	Temperatura (°C)			Hum. Rel.(%)	Precipitación (mm)			Brillo Sol.(h)
	Min.	Máx.	Med.		Día	Noche	Total	
1	18.0	29.0	23.0	48.7	0.0	0.0	0.0	6.6
2	18.5	29.3	23.8	35.3	0.0	0.0	0.0	9.7
3	17.2	29.0	22.6	36.3	0.0	0.0	0.0	10.6
4	17.4	28.6	22.3	39.3	0.0	0.0	0.0	6.6
5	17.3	28.8	22.5	43.7	0.0	0.0	0.0	9.1
6	16.4	29.0	23.2	37.7	0.0	0.0	0.0	8.8
7	17.5	26.5	22.2	65.7	0.0	0.0	0.0	1.9
8	17.2	27.5	21.8	71.0	6.4	2.2	8.6	4.4
9	17.8	25.7	21.2	81.7	0.0	0.0	0.0	6.1
10	18.8	28.6	22.5	72.3	2.0	0.0	2.0	7.0
11	18.5	28.3	21.0	64.7	3.2	0.0	3.2	2.9
12	17.0	29.1	23.9	50.0	0.0	0.0	0.0	10.5
13	19.4	29.5	23.9	27.7	0.0	0.0	0.0	7.3
14	17.5	30.8	23.8	47.0	0.0	0.0	0.0	10.7
15	19.5	28.1	23.0	74.0	0.5	0.2	0.7	4.7
16	17.5	26.0	21.4	80.3	0.1	14.6	14.7	2.2
17	18.4	25.6	21.6	81.3	0.1	38.9	39.0	3.6
18	17.5	22.5	19.5	90.7	5.9	0.0	5.9	0.9
19	18.0	26.5	20.9	78.0	10.0	0.0	10.0	6.5
20	17.4	29.3	22.4	60.7	0.8	0.0	0.8	9.1
21	17.5	26.0	21.0	72.0	0.0	0.0	0.0	4.5
22	18.0	27.6	21.2	57.3	12.4	0.0	12.4	7.3
23	17.5	29.0	22.8	64.7	0.0	0.5	0.5	10.6
24	17.1	22.5	19.6	83.3	27.3	0.0	27.3	2.6
25	18.0	25.0	20.4	80.3	3.7	3.5	7.2	2.1
26	16.3	25.0	20.2	82.0	0.0	2.9	2.9	3.8
27	18.0	24.0	20.4	82.0	0.6	0.0	0.6	3.2
28	17.5	25.4	20.6	76.0	0.0	0.0	0.0	3.8
29	17.4	27.2	22.0	68.3	0.2	0.3	0.5	7.5
30	17.0	27.5	22.8	46.7	0.0	0.0	0.0	4.4
31	17.3	27.0	20.3	79.0	11.6	1.1	12.7	6.9
Total:					84.8	64.2	149.0	185.9
Promedio:	17.7	27.2	21.9	63.8				

Estación: Montelibano
Año : 2006

Dpto: Cundinamarca
Mpio: Yacopí

Latitud : 5° 27' N
Longitud: 74° 20' W
Altitud: 1365 m

Septiembre	Temperatura (°C)			Hum. Rel.(%)	Precipitación (mm)			Brillo Sol.(h)
	Min.	Máx.	Med.		Día	Noche	Total	
1	16.5	27.5	21.8	73.3	0.3	1.2	1.5	7.4
2	19.0	26.5	21.6	77.0	0.0	0.4	0.4	6.2
3	17.0	26.0	20.5	76.7	0.0	0.0	0.0	5.7
4	16.9	25.6	19.8	77.7	4.4	0.1	4.5	2.9
5	16.3	26.5	19.5	73.3	0.3	0.0	0.3	6.7
6	16.5	28.6	22.8	49.0	0.0	0.0	0.0	10.7
7	17.6	24.6	19.6	86.3	1.4	0.0	1.4	1.8
8	17.0	26.0	21.0	81.7	0.0	6.6	6.6	5.0
9	17.6	26.3	20.7	83.0	0.2	1.8	2.0	6.8
10	17.0	25.9	20.4	82.3	0.5	0.0	0.5	5.4
11	17.5	25.6	20.6	85.0	6.3	0.0	6.3	3.3
12	17.0	24.5	20.4	81.3	2.8	2.4	5.2	2.4
13	16.9	26.5	19.9	78.3	16.5	0.0	16.5	3.7
14	18.3	26.8	20.9	77.7	16.0	0.0	16.0	4.6
15	17.5	24.0	19.7	85.3	24.5	9.0	33.5	0.4
16	16.0	26.0	20.2	75.3	2.0	0.0	2.0	3.9
17	17.5	25.5	19.6	84.0	15.5	0.0	15.5	2.3
18	17.0	24.0	19.8	66.3	0.5	0.0	0.5	2.5
19	16.9	26.4	20.6	79.3	0.0	68.0	68.0	3.4
20	17.0	26.8	20.9	74.3	0.2	0.0	0.2	6.9
21	16.7	27.3	19.8	76.0	9.8	0.6	10.4	6.6
22	16.8	27.6	21.4	67.3	0.0	5.7	5.7	5.7
23	16.0	27.5	19.8	75.0	3.5	0.7	4.2	6.4
24	17.0	27.9	21.4	72.7	0.2	0.0	0.2	4.9
25	17.4	26.5	21.4	68.3	0.1	0.1	0.2	8.6
26	17.0	28.5	22.4	60.3	0.0	0.0	0.0	9.7
27	18.3	29.1	23.2	52.7	0.0	0.0	0.0	8.8
28	19.0	28.5	21.5	69.3	0.3	0.0	0.3	6.7
29	18.5	29.0	22.1	61.7	0.0	0.0	0.0	4.6
30	18.0	27.4	22.0	75.3	0.0	0.0	0.0	3.1
31								
Total:					105.3	96.6	201.9	157.1
Promedio:	17.3	26.6	20.8	74.2				

Octubre	Temperatura (°C)			Hum. Rel.(%)	Precipitación (mm)			Brillo Sol.(h)
	Min.	Máx.	Med.		Día	Noche	Total	
1	17.5	27.0	21.0	78.3	0.9	16.2	17.1	4.7
2	17.1	27.0	21.1	76.7	0.0	0.0	0.0	2.5
3	17.6	26.0	20.5	88.3	9.1	5.1	14.2	4.4
4	17.5	26.5	21.0	82.7	2.1	3.2	5.3	6.2
5	19.0	28.9	22.4	77.7	0.0	0.0	0.0	7.9
6	18.8	29.5	22.8	75.0	0.0	0.0	0.0	9.2
7	19.0	29.0	23.3	73.7	2.0	0.0	2.0	7.1
8	18.4	28.5	21.1	68.3	5.8	0.0	5.8	4.5
9	18.5	26.5	20.8	80.7	0.4	0.2	0.6	2.8
10	18.0	27.6	22.4	77.3	0.0	31.6	31.6	9.3
11	17.5	24.6	20.5	84.0	0.4	1.2	1.6	0.7
12	18.0	26.7	21.0	77.3	0.0	24.2	24.2	7.0
13	17.5	25.0	20.3	78.3	3.3	1.7	5.0	5.3
14	17.6	24.5	20.2	78.0	1.3	0.0	1.3	2.5
15	17.4	23.3	19.6	79.3	7.7	0.6	8.3	1.8
16	17.8	24.2	19.8	83.3	2.2	6.2	8.4	5.0
17	16.5	22.5	18.6	81.0	2.6	0.0	2.6	2.2
18	16.4	26.5	20.9	73.7	0.0	7.7	7.7	7.1
19	18.0	25.0	20.6	79.7	3.0	2.7	5.7	6.7
20	17.5	23.2	19.4	89.7	3.0	0.0	3.0	0.4
21	17.3	26.0	21.2	73.7	0.0	17.9	17.9	6.6
22	17.0	23.5	19.2	83.0	1.0	0.5	1.5	2.3
23	17.1	24.4	18.3	91.3	11.9	0.0	11.9	0.0
24	16.5	26.0	20.7	80.7	0.1	0.8	0.9	8.6
25	16.5	27.0	21.0	77.7	9.8	0.1	9.9	7.4
26	18.0	24.3	20.1	82.7	0.6	0.0	0.6	4.0
27	17.2	26.0	21.2	81.0	4.0	37.8	41.8	6.0
28	17.5	27.0	21.3	79.7	0.0	22.8	22.8	5.4
29	16.5	25.5	20.0	82.7	13.3	4.3	17.6	4.9
30	16.8	26.5	20.0	79.0	8.0	17.6	25.6	5.8
31	16.2	26.0	19.7	79.3	0.0	0.0	0.0	7.2
Total:					92.5	202.4	294.9	155.5
Promedio:	17.5	25.9	20.6	79.8				

Estación: Montelíbano
Año : 2006

Dpto: Cundinamarca
Mpio: Yacopi

Latitud : 5° 27' N
Longitud: 74° 20' W
Altitud: 1365 m

Noviembre	Temperatura (°C)			Hum. Rel.(%)	Precipitación (mm)			Brillo Sol.(h)
	Min.	Máx.	Med.		Día	Noche	Total	
1	17.0	25.0	20.4	81.0	0.0	0.0	0.0	4.8
2	16.9	25.4	20.6	79.0	0.0	0.0	0.0	6.5
3	18.0	26.0	21.2	77.3	0.0	1.9	1.9	5.6
4	18.5	26.5	21.8	78.3	0.0	1.3	1.3	5.6
5	18.5	25.0	21.3	79.0	0.0	0.0	0.0	1.1
6	17.6	24.0	19.8	84.3	2.6	0.2	2.8	0.0
7	17.2	26.0	21.2	80.7	0.0	5.6	5.6	4.7
8	17.5	25.5	19.7	83.0	0.8	7.0	7.8	1.9
9	17.3	23.5	20.2	83.7	0.1	18.3	18.4	1.4
10	17.5	25.0	20.7	80.0	0.6	43.9	44.5	2.8
11	18.0	26.0	20.6	81.0	11.0	0.8	11.8	5.7
12	17.5	23.0	19.8	85.7	0.0	2.0	2.0	0.7
13	17.0	26.0	20.6	80.3	1.5	6.5	8.0	6.3
14	17.5	24.9	20.2	80.0	0.0	0.6	0.6	2.3
15	17.0	24.0	19.4	82.3	3.3	4.2	7.5	1.1
16	16.8	24.8	19.6	79.3	0.5	0.0	0.5	4.5
17	17.6	24.5	19.7	84.3	1.4	8.6	10.0	3.1
18	17.5	26.8	20.5	73.0	0.0	8.1	8.1	6.1
19	18.0	25.5	20.8	80.3	1.5	9.4	10.9	3.2
20	17.5	26.3	20.7	85.0	0.3	12.2	12.5	2.9
21	16.0	26.0	19.7	87.0	0.0	0.0	0.0	4.7
22	17.5	24.8	20.8	80.7	0.0	0.6	0.6	3.6
23	17.8	25.2	20.7	84.0	0.0	34.4	34.4	2.6
24	17.5	25.5	19.2	80.7	23.5	0.3	23.8	5.5
25	17.0	25.0	20.3	81.7	0.2	1.0	1.2	4.5
26	18.0	26.0	20.7	81.7	0.0	0.0	0.0	2.5
27	17.3	25.5	21.1	80.0	0.1	14.9	15.0	4.6
28	17.0	26.0	20.8	73.3	0.0	1.4	1.4	5.8
29	17.4	26.2	20.7	78.7	2.0	2.8	4.8	3.1
30	17.5	25.7	20.8	81.0	0.0	0.0	0.0	4.8
31								
Total:					49.4	186.0	235.4	112.0
Promedio:	17.4	25.3	20.5	80.9				

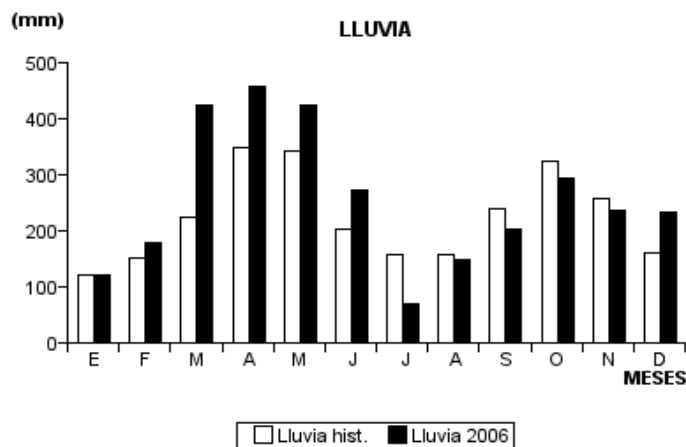
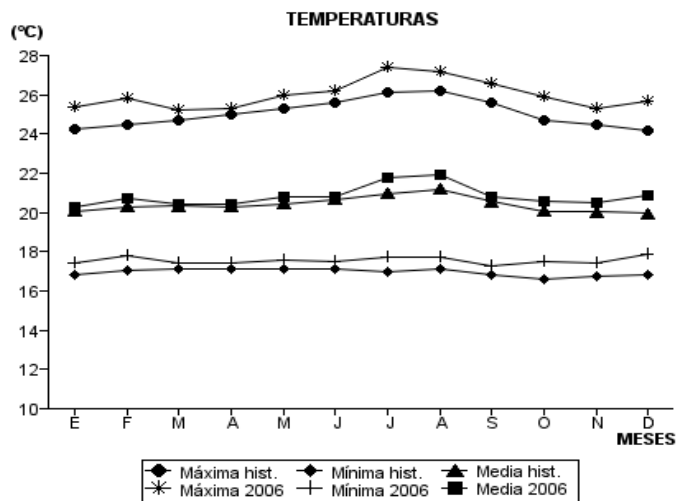
Diciembre	Temperatura (°C)			Hum. Rel.(%)	Precipitación (mm)			Brillo Sol.(h)
	Min.	Máx.	Med.		Día	Noche	Total	
1	18.5	26.6	21.4	76.3	0.0	0.0	0.0	7.0
2	18.2	25.5	20.8	80.0	0.0	0.0	0.0	1.7
3	18.3	24.5	21.0	78.7	0.0	0.0	0.0	3.6
4	17.0	27.4	21.3	80.3	0.0	12.8	12.8	6.5
5	18.5	24.5	20.3	87.7	1.2	48.0	49.2	1.4
6	18.0	24.6	20.5	85.7	8.3	2.1	10.4	0.6
7	18.2	25.0	20.6	81.7	0.0	0.0	0.0	1.2
8	18.0	26.5	21.2	77.7	17.1	14.8	31.9	4.9
9	17.4	25.5	20.4	80.3	0.0	17.5	17.5	3.2
10	17.3	26.6	21.8	75.3	0.0	2.9	2.9	7.6
11	18.5	25.5	21.3	80.0	0.0	53.8	53.8	3.3
12	16.0	26.1	19.7	82.0	1.0	1.1	2.1	2.9
13	17.0	21.0	18.3	95.0	7.0	0.0	7.0	0.0
14	16.8	25.7	20.4	78.0	0.0	0.0	0.0	5.3
15	17.0	25.0	20.8	81.0	0.0	0.0	0.0	2.2
16	18.7	25.6	21.0	80.3	0.0	0.0	0.0	6.2
17	18.0	25.8	20.7	79.7	0.0	0.0	0.0	3.5
18	18.7	25.7	20.3	84.0	0.0	0.0	0.0	5.3
19	18.5	25.8	21.4	79.0	0.0	9.3	9.3	3.5
20	17.8	24.5	20.0	86.3	0.0	0.0	0.0	0.6
21	17.4	26.0	20.8	79.3	0.0	0.0	0.0	3.9
22	18.3	27.0	21.1	77.3	13.5	0.2	13.7	5.0
23	18.0	25.7	21.0	83.7	0.0	0.0	0.0	2.5
24	18.4	26.6	21.2	79.0	0.5	9.4	9.9	4.0
25	18.5	25.8	21.2	76.7	0.0	4.6	4.6	2.7
26	18.0	25.5	20.5	81.3	1.0	0.3	1.3	2.9
27	18.2	24.5	20.7	80.0	5.3	0.2	5.5	3.0
28	17.0	25.0	20.9	80.0	0.0	0.0	0.0	4.4
29	18.0	27.8	21.8	71.7	0.0	0.0	0.0	6.9
30	17.9	28.5	22.2	70.7	0.0	0.0	0.0	9.8
31	19.0	27.0	21.8	79.3	0.0	2.0	2.0	4.8
Total:					54.9	179.0	233.9	120.4
Promedio:	17.9	25.7	20.9	80.3				

Estación: Montelíbano
Año : 2006

Dpto: Cundinamarca
Mpio: Yacopi

Latitud : 5° 27' N
Longitud: 74° 20' W
Altitud: 1365 m

MES	TEMPERATURA (°C)					PRECIPITACIÓN			
	Mín. Med.	Máx. Med.	Media	Max. Abs.	Mín. Abs.	Hum. Rel.(%)	Total mm.	Dias Lluvia	Brillo Sol.(h)
Enero	17.4	25.4	20.3	27.8	16.0	78.1	122.6	20	145.8
Febrero	17.8	25.8	20.7	29.0	16.8	80.7	178.1	16	135.9
Marzo	17.4	25.2	20.4	28.1	16.3	81.9	422.9	26	105.5
Abril	17.4	25.3	20.4	28.3	15.2	82.6	459.0	26	114.9
Mayo	17.6	26.0	20.8	28.5	15.5	80.8	424.5	23	142.3
Junio	17.5	26.2	20.8	29.5	16.4	73.4	273.8	21	150.8
Julio	17.7	27.4	21.8	29.6	15.7	59.0	69.2	13	182.3
Agosto	17.7	27.2	21.9	30.8	16.3	63.8	149.0	17	185.9
Septiembre	17.3	26.6	20.8	29.1	16.0	74.2	201.9	24	157.1
Octubre	17.5	25.9	20.6	29.5	16.2	79.8	294.9	27	155.5
Noviembre	17.4	25.3	20.5	26.8	16.0	80.9	235.4	24	112.0
Diciembre	17.9	25.7	20.9	28.5	16.0	80.3	233.9	16	120.4
Promedio:	17.6	26.0	20.8			76.3			
Absoluta:				30.8	15.2				
Total:							3065.2	253	1708.4



Estación: Jorge Villamil
Año : 2006

Dpto: Huila
Mpio: Gigante

Latitud : 2° 20' N
Longitud: 75° 31' W
Altitud: 1420 m

Enero	Temperatura (°C)			Hum. Rel.(%)	Precipitación (mm)			Brillo Sol.(h)
	Min.	Máx.	Med.		Día	Noche	Total	
1	15.7	25.2	20.6	69.7	0.0	1.1	1.1	7.5
2	16.3	24.4	18.6	73.3	0.0	0.5	0.5	4.6
3	16.2	23.4	19.2	78.0	0.0	0.0	0.0	3.6
4	15.4	23.8	18.9	78.7	0.2	3.5	3.7	5.2
5	15.8	21.8	18.3	87.7	0.0	0.2	0.2	0.6
6	16.0	21.3	18.3	87.0	5.6	3.7	9.3	0.4
7	15.5	21.0	17.6	84.7	0.0	0.0	0.0	0.2
8	15.6	19.6	18.0	89.7	2.5	5.5	8.0	0.0
9	15.4	24.0	19.7	79.3	0.1	11.0	11.1	5.5
10	16.5	25.2	19.7	76.0	11.0	0.0	11.0	3.3
11	15.8	23.0	19.0	88.3	0.0	16.5	16.5	0.5
12	16.1	22.8	18.4	89.0	3.6	0.0	3.6	0.4
13	15.8	27.2	20.4	61.0	0.0	0.0	0.0	8.5
14	16.4	28.8	21.9	62.0	0.0	0.0	0.0	6.1
15	17.4	22.0	19.2	85.3	3.4	17.9	21.3	0.6
16	16.5	22.3	18.7	85.0	6.5	0.2	6.7	0.8
17	16.4	24.6	18.8	78.7	2.1	0.0	2.1	2.0
18	17.0	23.3	18.8	82.7	0.0	0.3	0.3	2.4
19	15.7	21.1	18.2	86.0	0.2	0.0	0.2	0.8
20	16.2	23.6	19.9	78.3	0.0	0.0	0.0	4.2
21	16.5	25.6	20.4	73.3	0.0	0.0	0.0	3.3
22	16.4	23.4	20.2	67.3	0.0	0.0	0.0	1.4
23	17.2	23.2	20.0	70.7	0.1	0.0	0.1	0.2
24	17.0	22.8	19.8	77.0	0.6	0.0	0.6	1.7
25	17.7	27.3	21.6	67.0	0.0	0.1	0.1	3.9
26	18.2	28.0	22.8	58.3	0.2	4.3	4.5	5.5
27	17.0	25.4	20.5	73.0	0.2	0.0	0.2	1.2
28	17.6	26.0	21.0	65.0	0.2	3.3	3.5	3.0
29	17.0	25.6	20.4	70.7	0.5	0.0	0.5	1.1
30	16.8	27.0	21.7	65.7	0.0	0.0	0.0	4.6
31	17.8	24.8	21.2	70.0	3.6	0.0	3.6	1.4
Total:					40.6	68.1	108.7	84.5
Promedio:	16.5	24.1	19.7	76.1				

Febrero	Temperatura (°C)			Hum. Rel.(%)	Precipitación (mm)			Brillo Sol.(h)
	Min.	Máx.	Med.		Día	Noche	Total	
1	18.0	25.3	19.7	81.3	17.1	0.0	17.1	2.4
2	17.5	23.6	20.0	79.3	7.6	0.0	7.6	0.9
3	17.0	25.6	20.9	68.0	0.0	0.0	0.0	1.8
4	16.9	21.3	18.2	90.7	17.5	0.0	17.5	0.0
5	16.0	22.3	18.8	87.3	7.7	0.0	7.7	0.3
6	16.5	25.0	20.0	79.0	0.1	0.1	0.2	4.4
7	16.4	24.8	20.2	79.7	0.0	0.0	0.0	6.1
8	16.5	25.4	20.8	77.3	0.0	0.0	0.0	8.4
9	16.4	25.0	20.3	79.0	0.2	1.8	2.0	2.8
10	17.3	26.0	20.5	79.7	0.1	0.0	0.1	2.8
11	16.9	26.8	21.7	64.0	0.0	0.0	0.0	4.1
12	18.5	27.0	21.5	67.3	0.0	0.2	0.2	3.0
13	17.4	24.8	20.2	89.3	7.2	0.0	7.2	4.4
14	16.9	26.0	21.0	71.0	0.0	0.0	0.0	8.8
15	16.5	28.8	22.4	62.7	0.0	0.0	0.0	8.6
16	15.6	28.7	22.0	52.7	0.0	0.0	0.0	8.4
17	15.9	28.6	22.0	58.3	0.0	0.0	0.0	20.3
18	17.8	22.6	20.2	82.0	0.0	0.0	0.0	1.5
19	16.5	24.5	20.7	77.7	7.0	0.0	7.0	2.9
20	17.3	24.0	20.0	81.3	1.4	0.0	1.4	2.8
21	16.2	23.4	19.9	79.3	0.0	0.0	0.0	3.8
22	15.6	25.6	20.2	75.3	0.0	0.0	0.0	5.5
23	15.0	25.2	20.3	60.3	0.0	0.0	0.0	4.0
24	16.2	26.1	20.9	64.0	0.0	0.0	0.0	2.2
25	17.2	24.7	20.3	84.0	3.6	0.0	3.6	5.9
26	17.4	27.2	21.4	60.7	0.0	0.0	0.0	0.8
27	16.5	22.3	18.2	87.3	13.7	5.6	19.3	2.0
28	17.0	24.4	20.1	79.0	5.2	0.0	5.2	1.6
29								
30								
31								
Total:					88.4	7.7	96.1	120.5
Promedio:	16.7	25.2	20.4	74.9				

Estación: Jorge Villamil
Año : 2006

Dpto: Huila
Mpio: Gigante

Latitud : 2° 20' N
Longitud: 75° 31' W
Altitud: 1420 m

Marzo	Temperatura (°C)			Hum. Rel.(%)	Precipitación (mm)			Brillo Sol.(h)
	Min.	Máx.	Med.		Día	Noche	Total	
1	16.8	27.0	21.8	60.3	0.0	0.0	0.0	4.9
2	16.4	28.8	22.6	56.0	0.0	0.0	0.0	9.6
3	17.2	29.0	22.8	58.0	0.0	0.0	0.0	5.5
4	17.8	24.2	20.5	73.7	0.0	0.0	0.0	0.2
5	16.8	24.8	20.5	77.7	7.6	0.0	7.6	2.8
6	17.5	24.4	19.8	73.0	8.0	0.0	8.0	0.6
7	17.0	21.2	18.4	92.3	12.8	4.3	17.1	0.3
8	16.0	22.6	19.2	83.0	0.0	4.6	4.6	0.3
9	16.7	21.4	18.9	89.3	45.6	14.1	59.7	0.4
10	16.0	22.2	18.4	88.0	35.3	0.0	35.3	2.2
11	15.6	25.2	19.5	72.0	0.2	0.0	0.2	4.0
12	16.0	25.9	20.8	75.0	3.1	32.0	35.1	5.8
13	16.6	24.3	19.6	82.3	0.0	27.1	27.1	2.7
14	16.4	24.2	19.0	83.0	2.5	6.8	9.3	2.8
15	15.0	21.7	18.5	89.7	2.3	0.0	2.3	0.0
16	16.0	24.6	18.5	85.0	0.0	1.2	1.2	2.0
17	16.5	25.2	19.5	82.7	3.2	8.4	11.6	1.5
18	16.3	23.3	18.9	89.7	7.3	27.9	35.2	0.5
19	16.4	24.8	19.6	74.0	4.6	0.9	5.5	0.5
20	16.2	26.8	20.0	74.0	6.7	0.0	6.7	1.7
21	16.6	24.8	20.9	70.0	0.0	0.0	0.0	1.2
22	17.5	24.2	20.3	71.7	0.7	0.0	0.7	0.1
23	17.4	26.0	20.6	68.0	1.1	0.0	1.1	1.5
24	18.2	21.1	18.8	89.7	67.1	0.0	67.1	0.3
25	16.2	21.3	17.4	90.7	17.8	0.0	17.8	0.0
26	16.0	23.0	19.0	73.0	0.0	0.0	0.0	0.3
27	17.0	23.4	19.8	78.0	0.1	4.2	4.3	0.6
28	16.9	24.3	19.6	75.7	0.0	0.0	0.0	0.9
29	17.0	27.5	21.2	57.7	0.0	0.0	0.0	3.8
30	18.4	28.9	22.7	59.3	0.0	0.0	0.0	8.7
31	17.0	28.2	22.0	55.7	0.0	0.0	0.0	8.3
Total:					226.0	131.5	357.5	74.0
Promedio:	16.7	24.7	20.0	75.7				

Abril	Temperatura (°C)			Hum. Rel.(%)	Precipitación (mm)			Brillo Sol.(h)
	Min.	Máx.	Med.		Día	Noche	Total	
1	18.0	24.6	20.7	71.3	0.6	3.7	4.3	0.8
2	17.6	23.7	19.4	90.0	4.3	0.0	4.3	1.1
3	16.2	25.2	20.6	74.7	2.4	14.0	16.4	4.6
4	17.2	25.0	20.8	78.0	1.0	0.0	1.0	1.6
5	17.0	21.6	18.6	92.0	0.8	2.5	3.3	0.4
6	16.4	22.4	19.6	78.7	1.1	0.3	1.4	1.0
7	17.6	25.8	19.6	81.7	0.8	0.0	0.8	2.8
8	17.5	25.8	20.8	69.7	0.0	0.0	0.0	2.1
9	17.0	28.2	20.6	66.7	12.6	0.0	12.6	7.3
10	16.0	26.4	19.8	77.0	1.0	0.0	1.0	5.4
11	17.5	25.4	20.7	77.0	0.0	34.5	34.5	1.5
12	16.7	21.4	19.2	89.7	4.6	41.3	45.9	0.1
13	15.2	22.5	17.8	87.0	0.0	0.0	0.0	2.5
14	16.5	23.2	18.4	84.7	0.0	0.0	0.0	3.9
15	16.0	23.3	19.3	82.0	0.0	0.0	0.0	1.4
16	17.0	25.0	19.4	74.0	15.0	0.1	15.1	2.2
17	17.0	23.5	19.7	77.7	0.2	0.5	0.7	1.9
18	16.4	25.4	19.3	81.3	2.4	0.1	2.5	3.3
19	16.6	27.2	20.6	72.7	0.0	10.0	10.0	4.6
20	17.2	25.5	20.7	76.3	3.0	0.0	3.0	3.4
21	17.0	26.2	20.2	67.3	1.9	0.0	1.9	4.5
22	18.0	25.4	22.0	55.0	0.0	0.2	0.2	4.6
23	18.2	22.4	19.0	84.0	3.6	0.6	4.2	0.2
24	16.6	25.0	19.9	74.7	0.0	0.0	0.0	2.0
25	17.2	26.8	21.5	64.0	0.0	0.0	0.0	3.7
26	17.5	23.8	19.8	79.0	1.0	5.0	6.0	1.9
27	16.4	20.2	17.6	87.7	59.1	0.0	59.1	0.2
28	16.1	27.5	21.2	59.3	0.0	0.4	0.4	4.1
29	17.5	29.0	21.8	66.7	0.0	0.0	0.0	5.3
30	17.6	26.4	21.6	58.0	1.1	0.0	1.1	1.6
31								
Total:					116.5	113.2	229.7	80.0
Promedio:	17.0	24.8	20.0	75.9				

Estación: Jorge Villamil
Año : 2006

Dpto: Huila
Mpio: Gigante

Latitud : 2° 20' N
Longitud: 75° 31' W
Altitud: 1420 m

Mayo	Temperatura (°C)			Hum. Rel.(%)	Precipitación (mm)			Brillo Sol.(h)
	Min.	Máx.	Med.		Día	Noche	Total	
1	18.0	25.0	19.3	80.3	0.0	1.7	1.7	2.7
2	17.0	24.1	19.2	81.7	8.9	0.0	8.9	2.0
3	17.4	25.2	20.3	74.0	0.0	0.0	0.0	2.6
4	16.2	26.6	20.3	67.0	0.0	0.0	0.0	4.5
5	15.8	26.4	19.7	76.0	4.7	0.0	4.7	0.5
6	17.5	28.0	21.4	64.7	0.0	0.0	0.0	4.6
7	18.0	24.8	20.2	82.7	3.2	13.8	17.0	2.6
8	16.8	23.5	18.8	87.7	8.7	2.7	11.4	0.5
9	16.6	26.0	20.0	77.0	1.7	0.0	1.7	3.7
10	16.5	25.4	19.7	71.3	0.0	0.0	0.0	1.8
11	16.3	25.2	19.6	67.7	0.0	0.0	0.0	3.0
12	16.0	27.5	20.2	64.7	0.0	0.0	0.0	6.3
13	15.4	25.6	20.4	62.0	0.0	0.0	0.0	5.0
14	15.5	28.0	20.9	56.7	0.0	0.0	0.0	8.2
15	16.6	24.2	19.6	79.0	0.0	0.0	0.0	1.4
16	17.0	27.6	21.7	54.0	0.0	0.0	0.0	3.9
17	16.9	25.6	20.8	64.0	0.0	0.0	0.0	1.6
18	17.8	25.9	20.8	66.0	0.0	0.0	0.0	1.3
19	16.6	24.6	20.9	64.0	0.0	0.0	0.0	0.1
20	15.8	25.8	20.5	70.3	0.0	0.0	0.0	4.1
21	17.0	27.5	20.6	76.3	0.0	0.0	0.0	2.1
22	17.1	28.3	21.5	62.3	0.0	0.0	0.0	9.1
23	15.2	28.2	21.5	51.3	0.0	0.0	0.0	6.9
24	16.5	23.9	18.6	87.0	6.1	2.9	9.0	2.0
25	16.0	24.0	18.9	81.0	13.0	0.0	13.0	1.6
26	16.5	23.1	19.1	81.7	1.7	0.0	1.7	1.8
27	15.6	24.6	20.4	69.7	0.0	0.0	0.0	5.1
28	16.0	26.2	21.1	65.3	0.0	0.8	0.8	8.0
29	17.0	21.5	18.1	87.0	12.5	0.0	12.5	0.1
30	16.1	26.6	20.7	66.3	0.5	1.5	2.0	5.3
31	17.0	26.9	21.8	64.7	0.1	0.0	0.1	3.8
Total:					61.1	23.4	84.5	106.2
Promedio:	16.6	25.7	20.2	71.1				

Junio	Temperatura (°C)			Hum. Rel.(%)	Precipitación (mm)			Brillo Sol.(h)
	Min.	Máx.	Med.		Día	Noche	Total	
1	18.0	22.2	19.2	85.0	5.4	0.0	5.4	0.0
2	17.1	22.6	19.0	78.0	0.5	0.0	0.5	0.5
3	16.6	26.6	21.2	64.7	4.5	0.0	4.5	1.5
4	17.0	21.5	18.6	85.7	15.4	0.0	15.4	0.9
5	16.2	22.2	19.0	83.3	0.3	16.9	17.2	2.7
6	17.1	23.2	19.4	76.0	0.0	0.0	0.0	0.7
7	15.8	19.6	17.5	88.0	39.2	0.0	39.2	0.0
8	15.2	20.6	17.7	84.7	3.9	0.0	3.9	0.1
9	15.2	23.6	18.6	85.0	8.0	0.0	8.0	0.6
10	16.0	26.3	20.0	69.0	5.0	0.9	5.9	3.5
11	15.7	23.0	18.6	87.3	0.1	2.6	2.7	2.8
12	16.5	25.7	20.1	76.3	0.0	0.0	0.0	3.3
13	15.5	25.4	19.6	67.7	0.0	6.7	6.7	3.1
14	14.6	26.2	20.0	70.7	2.4	3.2	5.6	4.8
15	15.5	24.6	19.0	76.7	0.0	0.4	0.4	3.0
16	16.2	23.2	19.5	71.0	3.5	0.0	3.5	1.3
17	15.8	23.3	17.8	85.7	5.7	0.0	5.7	0.3
18	15.6	20.5	18.3	84.0	0.0	0.0	0.0	1.2
19	16.0	24.5	19.4	72.0	0.7	0.0	0.7	4.0
20	16.8	24.2	19.7	71.7	0.0	1.1	1.1	2.3
21	16.0	26.0	21.2	70.0	0.0	12.0	12.0	4.6
22	15.5	25.0	18.7	79.7	3.5	0.5	4.0	3.9
23	15.8	23.0	18.5	81.0	2.9	0.0	2.9	4.1
24	15.0	24.5	19.7	57.0	0.0	0.0	0.0	4.6
25	15.1	25.4	20.8	55.0	0.2	0.0	0.2	1.5
26	17.0	25.8	20.3	73.3	0.2	0.0	0.2	2.2
27	16.5	24.1	20.1	75.7	0.0	1.5	1.5	3.0
28	16.3	25.4	19.2	79.7	0.2	0.0	0.2	3.2
29	16.4	24.2	19.0	79.7	0.8	0.8	1.6	2.1
30	16.0	23.6	18.5	79.7	4.0	0.0	4.0	1.2
31								
Total:					106.4	46.6	153.0	67.0
Promedio:	16.1	23.9	19.3	76.4				

Estación: Jorge Villamil
Año : 2006

Dpto: Huila
Mpio: Gigante

Latitud : 2° 20' N
Longitud: 75° 31' W
Altitud: 1420 m

Julio	Temperatura (°C)			Hum. Rel.(%)	Precipitación (mm)			Brillo Sol.(h)
	Min.	Máx.	Med.		Día	Noche	Total	
1	16.5	24.5	20.0	70.7	0.0	0.0	0.0	4.2
2	16.6	24.4	19.4	76.7	2.1	6.4	8.5	2.8
3	16.4	19.4	17.8	93.0	8.0	5.4	13.4	0.0
4	15.0	22.5	18.2	66.0	0.0	0.0	0.0	2.3
5	15.2	22.6	18.2	70.3	0.0	0.0	0.0	1.3
6	15.3	22.8	18.2	72.0	0.3	0.0	0.3	1.9
7	15.5	25.0	19.8	65.7	0.6	0.0	0.6	3.9
8	15.4	24.8	20.5	64.3	1.9	0.0	1.9	2.8
9	15.6	27.0	20.0	68.0	0.0	0.0	0.0	3.0
10	15.4	25.8	20.4	64.0	0.0	0.0	0.0	2.9
11	16.8	25.2	20.2	67.0	0.4	0.0	0.4	1.7
12	16.6	25.7	21.0	63.0	0.5	0.0	0.5	2.8
13	16.7	25.5	21.4	65.3	1.3	7.0	8.3	3.9
14	15.6	25.7	20.6	64.3	0.0	21.3	21.3	5.9
15	15.8	21.0	18.2	84.7	0.7	0.0	0.7	0.4
16	16.7	24.3	19.1	56.0	0.0	0.0	0.0	2.5
17	17.0	25.8	18.8	63.7	0.0	0.0	0.0	2.2
18	15.8	23.4	18.4	67.3	0.0	0.0	0.0	1.3
19	15.6	25.0	19.0	56.7	0.0	0.0	0.0	4.5
20	15.9	26.6	20.3	58.0	0.0	0.0	0.0	4.0
21	16.2	22.3	19.0	73.0	0.2	0.0	0.2	1.4
22	16.5	23.1	18.9	78.0	1.0	8.0	9.0	0.8
23	16.1	26.0	20.3	64.7	0.7	1.3	2.0	5.9
24	16.6	24.5	19.0	75.3	5.5	0.0	5.5	1.3
25	16.7	26.1	20.4	65.0	2.0	0.0	2.0	2.5
26	15.8	28.4	21.0	57.7	0.2	0.0	0.2	6.9
27	15.6	25.0	18.8	69.7	1.9	11.3	13.2	5.1
28	14.9	21.6	17.2	82.0	0.1	0.3	0.4	1.0
29	15.4	24.3	18.2	80.0	1.4	0.6	2.0	1.1
30	14.8	27.5	19.7	59.3	5.4	0.0	5.4	7.4
31	14.8	26.0	19.4	64.0	0.4	0.4	0.8	7.3
Total:					34.6	62.0	96.6	95.0
Promedio:	15.9	24.6	19.4	68.6				

Agosto	Temperatura (°C)			Hum. Rel.(%)	Precipitación (mm)			Brillo Sol.(h)
	Min.	Máx.	Med.		Día	Noche	Total	
1	15.9	24.0	19.3	74.7	1.8	8.8	10.6	3.5
2	15.5	23.5	18.6	78.3	1.5	0.0	1.5	3.3
3	14.6	26.7	20.7	55.7	0.0	0.0	0.0	7.2
4	15.8	25.5	19.2	64.7	0.0	0.4	0.4	4.7
5	16.7	25.0	18.6	71.3	0.2	0.0	0.2	3.4
6	16.6	25.8	20.8	62.3	4.0	0.0	4.0	5.8
7	17.1	25.7	20.4	64.7	0.0	0.5	0.5	7.5
8	16.8	25.5	19.9	74.3	0.0	0.0	0.0	1.1
9	17.2	28.8	22.3	56.0	0.0	0.0	0.0	8.1
10	17.5	27.0	20.9	66.3	5.5	0.0	5.5	4.0
11	16.7	25.4	20.3	69.0	0.5	0.0	0.5	1.7
12	15.8	28.3	21.8	49.3	0.0	0.0	0.0	8.7
13	17.4	23.8	20.0	55.7	0.0	0.0	0.0	0.9
14	17.5	26.8	21.4	59.3	0.4	3.0	3.4	7.0
15	17.0	26.5	20.8	68.0	0.1	0.2	0.3	5.4
16	17.6	24.0	19.8	79.3	1.6	0.8	2.4	3.4
17	17.0	24.6	20.9	71.3	0.0	0.0	0.0	4.4
18	17.3	25.0	19.4	71.3	0.1	0.0	0.1	4.3
19	15.8	24.5	19.6	71.0	0.5	0.0	0.5	9.1
20	17.2	26.2	20.4	75.3	0.5	11.9	12.4	5.9
21	15.8	21.6	18.2	72.7	0.0	0.0	0.0	3.9
22	16.3	24.0	20.0	67.0	0.0	0.0	0.0	0.0
23	16.0	27.0	20.4	60.7	0.1	0.0	0.1	6.2
24	15.7	26.0	20.4	64.7	0.2	0.0	0.2	3.7
25	15.5	25.0	20.4	64.7	0.0	0.0	0.0	1.2
26	16.8	25.5	20.5	60.3	0.0	0.3	0.3	2.6
27	17.2	25.2	19.5	74.3	1.3	0.0	1.3	2.4
28	16.4	25.0	19.2	80.7	9.6	0.0	9.6	5.2
29	16.9	26.2	20.0	62.7	2.5	2.9	5.4	3.7
30	16.0	26.6	20.7	60.3	0.0	0.0	0.0	6.3
31	15.6	27.8	22.2	55.3	0.0	0.0	0.0	7.2
Total:					30.4	28.8	59.2	141.8
Promedio:	16.5	25.6	20.2	66.5				

Estación: Jorge Villamil
Año : 2006

Dpto: Huila
Mpio: Gigante

Latitud : 2° 20' N
Longitud: 75° 31' W
Altitud: 1420 m

Septiembre	Temperatura (°C)			Hum. Rel.(%)	Precipitación (mm)			Brillo Sol.(h)
	Min.	Máx.	Med.		Día	Noche	Total	
1	17.0	28.5	21.4	61.3	0.2	0.0	0.2	7.4
2	16.2	28.8	23.7	55.0	0.0	0.0	0.0	9.1
3	16.7	26.0	21.0	68.0	0.0	0.0	0.0	2.5
4	15.8	28.5	20.9	55.7	0.5	0.0	0.5	5.8
5	16.6	23.3	19.3	74.7	4.5	0.0	4.5	1.6
6	16.5	23.6	19.0	68.7	0.0	0.0	0.0	1.3
7	16.4	24.5	19.8	65.7	0.4	0.0	0.4	1.4
8	15.2	26.7	20.2	57.3	0.0	0.0	0.0	5.2
9	17.0	26.4	20.6	57.3	0.0	0.0	0.0	3.8
10	15.2	26.0	20.8	58.7	0.0	1.2	1.2	6.4
11	16.5	22.5	19.4	79.7	4.4	0.0	4.4	0.7
12	16.4	27.0	21.1	59.3	0.0	1.3	1.3	4.2
13	16.6	26.0	20.4	65.0	0.0	0.0	0.0	1.2
14	17.0	28.5	22.6	56.0	0.0	0.0	0.0	8.5
15	16.1	24.0	20.0	68.0	0.4	0.0	0.4	2.0
16	17.5	26.0	21.4	62.0	0.0	2.0	2.0	2.7
17	16.2	25.9	20.3	69.0	0.1	12.2	12.3	1.4
18	15.8	20.5	17.0	86.0	7.0	0.0	7.0	0.8
19	16.1	25.5	20.6	61.3	0.0	0.0	0.0	3.3
20	15.5	28.0	21.7	56.7	0.2	0.0	0.2	9.2
21	16.3	29.6	21.2	56.0	4.8	7.6	12.4	7.1
22	15.4	29.0	22.0	58.3	0.0	0.0	0.0	8.9
23	17.5	29.6	22.0	61.3	0.0	0.0	0.0	7.3
24	17.2	25.5	19.7	74.0	5.1	0.0	5.1	1.1
25	16.9	26.0	20.4	68.3	3.9	9.8	13.7	6.9
26	15.0	26.2	19.7	69.7	9.8	0.0	9.8	3.1
27	15.2	28.0	20.8	53.7	0.0	0.0	0.0	9.2
28	15.0	27.2	21.3	56.0	0.0	0.0	0.0	3.6
29	17.0	27.5	22.0	55.7	0.0	0.8	0.8	6.7
30	17.6	25.4	19.9	72.0	0.8	0.0	0.8	1.3
31								
Total:					42.1	34.9	77.0	133.7
Promedio:	16.3	26.3	20.7	63.7				

Octubre	Temperatura (°C)			Hum. Rel.(%)	Precipitación (mm)			Brillo Sol.(h)
	Min.	Máx.	Med.		Día	Noche	Total	
1	17.5	26.8	21.9	60.3	0.0	0.0	0.0	2.6
2	18.0	24.6	20.8	72.0	1.7	0.0	1.7	2.1
3	17.6	27.9	22.3	60.7	0.0	0.0	0.0	3.7
4	18.0	26.3	21.0	73.3	4.3	0.0	4.3	4.1
5	17.0	27.2	22.0	58.3	0.0	0.0	0.0	6.3
6	18.3	27.3	21.8	57.0	0.0	0.0	0.0	3.1
7	17.6	24.7	21.4	67.3	0.5	1.7	2.2	3.2
8	17.0	28.5	21.8	62.3	0.6	0.0	0.6	6.8
9	16.2	28.0	21.6	59.7	0.0	0.0	0.0	4.1
10	17.5	29.5	22.6	59.0	0.0	0.0	0.0	4.3
11	17.6	28.1	22.2	65.0	0.0	2.7	2.7	3.0
12	17.7	26.5	20.8	80.3	0.5	14.2	14.7	1.6
13	17.2	23.5	19.4	86.3	0.0	15.8	15.8	3.2
14	17.0	24.5	20.0	85.0	1.0	8.0	9.0	2.5
15	16.2	20.3	17.0	95.0	1.0	0.0	1.0	0.5
16	16.0	24.5	19.3	81.3	0.0	0.0	0.0	3.0
17	15.8	22.3	18.3	83.7	0.1	0.0	0.1	0.3
18	15.5	24.4	19.8	74.0	0.0	0.2	0.2	1.9
19	16.6	25.5	20.6	74.7	0.0	0.4	0.4	4.4
20	17.5	23.0	19.5	83.7	1.7	21.1	22.8	2.5
21	17.3	24.2	18.8	90.7	6.5	0.0	6.5	1.5
22	16.0	21.2	18.7	80.7	6.6	0.0	6.6	1.8
23	16.4	21.5	18.0	86.7	10.5	0.0	10.5	0.3
24	14.8	27.5	21.1	65.0	0.0	0.0	0.0	10.9
25	16.6	28.8	21.6	64.3	3.2	0.0	3.2	8.2
26	17.3	24.0	18.6	84.0	6.4	0.0	6.4	1.7
27	16.4	26.4	21.4	68.7	0.7	0.0	0.7	4.3
28	16.5	28.3	21.3	61.7	0.2	0.0	0.2	7.3
29	17.7	26.2	20.9	78.7	7.0	1.3	8.3	4.0
30	17.5	24.0	19.5	83.0	0.0	0.0	0.0	2.1
31	16.4	21.6	19.6	89.7	0.0	2.4	2.4	1.4
Total:					52.5	67.8	120.3	106.7
Promedio:	16.9	25.4	20.4	73.9				

Estación: Jorge Villamil
Año : 2006

Dpto: Huila
Mpio: Gigante

Latitud : 2° 20' N
Longitud: 75° 31' W
Altitud: 1420 m

Noviembre	Temperatura (°C)			Hum. Rel.(%)	Precipitación (mm)			Brillo Sol.(h)
	Min.	Máx.	Med.		Día	Noche	Total	
1	16.8	24.8	19.9	83.3	0.0	1.4	1.4	6.4
2	17.5	25.5	21.1	77.0	0.0	19.9	19.9	5.5
3	17.2	24.6	19.2	90.0	6.4	6.3	12.7	2.7
4	17.0	26.6	21.7	63.3	0.0	0.0	0.0	6.4
5	17.3	25.5	21.4	68.3	0.0	0.0	0.0	2.0
6	17.4	25.0	20.1	78.7	1.4	0.0	1.4	3.0
7	17.6	23.2	18.6	89.0	9.2	12.5	21.7	0.3
8	17.0	22.5	18.3	88.0	2.5	1.2	3.7	1.0
9	16.8	26.2	20.7	68.7	6.1	1.6	7.7	6.3
10	16.4	24.5	19.6	86.7	0.7	3.6	4.3	2.4
11	17.4	27.3	22.0	66.0	0.0	2.4	2.4	6.6
12	17.2	21.5	18.2	91.0	8.0	1.9	9.9	0.0
13	15.4	25.7	21.0	62.3	0.0	12.5	12.5	11.7
14	16.5	22.5	19.0	84.3	0.1	2.7	2.8	2.3
15	16.2	19.5	17.2	92.0	2.0	4.0	6.0	0.0
16	15.4	20.5	18.1	91.3	0.2	0.0	0.2	0.1
17	16.0	22.3	19.0	89.7	9.5	5.5	15.0	0.7
18	15.6	25.0	19.6	76.7	3.8	0.1	3.9	1.8
19	16.8	22.5	19.5	82.3	17.9	0.0	17.9	1.6
20	15.9	22.0	18.0	85.3	5.4	0.0	5.4	0.3
21	15.8	27.2	21.4	58.0	0.0	0.0	0.0	3.7
22	16.1	24.8	20.8	62.7	3.1	0.0	3.1	9.0
23	15.8	25.5	20.1	66.3	0.0	0.0	0.0	4.6
24	16.8	25.9	20.0	76.3	0.0	21.7	21.7	4.3
25	16.2	23.6	19.8	75.0	0.4	0.0	0.4	3.7
26	17.8	23.5	20.0	78.7	7.9	0.7	8.6	1.7
27	17.0	25.0	20.2	79.3	14.0	0.0	14.0	0.8
28	16.0	27.3	20.9	64.7	0.6	0.0	0.6	5.4
29	17.0	26.1	19.6	78.7	6.6	0.0	6.6	1.9
30	16.6	26.5	20.7	70.7	3.0	0.0	3.0	6.3
31								
Total:					108.8	98.0	206.8	102.5
Promedio:	16.6	24.4	19.9	77.5				

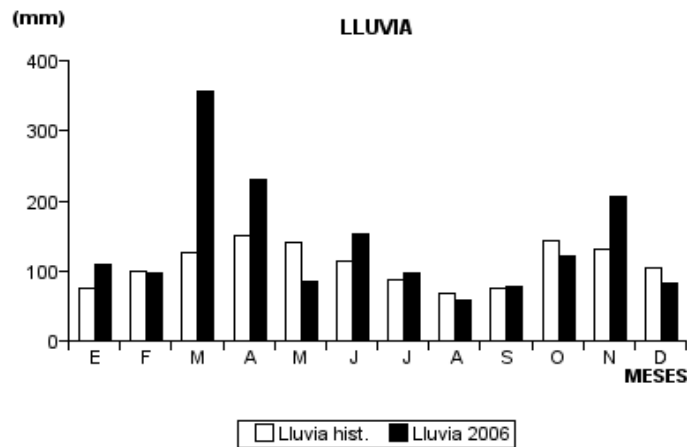
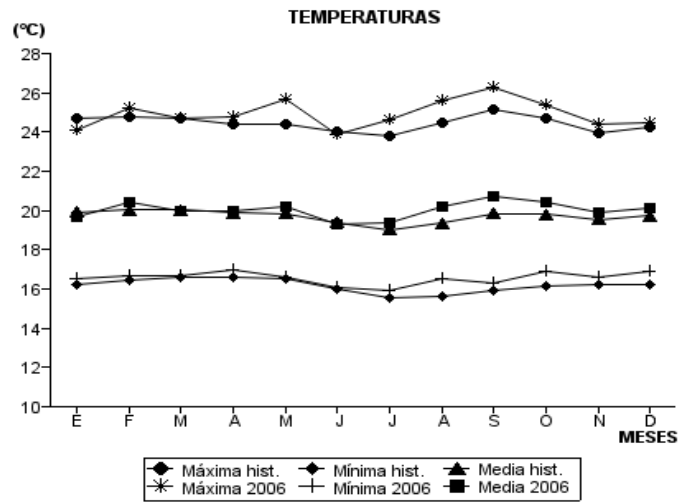
Diciembre	Temperatura (°C)			Hum. Rel.(%)	Precipitación (mm)			Brillo Sol.(h)
	Min.	Máx.	Med.		Día	Noche	Total	
1	17.4	27.5	20.6	76.0	8.2	0.0	8.2	3.3
2	17.0	27.0	20.6	69.7	1.0	0.0	1.0	5.7
3	16.8	24.0	20.0	83.3	0.0	0.0	0.0	3.4
4	16.4	25.6	20.6	80.7	0.0	5.7	5.7	0.5
5	17.6	24.8	19.6	89.0	1.0	9.3	10.3	1.8
6	17.5	22.5	19.3	89.0	10.7	0.4	11.1	0.0
7	17.2	21.0	18.9	80.7	2.1	0.1	2.2	0.0
8	16.6	21.6	19.0	92.0	0.4	6.8	7.2	0.0
9	16.2	22.0	18.8	90.0	1.8	0.0	1.8	0.4
10	16.0	22.0	19.0	92.7	0.0	0.0	0.0	0.9
11	17.5	26.1	20.5	84.7	0.0	3.3	3.3	3.8
12	17.0	19.5	18.2	97.0	1.7	0.1	1.8	0.0
13	15.4	23.0	18.9	84.3	0.0	0.6	0.6	2.1
14	16.4	21.5	18.7	85.7	0.0	0.4	0.4	0.9
15	16.0	24.5	20.3	80.0	0.0	0.0	0.0	2.9
16	17.4	23.9	19.8	78.0	1.2	3.6	4.8	2.6
17	16.8	25.5	20.4	68.3	4.0	0.0	4.0	5.4
18	16.8	26.6	20.6	72.7	5.1	0.0	5.1	3.0
19	17.2	24.3	20.6	76.0	0.0	0.0	0.0	1.5
20	17.6	26.0	20.8	74.0	0.8	0.1	0.9	4.2
21	16.8	23.5	19.4	86.3	0.8	0.2	1.0	0.7
22	17.0	23.8	19.6	72.3	1.5	0.0	1.5	0.0
23	16.6	25.0	20.2	64.0	2.4	0.0	2.4	2.1
24	16.8	27.5	22.0	61.3	0.0	0.0	0.0	6.4
25	17.0	26.0	20.2	70.0	0.6	0.0	0.6	3.2
26	16.6	25.0	20.2	68.7	4.0	0.0	4.0	5.6
27	17.2	24.0	19.6	82.3	2.4	0.0	2.4	1.9
28	17.4	24.5	20.6	76.7	1.6	0.0	1.6	2.9
29	17.2	26.5	21.6	66.3	0.0	0.0	0.0	4.3
30	16.8	27.0	21.4	65.3	0.0	0.0	0.0	3.5
31	17.0	27.5	21.8	64.7	0.0	0.0	0.0	4.3
Total:					51.3	30.6	81.9	77.3
Promedio:	16.9	24.5	20.1	78.1				

Estación: Jorge Villamil
Año : 2006

Dpto: Huila
Mpio: Gigante

Latitud : 2° 20' N
Longitud: 75° 31' W
Altitud: 1420 m

MES	TEMPERATURA (°C)					PRECIPITACIÓN			
	Mín. Med.	Máx. Med.	Media	Max. Abs.	Mín. Abs.	Hum. Rel.(%)	Total mm.	Dias Lluvia	Brillo Sol.(h)
Enero	16.5	24.1	19.7	28.8	15.4	76.1	108.7	23	84.5
Febrero	16.7	25.2	20.4	28.8	15.0	74.9	96.1	14	120.5
Marzo	16.7	24.7	20.0	29.0	15.0	75.7	357.5	21	74.0
Abril	17.0	24.8	20.0	29.0	15.2	75.9	229.7	23	80.0
Mayo	16.6	25.7	20.2	28.3	15.2	71.1	84.5	13	106.2
Junio	16.1	23.9	19.3	26.6	14.6	76.4	153.0	26	67.0
Julio	15.9	24.6	19.4	28.4	14.8	68.6	96.6	21	95.0
Agosto	16.5	25.6	20.2	28.8	14.6	66.5	59.2	20	141.8
Septiembre	16.3	26.3	20.7	29.6	15.0	63.7	77.0	18	133.7
Octubre	16.9	25.4	20.4	29.5	14.8	73.9	120.3	22	106.7
Noviembre	16.6	24.4	19.9	27.3	15.4	77.5	206.8	26	102.5
Diciembre	16.9	24.5	20.1	27.5	15.4	78.1	81.9	23	77.3
Promedio:	16.6	24.9	20.0			73.2			
Absoluta:				29.6	14.6				
Total:							1671.3	250	1189.2



Estación: La Victoria
Año : 2006

Dpto: Magdalena
Mpio: Santa Marta

Latitud : 11° 8' N
Longitud: 74° 6' W
Altitud: 1100 m

Enero	Temperatura (°C)			Hum. Rel.(%)	Precipitación (mm)			Brillo Sol.(h)
	Min.	Máx.	Med.		Día	Noche	Total	
1	19.0	25.9	21.1	75.7	0.0	0.0	0.0	5.0
2	19.0	26.2	21.2	77.7	0.0	0.0	0.0	6.7
3	19.2	26.3	21.6	77.0	0.0	0.2	0.2	4.0
4	19.0	24.0	20.4	84.0	0.0	0.9	0.9	0.8
5	18.0	21.6	19.9	93.3	0.0	0.0	0.0	0.0
6	18.4	24.0	20.0	86.0	0.0	0.0	0.0	0.4
7	18.0	23.8	19.9	85.0	0.0	0.0	0.0	2.9
8	19.0	27.0	21.2	70.0	0.0	0.0	0.0	6.8
9	18.5	28.2	22.2	53.7	0.0	0.0	0.0	8.2
10	19.4	26.3	21.4	82.0	0.0	0.0	0.0	6.4
11	19.5	25.6	21.1	84.7	0.0	0.0	0.0	3.9
12	19.4	25.4	21.1	78.0	0.0	0.0	0.0	2.7
13	20.0	27.4	22.0	75.0	0.0	0.0	0.0	13.3
14	20.6	28.5	22.8	71.7	0.0	0.0	0.0	7.4
15	21.0	27.4	22.4	80.0	0.0	0.0	0.0	5.9
16	20.6	27.1	22.4	68.3	0.0	0.0	0.0	5.1
17	20.4	28.3	23.1	72.7	0.0	0.0	0.0	5.2
18	19.5	27.8	22.8	71.0	0.0	0.0	0.0	5.7
19	19.0	26.0	22.5	60.0	0.0	0.0	0.0	8.6
20	18.2	28.0	22.0	55.7	0.0	0.0	0.0	9.1
21	19.4	27.5	24.3	75.0	0.0	0.0	0.0	7.2
22	19.5	29.5	25.2	71.7	0.0	0.0	0.0	9.0
23	20.5	27.4	22.6	85.0	0.0	0.0	0.0	4.2
24	20.6	27.0	22.2	87.7	0.0	0.0	0.0	3.9
25	21.2	28.8	23.2	77.3	0.0	0.0	0.0	6.2
26	21.3	29.2	23.7	82.7	0.0	0.0	0.0	5.5
27	21.2	29.6	23.8	79.7	0.0	0.0	0.0	7.0
28	20.3	28.0	22.4	74.7	0.0	0.0	0.0	6.2
29	21.0	26.8	23.7	72.0	0.0	0.0	0.0	2.7
30	20.6	28.8	22.5	79.0	0.0	0.0	0.0	4.6
31	21.0	27.0	22.6	76.7	0.0	0.0	0.0	5.9
Total:					0.0	1.1	1.1	170.5
Promedio:	19.8	26.9	22.2	76.2				

Febrero	Temperatura (°C)			Hum. Rel.(%)	Precipitación (mm)			Brillo Sol.(h)
	Min.	Máx.	Med.		Día	Noche	Total	
1	20.8	27.2	23.0	65.7	0.0	0.0	0.0	4.3
2	20.0	27.4	22.1	78.3	0.0	0.0	0.0	13.4
3	21.0	27.2	23.2	78.3	0.0	0.0	0.0	3.2
4	20.4	27.1	22.4	83.7	0.0	0.0	0.0	3.2
5	20.5	28.5	23.1	77.0	0.0	0.0	0.0	6.6
6	19.0	26.4	20.8	68.3	0.0	0.0	0.0	4.8
7	19.4	27.9	22.7	71.0	0.0	0.0	0.0	4.1
8	20.1	26.8	23.2	71.7	0.0	0.0	0.0	4.2
9	20.2	27.3	23.2	77.3	0.0	0.0	0.0	4.5
10	19.5	30.3	23.3	62.3	0.0	0.0	0.0	9.2
11	19.8	28.6	23.2	68.3	0.0	0.0	0.0	8.3
12	20.2	30.0	23.2	75.3	0.0	0.0	0.0	7.3
13	21.0	27.4	22.8	77.7	0.0	0.0	0.0	6.6
14	19.4	28.2	22.1	66.7	0.0	0.0	0.0	5.7
15	19.6	28.9	22.4	70.0	0.0	0.0	0.0	8.0
16	19.8	29.2	25.2	69.0	0.0	0.0	0.0	6.5
17	20.4	28.8	24.6	73.7	0.0	0.0	0.0	5.9
18	20.2	28.9	25.0	65.7	0.0	0.0	0.0	7.6
19	20.4	30.3	25.4	61.3	0.0	0.0	0.0	9.9
20	19.2	28.8	22.4	53.3	0.0	0.0	0.0	9.7
21	20.0	29.1	23.6	68.7	0.0	0.0	0.0	8.3
22	20.2	30.0	26.4	66.0	0.0	0.0	0.0	8.1
23	21.2	29.8	26.4	64.0	0.0	0.0	0.0	8.5
24	21.4	30.6	24.1	71.0	0.0	0.0	0.0	9.0
25	20.2	29.0	23.8	75.0	0.0	0.0	0.0	6.4
26	20.4	29.4	24.5	74.3	0.0	0.0	0.0	8.8
27	20.7	27.4	22.0	83.3	0.0	0.0	0.0	5.3
28	19.2	26.7	22.2	75.0	0.0	0.0	0.0	3.6
29								
30								
31								
Total:					0.0	0.0	0.0	191.0
Promedio:	20.2	28.5	23.4	71.1				

Estación: La Victoria
Año : 2006

Dpto: Magdalena
Mpio: Santa Marta

Latitud : 11° 8' N
Longitud: 74° 6' W
Altitud: 1100 m

Marzo	Temperatura (°C)			Hum. Rel.(%)	Precipitación (mm)			Brillo Sol.(h)
	Min.	Máx.	Med.		Día	Noche	Total	
1	21.0	29.0	24.1	68.7	0.1	0.0	0.1	6.2
2	22.0	29.8	24.0	73.3	0.0	0.0	0.0	8.6
3	21.6	30.0	24.7	71.3	0.0	0.0	0.0	8.6
4	20.8	29.0	24.2	78.7	0.0	0.0	0.0	7.9
5	20.6	29.8	23.6	71.3	0.0	0.0	0.0	6.0
6	21.0	27.5	23.1	63.3	0.0	0.0	0.0	5.9
7	20.0	26.4	22.5	82.3	0.0	0.0	0.0	2.6
8	19.1	27.0	22.6	80.0	0.0	0.0	0.0	5.9
9	18.8	27.6	22.2	77.7	0.0	0.0	0.0	5.4
10	20.2	27.2	23.3	70.7	0.0	0.0	0.0	4.7
11	20.3	28.6	22.6	73.3	0.0	0.0	0.0	6.3
12	20.2	29.5	23.1	67.0	0.0	0.0	0.0	7.4
13	20.0	28.6	22.6	69.7	0.0	0.0	0.0	7.3
14	20.2	29.8	24.6	61.0	0.0	0.0	0.0	7.3
15	20.8	28.8	24.6	63.0	0.0	0.0	0.0	6.7
16	20.5	28.6	24.0	67.3	0.0	0.0	0.0	6.7
17	21.0	29.4	24.0	70.0	0.0	0.0	0.0	5.9
18	20.5	27.2	24.5	77.7	0.0	0.0	0.0	4.2
19	21.0	28.8	26.0	66.7	0.0	0.0	0.0	6.0
20	20.6	28.2	22.7	70.3	0.0	0.0	0.0	4.7
21	21.0	28.4	23.0	76.0	0.0	0.0	0.0	4.0
22	20.8	29.2	22.8	80.0	0.0	0.0	0.0	3.9
23	21.0	25.4	21.5	90.0	0.0	0.0	0.0	0.2
24	20.4	26.2	21.0	83.7	6.6	0.0	6.6	2.9
25	19.0	23.7	21.0	90.0	0.4	0.0	0.4	1.2
26	19.4	26.6	20.8	80.7	17.7	0.0	17.7	1.3
27	20.3	26.6	22.4	78.7	18.8	0.0	18.8	3.4
28	20.8	28.2	22.6	75.3	5.5	0.0	5.5	1.5
29	22.0	28.4	24.4	72.0	0.0	0.0	0.0	4.7
30	22.2	28.6	25.4	69.3	0.0	0.0	0.0	5.7
31	21.2	28.3	23.6	79.3	0.0	0.0	0.0	4.2
Total:					49.1	0.0	49.1	157.3
Promedio:	20.6	28.1	23.3	74.1				

Abril	Temperatura (°C)			Hum. Rel.(%)	Precipitación (mm)			Brillo Sol.(h)
	Min.	Máx.	Med.		Día	Noche	Total	
1	20.0	28.1	23.0	73.3	0.1	0.0	0.1	6.3
2	20.4	27.6	23.1	76.7	0.2	0.0	0.2	5.1
3	20.3	26.0	21.8	84.3	0.0	0.0	0.0	3.4
4	20.4	27.8	22.6	80.0	2.5	0.0	2.5	6.5
5	18.4	24.3	20.8	80.3	0.2	0.0	0.2	1.0
6	19.8	26.2	22.4	76.7	0.2	0.0	0.2	2.2
7	21.0	26.4	22.6	78.0	0.0	0.0	0.0	3.4
8	20.8	27.7	23.0	77.7	0.0	0.0	0.0	5.2
9	21.0	26.0	21.9	86.0	0.3	0.0	0.3	2.0
10	18.9	26.3	22.1	85.3	0.0	0.0	0.0	3.6
11	20.8	29.0	23.2	65.7	0.0	0.0	0.0	8.8
12	20.4	28.0	22.2	79.3	2.0	0.0	2.0	4.8
13	18.0	22.8	19.4	94.3	15.2	0.0	15.2	1.8
14	17.2	22.6	18.5	89.0	0.5	0.0	0.5	2.0
15	18.2	24.5	20.8	81.7	3.6	0.0	3.6	1.7
16	19.5	26.8	21.7	76.0	5.9	0.0	5.9	3.9
17	21.2	25.2	22.6	75.7	6.5	0.0	6.5	3.7
18	19.6	26.4	22.0	80.7	13.8	0.0	13.8	0.8
19	19.8	25.6	22.2	75.7	52.7	0.0	52.7	2.9
20	21.0	27.4	23.3	84.0	2.9	0.0	2.9	5.5
21	22.0	28.6	24.4	78.3	0.0	0.0	0.0	6.5
22	22.2	30.0	24.5	68.0	0.0	0.0	0.0	8.1
23	22.0	29.4	24.5	80.0	0.0	0.0	0.0	6.2
24	21.2	26.6	22.5	84.7	0.0	0.0	0.0	2.8
25	20.6	27.2	22.2	85.3	4.8	0.0	4.8	4.4
26	20.4	24.9	20.9	92.3	0.0	0.0	0.0	0.0
27	19.4	26.0	21.6	87.3	1.8	0.0	1.8	1.2
28	19.6	25.2	21.6	86.7	38.5	0.0	38.5	1.9
29	19.4	25.8	21.7	88.7	0.0	0.4	0.4	1.7
30	20.8	26.7	22.6	87.7	10.6	0.0	10.6	3.7
31								
Total:					162.3	0.4	162.7	111.1
Promedio:	20.1	26.5	22.2	81.3				

Estación: La Victoria
Año : 2006

Dpto: Magdalena
Mpio: Santa Marta

Latitud : 11° 8' N
Longitud: 74° 6' W
Altitud: 1100 m

Mayo	Temperatura (°C)			Hum. Rel.(%)	Precipitación (mm)			Brillo Sol.(h)
	Min.	Máx.	Med.		Día	Noche	Total	
1	19.4	24.8	21.5	89.3	0.0	0.0	0.0	1.1
2	20.6	27.5	21.8	86.7	0.0	1.0	1.0	2.2
3	20.0	27.8	21.8	87.0	1.5	0.0	1.5	3.5
4	20.1	27.2	22.0	79.0	3.1	4.6	7.7	3.6
5	20.0	26.1	21.5	88.3	9.7	0.0	9.7	0.5
6	19.1	24.3	21.0	84.0	9.5	0.0	9.5	0.3
7	20.0	25.4	22.0	83.0	15.5	0.0	15.5	0.9
8	19.9	25.0	21.5	86.7	4.6	2.1	6.7	2.3
9	20.0	26.3	22.4	82.7	25.6	0.0	25.6	3.2
10	19.8	25.4	20.7	83.3	15.5	0.2	15.7	1.5
11	19.5	27.0	21.5	83.3	10.7	0.0	10.7	3.7
12	19.4	25.8	21.7	88.0	4.7	0.0	4.7	4.9
13	18.5	26.7	22.6	84.7	29.9	0.0	29.9	5.7
14	20.5	27.4	23.4	80.3	20.2	0.0	20.2	4.2
15	21.3	29.3	23.8	79.0	34.0	0.0	34.0	4.6
16	18.9	28.5	23.6	78.3	27.5	0.0	27.5	2.9
17	19.8	24.0	21.2	86.7	15.2	0.0	15.2	0.8
18	19.6	24.6	21.7	86.7	20.4	19.5	39.9	0.3
19	19.8	27.9	22.4	83.3	5.8	0.0	5.8	5.4
20	20.0	28.2	22.2	85.0	1.0	0.0	1.0	5.1
21	20.4	27.8	24.3	67.3	0.0	0.0	0.0	6.5
22	20.6	29.5	23.8	75.3	0.0	0.0	0.0	6.1
23	21.2	28.9	24.2	78.3	0.0	0.0	0.0	7.8
24	21.4	29.0	23.8	79.0	0.2	0.0	0.2	6.8
25	21.2	27.4	23.4	84.3	0.0	0.0	0.0	4.3
26	21.4	29.2	24.6	74.7	0.0	0.0	0.0	6.7
27	20.2	27.6	23.6	85.0	3.0	8.0	11.0	4.7
28	19.9	27.8	22.0	78.7	0.0	0.0	0.0	4.5
29	20.0	25.5	21.7	85.7	24.0	0.0	24.0	1.9
30	19.2	28.2	22.4	81.7	1.4	0.0	1.4	5.3
31	21.6	29.4	24.2	80.3	0.0	0.0	0.0	6.6
Total:					283.0	35.4	318.4	117.9
Promedio:	20.1	27.1	22.5	82.4				

Junio	Temperatura (°C)			Hum. Rel.(%)	Precipitación (mm)			Brillo Sol.(h)
	Min.	Máx.	Med.		Día	Noche	Total	
1	20.2	27.1	22.2	80.0	2.1	0.7	2.8	0.4
2	20.0	24.6	21.1	80.7	3.0	0.0	3.0	1.1
3	19.4	26.3	21.5	81.7	28.4	0.0	28.4	3.8
4	20.0	27.4	22.1	78.3	9.5	0.0	9.5	2.2
5	19.8	26.0	20.9	90.0	32.1	0.5	32.6	2.8
6	19.0	23.6	20.8	86.7	10.7	0.1	10.8	2.0
7	18.3	22.0	19.6	91.7	9.3	0.0	9.3	0.4
8	17.7	26.0	21.2	85.0	13.2	0.0	13.2	2.4
9	18.9	26.8	21.4	82.0	24.9	0.2	25.1	3.6
10	19.2	26.3	20.5	83.3	17.2	7.0	24.2	2.1
11	18.1	27.3	21.5	83.0	27.1	0.0	27.1	5.3
12	20.5	26.4	21.4	84.0	0.0	0.6	0.6	4.1
13	20.6	28.5	23.1	80.3	8.8	0.0	8.8	6.4
14	19.7	26.4	21.3	90.3	2.7	0.0	2.7	1.6
15	19.2	27.2	21.3	82.3	19.9	0.0	19.9	2.9
16	21.0	27.6	23.2	79.0	0.0	0.0	0.0	5.5
17	19.8	28.3	24.0	76.7	24.4	0.0	24.4	7.0
18	21.4	27.6	23.6	83.3	0.4	0.0	0.4	5.4
19	21.7	27.8	23.5	73.3	12.6	0.0	12.6	4.0
20	21.2	27.7	23.1	85.7	0.0	0.0	0.0	4.9
21	19.2	25.8	22.1	80.7	0.0	2.3	2.3	1.9
22	20.5	28.4	23.0	78.7	0.4	0.0	0.4	6.1
23	19.3	27.8	22.3	76.0	57.2	0.6	57.8	4.8
24	19.0	30.0	24.3	76.0	0.0	0.0	0.0	17.9
25	21.0	28.2	22.9	86.3	21.5	0.0	21.5	3.6
26	21.2	30.0	24.7	80.0	0.0	0.0	0.0	7.6
27	22.0	29.3	24.6	80.0	0.4	0.0	0.4	7.2
28	22.4	30.4	24.7	80.0	0.0	0.0	0.0	8.3
29	21.6	29.0	24.5	81.7	2.5	0.0	2.5	5.8
30	22.4	30.1	25.3	73.3	0.0	0.0	0.0	8.8
31								
Total:					328.3	12.0	340.3	139.9
Promedio:	20.1	27.3	22.5	81.7				

Estación: La Victoria
Año : 2006

Dpto: Magdalena
Mpio: Santa Marta

Latitud : 11° 8' N
Longitud: 74° 6' W
Altitud: 1100 m

Julio	Temperatura (°C)			Hum. Rel.(%)	Precipitación (mm)			Brillo Sol.(h)
	Min.	Máx.	Med.		Día	Noche	Total	
1	23.0	31.9	26.6	64.0	0.0	0.0	0.0	10.5
2	22.1	32.5	24.0	80.0	0.7	0.0	0.7	7.7
3	23.3	30.9	24.9	79.3	0.0	0.0	0.0	8.1
4	19.5	30.8	23.8	78.3	14.3	0.0	14.3	5.5
5	21.5	26.1	23.0	85.0	0.0	0.0	0.0	0.0
6	21.8	28.2	24.4	78.3	0.0	0.0	0.0	6.0
7	21.6	28.4	24.5	80.0	0.0	0.0	0.0	6.8
8	21.2	27.2	23.2	88.3	0.0	0.0	0.0	0.8
9	21.9	29.8	24.0	78.3	0.3	0.0	0.3	7.2
10	22.2	29.0	25.0	73.3	0.0	0.0	0.0	7.2
11	20.0	28.8	23.9	83.0	0.0	0.0	0.0	6.1
12	21.6	29.5	23.9	77.7	0.0	0.0	0.0	4.6
13	22.0	28.0	24.2	86.0	1.9	0.0	1.9	2.8
14	20.8	25.7	22.0	87.0	0.0	0.0	0.0	0.1
15	18.9	27.5	21.5	78.3	18.7	0.0	18.7	3.2
16	20.2	25.1	22.7	84.0	0.0	0.0	0.0	0.3
17	20.2	27.4	21.8	80.0	6.0	0.3	6.3	4.0
18	20.5	26.6	23.0	85.3	15.1	0.0	15.1	3.6
19	20.4	27.7	23.9	81.7	1.3	0.0	1.3	5.3
20	21.0	28.3	23.4	84.0	8.5	0.0	8.5	3.8
21	21.8	30.5	25.0	71.3	0.0	0.0	0.0	7.0
22	21.0	27.6	22.8	79.3	0.0	0.0	0.0	4.4
23	20.6	27.4	22.5	84.3	0.0	0.0	0.0	4.0
24	21.0	28.6	24.6	73.7	0.0	0.0	0.0	6.1
25	21.4	29.8	24.5	60.0	0.0	0.0	0.0	7.3
26	20.8	27.6	21.8	78.3	11.9	0.7	12.6	4.1
27	18.5	23.0	19.2	93.3	9.4	0.0	9.4	0.0
28	18.0	26.0	21.3	86.7	3.4	5.8	9.2	0.8
29	18.4	26.2	21.2	81.7	14.0	1.3	15.3	2.2
30	19.6	27.2	22.0	77.7	5.0	4.5	9.5	3.5
31	20.4	28.4	22.7	73.3	9.4	0.0	9.4	6.0
Total:					119.9	12.6	132.5	139.0
Promedio:	20.8	28.1	23.3	79.7				

Agosto	Temperatura (°C)			Hum. Rel.(%)	Precipitación (mm)			Brillo Sol.(h)
	Min.	Máx.	Med.		Día	Noche	Total	
1	19.2	29.5	25.0	68.3	0.0	0.0	0.0	7.9
2	22.4	27.4	23.4	76.7	2.1	0.0	2.1	4.1
3	22.0	28.0	22.9	77.7	0.5	0.0	0.5	5.2
4	21.4	27.8	23.5	76.3	3.2	0.0	3.2	6.2
5	21.6	29.5	23.7	72.7	1.0	0.0	1.0	6.8
6	22.1	29.9	23.9	69.7	0.0	0.0	0.0	6.9
7	21.3	29.6	23.6	76.7	3.0	0.6	3.6	6.2
8	20.4	28.9	23.4	80.0	0.0	0.0	0.0	5.6
9	20.2	29.6	24.1	80.0	0.2	0.0	0.2	2.7
10	20.9	28.6	23.2	78.7	0.0	0.0	0.0	4.3
11	20.0	29.0	23.3	75.3	7.7	0.2	7.9	4.8
12	21.2	28.6	23.2	81.7	0.0	0.0	0.0	5.7
13	21.9	30.0	24.2	76.7	0.0	0.0	0.0	6.0
14	22.6	31.8	25.4	73.7	0.0	0.0	0.0	17.0
15	22.4	28.5	24.3	78.7	0.3	0.0	0.3	4.1
16	21.4	25.8	22.3	88.3	0.0	0.0	0.0	0.5
17	19.5	25.6	21.3	86.3	11.9	0.6	12.5	1.4
18	19.8	26.2	21.0	85.0	1.8	0.0	1.8	2.8
19	19.6	27.0	21.3	78.0	10.1	0.0	10.1	3.2
20	21.1	29.5	23.4	68.0	5.0	0.0	5.0	7.2
21	19.7	27.0	21.6	81.7	25.0	0.0	25.0	5.7
22	21.2	28.2	23.3	76.7	1.8	0.0	1.8	4.2
23	20.0	28.6	23.3	70.3	9.0	4.5	13.5	4.3
24	19.5	27.7	22.4	80.0	47.4	0.0	47.4	1.9
25	19.6	27.2	21.4	83.0	1.9	1.2	3.1	3.4
26	19.4	26.1	21.2	83.3	0.0	0.0	0.0	1.5
27	19.6	26.4	21.7	83.3	0.8	0.0	0.8	5.5
28	20.0	27.0	21.7	90.0	0.0	0.0	0.0	0.0
29	20.4	29.0	23.0	83.3	0.0	0.0	0.0	5.0
30	21.0	28.0	22.0	78.3	4.7	0.0	4.7	3.1
31	20.2	28.6	22.1	83.3	3.3	0.0	3.3	6.9
Total:					140.7	7.1	147.8	150.1
Promedio:	20.7	28.2	22.9	78.8				

Estación: La Victoria
Año : 2006

Dpto: Magdalena
Mpio: Santa Marta

Latitud : 11° 8' N
Longitud: 74° 6' W
Altitud: 1100 m

Septiembre	Temperatura (°C)			Hum. Rel.(%)	Precipitación (mm)			Brillo Sol.(h)
	Min.	Máx.	Med.		Día	Noche	Total	
1	20.0	27.8	22.2	75.0	2.5	0.1	2.6	4.1
2	20.5	27.6	23.2	80.0	1.2	0.0	1.2	4.5
3	20.8	28.4	23.1	71.7	0.0	0.0	0.0	7.0
4	20.8	27.0	22.2	82.7	0.0	0.0	0.0	3.9
5	19.3	26.2	22.0	83.3	0.0	0.0	0.0	4.4
6	19.6	26.0	22.0	82.7	14.3	0.0	14.3	3.2
7	17.4	27.3	20.5	75.0	92.9	0.0	92.9	4.6
8	18.0	26.2	21.3	78.7	61.6	1.7	63.3	4.2
9	20.0	28.0	22.3	75.0	0.6	0.0	0.6	5.7
10	19.1	28.3	23.0	75.7	9.9	0.0	9.9	4.0
11	20.5	27.1	22.7	79.3	0.0	0.0	0.0	3.3
12	19.3	26.6	21.1	83.0	11.3	0.0	11.3	3.2
13	19.5	25.5	20.8	80.3	6.8	0.0	6.8	2.8
14	19.6	25.7	20.9	79.7	13.7	0.0	13.7	3.7
15	18.3	28.3	21.0	81.0	42.8	0.0	42.8	4.1
16	19.4	26.8	21.2	81.7	0.0	0.0	0.0	3.3
17	18.7	28.0	21.6	80.0	19.5	0.0	19.5	5.2
18	18.0	22.0	19.6	81.3	9.7	0.0	9.7	0.1
19	18.5	25.0	20.6	75.3	5.7	0.0	5.7	2.3
20	19.4	28.0	21.5	79.0	8.0	0.0	8.0	5.3
21	17.6	28.4	21.8	74.7	29.4	0.0	29.4	5.2
22	17.5	28.1	23.2	69.3	12.6	0.0	12.6	4.6
23	20.6	25.0	22.1	77.7	0.1	0.0	0.1	3.8
24	21.0	29.2	23.3	66.3	1.0	0.0	1.0	6.9
25	20.6	29.5	23.8	81.0	0.3	0.0	0.3	3.2
26	21.4	28.3	23.8	64.0	0.0	0.0	0.0	4.4
27	21.5	28.9	24.7	72.7	0.0	0.0	0.0	5.1
28	21.8	29.3	24.6	70.0	5.8	0.0	5.8	5.8
29	22.3	28.6	24.2	75.3	18.8	0.0	18.8	5.1
30	19.0	27.8	22.8	79.0	1.3	0.0	1.3	3.8
31								
Total:					369.8	1.8	371.6	126.8
Promedio:	19.7	27.3	22.2	77.0				

Octubre	Temperatura (°C)			Hum. Rel.(%)	Precipitación (mm)			Brillo Sol.(h)
	Min.	Máx.	Med.		Día	Noche	Total	
1	18.8	28.5	22.8	76.0	7.2	0.0	7.2	4.9
2	20.5	26.6	21.8	80.3	0.7	3.7	4.4	3.7
3	20.0	30.0	21.4	79.0	0.0	0.0	0.0	1.7
4	20.1	28.0	22.1	79.3	0.0	0.0	0.0	2.1
5	20.8	27.4	22.8	78.0	6.0	0.0	6.0	4.6
6	21.5	28.8	22.9	74.7	6.7	0.0	6.7	4.9
7	21.0	29.7	23.4	69.7	24.9	0.0	24.9	5.0
8	20.0	28.0	22.7	77.7	18.9	0.0	18.9	4.6
9	20.2	25.6	21.8	83.0	6.0	0.0	6.0	2.7
10	20.5	28.3	22.5	87.3	0.0	0.2	0.2	5.3
11	20.0	25.7	21.7	89.7	0.0	0.0	0.0	2.0
12	19.6	26.4	21.5	86.7	25.9	0.0	25.9	0.6
13	19.0	25.5	21.2	90.3	0.3	8.2	8.5	1.6
14	19.1	25.9	21.4	88.7	4.1	5.2	9.3	0.0
15	18.4	26.7	20.6	89.3	0.7	2.8	3.5	0.9
16	18.3	26.0	21.2	82.0	9.9	0.0	9.9	0.0
17	20.0	27.3	22.2	81.0	2.4	0.0	2.4	6.6
18	20.1	25.3	22.0	85.0	0.2	0.0	0.2	5.7
19	19.7	27.0	22.9	83.3	0.0	1.1	1.1	2.7
20	20.7	27.5	22.9	79.7	21.7	0.0	21.7	0.3
21	18.7	25.2	20.8	85.0	0.0	0.0	0.0	1.9
22	21.0	27.5	22.4	80.7	0.0	0.8	0.8	0.0
23	20.2	26.4	21.9	87.3	1.3	0.0	1.3	2.9
24	18.5	24.2	20.6	78.0	2.0	20.0	22.0	2.6
25	19.2	25.4	20.7	81.0	0.0	0.0	0.0	3.1
26	19.0	25.2	20.4	74.3	0.0	0.0	0.0	4.5
27	18.5	22.0	19.9	86.0	48.7	0.0	48.7	2.0
28	17.7	25.6	20.0	80.7	2.8	0.0	2.8	3.7
29	18.6	24.5	20.2	82.7	0.0	0.0	0.0	0.9
30	19.5	25.8	20.8	80.7	2.5	1.8	4.3	2.2
31	19.2	25.4	21.2	89.0	1.6	0.0	1.6	0.0
Total:					194.5	43.8	238.3	83.7
Promedio:	19.6	26.5	21.6	82.1				

Estación: La Victoria
Año : 2006

Dpto: Magdalena
Mpio: Santa Marta

Latitud : 11° 8' N
Longitud: 74° 6' W
Altitud: 1100 m

Noviembre	Temperatura (°C)			Hum. Rel.(%)	Precipitación (mm)			Brillo Sol.(h)
	Min.	Máx.	Med.		Día	Noche	Total	
1	19.0	25.5	20.2	85.3	0.0	4.0	4.0	4.1
2	18.3	23.3	19.8	88.0	0.0	0.0	0.0	2.8
3	18.4	25.1	20.9	91.0	0.0	0.0	0.0	2.8
4	19.0	25.4	20.7	83.3	0.0	0.0	0.0	3.7
5	18.2	26.3	20.9	79.0	1.3	0.0	1.3	3.3
6	19.5	25.0	20.3	86.3	0.0	0.0	0.0	1.1
7	17.5	23.4	20.3	90.0	1.7	0.0	1.7	2.8
8	19.4	23.0	20.4	87.0	0.0	0.0	0.0	1.4
9	19.8	22.5	21.1	88.0	0.0	0.0	0.0	1.4
10	18.6	24.5	21.2	84.7	6.3	5.9	12.2	3.1
11	19.8	26.5	21.8	83.7	35.0	0.0	35.0	2.8
12	20.2	23.0	21.0	82.0	0.0	4.9	4.9	2.1
13	18.0	26.5	21.4	82.3	0.0	1.8	1.8	1.8
14	18.5	25.0	20.9	84.0	4.7	2.6	7.3	0.9
15	18.2	24.1	19.6	87.7	0.3	6.4	6.7	0.4
16	18.0	23.7	19.6	90.7	0.0	31.0	31.0	1.7
17	18.4	25.0	19.7	88.7	7.9	0.2	8.1	2.7
18	18.3	25.8	20.4	83.3	27.9	0.0	27.9	4.0
19	19.4	31.0	21.1	73.3	28.1	0.0	28.1	2.9
20	18.8	26.0	21.3	73.3	9.1	0.0	9.1	0.0
21	18.9	25.9	20.9	76.7	9.4	0.0	9.4	1.4
22	17.5	24.3	20.8	74.7	0.0	0.0	0.0	4.3
23	19.0	26.4	20.8	83.0	22.3	0.0	22.3	4.0
24	18.9	28.0	22.3	71.3	0.0	0.0	0.0	2.6
25	19.5	25.2	20.6	80.3	10.0	0.0	10.0	2.7
26	19.6	25.2	21.5	75.0	0.0	4.8	4.8	3.5
27	20.0	27.4	21.8	78.3	0.0	0.0	0.0	2.7
28	19.5	25.8	21.7	78.0	26.9	1.5	28.4	2.3
29	18.6	25.2	20.9	85.3	0.3	1.8	2.1	0.0
30	15.3	25.4	20.7	89.0	0.0	0.0	0.0	3.5
31								
Total:					191.2	64.9	256.1	72.8
Promedio:	18.7	25.3	20.8	82.8				

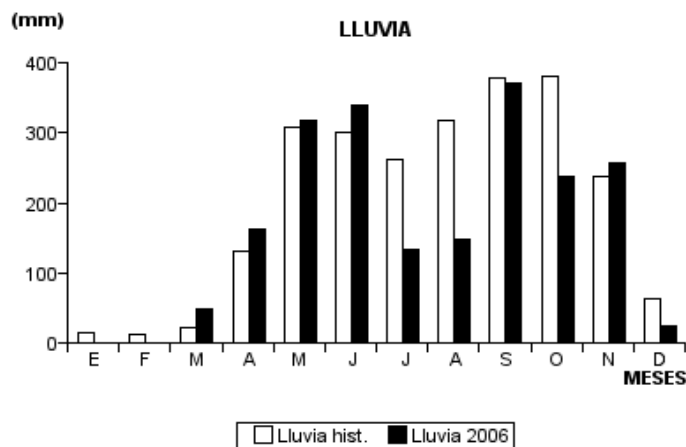
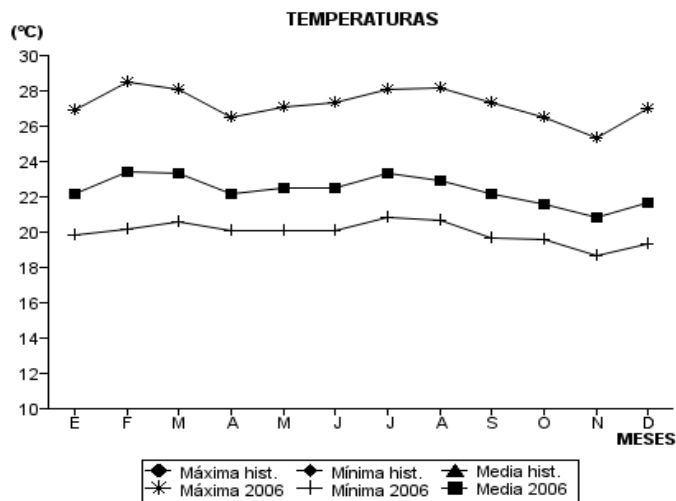
Diciembre	Temperatura (°C)			Hum. Rel.(%)	Precipitación (mm)			Brillo Sol.(h)
	Min.	Máx.	Med.		Día	Noche	Total	
1	19.6	27.9	22.1	76.7	0.0	0.0	0.0	7.9
2	20.0	26.6	22.2	78.0	0.0	0.0	0.0	5.4
3	19.5	28.2	22.2	72.7	0.7	0.0	0.7	2.7
4	19.0	25.8	21.6	80.3	0.0	0.0	0.0	8.5
5	18.0	28.5	21.6	78.0	0.0	0.0	0.0	6.8
6	18.8	28.2	22.0	65.7	0.0	0.0	0.0	3.4
7	19.5	27.0	21.2	77.7	0.0	0.0	0.0	3.3
8	20.3	26.2	21.7	84.0	4.0	0.0	4.0	4.1
9	20.0	26.6	21.7	81.0	0.0	0.0	0.0	2.5
10	19.5	25.4	21.2	84.3	0.0	0.0	0.0	2.0
11	19.0	25.1	20.9	88.0	0.0	0.0	0.0	4.0
12	18.9	26.0	21.0	82.0	0.0	6.7	6.7	3.3
13	17.5	26.7	21.3	77.0	0.0	0.0	0.0	0.2
14	18.5	22.2	19.5	92.7	0.0	0.0	0.0	2.9
15	17.7	24.0	21.0	78.3	0.0	0.0	0.0	2.9
16	17.8	24.6	20.6	75.0	0.0	0.0	0.0	4.3
17	18.5	27.5	20.6	80.0	0.0	0.0	0.0	3.6
18	19.0	27.2	21.7	67.0	0.0	0.0	0.0	6.8
19	19.2	29.0	21.7	74.7	0.0	0.0	0.0	7.2
20	19.5	28.5	22.0	65.3	0.0	0.0	0.0	4.0
21	19.4	27.6	21.7	81.7	0.0	0.0	0.0	2.6
22	19.5	26.5	21.3	78.0	0.0	0.0	0.0	5.3
23	20.0	28.2	22.4	77.7	0.0	0.0	0.0	4.1
24	20.5	27.0	21.4	78.3	0.0	0.0	0.0	4.9
25	19.4	27.5	21.8	83.0	0.0	0.0	0.0	3.5
26	19.5	26.9	22.0	83.7	0.0	0.0	0.0	3.7
27	19.9	26.4	22.5	81.7	13.2	0.0	13.2	4.2
28	20.0	27.0	22.0	76.3	0.0	0.0	0.0	3.5
29	19.8	27.2	22.6	72.3	0.0	0.0	0.0	6.9
30	20.5	30.5	23.4	67.3	0.0	0.0	0.0	7.7
31	20.4	29.9	22.6	70.3	0.0	0.0	0.0	8.2
Total:					17.9	6.7	24.6	140.4
Promedio:	19.3	27.0	21.7	77.7				

Estación: La Victoria
Año : 2006

Dpto: Magdalena
Mpio: Santa Marta

Latitud : 11° 8' N
Longitud: 74° 6' W
Altitud: 1100 m

MES	TEMPERATURA (°C)					PRECIPITACIÓN			
	Mín. Med.	Máx. Med.	Media	Max. Abs.	Mín. Abs.	Hum. Rel.(%)	Total mm.	Dias Lluvia	Brillo Sol.(h)
Enero	19.8	26.9	22.2	29.6	18.0	76.2	1.1	2	170.5
Febrero	20.2	28.5	23.4	30.6	19.0	71.1	0.0	0	191.0
Marzo	20.6	28.1	23.3	30.0	18.8	74.1	49.1	6	157.3
Abril	20.1	26.5	22.2	30.0	17.2	81.3	162.7	20	111.1
Mayo	20.1	27.1	22.5	29.5	18.5	82.4	318.4	23	117.9
Junio	20.1	27.3	22.5	30.4	17.7	81.7	340.3	24	139.9
Julio	20.8	28.1	23.3	32.5	18.0	79.7	132.5	15	139.0
Agosto	20.7	28.2	22.9	31.8	19.2	78.8	147.8	20	150.1
Septiembre	19.7	27.3	22.2	29.5	17.4	77.0	371.6	23	126.8
Octubre	19.6	26.5	21.6	30.0	17.7	82.1	238.3	24	83.7
Noviembre	18.7	25.3	20.8	31.0	15.3	82.8	256.1	20	72.8
Diciembre	19.3	27.0	21.7	30.5	17.5	77.7	24.6	4	140.4
Promedio:	20.0	27.2	22.4			78.7			
Absoluta:				32.5	15.3				
Total:							2042.5	181	1600.5



Estación: Ospina Pérez
Año : 2006

Dpto: Nariño
Mpio: Consacá

Latitud : 1° 15' N
Longitud: 77° 29' W
Altitud: 1603 m

Enero	Temperatura (°C)			Hum. Rel.(%)	Precipitación (mm)			Brillo Sol.(h)
	Min.	Máx.	Med.		Día	Noche	Total	
1	15.0	24.6	18.6	84.0	0.0	0.0	0.0	3.0
2	14.8	23.0	17.8	89.3	1.8	3.9	5.7	5.5
3	15.0	22.6	17.5	87.7	0.0	0.0	0.0	3.2
4	14.5	21.4	17.0	88.3	0.0	0.0	0.0	2.0
5	14.9	22.0	17.4	90.7	0.0	3.7	3.7	1.6
6	14.5	20.5	17.1	92.3	0.0	0.0	0.0	0.4
7	14.6	22.6	17.7	93.0	0.2	4.7	4.9	2.7
8	15.0	24.2	18.7	87.0	0.0	0.0	0.0	3.7
9	15.8	24.6	19.6	86.7	0.0	0.3	0.3	3.9
10	17.0	24.4	19.6	87.7	0.3	0.0	0.3	2.8
11	16.5	24.0	19.2	87.7	0.0	0.1	0.1	2.2
12	15.2	25.4	19.7	85.0	0.0	0.0	0.0	2.9
13	16.8	27.0	20.6	79.0	0.0	0.0	0.0	8.2
14	14.0	25.4	19.0	80.7	0.0	9.6	9.6	6.6
15	16.0	21.8	17.8	90.0	0.6	0.0	0.6	0.9
16	16.0	20.6	17.2	95.7	2.8	2.4	5.2	0.5
17	15.6	22.0	18.6	90.7	0.8	10.1	10.9	2.3
18	15.5	21.0	17.6	91.7	0.0	0.0	0.0	0.9
19	15.4	21.1	18.0	92.0	0.0	0.0	0.0	0.6
20	16.0	25.0	19.6	87.0	0.0	1.9	1.9	3.9
21	16.4	27.4	19.6	86.3	0.0	0.0	0.0	4.9
22	13.9	22.6	19.0	76.0	0.0	0.0	0.0	3.6
23	16.5	24.0	19.4	87.0	0.0	0.0	0.0	4.2
24	16.3	21.7	18.4	92.7	8.3	0.0	8.3	1.0
25	15.8	28.2	20.3	87.7	0.0	0.0	0.0	7.3
26	17.0	28.0	20.6	85.0	0.0	0.0	0.0	6.3
27	16.5	23.4	20.0	92.0	1.3	5.8	7.1	1.4
28	16.1	24.5	19.4	89.7	0.0	0.0	0.0	2.7
29	16.0	23.0	18.9	88.7	0.0	0.0	0.0	0.9
30	16.4	25.0	19.6	86.0	0.5	0.0	0.5	3.1
31	17.0	24.3	18.6	92.3	7.8	14.8	22.6	1.6
Total:					24.4	57.3	81.7	94.8
Promedio:	15.7	23.7	18.8	88.1				

Febrero	Temperatura (°C)			Hum. Rel.(%)	Precipitación (mm)			Brillo Sol.(h)
	Min.	Máx.	Med.		Día	Noche	Total	
1	16.5	23.9	18.9	93.7	11.1	20.9	32.0	1.5
2	16.4	23.5	18.3	94.0	0.0	0.0	0.0	0.8
3	16.8	22.6	19.1	91.3	11.4	5.6	17.0	2.2
4	16.4	19.6	17.5	96.3	13.9	12.5	26.4	0.0
5	16.0	22.2	17.8	92.0	0.0	0.0	0.0	1.1
6	15.0	23.8	19.2	88.3	0.8	0.0	0.8	2.8
7	16.5	25.6	19.8	87.3	0.0	0.0	0.0	5.6
8	16.0	26.8	19.9	84.7	0.3	0.1	0.4	6.9
9	17.0	25.0	20.0	85.7	0.0	8.6	8.6	4.0
10	16.8	23.2	18.6	91.7	0.2	0.0	0.2	2.5
11	13.7	25.1	19.4	79.7	0.0	0.0	0.0	3.9
12	17.0	25.4	19.9	89.3	1.8	0.3	2.1	4.8
13	17.5	25.4	19.9	86.7	0.2	0.1	0.3	4.4
14	16.5	25.3	20.4	85.0	0.2	0.2	0.4	7.1
15	15.5	26.4	20.6	79.7	0.0	0.0	0.0	9.3
16	14.3	27.5	20.3	73.3	0.0	0.0	0.0	9.1
17	15.0	26.0	19.8	80.3	0.0	0.0	0.0	8.2
18	14.7	27.2	20.3	76.0	0.0	0.0	0.0	9.2
19	16.0	26.4	20.6	82.7	0.6	0.0	0.6	4.8
20	16.4	27.4	19.7	81.3	31.3	0.4	31.7	1.3
21	17.0	26.6	19.6	87.3	1.8	0.6	2.4	4.7
22	16.5	26.0	19.9	85.7	0.0	0.0	0.0	5.4
23	14.0	27.7	19.8	76.7	0.0	0.0	0.0	9.3
24	15.8	25.1	19.6	88.0	3.0	0.4	3.4	4.9
25	17.0	22.3	18.8	91.7	2.4	0.0	2.4	0.4
26	16.9	25.5	20.2	87.3	0.7	3.1	3.8	1.6
27	16.4	24.8	19.0	87.0	2.4	0.2	2.6	1.9
28	16.5	25.3	19.8	87.0	0.0	0.0	0.0	0.7
29								
30								
31								
Total:					82.1	53.0	135.1	118.4
Promedio:	16.1	25.1	19.5	86.1				

Estación: Ospina Pérez
Año : 2006

Dpto: Nariño
Mpio: Consacá

Latitud : 1° 15' N
Longitud: 77° 29' W
Altitud: 1603 m

Marzo	Temperatura (°C)			Hum. Rel.(%)	Precipitación (mm)			Brillo Sol.(h)
	Min.	Máx.	Med.		Día	Noche	Total	
1	16.3	26.0	20.7	83.0	5.5	0.0	5.5	6.9
2	16.6	26.2	20.4	83.0	0.0	0.0	0.0	8.2
3	15.0	24.8	19.2	84.7	0.0	0.0	0.0	6.5
4	15.7	24.5	20.4	80.7	0.0	0.0	0.0	2.8
5	15.4	24.0	19.8	83.7	1.4	0.0	1.4	3.7
6	16.0	23.2	19.4	87.3	0.0	0.0	0.0	2.5
7	17.0	25.6	19.2	87.7	4.5	24.4	28.9	2.6
8	16.0	22.0	18.0	93.3	1.2	12.7	13.9	0.3
9	16.5	23.3	19.2	87.3	3.0	8.6	11.6	1.4
10	15.5	23.0	18.8	88.0	7.5	0.2	7.7	0.7
11	15.8	24.5	18.6	86.7	2.5	6.6	9.1	3.3
12	16.2	25.8	19.4	86.3	8.0	5.0	13.0	4.9
13	15.4	25.8	20.1	83.3	0.0	2.7	2.7	4.3
14	17.0	25.5	19.3	84.3	4.6	15.4	20.0	4.4
15	15.7	25.4	19.2	87.0	0.0	19.4	19.4	1.6
16	15.5	22.7	19.2	88.3	0.0	0.0	0.0	1.2
17	15.6	23.9	19.0	88.0	0.0	0.0	0.0	2.5
18	16.3	22.6	18.6	92.0	1.7	0.0	1.7	1.4
19	16.5	24.3	19.2	88.0	0.5	0.0	0.5	1.7
20	16.0	24.0	19.8	87.7	0.0	0.0	0.0	2.3
21	16.8	22.8	19.0	89.7	3.6	1.3	4.9	3.7
22	15.5	23.5	18.8	89.0	10.4	3.5	13.9	2.2
23	16.6	23.2	19.3	89.3	0.5	1.0	1.5	3.2
24	15.8	24.2	19.1	84.7	0.9	0.0	0.9	3.0
25	16.5	20.0	18.2	91.7	0.0	0.0	0.0	0.3
26	15.5	26.2	19.3	82.3	0.5	0.0	0.5	4.2
27	15.5	25.4	19.9	84.7	0.0	0.0	0.0	6.5
28	16.3	27.0	20.9	84.3	0.0	0.0	0.0	4.8
29	17.2	29.4	21.6	76.0	0.0	0.0	0.0	8.8
30	16.0	24.4	20.0	85.7	2.0	0.5	2.5	6.8
31	17.0	23.0	19.4	88.7	1.9	2.5	4.4	0.6
Total:					60.2	103.8	164.0	107.3
Promedio:	16.1	24.4	19.5	86.3				

Abril	Temperatura (°C)			Hum. Rel.(%)	Precipitación (mm)			Brillo Sol.(h)
	Min.	Máx.	Med.		Día	Noche	Total	
1	15.2	23.5	18.2	83.7	2.0	0.0	2.0	2.0
2	15.0	26.4	19.9	83.7	4.0	0.4	4.4	5.2
3	17.0	26.5	20.3	85.7	0.0	22.2	22.2	4.9
4	15.0	20.0	17.7	96.0	0.3	10.2	10.5	0.2
5	16.0	24.3	18.9	87.3	0.6	0.5	1.1	1.7
6	16.8	25.3	19.8	87.3	0.4	37.6	38.0	6.9
7	16.0	21.6	18.3	95.0	0.5	0.4	0.9	0.1
8	16.0	24.2	19.7	89.0	0.0	0.0	0.0	3.7
9	15.2	27.0	19.6	81.0	1.9	0.0	1.9	7.3
10	15.4	24.8	19.6	85.3	0.0	0.0	0.0	4.3
11	14.9	24.8	19.1	86.3	0.0	0.5	0.5	2.4
12	16.0	24.6	18.8	86.3	0.7	10.5	11.2	2.4
13	15.4	24.0	18.4	86.7	2.4	26.7	29.1	2.6
14	15.5	20.8	17.8	93.7	0.9	2.0	2.9	0.1
15	14.9	26.3	20.3	78.7	0.0	0.0	0.0	8.6
16	15.2	25.8	19.4	82.7	0.1	0.4	0.5	5.3
17	16.5	23.0	19.4	89.0	0.7	6.8	7.5	1.0
18	16.7	26.7	20.3	83.0	1.0	0.0	1.0	7.2
19	16.3	26.2	19.8	86.7	0.0	0.0	0.0	3.0
20	15.8	26.4	20.4	83.7	0.0	0.0	0.0	4.3
21	15.5	28.4	20.6	76.3	0.0	0.0	0.0	9.2
22	16.5	26.0	20.0	71.7	0.0	0.0	0.0	5.7
23	16.3	22.6	19.1	89.0	0.4	0.0	0.4	0.6
24	16.5	24.7	19.4	86.3	0.0	0.0	0.0	5.8
25	15.7	24.1	18.9	90.3	0.0	0.0	0.0	3.8
26	16.2	24.0	18.2	96.0	0.0	0.0	0.0	3.9
27	15.7	19.0	17.4	93.3	8.5	0.0	8.5	0.1
28	14.7	25.4	19.4	84.0	0.0	5.3	5.3	9.8
29	17.0	24.8	19.2	90.7	0.6	36.5	37.1	2.4
30	15.8	24.0	19.2	88.3	0.4	3.6	4.0	5.2
31								
Total:					25.4	163.6	189.0	119.7
Promedio:	15.8	24.5	19.2	86.6				

Estación: Ospina Pérez
Año : 2006

Dpto: Nariño
Mpio: Consacá

Latitud : 1° 15' N
Longitud: 77° 29' W
Altitud: 1603 m

Mayo	Temperatura (°C)			Hum. Rel.(%)	Precipitación (mm)			Brillo Sol.(h)
	Min.	Máx.	Med.		Día	Noche	Total	
1	16.8	24.0	19.2	92.7	0.0	0.0	0.0	6.3
2	16.4	23.5	19.4	89.3	0.0	0.0	0.0	1.8
3	17.0	23.0	19.4	86.7	0.0	0.0	0.0	3.4
4	16.7	22.0	19.2	87.3	3.3	0.2	3.5	2.8
5	16.6	20.8	17.8	95.3	1.4	0.0	1.4	0.1
6	17.0	22.0	18.7	90.3	0.2	0.0	0.2	4.3
7	17.1	22.4	19.0	89.0	3.4	3.0	6.4	4.2
8	16.6	23.8	19.3	88.0	0.6	0.0	0.6	2.4
9	16.5	24.6	19.7	87.3	1.3	0.1	1.4	4.2
10	16.0	25.0	19.5	84.0	0.0	0.0	0.0	5.9
11	16.3	25.4	20.0	85.3	0.0	0.0	0.0	9.6
12	15.8	26.3	20.4	81.0	0.0	0.0	0.0	1.5
13	15.0	27.5	20.6	72.7	0.0	0.0	0.0	1.2
14	15.2	27.8	23.2	38.3	0.0	0.0	0.0	8.1
15	16.2	26.6	21.0	78.3	0.0	0.0	0.0	3.1
16	17.0	24.8	19.6	84.7	0.0	13.3	13.3	5.0
17	16.8	23.6	20.0	84.7	0.0	0.0	0.0	3.4
18	14.6	26.7	19.7	79.7	0.2	0.1	0.3	9.0
19	15.4	25.0	18.8	88.7	0.0	0.0	0.0	4.6
20	17.0	26.5	20.3	82.0	0.5	3.8	4.3	6.4
21	16.5	26.0	19.9	84.0	0.7	0.0	0.7	4.4
22	16.6	24.9	19.6	86.0	0.0	0.0	0.0	6.0
23	15.1	27.5	20.8	63.0	0.0	0.0	0.0	8.6
24	16.4	23.5	19.0	89.0	0.0	0.0	0.0	2.2
25	16.5	23.9	19.2	88.0	0.0	0.0	0.0	2.8
26	16.4	24.7	20.0	83.7	0.8	0.0	0.8	4.6
27	15.7	24.3	19.3	86.7	0.7	0.0	0.7	4.3
28	16.3	24.6	19.2	87.3	0.8	0.0	0.8	6.8
29	16.2	25.0	19.0	86.7	0.8	0.0	0.8	5.4
30	14.8	25.5	19.5	85.7	0.0	0.0	0.0	6.8
31	15.6	24.6	19.3	89.3	3.0	0.0	3.0	6.3
Total:					17.7	20.5	38.2	145.5
Promedio:	16.2	24.7	19.7	83.7				

Junio	Temperatura (°C)			Hum. Rel.(%)	Precipitación (mm)			Brillo Sol.(h)
	Min.	Máx.	Med.		Día	Noche	Total	
1	17.3	20.9	18.2	94.7				1.0
2	15.5	23.4	19.0	85.7				2.9
3	16.4	23.0	19.3	87.0				1.9
4	15.5	22.5	18.2	92.0				2.1
5	15.0	23.4	18.6	88.0				3.3
6	15.5	21.3	17.4	94.7				0.5
7	15.6	21.7	17.4	94.3				1.1
8	16.0	20.4	17.8	93.0				0.8
9	15.9	19.5	17.2	93.7				0.5
10	14.1	21.6	17.7	88.7				6.6
11	14.5	21.6	18.1	84.3				5.3
12	15.5	24.8	19.8	83.3				2.6
13	14.4	25.4	19.0	87.7				6.9
14	15.0	24.1	18.8	83.7				5.6
15	15.5	25.2	18.9	88.7				3.9
16	14.9	24.1	18.6	83.0				2.9
17	15.0	26.0	19.7	79.7				4.0
18	14.6	25.9	20.2	65.3				2.8
19	15.3	25.8	20.2	74.0				2.2
20	16.0	23.6	19.3	87.3				2.0
21	14.5	23.2	18.6	91.7				1.3
22	14.8	27.4	20.3	81.0				3.7
23	15.9	26.4	20.9	56.7				10.8
24	15.5	28.5	21.2	54.0				8.2
25	13.4	27.6	20.2	65.7				7.5
26	14.8	29.4	20.9	77.7				9.5
27	16.0	25.0	19.8	87.3				0.9
28	16.2	28.4	22.6	54.0				8.7
29	18.5	28.0	23.9	40.3				9.6
30	18.0	28.6	23.6	53.0				10.4
31								
Total:								129.5
Promedio:	15.5	24.6	19.5	79.7				

Estación: Ospina Pérez
Año : 2006

Dpto: Nariño
Mpio: Consacá

Latitud : 1° 15' N
Longitud: 77° 29' W
Altitud: 1603 m

Julio	Temperatura (°C)			Hum. Rel.(%)	Precipitación (mm)			Brillo Sol.(h)
	Min.	Máx.	Med.		Día	Noche	Total	
1	16.6	29.0	23.5	57.3				5.2
2	17.0	28.2	22.9	60.0				6.4
3	17.0	26.4	21.8	62.7				10.2
4	17.9	23.6	20.8	57.0				7.4
5	14.5	26.0	21.4	64.3				10.0
6	14.3	29.0	20.6	75.3				8.0
7	14.8	27.6	20.4	79.3				1.7
8	14.5	28.3	20.2	74.0				5.2
9	14.6	27.5	20.4	76.0				9.1
10	13.5	28.6	22.4	52.0				4.4
11	14.5	29.0	21.1	78.0				6.2
12	15.0	27.8	20.4	74.7				10.4
13	14.7	27.6	20.4	76.3				9.7
14	15.4	27.2	20.0	81.3				9.4
15	15.5	27.3	19.0	65.7				5.9
16	17.5	26.7	22.6	38.7				2.6
17	15.0	27.6	20.2	65.3				6.2
18	16.0	26.0	21.4	50.0				7.0
19	14.7	28.0	22.0	51.0				4.1
20	16.0	27.2	20.8	67.7				4.1
21	14.5	25.3	20.1	77.7				3.8
22	15.5	23.6	18.9	85.3				3.1
23	16.0	25.8	20.6	75.7				3.1
24	16.0	25.0	19.0	84.7				3.7
25	15.4	27.0	19.8	78.7				3.1
26	14.5	27.4	19.3	78.0				3.4
27	13.8	25.2	18.4	80.0				2.4
28	15.0	20.0	16.8	92.7				2.9
29	14.5	23.2	18.4	83.3				9.7
30	14.0	25.0	19.4	74.3				5.5
31	16.0	26.8	22.4	44.7				7.6
Total:								181.5
Promedio:	15.3	26.5	20.5	69.7				

Agosto	Temperatura (°C)			Hum. Rel.(%)	Precipitación (mm)			Brillo Sol.(h)
	Min.	Máx.	Med.		Día	Noche	Total	
1	17.0	28.8	23.6	40.7				9.4
2	16.8	27.2	23.0	46.0				4.8
3	15.4	27.6	21.8	44.7				5.6
4	17.0	26.2	21.0	57.3				3.7
5	15.5	27.0	21.9	51.3				6.4
6	17.0	25.8	21.6	50.7				9.5
7	14.8	25.0	21.0	73.3				10.0
8	15.0	26.8	20.9	72.3				4.3
9	17.0	29.6	22.0	73.7				6.0
10	17.2	28.4	21.8	78.7				9.9
11	14.5	28.6	21.4	74.3				7.6
12	15.0	29.2	24.0	40.7				5.9
13	20.0	29.0	24.3	39.3				6.0
14	16.5	29.8	22.2	66.0				5.3
15	15.5	29.0	21.4	76.0				0.6
16	16.5	26.4	20.9	64.7				9.5
17	16.0	26.2	20.1	79.0				8.0
18	15.0	28.8	19.8	79.0				4.6
19	14.8	27.5	19.7	79.7				8.9
20	16.0	27.4	20.6	71.3				3.8
21	16.2	27.4	21.0	69.3				1.9
22	16.5	26.4	22.2	58.3				3.8
23	16.1	29.0	22.2	67.3				4.9
24	16.2	26.6	20.5	80.0				8.6
25	14.8	25.8	21.0	57.7				8.0
26	13.6	25.5	18.7	82.0				8.2
27	14.4	23.0	19.2	82.3				6.0
28	14.8	28.6	19.4	81.0				0.5
29	14.6	30.4	22.3	54.0				6.5
30	16.0	27.4	22.0	60.7				7.7
31	13.8	30.0	20.8	67.7				6.2
Total:								192.1
Promedio:	15.8	27.6	21.4	65.1				

Estación: Ospina Pérez
Año : 2006

Dpto: Nariño
Mpio: Consacá

Latitud : 1° 15' N
Longitud: 77° 29' W
Altitud: 1603 m

Septiembre	Temperatura (°C)			Hum. Rel.(%)	Precipitación (mm)			Brillo Sol.(h)
	Min.	Máx.	Med.		Día	Noche	Total	
1	14.3	25.0	19.0	83.0				3.1
2	13.8	28.4	20.6	75.3				7.9
3	14.5	26.2	19.2	78.0				5.5
4	14.5	27.0	18.9	84.3				4.4
5	13.8	23.4	20.2	54.3				1.6
6	14.8	26.4	21.2	62.7				2.6
7	15.0	26.2	19.4	73.3				5.1
8	13.5	26.2	19.9	77.0				4.9
9	14.5	26.0	20.2	71.7				4.2
10	15.0	25.6	19.4	80.0				3.4
11	15.5	21.7	17.8	90.3				4.9
12	15.0	26.4	19.5	80.3				0.4
13	14.9	25.0	19.6	80.7				2.6
14	14.6	26.5	19.2	81.0				4.5
15	13.3	26.4	19.1	75.0				4.8
16	15.0	26.2	20.1	85.0				3.6
17	16.1	24.0	19.0	85.7				3.6
18	15.5	25.4	19.2	82.3				1.7
19	16.0	25.8	20.1	75.7				2.1
20	13.4	30.6	21.0	72.0				9.2
21	14.0	26.4	19.0	80.0				4.9
22	15.3	30.4	21.2	71.3				7.7
23	14.9	28.4	20.4	77.7				8.9
24	15.0	25.5	19.6	67.3				1.9
25	16.0	27.4	20.8	65.7				7.2
26	15.0	27.2	22.2	51.3				3.8
27	16.5	29.4	22.8	42.0				9.8
28	16.9	26.7	22.3	42.7				7.3
29	15.0	31.6	22.3	55.3				9.7
30	16.0	28.8	21.0	73.3				4.1
31								
Total:								145.4
Promedio:	14.9	26.7	20.1	72.5				

Octubre	Temperatura (°C)			Hum. Rel.(%)	Precipitación (mm)			Brillo Sol.(h)
	Min.	Máx.	Med.		Día	Noche	Total	
1	15.2	27.0	21.2	75.3	0.2	0.0	0.2	5.2
2	16.0	27.2	20.6	76.0	0.0	0.0	0.0	4.3
3	16.2	29.2	21.2	73.7	0.0	0.0	0.0	6.8
4	15.8	26.4	19.8	80.3	0.0	0.0	0.0	4.0
5	15.4	30.2	21.2	74.7	0.0	0.0	0.0	9.4
6	16.5	29.0	21.6	67.7	0.0	0.0	0.0	6.8
7	17.0	29.2	21.8	74.7	0.0	0.0	0.0	4.1
8	16.5	28.2	21.1	76.7	0.0	0.0	0.0	5.7
9	14.3	28.6	20.8	74.7	0.0	0.0	0.0	7.7
10	16.0	29.4	20.7	74.0	0.0	36.4	36.4	4.4
11	17.0	23.5	19.6	90.7	3.1	3.5	6.6	2.4
12	16.4	22.8	18.2	92.3	2.8	12.7	15.5	0.5
13	16.0	26.4	19.8	80.3	0.0	0.0	0.0	6.3
14	16.2	21.3	18.4	88.3	0.0	7.5	7.5	0.0
15	16.0	25.0	19.1	83.7	0.0	0.0	0.0	0.0
16	15.5	26.4	19.9	75.3	0.0	0.0	0.0	7.9
17	14.0	24.6	18.9	73.3	5.6	0.7	6.3	0.8
18	14.5	27.8	20.3	69.0	0.0	0.5	0.5	7.5
19	15.4	26.8	19.2	76.0	0.0	0.0	0.0	9.5
20	15.2	26.4	19.8	72.0	0.0	0.0	0.0	8.4
21	16.0	28.4	20.7	74.3	0.0	8.0	8.0	9.0
22	16.1	23.6	19.1	87.7	4.5	0.1	4.6	1.3
23	15.0	25.2	19.2	81.3	3.3	0.0	3.3	3.4
24	15.4	26.8	20.3	79.7	0.8	0.0	0.8	9.5
25	14.6	28.2	19.8	78.3	0.0	1.2	1.2	9.7
26	15.4	26.0	19.6	82.3	19.5	4.9	24.4	5.8
27	15.5	26.0	18.6	84.0	5.6	12.1	17.7	5.4
28	15.0	24.0	18.6	89.7	3.0	3.8	6.8	4.2
29	16.6	24.6	19.4	84.0	13.5	5.5	19.0	5.2
30	16.0	23.6	18.8	87.0	0.0	0.0	0.0	2.8
31	16.1	23.0	19.0	85.3	0.5	5.0	5.5	1.2
Total:					62.4	101.9	164.3	159.2
Promedio:	15.7	26.3	19.9	79.4				

Estación: Ospina Pérez
Año : 2006

Dpto: Nariño
Mpio: Consacá

Latitud : 1° 15' N
Longitud: 77° 29' W
Altitud: 1603 m

Noviembre	Temperatura (°C)			Hum. Rel.(%)	Precipitación (mm)			Brillo Sol.(h)
	Min.	Máx.	Med.		Día	Noche	Total	
1	15.8	19.5	17.7	93.3	3.2	0.0	3.2	0.0
2	15.5	26.0	20.2	81.0	0.0	0.0	0.0	7.3
3	17.0	27.4	20.6	81.3	0.0	0.2	0.2	6.5
4	17.3	27.0	20.7	82.3	0.0	8.5	8.5	5.2
5	17.0	25.0	19.8	85.7	3.7	10.5	14.2	1.7
6	15.0	24.0	18.7	86.7	8.2	7.7	15.9	5.6
7	15.3	22.0	18.2	85.0	0.3	7.5	7.8	1.0
8	15.5	20.8	18.0	90.3	0.0	0.0	0.0	0.1
9	16.2	23.4	19.4	85.7	0.1	1.6	1.7	0.8
10	16.0	24.6	19.5	88.0	13.6	1.7	15.3	2.3
11	16.4	23.0	18.8	89.0	0.8	0.2	1.0	1.0
12	16.0	19.6	17.7	92.0	1.2	1.5	2.7	0.0
13	15.8	23.2	18.9	87.0	12.5	14.1	26.6	1.1
14	15.2	20.2	16.9	94.7	17.0	5.1	22.1	0.1
15	15.0	21.0	17.2	87.3	5.0	0.7	5.7	0.2
16	15.5	25.8	19.3	80.7	0.0	0.0	0.0	4.3
17	15.6	25.6	18.6	82.3	11.7	0.0	11.7	5.8
18	15.0	25.0	19.0	82.7	0.5	0.2	0.7	5.3
19	15.2	25.8	19.4	81.7	0.5	0.7	1.2	5.7
20	15.0	23.6	18.5	83.7	0.7	0.6	1.3	1.3
21	14.8	24.4	18.6	83.0	24.4	20.1	44.5	4.8
22	15.5	23.6	18.8	88.7	0.2	0.0	0.2	3.3
23	15.4	23.2	18.2	90.7	0.6	0.0	0.6	2.9
24	16.0	26.2	20.2	81.3	0.0	0.0	0.0	6.0
25	16.6	25.4	19.8	82.7	3.4	26.4	29.8	4.8
26	17.0	23.6	19.2	91.7	2.8	0.0	2.8	2.0
27	16.0	23.0	18.4	90.3	14.1	0.1	14.2	0.6
28	14.6	26.0	20.2	79.0	1.8	14.5	16.3	7.6
29	16.0	22.8	19.2	87.7	0.8	0.1	0.9	2.1
30	15.8	24.8	19.6	86.7	0.0	0.0	0.0	6.5
31								
Total:					127.1	122.0	249.1	95.9
Promedio:	15.8	23.9	19.0	86.1				

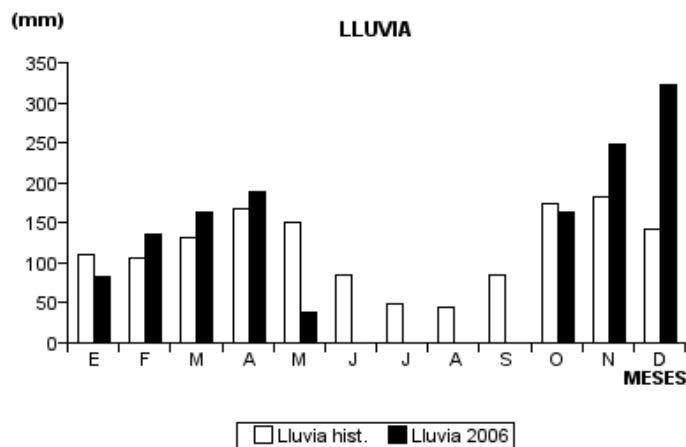
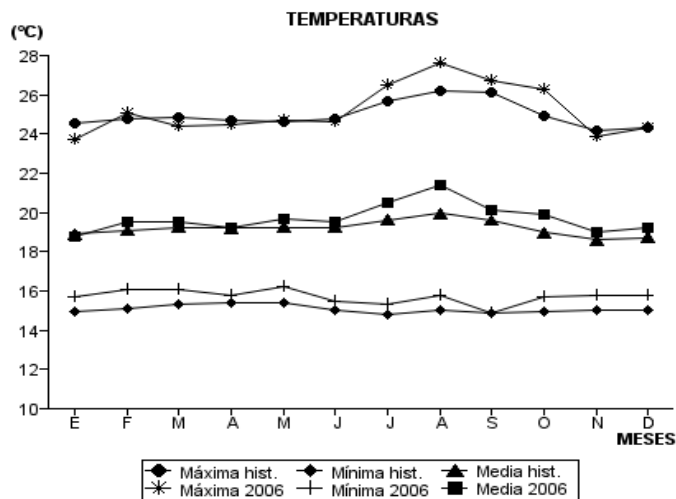
Diciembre	Temperatura (°C)			Hum. Rel.(%)	Precipitación (mm)			Brillo Sol.(h)
	Min.	Máx.	Med.		Día	Noche	Total	
1	17.2	24.2	19.6	88.0	0.2	2.9	3.1	3.1
2	17.0	24.0	19.6	88.0	1.4	13.5	14.9	3.3
3	16.6	24.8	19.7	87.3	2.1	0.1	2.2	3.8
4	15.0	26.2	19.9	84.0	0.0	0.0	0.0	7.1
5	16.0	25.6	19.5	86.0	1.4	11.5	12.9	4.9
6	16.6	22.4	19.0	91.7	2.0	11.1	13.1	0.5
7	16.0	22.3	18.3	92.7	5.0	0.0	5.0	0.3
8	15.8	23.0	18.7	93.3	0.4	0.6	1.0	2.7
9	16.8	22.6	18.6	90.0	2.7	8.4	11.1	3.2
10	15.1	24.8	19.0	88.3	0.0	0.0	0.0	7.2
11	15.2	25.4	19.4	87.7	0.0	0.0	0.0	7.5
12	16.3	23.0	18.0	89.3	4.2	0.3	4.5	0.8
13	16.0	24.6	18.8	89.0	9.3	1.0	10.3	4.1
14	16.2	25.0	19.1	86.0	1.6	10.9	12.5	5.1
15	16.3	24.2	19.5	88.3	0.0	2.2	2.2	3.5
16	15.5	24.4	19.1	85.7	0.0	0.0	0.0	5.1
17	15.0	25.6	19.8	83.3	0.0	0.0	0.0	8.2
18	17.4	26.0	20.0	83.3	0.1	49.4	49.5	1.9
19	15.6	24.5	19.7	86.3	0.0	39.5	39.5	3.7
20	15.5	22.0	18.2	95.0	1.1	31.4	32.5	1.1
21	15.4	21.0	17.4	93.3	0.0	0.0	0.0	2.5
22	16.0	23.2	18.9	89.7	0.0	0.0	0.0	5.9
23	15.4	23.6	19.4	88.7	0.0	0.0	0.0	6.3
24	15.5	24.4	19.6	83.0	0.0	0.0	0.0	7.2
25	15.3	25.0	19.2	85.0	0.2	68.6	68.8	6.1
26	15.5	25.2	20.0	84.0	1.5	28.1	29.6	5.1
27	15.6	24.0	18.6	86.0	0.8	8.7	9.5	4.5
28	15.4	24.6	19.2	86.0	0.0	0.0	0.0	4.1
29	15.2	28.0	20.2	81.0	0.0	0.0	0.0	9.4
30	15.0	26.8	20.1	83.3	0.0	0.0	0.0	8.0
31	15.4	24.3	19.5	88.0	0.0	0.0	0.0	7.5
Total:					34.0	288.2	322.2	143.7
Promedio:	15.8	24.3	19.2	87.5				

Estación: Ospina Pérez
Año : 2006

Dpto: Nariño
Mpio: Consacá

Latitud : 1° 15' N
Longitud: 77° 29' W
Altitud: 1603 m

MES	TEMPERATURA (°C)					PRECIPITACIÓN			
	Mín. Med.	Máx. Med.	Media	Max. Abs.	Mín. Abs.	Hum. Rel.(%)	Total mm.	Dias Lluvia	Brillo Sol.(h)
Enero	15.7	23.7	18.8	28.2	13.9	88.1	81.7	15	94.8
Febrero	16.1	25.1	19.5	27.7	13.7	86.1	135.1	17	118.4
Marzo	16.1	24.4	19.5	29.4	15.0	86.3	164.0	20	107.3
Abril	15.8	24.5	19.2	28.4	14.7	86.6	189.0	20	119.7
Mayo	16.2	24.7	19.7	27.8	14.6	83.7	38.2	15	145.5
Junio	15.5	24.6	19.5	29.4	13.4	79.7			129.5
Julio	15.3	26.5	20.5	29.0	13.5	69.7			181.5
Agosto	15.8	27.6	21.4	30.4	13.6	65.1			192.1
Septiembre	14.9	26.7	20.1	31.6	13.3	72.5			145.4
Octubre	15.7	26.3	19.9	30.2	14.0	79.4	164.3	17	159.2
Noviembre	15.8	23.9	19.0	27.4	14.6	86.1	249.1	25	95.9
Diciembre	15.8	24.3	19.2	28.0	15.0	87.5	322.2	18	143.7
Promedio:	15.7	25.2	19.7			80.9			
Absoluta:				31.6	13.3				
Total:									1633.0



Estación: El Sauce
Año : 2006

Dpto: Nariño
Mpio: La Unión

Latitud : 1° 37' N
Longitud: 77° 7' W
Altitud: 1609 m

Enero	Temperatura (°C)			Hum. Rel.(%)	Precipitación (mm)			Brillo Sol.(h)
	Min.	Máx.	Med.		Día	Noche	Total	
1	15.2	25.5	19.1	83.0	0.1	0.2	0.3	7.7
2	15.0	23.0	17.0	90.3	3.8	1.5	5.3	4.1
3	14.1	21.2	16.7	87.3	0.1	9.4	9.5	2.0
4	13.6	21.5	16.8	89.7	0.0	0.0	0.0	1.0
5	13.8	21.0	16.8	88.7	0.0	0.0	0.0	0.4
6	14.0	22.0	17.2	86.3	1.0	1.2	2.2	0.7
7	13.9	22.5	17.7	87.0	3.6	0.2	3.8	2.5
8	15.2	24.5	18.4	88.0	0.3	3.2	3.5	2.1
9	15.6	26.5	19.3	87.7	0.4	0.0	0.4	5.4
10	16.0	25.4	19.1	87.0	7.4	1.1	8.5	5.2
11	16.1	22.5	18.2	94.7	6.3	0.2	6.5	0.8
12	15.4	26.0	19.3	84.7	4.4	0.0	4.4	4.6
13	15.5	26.0	20.1	78.3	0.0	0.0	0.0	9.6
14	16.0	26.6	19.8	78.3	0.0	0.0	0.0	6.4
15	15.5	19.5	16.8	93.0	41.0	0.0	41.0	0.0
16	15.3	20.5	17.3	94.7	0.0	0.0	0.0	0.2
17	15.5	24.5	19.6	87.0	0.0	0.0	0.0	2.6
18	16.0	21.4	17.6	90.7	8.5	0.6	9.1	1.0
19	15.5	21.4	18.5	85.7	0.3	0.6	0.9	3.0
20	16.0	25.5	19.2	84.3	4.5	0.0	4.5	4.3
21	16.5	25.0	19.6	86.0	0.0	0.0	0.0	6.1
22	15.5	25.3	19.8	72.3	0.0	0.0	0.0	6.2
23	16.6	25.0	19.3	84.3	1.4	0.0	1.4	4.9
24	15.6	23.0	19.2	88.0	0.3	0.0	0.3	2.9
25	15.9	26.4	22.0	77.0	0.0	0.0	0.0	5.9
26	16.6	26.3	21.3	81.3	0.0	0.0	0.0	7.2
27	16.3	26.0	20.0	80.0	0.0	0.0	0.0	3.9
28	16.5	26.5	20.0	88.0	0.0	0.0	0.0	6.2
29	16.0	24.5	19.2	87.0	0.0	0.0	0.0	2.3
30	16.1	25.4	19.6	87.0	3.0	5.7	8.7	5.9
31	16.5	24.0	19.1	89.3	10.3	0.0	10.3	1.8
Total:					96.7	23.9	120.6	116.9
Promedio:	15.5	24.0	18.8	86.0				

Febrero	Temperatura (°C)			Hum. Rel.(%)	Precipitación (mm)			Brillo Sol.(h)
	Min.	Máx.	Med.		Día	Noche	Total	
1	16.5	22.6	18.8	88.0	7.0	0.0	7.0	1.1
2	16.3	23.4	18.9	86.3	0.0	0.0	0.0	1.2
3	16.0	23.5	19.0	89.3	0.0	9.0	9.0	2.4
4	16.1	21.0	17.8	86.0	28.0	4.0	32.0	0.0
5	15.5	22.0	17.7	90.3	7.0	12.0	19.0	1.2
6	15.0	22.6	18.8	85.7	0.0	0.0	0.0	2.0
7	16.0	26.5	19.6	84.3	0.0	0.0	0.0	4.4
8	15.5	28.0	19.5	84.0	0.0	0.0	0.0	5.6
9	16.5	25.0	19.6	81.3	0.0	22.0	22.0	2.4
10	17.0	23.6	19.6	84.3	0.0	0.0	0.0	5.8
11	16.0	26.0	20.4	76.3	0.0	0.0	0.0	7.8
12	17.5	26.3	20.5	86.0	0.0	0.0	0.0	5.0
13	17.0	26.1	18.7	93.7	2.5	0.0	2.5	3.8
14	16.5	27.5	21.0	79.7	0.0	0.0	0.0	6.4
15	16.0	27.9	20.5	76.3	0.0	0.0	0.0	9.9
16	15.5	29.0	20.6	71.3	0.0	0.0	0.0	10.6
17	16.0	28.0	20.6	76.3	0.0	0.0	0.0	7.8
18	15.6	27.5	20.6	77.3	0.0	0.0	0.0	8.8
19	16.3	27.5	20.4	80.0	0.0	0.0	0.0	6.8
20	17.5	24.5	20.2	87.7	0.0	0.0	0.0	0.8
21	16.5	26.5	19.8	81.3	9.0	0.0	9.0	4.6
22	15.6	26.5	20.1	82.0	0.0	0.0	0.0	4.6
23	15.0	30.0	21.0	68.7	0.0	0.0	0.0	10.2
24	16.5	26.8	20.5	76.0	4.0	0.0	4.0	6.6
25	16.2	24.0	19.8	85.3	0.3	0.0	0.3	2.0
26	17.0	25.5	21.0	78.7	0.0	0.0	0.0	5.6
27	16.3	23.5	19.1	85.0	0.0	35.0	35.0	6.9
28	15.6	26.5	20.4	86.0	0.0	0.0	0.0	3.3
29								
30								
31								
Total:					57.8	82.0	139.8	137.6
Promedio:	16.2	25.6	19.8	82.4				

Estación: El Sauce
Año : 2006

Dpto: Nariño
Mpio: La Unión

Latitud : 1° 37' N
Longitud: 77° 7' W
Altitud: 1609 m

Marzo	Temperatura (°C)			Hum. Rel.(%)	Precipitación (mm)			Brillo Sol.(h)
	Min.	Máx.	Med.		Día	Noche	Total	
1	17.0	28.0	20.8	81.0	0.0	0.0	0.0	6.4
2	16.0	28.5	20.8	78.7	0.0	0.0	0.0	8.8
3	15.5	26.5	20.0	78.3	0.0	0.0	0.0	5.2
4	16.3	25.5	20.3	82.3	0.0	0.0	0.0	3.8
5	17.4	25.7	20.4	82.3	0.0	0.0	0.0	3.0
6	16.5	25.6	20.4	81.0	0.0	1.0	1.0	3.0
7	16.0	23.0	18.9	90.0	10.0	43.0	53.0	0.6
8	15.5	23.0	17.6	93.7	9.0	11.0	20.0	1.1
9	15.2	25.0	18.9	83.0	1.0	15.0	16.0	2.3
10	15.5	24.0	19.4	84.7	2.0	0.0	2.0	3.0
11	16.0	25.5	19.4	84.3	3.0	68.0	71.0	2.7
12	15.5	25.0	19.2	81.7	11.0	15.0	26.0	4.9
13	16.0	26.5	19.3	85.3	0.0	1.0	1.0	5.0
14	16.3	24.0	19.0	92.0	0.0	8.0	8.0	1.5
15	15.6	25.0	19.4	83.0	29.0	0.0	29.0	1.8
16	15.5	21.5	18.4	91.3	0.0	0.0	0.0	0.0
17	16.0	24.5	19.2	85.3	0.0	28.0	28.0	2.7
18	15.0	23.5	18.2	92.3	1.5	0.0	1.5	1.8
19	16.2	24.5	19.0	91.0	0.0	0.0	0.0	2.5
20	16.0	25.5	20.0	83.3	0.0	7.0	7.0	2.9
21	16.5	25.0	19.4	86.0	26.0	0.0	26.0	3.1
22	15.8	23.5	19.0	86.3	11.0	4.0	15.0	2.1
23	16.5	23.0	19.0	88.3	5.0	10.0	15.0	2.5
24	15.5	22.5	17.8	92.3	37.0	0.0	37.0	1.7
25	16.0	23.0	18.4	86.7	2.0	0.0	2.0	0.0
26	15.5	26.8	19.7	83.3	2.0	0.0	2.0	5.6
27	16.0	26.5	20.5	78.0	0.0	0.0	0.0	5.4
28	17.0	28.0	22.3	70.3	0.0	0.0	0.0	8.7
29	18.0	29.0	21.6	70.7	0.0	0.0	0.0	9.3
30	17.5	26.5	20.2	82.3	0.0	15.0	15.0	3.1
31	16.0	25.5	20.0	82.0	0.0	0.0	0.0	3.5
Total:					149.5	226.0	375.5	108.0
Promedio:	16.1	25.1	19.6	84.2				

Abril	Temperatura (°C)			Hum. Rel.(%)	Precipitación (mm)			Brillo Sol.(h)
	Min.	Máx.	Med.		Día	Noche	Total	
1	16.0	25.0	18.6	90.0	0.0	0.0	0.0	2.2
2	16.2	22.0	18.8	80.0	0.0	0.0	0.0	2.1
3	16.0	29.1	20.5	78.3	20.0	2.0	22.0	6.1
4	16.5	22.8	18.8	87.7	3.0	46.0	49.0	2.1
5	15.5	21.5	17.6	90.0	0.0	0.0	0.0	1.7
6	16.0	25.5	19.8	82.0	20.0	53.0	73.0	3.5
7	15.0	22.3	18.2	91.0	1.0	0.0	1.0	1.3
8	16.0	26.0	20.0	86.7	0.0	0.0	0.0	7.7
9	15.0	25.6	19.6	75.7	0.0	0.0	0.0	7.0
10	15.3	25.5	19.6	80.3	0.0	0.0	0.0	5.7
11	16.0	24.0	19.5	82.3	0.0	4.0	4.0	2.4
12	15.5	24.8	18.5	84.3	9.0	45.0	54.0	4.4
13	15.4	26.5	19.4	81.3	0.0	6.0	6.0	4.8
14	15.0	23.5	18.7	81.3	0.0	24.0	24.0	2.8
15	15.5	27.0	19.7	82.3	0.0	0.0	0.0	6.2
16	16.0	26.0	19.4	82.7	1.8	0.0	1.8	5.9
17	15.6	23.5	19.4	87.3	5.9	0.8	6.7	2.8
18	16.4	26.0	20.2	85.3	0.0	0.0	0.0	4.9
19	16.0	26.2	20.2	84.3	0.0	0.0	0.0	2.9
20	16.2	28.5	20.2	82.0	60.0	3.5	63.5	6.4
21	16.5	27.5	21.8	68.3	0.0	0.0	0.0	8.3
22	17.0	26.0	22.1	65.3	0.0	0.0	0.0	5.7
23	17.5	26.0	20.2	83.7	0.0	0.1	0.1	3.2
24	17.0	26.4	20.4	86.0	0.0	0.0	0.0	4.4
25	16.4	23.5	19.5	93.7	1.4	0.0	1.4	1.2
26	15.8	24.0	19.1	86.3	7.9	4.4	12.3	1.3
27	15.6	20.0	17.8	95.3	0.0	34.0	34.0	0.0
28	15.0	26.0	20.0	82.0	0.0	0.0	0.0	6.5
29	16.5	25.0	19.1	86.0	18.4	26.5	44.9	3.6
30	15.4	25.5	19.5	91.3	6.3	2.8	9.1	3.9
31								
Total:					154.7	252.1	406.8	121.0
Promedio:	15.9	25.0	19.5	83.8				

Estación: El Sauce
Año : 2006

Dpto: Nariño
Mpio: La Unión

Latitud : 1° 37' N
Longitud: 77° 7' W
Altitud: 1609 m

Mayo	Temperatura (°C)			Hum. Rel.(%)	Precipitación (mm)			Brillo Sol.(h)
	Min.	Máx.	Med.		Día	Noche	Total	
1	16.0	27.0	19.9	85.0	0.0	0.0	0.0	7.3
2	17.0	24.5	20.2	86.7	0.3	0.2	0.5	3.1
3	16.8	25.5	20.0	86.7	0.0	0.0	0.0	4.4
4	17.0	24.0	19.6	86.3	0.4	56.4	56.8	2.2
5	15.2	22.4	18.6	89.3	10.4	0.1	10.5	0.0
6	16.0	23.0	19.6	89.7	0.9	0.0	0.9	3.8
7	16.2	24.6	19.0	83.3	10.0	6.6	16.6	1.5
8	16.5	25.0	19.8	88.3	0.0	0.0	0.0	2.9
9	16.0	25.5	20.7	83.0	0.0	0.0	0.0	2.9
10	16.8	24.6	19.7	83.3	20.7	4.6	25.3	5.6
11	15.0	25.4	19.2	84.7	28.5	0.0	28.5	6.8
12	16.0	27.5	20.8	75.3	0.4	0.0	0.4	8.0
13	15.7	29.0	22.0	63.3	0.0	0.0	0.0	10.1
14	16.6	28.0	22.3	51.0	0.0	0.0	0.0	9.9
15	18.0	27.5	21.5	68.0	0.0	0.0	0.0	6.3
16	17.0	27.5	21.0	79.0	0.0	1.2	1.2	6.4
17	16.3	24.0	20.0	85.3	0.0	0.0	0.0	2.1
18	15.4	26.0	20.1	81.3	0.0	0.0	0.0	6.3
19	16.2	26.2	20.5	78.0	16.9	0.0	16.9	3.8
20	16.0	26.5	19.8	84.7	0.0	13.6	13.6	3.9
21	15.6	25.3	19.5	87.7	0.0	0.0	0.0	4.5
22	16.0	26.5	20.6	81.3	0.0	0.0	0.0	8.5
23	15.0	28.0	21.6	54.3	0.0	0.0	0.0	10.4
24	16.8	24.5	20.0	81.0	0.0	0.0	0.0	6.3
25	17.0	27.0	20.0	86.3	0.0	0.0	0.0	5.2
26	16.0	25.8	19.6	86.3	0.5	0.0	0.5	7.8
27	15.5	26.0	19.8	84.3	0.1	0.0	0.1	4.8
28	16.0	27.5	19.8	84.0	0.0	0.0	0.0	9.2
29	15.8	26.4	20.7	78.0	0.0	0.0	0.0	7.2
30	15.0	28.0	21.0	78.0	0.0	0.0	0.0	7.0
31	15.5	27.5	20.8	79.3	0.0	0.0	0.0	8.0
Total:					89.1	82.7	171.8	176.2
Promedio:	16.1	26.0	20.2	80.4				

Junio	Temperatura (°C)			Hum. Rel.(%)	Precipitación (mm)			Brillo Sol.(h)
	Min.	Máx.	Med.		Día	Noche	Total	
1	16.5	22.0	18.2	94.7	0.0	0.0	0.0	0.8
2	15.5	25.5	19.7	85.3	0.0	0.0	0.0	3.7
3	15.0	24.5	19.8	83.0	0.0	0.0	0.0	3.2
4	15.5	22.0	18.2	89.7	0.0	0.0	0.0	1.7
5	15.4	23.5	18.4	87.3	0.0	0.0	0.0	2.1
6	14.5	22.0	17.2	91.7	37.0	37.0	74.0	1.2
7	15.0	21.0	17.7	93.0	12.6	7.9	20.5	0.6
8	15.5	22.8	17.8	92.7	3.5	2.7	6.2	0.6
9	14.8	20.5	16.8	93.0	5.0	0.0	5.0	1.3
10	14.0	24.5	17.7	82.7	0.0	0.0	0.0	3.8
11	14.1	25.5	19.8	84.3	1.3	1.8	3.1	7.0
12	16.0	27.0	20.5	85.7	0.0	0.0	0.0	5.5
13	15.0	27.3	20.6	70.0	0.0	0.1	0.1	9.2
14	14.7	26.0	20.8	72.0	0.0	0.0	0.0	7.9
15	16.5	25.5	19.0	77.0	0.0	0.0	0.0	3.1
16	15.5	27.0	20.0	80.7	0.0	0.0	0.0	5.6
17	15.0	26.0	20.4	69.0	0.0	0.0	0.0	6.1
18	16.0	27.2	21.0	60.3	0.0	0.0	0.0	7.7
19	16.3	28.0	20.5	63.7	0.0	0.0	0.0	10.5
20	16.0	25.0	20.0	82.3	0.2	0.0	0.2	9.2
21	15.8	26.0	19.2	86.0	0.0	0.0	0.0	2.2
22	15.6	27.5	21.7	75.7	0.0	0.0	0.0	6.7
23	16.4	25.2	20.3	55.3	0.0	0.0	0.0	6.4
24	14.8	30.2	21.6	48.0	0.0	0.0	0.0	10.3
25	14.6	29.2	21.0	61.3	0.0	0.0	0.0	10.7
26	15.5	29.0	21.4	65.3	0.0	0.0	0.0	9.8
27	17.3	26.5	21.4	67.0	0.0	0.0	0.0	5.2
28	17.5	28.8	22.2	56.7	0.0	0.0	0.0	7.1
29	17.2	29.5	23.0	46.7	0.0	0.0	0.0	10.4
30	17.5	29.0	22.5	53.0	0.0	0.0	0.0	7.9
31								
Total:					59.6	49.5	109.1	167.5
Promedio:	15.6	25.8	19.9	75.1				

Estación: El Sauce
Año : 2006

Dpto: Nariño
Mpio: La Unión

Latitud : 1° 37' N
Longitud: 77° 7' W
Altitud: 1609 m

Julio	Temperatura (°C)			Hum. Rel.(%)	Precipitación (mm)			Brillo Sol.(h)
	Min.	Máx.	Med.		Día	Noche	Total	
1	17.5	28.5	22.8	51.0	0.0	0.0	0.0	9.7
2	17.6	28.6	22.4	55.7	0.0	0.0	0.0	7.0
3	18.0	29.5	21.8	60.0	0.0	0.0	0.0	7.2
4	18.5	23.5	20.3	50.7	0.0	0.0	0.0	3.5
5	16.5	25.5	21.1	53.3	0.0	0.0	0.0	7.2
6	16.0	28.5	21.8	59.0	0.0	0.0	0.0	9.7
7	16.5	29.3	22.4	57.7	0.0	0.0	0.0	7.8
8	16.0	29.4	23.0	55.7	0.0	0.0	0.0	7.2
9	17.0	30.0	22.2	60.0	0.0	0.0	0.0	7.4
10	16.2	28.5	22.0	49.0	0.0	0.0	0.0	10.3
11	17.0	29.2	22.5	56.0	0.0	0.0	0.0	6.8
12	17.2	30.2	22.8	54.3	0.0	0.0	0.0	7.1
13	18.5	29.0	21.2	74.7	0.0	0.0	0.0	6.6
14	16.5	27.5	21.8	64.3	0.0	0.0	0.0	5.5
15	17.0	25.5	20.6	64.3	0.0	0.0	0.0	3.2
16	16.5	28.0	21.0	48.7	0.0	0.0	0.0	8.1
17	15.6	29.2	22.2	50.3	0.0	0.0	0.0	7.9
18	16.8	26.0	20.6	48.7	0.0	0.0	0.0	4.8
19	15.5	28.0	21.2	49.7	0.0	0.0	0.0	8.6
20	16.8	27.5	22.0	51.0	0.0	0.0	0.0	9.2
21	17.5	27.8	20.8	66.0	0.0	0.0	0.0	4.7
22	16.0	29.0	20.4	76.7	0.0	0.1	0.1	5.0
23	15.5	28.5	20.8	77.3	0.0	0.0	0.0	7.3
24	16.0	26.2	20.2	79.7	0.2	1.6	1.8	3.9
25	15.0	27.5	20.3	72.3	0.5	0.0	0.5	4.9
26	15.2	29.5	18.8	74.0	2.2	0.8	3.0	5.9
27	14.2	26.4	18.8	79.0	6.5	0.0	6.5	5.7
28	14.0	19.4	16.4	96.3	0.0	0.0	0.0	0.0
29	13.8	24.5	19.0	80.7	0.0	0.0	0.0	1.5
30	15.2	28.0	22.4	55.7	0.0	0.0	0.0	8.7
31	15.5	29.0	21.5	43.3	0.0	0.0	0.0	8.0
Total:					9.4	2.5	11.9	200.4
Promedio:	16.3	27.7	21.1	61.8				

Agosto	Temperatura (°C)			Hum. Rel.(%)	Precipitación (mm)			Brillo Sol.(h)
	Min.	Máx.	Med.		Día	Noche	Total	
1	17.5	29.2	21.8	45.3	0.0	0.0	0.0	3.7
2	17.0	25.5	20.5	47.0	0.0	0.0	0.0	4.0
3	16.8	28.0	21.8	38.0	0.0	0.0	0.0	9.2
4	17.5	29.5	21.6	44.7	0.0	0.0	0.0	4.4
5	16.5	26.8	20.6	52.0	0.0	0.0	0.0	7.0
6	16.6	27.5	20.8	49.7	0.0	0.0	0.0	8.3
7	17.0	29.2	21.5	56.0	0.0	0.0	0.0	3.9
8	16.5	29.5	22.3	63.0	0.0	0.0	0.0	5.5
9	17.5	31.5	22.4	69.3	0.0	0.0	0.0	8.8
10	16.5	30.0	22.8	60.7	0.0	0.0	0.0	5.9
11	17.0	28.0	22.4	54.0	0.0	0.0	0.0	4.9
12	16.5	31.5	23.7	36.3	0.0	0.0	0.0	11.1
13	16.6	30.0	23.2	36.7	0.0	0.0	0.0	10.4
14	18.5	30.1	23.4	44.7	0.0	0.0	0.0	8.3
15	17.6	32.5	22.5	61.7	0.0	2.5	2.5	8.8
16	16.0	29.0	20.4	77.0	0.8	0.0	0.8	5.8
17	16.5	28.0	20.2	73.7	0.2	0.0	0.2	7.9
18	16.2	29.2	21.8	53.3	0.0	0.0	0.0	7.0
19	15.8	28.5	21.0	58.0	0.0	0.1	0.1	7.5
20	17.5	28.0	22.0	51.3	0.0	0.0	0.0	4.8
21	15.6	26.5	20.9	51.7	0.0	0.0	0.0	2.5
22	17.0	28.5	22.6	45.0	0.0	0.0	0.0	7.5
23	16.5	31.0	20.6	68.3	0.0	0.0	0.0	7.9
24	17.0	28.0	21.8	55.7	0.0	0.0	0.0	5.8
25	15.4	26.3	19.2	74.7	0.0	0.0	0.0	1.9
26	15.5	26.5	18.2	88.0	1.1	0.0	1.1	3.5
27	15.0	27.5	17.4	88.3	6.9	0.0	6.9	1.8
28	14.5	26.5	21.2	62.0	0.0	0.0	0.0	2.6
29	16.0	31.0	23.0	43.0	0.0	0.0	0.0	8.1
30	16.5	29.5	21.4	62.0	0.0	0.0	0.0	4.6
31	16.0	32.0	20.9	61.0	0.0	0.0	0.0	9.8
Total:					9.0	2.6	11.6	193.2
Promedio:	16.5	28.9	21.4	57.2				

Estación: El Sauce
Año : 2006

Dpto: Nariño
Mpio: La Unión

Latitud : 1° 37' N
Longitud: 77° 7' W
Altitud: 1609 m

Septiembre	Temperatura (°C)			Hum. Rel.(%)	Precipitación (mm)			Brillo Sol.(h)
	Min.	Máx.	Med.		Día	Noche	Total	
1	16.5	29.3	20.2	71.7	0.0	0.0	0.0	4.9
2	14.2	31.0	20.8	69.3	0.0	0.3	0.3	8.0
3	15.5	26.1	19.5	78.0	0.2	2.0	2.2	5.6
4	14.0	28.0	19.8	77.7	0.0	0.0	0.0	8.3
5	15.0	25.5	20.5	58.3	0.0	0.0	0.0	0.9
6	17.0	27.5	21.0	48.3	0.0	0.0	0.0	4.5
7	16.0	28.0	21.4	50.3	0.0	0.0	0.0	5.7
8	15.2	27.0	20.8	65.3	0.0	0.0	0.0	6.1
9	15.0	29.0	20.4	68.3	0.0	0.0	0.0	7.3
10	15.7	26.5	19.4	75.3	0.0	0.0	0.0	4.8
11	15.2	24.5	19.5	83.0	0.0	0.0	0.0	1.6
12	15.7	28.5	20.2	78.0	0.0	0.0	0.0	4.7
13	15.8	28.0	19.3	75.7	0.0	0.0	0.0	5.5
14	16.0	31.0	22.0	64.7	0.0	0.0	0.0	6.8
15	15.0	26.5	20.0	73.0	0.0	0.6	0.6	4.8
16	15.5	30.5	21.2	76.0	2.4	0.2	2.6	6.1
17	16.0	25.5	19.3	84.0	0.6	0.0	0.6	3.5
18	15.5	25.0	19.1	86.0	0.0	0.0	0.0	6.1
19	17.0	30.5	21.1	70.3	0.0	0.0	0.0	2.4
20	15.5	32.0	21.7	65.7	0.0	0.0	0.0	9.5
21	15.8	26.5	19.5	75.3	3.8	0.0	3.8	5.5
22	15.2	32.5	21.3	72.0	0.0	0.0	0.0	9.1
23	16.0	32.3	21.8	74.3	4.3	0.2	4.5	7.8
24	15.5	26.5	20.6	66.3	0.0	0.0	0.0	3.7
25	16.5	30.5	21.3	59.7	0.0	0.0	0.0	7.3
26	17.0	28.5	22.0	55.0	0.0	0.0	0.0	5.0
27	18.5	29.2	22.5	45.0	0.0	0.0	0.0	6.4
28	17.0	29.8	22.9	41.0	0.0	0.0	0.0	6.7
29	17.8	30.0	22.0	60.3	0.0	0.0	0.0	7.1
30	17.0	28.0	20.6	75.7	0.0	0.0	0.0	1.8
31								
Total:					11.3	3.3	14.6	167.5
Promedio:	15.9	28.5	20.7	68.1				

Octubre	Temperatura (°C)			Hum. Rel.(%)	Precipitación (mm)			Brillo Sol.(h)
	Min.	Máx.	Med.		Día	Noche	Total	
1	17.0	30.5	21.0	76.0	0.0	0.0	0.0	6.9
2	16.7	26.0	20.9	80.0	0.0	0.0	0.0	1.2
3	16.2	29.3	21.6	72.7	0.0	0.0	0.0	9.3
4	16.0	26.2	20.8	81.0	0.0	0.0	0.0	4.5
5	16.5	30.6	22.1	70.0	0.0	0.0	0.0	10.6
6	17.7	29.0	23.1	56.7	0.0	0.0	0.0	10.1
7	17.8	28.6	20.8	73.0	0.0	0.0	0.0	3.1
8	18.4	28.5	22.8	68.0	0.0	0.0	0.0	6.3
9	16.0	30.0	21.6	77.7	0.0	0.0	0.0	7.0
10	17.0	27.7	20.8	83.0	0.0	0.0	0.0	1.7
11	15.5	25.7	19.2	87.0	7.4	17.1	24.5	5.1
12	15.2	26.8	18.2	89.0	5.1	23.7	28.8	3.1
13	14.8	25.4	19.0	83.0	8.6	26.9	35.5	3.0
14	15.0	20.6	17.0	92.7	11.1	0.0	11.1	0.0
15	15.6	22.4	17.6	87.0	35.5	3.8	39.3	0.7
16	14.0	26.4	18.8	78.3	0.0	0.0	0.0	7.9
17	15.5	26.8	19.4	79.3	0.0	0.0	0.0	3.5
18	15.6	29.0	20.0	71.7	0.0	0.0	0.0	7.6
19	15.2	28.7	19.4	73.3	0.0	0.0	0.0	10.6
20	14.3	27.8	19.3	73.0	0.0	0.0	0.0	10.6
21	16.0	29.5	20.4	77.3	0.0	6.1	6.1	8.1
22	15.8	22.3	18.4	91.3	0.2	0.0	0.2	0.8
23	15.3	25.0	18.8	86.3	6.0	0.0	6.0	4.9
24	15.4	27.3	19.6	85.0	0.7	0.0	0.7	8.5
25	15.5	27.5	20.3	80.3	0.9	1.3	2.2	9.4
26	15.4	24.0	18.8	88.3	13.3	10.9	24.2	5.7
27	15.1	25.6	19.4	89.3	6.6	0.0	6.6	6.4
28	16.3	25.4	18.4	88.3	10.9	0.4	11.3	3.5
29	15.5	23.4	18.9	84.0	2.9	2.7	5.6	3.4
30	15.0	23.5	18.2	87.3	0.0	0.0	0.0	2.6
31	14.9	23.9	18.3	88.7	0.0	19.5	19.5	1.5
Total:					109.2	112.4	221.6	167.6
Promedio:	15.8	26.6	19.8	80.6				

Estación: El Sauce
Año : 2006

Dpto: Nariño
Mpio: La Unión

Latitud : 1° 37' N
Longitud: 77° 7' W
Altitud: 1609 m

Noviembre	Temperatura (°C)			Hum. Rel.(%)	Precipitación (mm)			Brillo Sol.(h)
	Min.	Máx.	Med.		Día	Noche	Total	
1	15.0	20.5	17.4	94.3	0.0	0.0	0.0	0.0
2	15.1	25.0	19.2	83.0	0.0	0.0	0.0	6.8
3	16.0	28.0	20.1	78.0	0.0	0.0	0.0	7.6
4	15.9	26.0	19.8	90.7	4.9	9.7	14.6	6.8
5	15.3	24.0	18.0	90.7	15.1	17.8	32.9	3.3
6	15.0	21.1	17.8	85.3	3.6	33.7	37.3	4.1
7	14.7	22.8	17.8	89.0	4.6	8.1	12.7	1.3
8	14.5	22.3	17.7	90.7	1.2	0.0	1.2	1.2
9	15.2	23.5	18.4	91.0	1.7	0.0	1.7	2.1
10	16.4	23.7	19.1	92.7	0.9	4.2	5.1	3.4
11	15.6	21.0	17.2	94.7	19.4	0.0	19.4	0.8
12	14.8	19.3	16.6	96.3	3.2	0.0	3.2	0.1
13	15.0	21.7	18.6	89.3	0.0	25.0	25.0	2.9
14	14.6	20.5	16.8	94.7	10.5	5.4	15.9	0.0
15	14.5	21.2	17.6	88.3	20.2	2.2	22.4	1.8
16	15.0	23.9	18.6	90.0	0.0	0.0	0.0	4.8
17	15.8	25.3	19.2	81.3	13.3	0.1	13.4	4.7
18	15.5	24.0	18.7	83.7	24.0	1.1	25.1	3.9
19	15.0	23.8	18.8	87.7	0.5	13.7	14.2	5.7
20	15.5	23.4	18.1	90.7	5.6	0.0	5.6	3.6
21	15.2	24.5	17.8	89.7	16.4	20.0	36.4	6.3
22	15.3	22.5	18.1	90.3	1.1	0.0	1.1	3.7
23	16.0	24.0	19.3	88.0	2.1	0.0	2.1	5.4
24	15.9	25.0	19.2	87.3	0.0	0.0	0.0	5.0
25	16.4	24.0	18.4	93.0	18.9	0.1	19.0	3.8
26	16.5	22.5	19.0	89.7	8.1	0.1	8.2	2.6
27	15.8	22.7	17.3	95.0	3.6	0.0	3.6	2.1
28	14.8	23.5	19.1	89.3	4.4	39.0	43.4	6.6
29	14.7	22.0	17.9	92.0	5.3	0.0	5.3	0.7
30	14.8	22.5	18.4	91.7	0.0	0.0	0.0	5.4
31								
Total:					188.6	180.2	368.8	106.5
Promedio:	15.3	23.1	18.3	89.6				

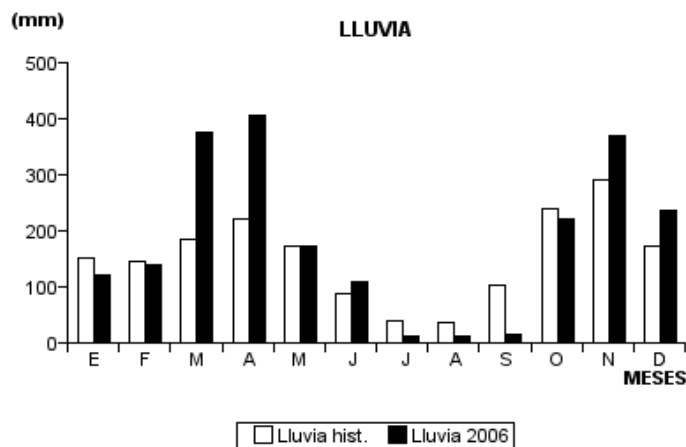
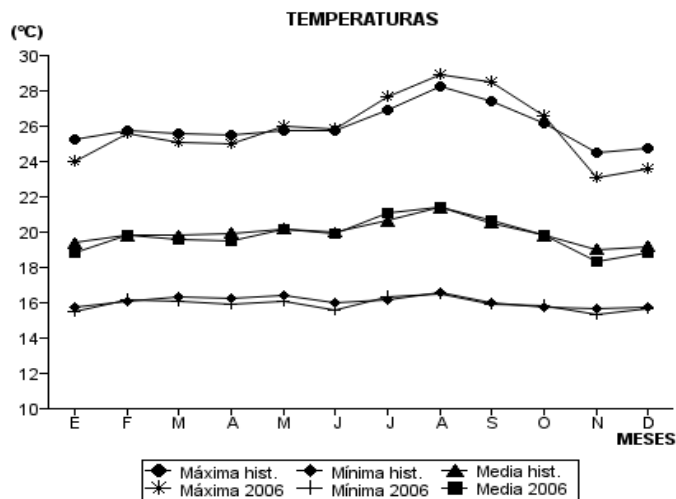
Diciembre	Temperatura (°C)			Hum. Rel.(%)	Precipitación (mm)			Brillo Sol.(h)
	Min.	Máx.	Med.		Día	Noche	Total	
1	16.0	25.0	19.4	89.7	0.0	1.7	1.7	4.8
2	16.2	23.6	18.7	87.7	7.9	0.0	7.9	4.6
3	15.6	24.0	18.4	87.0	0.0	0.0	0.0	4.4
4	16.0	25.0	19.5	86.0	10.6	0.0	10.6	6.3
5	16.1	24.0	19.6	89.0	5.2	0.6	5.8	5.2
6	16.4	23.0	18.4	93.0	23.4	7.9	31.3	1.0
7	16.0	19.5	17.8	98.0	1.0	0.0	1.0	0.0
8	16.5	23.5	17.8	93.3	1.6	7.0	8.6	0.9
9	16.0	24.5	18.0	93.3	1.8	6.3	8.1	3.2
10	15.5	24.0	18.9	88.7	0.0	0.0	0.0	6.6
11	16.3	24.5	19.2	92.3	0.0	4.2	4.2	4.7
12	15.7	20.4	17.2	98.7	3.5	1.0	4.5	0.1
13	14.8	22.0	18.2	91.3	0.0	0.9	0.9	2.4
14	15.2	23.3	18.4	89.3	0.9	1.5	2.4	2.0
15	15.7	25.1	18.8	89.3	2.0	0.2	2.2	4.1
16	16.0	23.8	18.8	84.7	16.5	0.3	16.8	6.2
17	15.0	24.5	19.2	89.3	0.0	0.0	0.0	6.6
18	16.0	24.3	19.5	89.3	2.1	1.5	3.6	2.1
19	15.2	24.2	18.8	89.0	57.2	30.0	87.2	5.3
20	15.0	21.0	17.8	93.3	6.7	11.8	18.5	0.7
21	15.1	21.3	17.7	95.7	0.0	0.0	0.0	0.9
22	15.8	21.5	19.0	92.0	0.0	0.0	0.0	2.0
23	16.1	23.9	19.1	88.3	0.0	0.0	0.0	6.7
24	15.6	25.5	19.6	85.3	0.0	0.0	0.0	8.4
25	15.4	24.0	19.2	89.3	1.3	3.7	5.0	5.9
26	14.9	23.4	18.4	88.7	9.5	0.1	9.6	6.2
27	14.8	22.5	18.0	91.0	1.0	4.3	5.3	3.8
28	15.0	24.5	19.2	93.3	0.0	0.0	0.0	5.3
29	15.4	25.0	21.2	73.0	0.0	0.0	0.0	6.8
30	16.6	26.6	20.8	79.7	0.0	0.0	0.0	9.2
31	16.1	23.9	19.4	89.3	0.0	0.0	0.0	2.1
Total:					152.2	83.0	235.2	128.5
Promedio:	15.7	23.6	18.8	89.6				

Estación: El Sauce
Año : 2006

Dpto: Nariño
Mpio: La Unión

Latitud : 1° 37' N
Longitud: 77° 7' W
Altitud: 1609 m

MES	TEMPERATURA (°C)					PRECIPITACIÓN			
	Mín. Med.	Máx. Med.	Media	Max. Abs.	Mín. Abs.	Hum. Rel.(%)	Total mm.	Dias Lluvia	Brillo Sol.(h)
Enero	15.5	24.0	18.8	26.6	13.6	86.0	120.6	18	116.9
Febrero	16.2	25.6	19.8	30.0	15.0	82.4	139.8	10	137.6
Marzo	16.1	25.1	19.6	29.0	15.0	84.2	375.5	20	108.0
Abril	15.9	25.0	19.5	29.1	15.0	83.8	406.8	17	121.0
Mayo	16.1	26.0	20.2	29.0	15.0	80.4	171.8	13	176.2
Junio	15.6	25.8	19.9	30.2	14.0	75.1	109.1	7	167.5
Julio	16.3	27.7	21.1	30.2	13.8	61.8	11.9	5	200.4
Agosto	16.5	28.9	21.4	32.5	14.5	57.2	11.6	6	193.2
Septiembre	15.9	28.5	20.7	32.5	14.0	68.1	14.6	7	167.5
Octubre	15.8	26.6	19.8	30.6	14.0	80.6	221.6	15	167.6
Noviembre	15.3	23.1	18.3	28.0	14.5	89.6	368.8	24	106.5
Diciembre	15.7	23.6	18.8	26.6	14.8	89.6	235.2	20	128.5
Promedio:	15.9	25.8	19.8			78.2			
Absoluta:				32.5	13.6				
Total:							2187.3	162	1790.9



Estación: Blonay
Año : 2006

Dpto: Norte de Santander
Mpio: Chinácota

Latitud : 7° 34' N
Longitud: 72° 37' W
Altitud: 1250 m

Enero	Temperatura (°C)			Hum. Rel.(%)	Precipitación (mm)			Brillo Sol.(h)
	Min.	Máx.	Med.		Día	Noche	Total	
1	12.8	23.6	18.3	84.0	0.0	0.0	0.0	4.2
2	13.5	24.5	19.0	76.3	0.0	0.0	0.0	7.6
3	14.0	25.0	19.0	77.0	0.0	0.0	0.0	6.2
4	15.0	22.6	18.6	88.3	1.1	0.1	1.2	1.7
5	16.0	22.8	18.0	88.0	0.0	0.0	0.0	0.8
6	15.0	21.5	17.2	88.0	1.0	0.5	1.5	0.2
7	15.7	22.3	18.0	88.0	15.2	18.2	33.4	1.2
8	15.0	20.8	17.6	88.3	1.5	8.0	9.5	0.0
9	15.3	21.0	16.4	95.3	0.7	0.0	0.7	0.2
10	14.0	23.8	18.4	80.3	0.0	0.0	0.0	4.2
11	16.0	25.0	19.5	81.0	0.0	0.0	0.0	5.5
12	14.5	24.2	19.2	81.7	0.0	0.0	0.0	4.6
13	15.0	26.3	19.0	78.0	0.0	0.0	0.0	8.2
14	13.5	27.3	20.0	75.0	0.0	0.0	0.0	7.1
15	15.5	24.0	19.7	90.0	0.0	0.0	0.0	3.5
16	15.2	23.7	18.8	88.7	0.0	0.0	0.0	3.4
17	15.0	24.8	19.7	84.0	0.0	0.0	0.0	2.7
18	14.0	23.9	18.6	84.3	0.0	0.0	0.0	4.5
19	13.5	25.0	19.0	72.0	0.0	0.0	0.0	7.4
20	13.9	21.5	17.2	84.7	0.7	0.0	0.7	1.7
21	12.1	26.5	19.4	76.7	0.0	0.0	0.0	8.8
22	14.4	24.8	19.8	76.3	0.0	0.0	0.0	3.6
23	16.7	23.5	18.6	87.0	0.0	0.0	0.0	0.8
24	15.0	26.4	19.7	79.7	0.0	0.0	0.0	4.4
25	16.0	26.5	20.5	79.7	0.0	0.0	0.0	4.2
26	17.0	24.8	19.4	85.0	0.0	0.0	0.0	2.4
27	16.5	24.9	20.6	82.7	0.0	4.6	4.6	0.6
28	16.0	21.6	18.6	91.0	8.3	1.1	9.4	1.5
29	17.5	23.0	19.7	88.7	0.2	0.0	0.2	1.2
30	16.5	22.5	19.1	87.3	0.0	0.0	0.0	1.5
31	14.5	25.3	19.6	80.7	0.0	0.0	0.0	6.1
Total:					28.7	32.5	61.2	110.0
Promedio:	15.0	24.0	18.9	83.5				

Febrero	Temperatura (°C)			Hum. Rel.(%)	Precipitación (mm)			Brillo Sol.(h)
	Min.	Máx.	Med.		Día	Noche	Total	
1	15.8	24.5	19.8	82.3	0.0	0.0	0.0	1.4
2	16.5	27.5	20.7	78.3	0.0	0.0	0.0	6.3
3	15.9	26.2	21.0	74.0	0.0	0.0	0.0	5.6
4	16.5	26.0	20.8	81.0	0.0	0.0	0.0	0.0
5	15.6	24.8	19.6	84.3	0.0	0.0	0.0	4.6
6	15.5	23.8	19.6	81.0	0.0	0.0	0.0	3.7
7	14.2	25.4	19.5	76.7	0.0	0.0	0.0	6.6
8	14.8	25.8	20.2	75.0	0.4	0.6	1.0	8.0
9	15.0	25.6	20.0	77.7	0.0	0.0	0.0	6.2
10	15.7	23.5	19.6	84.0	0.0	0.7	0.7	4.0
11	15.0	25.8	19.8	76.0	0.0	0.0	0.0	5.1
12	17.0	24.8	20.5	81.0	0.0	0.0	0.0	3.8
13	16.0	26.4	20.3	77.3	0.0	0.0	0.0	7.9
14	15.0	23.5	19.6	82.0	0.0	0.0	0.0	6.2
15	11.0	24.0	18.2	74.3	0.0	0.0	0.0	5.3
16	12.5	26.5	19.8	73.3	0.0	0.0	0.0	8.2
17	16.5	26.8	20.8	73.7	0.0	0.0	0.0	5.4
18	16.0	23.6	19.7	82.0	0.0	9.7	9.7	1.7
19	15.8	20.5	17.6	90.7	0.0	0.0	0.0	0.4
20	15.5	22.5	18.3	85.3	0.0	0.0	0.0	1.5
21	13.0	23.5	18.8	79.3	0.0	0.0	0.0	5.6
22	13.5	27.0	19.4	75.0	0.0	0.0	0.0	6.6
23	16.5	26.4	20.2	85.0	0.0	0.0	0.0	4.3
24	14.0	24.0	18.6	86.0	0.3	0.0	0.3	3.6
25	13.0	25.8	19.9	73.3	0.0	0.0	0.0	6.8
26	13.5	26.8	20.2	73.7	0.0	0.0	0.0	7.0
27	16.0	22.1	18.4	89.7	6.9	0.5	7.4	0.1
28	15.5	25.7	19.3	78.0	0.0	0.0	0.0	4.7
29								
30								
31								
Total:					7.6	11.5	19.1	130.6
Promedio:	15.0	25.0	19.7	79.6				

Estación: Blonay
Año : 2006

Dpto: Norte de Santander
Mpio: Chinácota

Latitud : 7° 34' N
Longitud: 72° 37' W
Altitud: 1250 m

Marzo	Temperatura (°C)			Hum. Rel.(%)	Precipitación (mm)			Brillo Sol.(h)
	Min.	Máx.	Med.		Día	Noche	Total	
1	14.4	27.0	19.9	74.7	0.0	0.0	0.0	8.1
2	15.0	28.1	20.4	75.7	0.0	0.0	0.0	8.1
3	15.5	27.0	21.0	77.0	0.0	0.0	0.0	6.1
4	16.3	26.5	21.0	79.7	0.0	0.0	0.0	6.3
5	16.0	24.4	19.2	88.7	0.9	0.7	1.6	1.9
6	17.0	20.1	17.8	96.0	15.0	9.5	24.5	0.0
7	16.0	19.6	18.2	94.3	8.0	0.0	8.0	0.0
8	17.1	20.9	18.5	93.3	8.4	42.6	51.0	0.0
9	16.5	19.8	18.1	93.3	9.3	1.0	10.3	0.0
10	16.0	22.2	18.1	91.3	0.2	0.0	0.2	0.2
11	16.5	20.6	17.9	92.3	1.0	0.0	1.0	1.2
12	16.0	23.1	19.2	83.3	2.5	2.7	5.2	2.2
13	15.5	21.5	18.4	88.3	0.0	0.0	0.0	0.3
14	16.0	23.2	19.2	80.3	0.0	0.0	0.0	1.6
15	16.1	24.0	19.5	80.7	6.3	2.0	8.3	0.6
16	15.8	19.6	17.9	92.7	5.5	0.0	5.5	0.0
17	16.0	20.8	18.6	90.3	0.2	3.0	3.2	0.0
18	16.5	24.0	19.4	85.0	0.0	0.0	0.0	0.8
19	16.0	23.8	19.7	82.0	0.1	0.0	0.1	3.5
20	15.8	25.1	19.8	82.0	0.0	0.0	0.0	2.7
21	15.7	22.6	18.8	88.7	0.0	0.0	0.0	0.1
22	16.5	23.5	19.7	87.0	0.0	0.0	0.0	0.5
23	16.4	25.0	20.3	88.3	0.0	11.2	11.2	1.2
24	17.1	27.6	21.3	78.7	0.3	56.7	57.0	3.5
25	16.5	26.0	20.7	83.7	0.1	0.0	0.1	2.5
26	17.0	21.5	19.4	94.3	1.5	0.0	1.5	0.6
27	16.8	23.0	18.7	94.3	0.0	0.0	0.0	1.8
28	16.0	24.0	18.2	90.0	0.0	0.0	0.0	0.1
29	17.5	29.0	20.8	71.0	0.0	0.0	0.0	5.6
30	14.5	26.6	20.4	74.0	0.0	0.0	0.0	6.8
31	15.5	25.5	20.5	76.7	0.0	0.0	0.0	4.3
Total:					59.3	129.4	188.7	70.6
Promedio:	16.1	23.7	19.4	85.4				

Abril	Temperatura (°C)			Hum. Rel.(%)	Precipitación (mm)			Brillo Sol.(h)
	Min.	Máx.	Med.		Día	Noche	Total	
1	16.5	25.3	20.0	86.7	0.0	0.0	0.0	5.4
2	16.7	24.2	19.7	87.0	0.0	0.0	0.0	3.9
3	17.6	21.6	18.8	95.7	3.9	0.6	4.5	0.0
4	17.0	22.9	19.2	92.3	0.1	9.5	9.6	0.2
5	16.2	19.8	18.2	93.3	4.1	0.0	4.1	0.0
6	15.4	22.8	18.5	89.7	9.0	0.4	9.4	2.2
7	17.0	22.6	19.0	91.3	0.4	0.0	0.4	0.3
8	17.3	25.2	20.2	86.7	4.3	0.0	4.3	2.7
9	14.5	27.2	20.7	75.0	0.0	0.0	0.0	7.6
10	15.0	25.5	20.0	86.0	1.0	47.1	48.1	3.7
11	15.6	23.5	19.5	88.0	9.5	0.0	9.5	0.5
12	15.7	23.2	19.3	89.0	0.0	0.9	0.9	1.1
13	16.5	22.5	18.7	88.0	9.4	0.0	9.4	0.2
14	17.0	21.7	18.6	91.7	0.0	9.1	9.1	0.2
15	16.0	26.5	19.8	80.7	2.4	0.0	2.4	3.4
16	17.5	24.1	19.8	90.7	0.0	0.0	0.0	3.7
17	16.4	25.7	21.0	78.7	0.0	0.0	0.0	2.9
18	17.5	25.8	21.1	78.0	13.3	5.9	19.2	4.9
19	17.0	26.0	19.7	84.3	0.0	0.0	0.0	3.5
20	16.4	29.5	21.3	78.7	0.0	0.0	0.0	5.9
21	16.2	26.6	19.3	83.7	0.0	0.0	0.0	0.9
22	15.5	27.8	20.5	70.0	0.0	0.0	0.0	5.2
23	16.8	24.8	19.9	82.0	0.0	0.0	0.0	1.0
24	16.5	27.5	22.3	74.0	0.0	0.0	0.0	3.8
25	16.0	25.8	21.1	82.7	0.0	0.0	0.0	3.6
26	17.5	24.6	19.8	86.3	2.0	0.6	2.6	0.4
27	17.1	25.4	20.4	84.3	9.6	55.2	64.8	2.6
28	17.3	20.8	19.1	93.7	5.3	5.4	10.7	0.0
29	17.5	20.0	18.2	94.3	0.0	0.0	0.0	0.0
30	16.0	23.4	19.2	95.0	0.0	0.0	0.0	0.2
31								
Total:					74.3	134.7	209.0	70.0
Promedio:	16.5	24.4	19.8	85.9				

Estación: Blonay
Año : 2006

Dpto: Norte de Santander
Mpio: Chinácota

Latitud : 7° 34' N
Longitud: 72° 37' W
Altitud: 1250 m

Mayo	Temperatura (°C)			Hum. Rel.(%)	Precipitación (mm)			Brillo Sol.(h)
	Min.	Máx.	Med.		Día	Noche	Total	
1	17.3	24.0	18.9	95.7	34.7	0.0	34.7	0.6
2	16.0	26.0	19.9	83.0	0.0	2.5	2.5	4.6
3	17.0	25.2	19.2	90.7	0.0	0.0	0.0	1.8
4	15.3	26.0	19.8	81.0	0.0	0.0	0.0	3.9
5	16.0	25.8	20.6	79.3	0.0	0.0	0.0	2.3
6	17.6	24.5	20.3	84.0	0.0	0.0	0.0	0.5
7	17.5	25.5	20.4	83.0	15.6	14.8	30.4	1.1
8	17.1	25.6	20.2	85.3	2.0	7.4	9.4	2.4
9	17.0	25.7	20.0	86.0	2.0	0.0	2.0	1.2
10	17.3	26.4	21.3	75.3	0.0	4.4	4.4	1.9
11	16.5	26.0	20.3	82.3	3.6	5.9	9.5	2.0
12	16.7	24.1	19.8	87.3	0.7	17.5	18.2	1.3
13	16.5	26.3	20.4	81.0	0.0	0.4	0.4	6.6
14	17.0	27.2	20.9	81.7	2.5	0.0	2.5	4.6
15	16.5	26.6	20.7	82.0	2.1	0.0	2.1	2.6
16	16.4	27.0	20.4	81.7	9.6	0.0	9.6	3.7
17	16.7	26.5	20.2	82.0	1.9	0.0	1.9	2.6
18	16.5	24.8	19.7	85.3	3.8	0.0	3.8	0.5
19	16.0	25.4	20.4	80.7	0.0	0.0	0.0	2.9
20	14.5	27.5	20.4	72.0	0.0	0.0	0.0	8.8
21	15.0	28.5	20.1	71.3	0.0	0.0	0.0	8.9
22	14.5	30.1	20.8	66.3	0.0	0.0	0.0	9.1
23	14.3	26.8	20.3	72.7	0.0	0.0	0.0	3.0
24	15.4	28.5	20.5	72.7	0.0	0.0	0.0	8.7
25	15.8	27.3	20.2	73.0	0.0	0.0	0.0	6.1
26	15.0	26.6	19.4	82.0	0.0	0.0	0.0	3.1
27	16.8	25.5	20.1	84.0	0.4	0.0	0.4	1.4
28	16.0	27.8	20.8	76.3	1.9	0.0	1.9	6.8
29	15.4	23.5	19.0	84.7	0.0	0.0	0.0	0.1
30	15.8	27.5	20.4	78.7	0.0	0.0	0.0	5.1
31	15.7	26.5	20.7	79.7	0.0	0.0	0.0	5.9
Total:					80.8	52.9	133.7	114.1
Promedio:	16.2	26.3	20.2	80.7				

Junio	Temperatura (°C)			Hum. Rel.(%)	Precipitación (mm)			Brillo Sol.(h)
	Min.	Máx.	Med.		Día	Noche	Total	
1	17.0	22.0	18.9	89.3	2.8	0.0	2.8	0.0
2	15.8	28.5	21.3	79.0	5.6	0.0	5.6	7.8
3	16.5	25.5	20.4	83.3	0.0	0.0	0.0	5.8
4	15.5	28.8	21.0	74.0	0.0	0.0	0.0	6.7
5	17.5	27.9	21.0	71.7	0.0	0.3	0.3	3.4
6	16.5	23.8	19.8	85.3	8.2	0.9	9.1	0.0
7	16.6	26.2	20.0	82.7	9.6	0.0	9.6	4.6
8	16.2	23.8	19.4	88.0	0.6	0.0	0.6	0.0
9	15.5	27.6	21.4	75.0	1.0	0.0	1.0	6.9
10	17.0	26.1	20.2	82.7	0.0	0.0	0.0	2.2
11	16.8	26.0	19.9	84.7	6.8	0.0	6.8	3.1
12	17.0	30.1	20.8	68.0	0.0	0.5	0.5	14.5
13	15.0	27.9	20.0	73.0	0.0	0.0	0.0	6.2
14	16.0	23.5	17.8	95.0	7.0	0.0	7.0	0.5
15	15.8	27.5	19.8	71.7	0.0	0.0	0.0	4.2
16	13.9	28.5	20.6	70.0	0.0	0.0	0.0	8.8
17	14.4	26.5	20.2	77.7	0.0	0.0	0.0	6.5
18	17.0	27.5	20.9	77.0	0.0	0.0	0.0	3.6
19	16.5	25.5	20.3	80.3	0.0	0.0	0.0	3.5
20	15.4	25.4	20.6	77.3	0.0	0.0	0.0	4.7
21	16.0	21.0	18.2	93.3	1.2	0.0	1.2	0.0
22	15.5	25.5	20.4	77.3	0.1	0.0	0.1	4.3
23	15.6	28.1	20.4	75.3	0.0	4.9	4.9	8.5
24	16.8	25.8	20.6	81.0	0.0	0.0	0.0	2.3
25	16.5	26.4	18.8	86.7	0.0	0.0	0.0	3.6
26	16.2	26.5	20.6	79.0	0.0	0.8	0.8	5.2
27	17.1	27.2	20.4	80.0	0.0	0.0	0.0	6.2
28	16.5	26.0	20.3	80.7	0.0	0.0	0.0	3.9
29	15.7	26.4	20.8	77.0	0.0	0.0	0.0	7.0
30	16.5	29.3	20.7	77.7	0.0	0.0	0.0	4.2
31								
Total:					42.9	7.4	50.3	138.2
Promedio:	16.1	26.4	20.2	79.8				

Estación: Blonay
Año : 2006

Dpto: Norte de Santander
Mpio: Chinácota

Latitud : 7° 34' N
Longitud: 72° 37' W
Altitud: 1250 m

Julio	Temperatura (°C)			Hum. Rel.(%)	Precipitación (mm)			Brillo Sol.(h)
	Min.	Máx.	Med.		Día	Noche	Total	
1	16.5	29.5	21.5	70.7	0.0	0.0	0.0	8.9
2	17.0	27.2	20.8	79.3	0.0	0.0	0.0	6.4
3	16.5	24.5	20.5	81.0	0.0	0.0	0.0	0.2
4	16.6	25.5	20.5	81.0	0.3	0.0	0.3	2.0
5	16.5	25.6	20.0	80.7	1.4	0.0	1.4	2.2
6	17.0	27.5	20.2	74.0	0.1	0.0	0.1	1.6
7	16.7	22.8	19.6	87.0	1.0	0.0	1.0	0.2
8	16.0	27.0	21.2	75.7	0.0	0.0	0.0	8.8
9	16.1	28.2	20.8	75.3	0.0	0.0	0.0	6.0
10	16.5	27.5	18.8	84.3	4.1	0.0	4.1	2.8
11	15.7	27.7	20.5	74.7	0.0	0.0	0.0	3.0
12	17.5	25.4	20.6	79.3	0.0	0.0	0.0	2.8
13	16.0	28.0	20.7	80.0	0.0	0.0	0.0	3.5
14	15.9	24.6	19.5	83.0	18.0	0.0	18.0	0.5
15	15.0	28.5	21.1	70.7	0.0	6.5	6.5	6.4
16	17.5	23.8	19.8	85.3	1.5	0.3	1.8	1.2
17	17.0	26.3	20.5	75.7	0.0	0.0	0.0	4.0
18	15.6	27.4	20.5	77.7	0.7	0.0	0.7	5.5
19	16.0	28.2	19.6	79.7	0.9	0.0	0.9	3.7
20	15.5	27.5	20.7	68.0	0.0	0.0	0.0	2.8
21	16.5	25.5	20.2	69.7	0.0	0.0	0.0	2.8
22	15.6	24.4	19.8	79.3	0.0	0.0	0.0	3.5
23	16.4	24.8	19.1	83.0	3.6	0.6	4.2	4.4
24	16.0	26.5	20.2	72.7	0.3	0.0	0.3	6.5
25	16.0	26.0	19.3	76.3	0.0	0.0	0.0	2.3
26	14.4	28.0	19.9	77.0	2.5	0.2	2.7	4.4
27	15.5	22.5	18.5	95.7	7.1	0.9	8.0	0.6
28	14.5	20.6	17.0	95.7	9.5	0.0	9.5	0.0
29	13.7	26.2	19.5	78.3	0.0	0.0	0.0	6.7
30	16.0	29.8	20.8	75.3	4.3	0.0	4.3	7.3
31	15.5	28.3	20.3	77.7	0.0	0.0	0.0	4.2
Total:					55.3	8.5	63.8	115.2
Promedio:	16.0	26.3	20.1	78.8				

Agosto	Temperatura (°C)			Hum. Rel.(%)	Precipitación (mm)			Brillo Sol.(h)
	Min.	Máx.	Med.		Día	Noche	Total	
1	15.5	30.0	20.6	77.3	0.0	0.0	0.0	5.2
2	16.0	28.5	21.1	68.3	0.0	0.0	0.0	6.1
3	15.0	27.5	20.1	75.7	0.0	0.0	0.0	5.3
4	15.5	29.1	21.2	70.7	0.0	0.0	0.0	7.8
5	15.0	28.8	21.2	71.0	0.0	0.0	0.0	8.3
6	15.3	27.6	20.7	74.7	0.0	0.0	0.0	6.3
7	16.5	27.5	21.5	75.0	0.0	0.0	0.0	3.5
8	15.4	29.3	21.2	75.3	1.0	0.0	1.0	6.4
9	16.5	28.5	21.2	72.0	0.0	0.0	0.0	5.5
10	15.8	30.8	21.8	67.7	0.0	0.0	0.0	5.5
11	16.0	29.3	21.4	63.7	0.0	0.0	0.0	3.1
12	14.6	25.9	19.2	70.7	0.4	0.0	0.4	1.2
13	15.3	31.6	21.8	66.0	0.0	0.0	0.0	8.9
14	15.5	29.5	22.0	70.7	0.0	0.0	0.0	7.8
15	18.0	31.3	22.5	75.3	3.3	1.1	4.4	6.5
16	17.0	27.0	21.0	76.0	0.0	0.0	0.0	3.2
17	16.0	28.3	21.7	69.7	0.0	1.5	1.5	6.1
18	17.0	24.6	19.3	84.3	14.0	0.0	14.0	0.8
19	15.7	26.5	19.2	82.7	1.3	0.0	1.3	2.5
20	16.0	29.0	21.2	73.0	0.0	3.7	3.7	7.1
21	16.5	22.5	18.6	91.0	8.1	0.0	8.1	0.7
22	15.0	28.5	20.2	74.3	0.4	0.0	0.4	5.8
23	16.4	28.4	21.7	72.7	0.0	6.7	6.7	7.4
24	17.0	26.6	20.8	78.7	0.3	0.0	0.3	3.6
25	15.5	25.4	20.0	80.3	6.0	8.1	14.1	2.7
26	17.5	25.6	20.0	81.3	3.9	0.9	4.8	2.9
27	16.7	27.0	21.8	73.3	0.4	0.0	0.4	7.4
28	16.5	26.9	20.9	77.7	0.1	1.0	1.1	4.5
29	16.5	28.5	21.0	78.7	0.9	0.0	0.9	4.5
30	16.0	26.5	19.8	89.7	0.8	0.0	0.8	3.3
31	16.8	28.6	21.5	79.7	0.9	0.0	0.9	4.9
Total:					41.8	23.0	64.8	154.8
Promedio:	16.1	27.9	20.8	75.4				

Estación: Blonay
Año : 2006

Dpto: Norte de Santander
Mpio: Chinácota

Latitud : 7° 34' N
Longitud: 72° 37' W
Altitud: 1250 m

Septiembre	Temperatura (°C)			Hum. Rel.(%)	Precipitación (mm)			Brillo Sol.(h)
	Min.	Máx.	Med.		Día	Noche	Total	
1	16.2	29.0	21.6	71.3	0.0	0.0	0.0	8.5
2	15.8	28.3	21.4	73.3	0.0	0.0	0.0	2.6
3	16.0	27.0	21.2	76.7	0.0	0.0	0.0	6.0
4	15.5	27.5	20.4	75.7	3.6	0.0	3.6	3.9
5	15.5	28.3	20.5	78.0	1.0	0.4	1.4	6.5
6	17.5	27.0	20.2	77.3	1.0	32.4	33.4	2.0
7	16.5	25.5	19.4	80.0	1.1	0.0	1.1	2.7
8	15.5	28.0	21.0	74.7	0.0	0.0	0.0	7.0
9	16.5	28.3	20.4	73.7	0.0	0.0	0.0	6.0
10	14.9	28.9	21.5	69.7	0.2	0.0	0.2	8.5
11	15.5	29.0	21.1	70.7	0.0	0.0	0.0	2.0
12	15.6	26.5	21.1	76.7	1.7	5.9	7.6	4.0
13	16.5	27.4	20.6	76.3	0.0	0.0	0.0	3.5
14	16.0	28.8	20.6	75.0	2.2	4.2	6.4	6.1
15	17.0	26.6	21.4	80.7	0.3	0.2	0.5	3.8
16	15.4	22.0	18.0	93.3	10.0	0.0	10.0	0.4
17	15.7	24.5	19.2	88.7	0.9	0.0	0.9	1.3
18	16.5	28.0	20.4	76.7	4.6	0.7	5.3	6.3
19	16.0	27.0	21.2	77.3	0.0	0.0	0.0	3.6
20	15.0	29.0	20.8	73.7	0.0	0.0	0.0	8.1
21	14.5	28.5	20.0	74.3	8.4	0.0	8.4	6.1
22	15.0	29.3	21.3	72.3	0.0	1.3	1.3	4.5
23	16.0	28.9	21.6	73.7	0.0	0.0	0.0	5.1
24	15.0	30.4	22.2	66.3	0.0	0.0	0.0	5.6
25	16.5	27.0	21.2	73.0	0.0	0.3	0.3	4.6
26	16.2	31.4	21.8	64.3	0.0	0.0	0.0	8.2
27	15.5	30.2	21.4	70.3	0.0	0.0	0.0	8.0
28	15.0	29.6	21.8	70.3	1.8	0.0	1.8	6.2
29	16.0	28.9	21.7	75.7	0.0	0.0	0.0	5.2
30	16.3	28.0	21.3	72.3	0.0	0.0	0.0	1.7
31								
Total:					36.8	45.4	82.2	148.0
Promedio:	15.8	28.0	20.9	75.1				

Octubre	Temperatura (°C)			Hum. Rel.(%)	Precipitación (mm)			Brillo Sol.(h)
	Min.	Máx.	Med.		Día	Noche	Total	
1	16.2	28.8	20.6	78.3	10.0	0.2	10.2	3.6
2	16.4	28.9	21.6	71.7	0.0	47.1	47.1	4.3
3	16.8	27.3	20.8	77.0	0.0	0.4	0.4	4.9
4	17.5	29.0	21.6	69.7	0.5	0.0	0.5	3.8
5	16.0	29.9	21.6	66.0	0.0	0.0	0.0	8.2
6	16.2	29.6	21.8	69.3	0.0	0.0	0.0	5.6
7	17.5	28.4	21.4	74.7	0.0	0.0	0.0	4.9
8	16.0	28.7	21.4	78.0	5.5	0.0	5.5	5.8
9	17.4	27.5	21.2	76.3	0.0	0.0	0.0	2.2
10	17.5	30.0	23.2	68.3	0.0	0.0	0.0	7.3
11	18.4	28.3	21.6	77.3	3.1	0.0	3.1	3.8
12	17.5	27.4	21.6	74.0	0.0	6.8	6.8	0.9
13	16.6	29.0	21.7	73.0	0.0	0.0	0.0	2.5
14	16.4	26.0	20.6	83.3	0.2	1.0	1.2	4.6
15	16.6	25.4	20.0	85.7	7.0	0.0	7.0	2.7
16	17.5	26.4	20.4	80.7	30.4	39.1	69.5	3.5
17	16.0	27.1	19.4	79.0	0.1	17.6	17.7	3.0
18	15.8	25.8	20.1	79.0	2.8	1.6	4.4	4.5
19	16.5	26.5	20.1	79.0	25.0	0.0	25.0	5.1
20	15.8	24.5	19.9	82.7	0.0	0.2	0.2	1.3
21	17.5	24.6	20.0	83.0	5.0	64.9	69.9	3.4
22	17.5	24.8	20.8	86.0	4.8	0.0	4.8	2.9
23	17.6	27.0	21.5	78.3	0.0	0.0	0.0	6.3
24	18.0	28.4	22.1	75.7	0.0	0.0	0.0	7.1
25	16.0	28.8	21.0	77.0	16.0	3.6	19.6	7.4
26	17.0	25.4	20.8	80.3	0.4	0.1	0.5	0.1
27	16.5	26.8	20.8	80.0	0.0	3.1	3.1	3.6
28	16.7	28.3	21.2	77.3	10.5	0.0	10.5	6.7
29	17.0	25.9	20.8	81.0	6.3	0.0	6.3	1.7
30	16.5	25.3	20.0	84.7	33.7	0.0	33.7	3.7
31	17.8	25.2	20.8	82.3	0.0	0.0	0.0	2.5
Total:					161.3	185.7	347.0	127.9
Promedio:	16.9	27.3	21.0	77.7				

Estación: Blonay
Año : 2006

Dpto: Norte de Santander
Mpio: Chinácota

Latitud : 7° 34' N
Longitud: 72° 37' W
Altitud: 1250 m

Noviembre	Temperatura (°C)			Hum. Rel.(%)	Precipitación (mm)			Brillo Sol.(h)
	Min.	Máx.	Med.		Día	Noche	Total	
1	17.7	26.0	20.2	80.7	0.9	0.1	1.0	
2	16.0	26.1	20.6	80.3	1.7	0.3	2.0	
3	14.5	26.0	20.1	80.3	25.2	0.3	25.5	
4	15.0	28.0	20.8	74.0	0.0	0.0	0.0	
5	15.5	28.5	21.3	71.3	0.0	0.0	0.0	
6	16.8	26.7	21.0	80.3	7.7	0.2	7.9	
7	15.0	26.8	19.9	81.7	0.3	2.1	2.4	
8	16.9	25.9	20.0	79.0	0.0	0.0	0.0	
9	16.5	25.6	20.2	82.0	0.0	0.0	0.0	
10	17.0	25.5	20.0	80.3	1.5	8.4	9.9	
11	15.5	25.8	20.5	79.3	0.2	0.2	0.4	
12	16.2	25.9	20.2	85.0	5.6	0.1	5.7	
13	17.5	23.9	19.5	89.3	1.0	0.0	1.0	
14	16.2	24.3	19.8	90.3	1.7	1.4	3.1	
15	16.0	24.5	19.9	93.7	16.0	5.3	21.3	
16	16.2	25.4	20.0	81.3	1.7	0.1	1.8	
17	16.5	25.5	19.3	82.3	0.0	0.0	0.0	
18	15.0	26.4	19.8	79.7	0.0	0.0	0.0	
19	16.6	27.5	21.0	76.0	0.0	0.0	0.0	
20	16.8	27.5	21.2	76.0	0.0	0.0	0.0	
21	16.0	26.8	20.4	75.7	0.0	0.0	0.0	
22	15.6	27.5	20.3	74.3	0.0	0.0	0.0	
23	15.3	27.7	20.3	73.3	0.2	5.0	5.2	
24	16.2	27.5	20.4	78.3	14.7	0.5	15.2	
25	16.6	26.3	20.2	79.0	0.0	0.0	0.0	
26	15.2	27.4	20.4	74.3	0.0	0.0	0.0	
27	16.0	28.0	20.7	77.3	0.4	0.3	0.7	
28	15.9	27.2	21.5	75.0	0.0	0.0	0.0	
29	15.8	25.5	17.8	93.0	1.3	0.0	1.3	
30	16.0	27.0	20.6	76.7	0.0	0.0	0.0	
31								
Total:					80.1	24.3	104.4	
Promedio:	16.1	26.4	20.3	80.0				

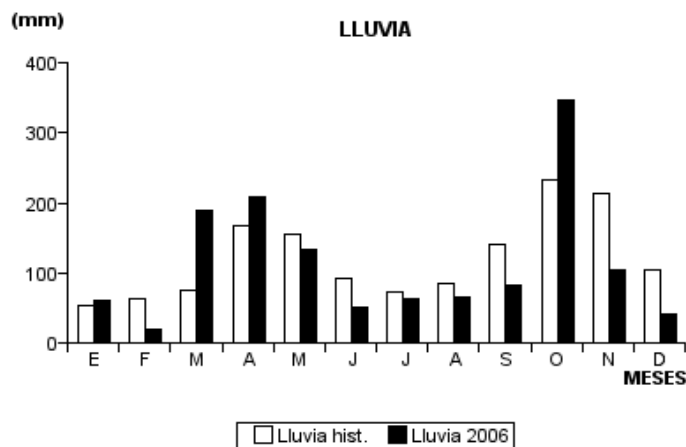
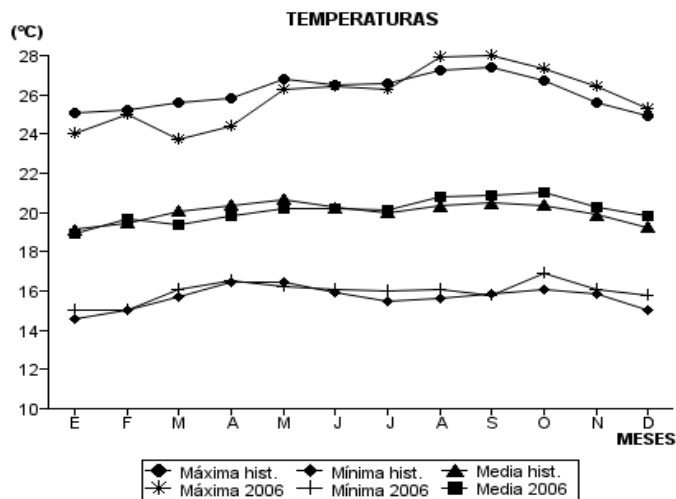
Diciembre	Temperatura (°C)			Hum. Rel.(%)	Precipitación (mm)			Brillo Sol.(h)
	Min.	Máx.	Med.		Día	Noche	Total	
1	15.8	25.6	19.8	83.3	0.0	9.7	9.7	7.4
2	16.4	24.0	20.0	85.7	0.8	1.8	2.6	1.0
3	17.6	25.5	20.6	82.3	0.0	0.0	0.0	4.4
4	17.5	19.5	18.2	95.3	5.7	8.8	14.5	0.0
5	16.0	21.7	18.4	91.7	0.0	0.0	0.0	0.6
6	15.0	24.4	19.4	85.0	0.0	0.0	0.0	2.7
7	16.5	24.7	19.0	85.3	0.0	0.0	0.0	1.3
8	15.2	26.5	20.6	79.3	0.3	0.3	0.6	6.0
9	15.5	25.8	20.5	78.7	0.0	0.0	0.0	4.0
10	16.0	26.2	20.6	82.7	1.2	0.2	1.4	4.5
11	15.0	25.0	19.6	86.3	2.9	0.3	3.2	4.3
12	17.0	24.3	20.2	90.3	1.6	0.2	1.8	0.6
13	16.5	25.4	19.5	82.7	0.0	5.0	5.0	7.1
14	17.2	20.0	18.5	92.0	0.9	1.1	2.0	0.0
15	16.0	26.0	20.5	76.0	0.0	0.0	0.0	4.6
16	15.5	26.8	20.6	74.3	0.0	0.0	0.0	7.6
17	14.8	25.0	19.2	80.7	0.0	0.0	0.0	5.1
18	17.0	23.5	20.1	83.7	0.0	0.0	0.0	0.6
19	15.5	27.0	19.9	75.0	0.0	0.0	0.0	7.3
20	15.4	27.2	20.7	75.3	0.0	0.0	0.0	5.1
21	15.6	27.5	20.1	77.0	0.0	0.0	0.0	6.0
22	15.0	25.5	19.1	80.3	0.0	0.0	0.0	3.3
23	15.6	25.8	20.1	76.3	0.0	0.0	0.0	1.6
24	15.5	24.4	19.3	77.7	0.0	0.0	0.0	2.5
25	16.5	26.5	19.8	77.3	0.0	0.0	0.0	6.5
26	15.5	25.2	19.1	76.3	0.0	0.0	0.0	4.1
27	16.0	26.4	20.2	74.3	0.0	0.0	0.0	3.8
28	15.5	26.5	19.5	75.3	0.0	0.0	0.0	7.3
29	14.8	27.5	19.7	74.0	0.0	0.0	0.0	4.9
30	14.5	27.3	20.0	74.7	0.0	0.0	0.0	7.0
31	15.4	26.5	19.7	75.0	0.0	0.0	0.0	6.6
Total:					13.4	27.4	40.8	127.8
Promedio:	15.8	25.3	19.8	80.8				

Estación: Blonay
Año : 2006

Dpto: Norte de Santander
Mpio: Chinácota

Latitud : 7° 34' N
Longitud: 72° 37' W
Altitud: 1250 m

MES	TEMPERATURA (°C)					PRECIPITACIÓN			
	Mín. Med.	Máx. Med.	Media	Max. Abs.	Mín. Abs.	Hum. Rel.(%)	Total mm.	Dias Lluvia	Brillo Sol.(h)
Enero	15.0	24.0	18.9	27.3	12.1	83.5	61.2	9	110.0
Febrero	15.0	25.0	19.7	27.5	11.0	79.6	19.1	5	130.6
Marzo	16.1	23.7	19.4	29.0	14.4	85.4	188.7	16	70.6
Abril	16.5	24.4	19.8	29.5	14.5	85.9	209.0	16	70.0
Mayo	16.2	26.3	20.2	30.1	14.3	80.7	133.7	16	114.1
Junio	16.1	26.4	20.2	30.1	13.9	79.8	50.3	14	138.2
Julio	16.0	26.3	20.1	29.8	13.7	78.8	63.8	16	115.2
Agosto	16.1	27.9	20.8	31.6	14.6	75.4	64.8	18	154.8
Septiembre	15.8	28.0	20.9	31.4	14.5	75.1	82.2	15	148.0
Octubre	16.9	27.3	21.0	30.0	15.8	77.7	347.0	22	127.9
Noviembre	16.1	26.4	20.3	28.5	14.5	80.0	104.4	16	
Diciembre	15.8	25.3	19.8	27.5	14.5	80.8	40.8	9	127.8
Promedio:	16.0	25.9	20.1			80.2			
Absoluta:				31.6	11.0				
Total:							1365.0	172	



Estación: Gabriel María Barriga
Año : 2006

Dpto: Norte de Santander
Mpio: Convención

Latitud : 8° 25' N
Longitud: 73° 20' W
Altitud: 1261 m

Enero	Temperatura (°C)			Hum. Rel.(%)	Precipitación (mm)			Brillo Sol.(h)
	Min.	Máx.	Med.		Día	Noche	Total	
1	15.0	20.1	17.5	94.3	1.4	0.0	1.4	0.8
2	14.2	24.9	17.8	84.7	0.0	0.0	0.0	6.1
3	15.2	25.0	18.6	83.3	0.0	6.5	6.5	7.1
4	17.4	23.6	18.8	94.3	1.3	13.5	14.8	1.9
5	17.2	20.0	17.9	93.7	1.2	4.1	5.3	0.0
6	16.4	22.2	18.2	90.7	0.0	0.0	0.0	2.3
7	17.0	23.8	19.0	87.3	0.0	1.0	1.0	4.5
8	16.6	19.4	17.0	92.7	5.3	9.5	14.8	0.5
9	15.6	22.0	16.8	87.3	1.5	0.0	1.5	4.4
10	13.4	20.5	17.6	91.0	0.3	0.0	0.3	0.1
11	16.0	24.3	18.8	85.7	0.0	0.0	0.0	3.5
12	17.0	24.1	19.4	88.0	0.0	0.0	0.0	4.4
13	17.5	25.0	20.1	87.3	0.0	0.0	0.0	5.8
14	17.2	26.5	20.8	85.0	0.0	0.0	0.0	4.6
15	18.0	24.8	20.3	86.3	0.0	0.0	0.0	5.1
16	17.6	21.2	18.6	94.0	0.0	0.0	0.0	0.2
17	17.7	23.9	19.3	92.0	0.0	7.5	7.5	7.7
18	15.4	23.1	17.8	86.0	0.4	0.0	0.4	4.4
19	16.4	23.0	17.8	89.7	0.0	18.1	18.1	4.6
20	15.0	22.8	17.3	86.7	0.9	0.0	0.9	5.4
21	15.8	23.2	18.8	86.3	0.0	0.0	0.0	4.5
22	17.0	21.8	19.3	89.7	0.0	0.0	0.0	1.3
23	18.2	23.2	19.6	94.0	0.0	0.0	0.0	0.9
24	17.8	21.6	19.0	94.7	0.0	0.0	0.0	0.0
25	18.5	21.6	19.9	91.7	0.0	0.0	0.0	0.0
26	18.6	25.8	20.7	91.7	0.0	0.0	0.0	2.1
27	17.0	22.6	20.0	92.0	0.0	6.7	6.7	0.7
28	16.6	19.5	17.6	95.7	10.5	12.7	23.2	0.0
29	16.5	18.4	17.3	95.7	0.3	0.0	0.3	0.0
30	17.5	20.6	18.7	94.0	0.0	0.0	0.0	0.1
31	17.6	24.6	19.6	88.0	0.0	0.0	0.0	4.6
Total:					23.1	79.6	102.7	87.6
Promedio:	16.7	22.7	18.7	90.1				

Febrero	Temperatura (°C)			Hum. Rel.(%)	Precipitación (mm)			Brillo Sol.(h)
	Min.	Máx.	Med.		Día	Noche	Total	
1	17.2	21.5	18.4	92.3	0.0	0.0	0.0	0.1
2	18.0	24.6	20.3	87.3	0.0	0.0	0.0	1.9
3	18.2	23.0	20.3	89.0	0.0	0.0	0.0	0.4
4	18.4	25.8	21.3	84.3	0.0	0.0	0.0	4.0
5	17.0	25.6	19.8	88.3	0.0	0.0	0.0	3.3
6	16.0	23.5	18.8	85.0	0.0	0.0	0.0	4.3
7	15.0	24.0	18.8	86.7	0.0	0.0	0.0	4.8
8	15.0	25.1	19.6	84.0	0.0	0.0	0.0	7.5
9	16.2	23.9	19.5	83.0	0.0	0.0	0.0	3.4
10	15.0	22.6	17.3	87.0	0.0	0.0	0.0	3.1
11	14.6	25.6	20.3	84.3	0.0	0.0	0.0	6.0
12	18.0	25.8	20.9	84.7	0.0	0.0	0.0	5.7
13	15.8	26.0	20.7	82.7	0.0	0.0	0.0	7.2
14	16.0	22.4	18.6	84.7	0.0	0.0	0.0	5.6
15	16.6	23.8	19.0	82.7	0.0	0.0	0.0	5.7
16	16.4	23.1	18.9	86.7	0.0	0.0	0.0	1.8
17	17.4	24.6	20.3	85.7	0.0	1.2	1.2	4.8
18	17.6	22.2	18.6	93.7	1.2	0.0	1.2	0.6
19	13.2	22.0	18.0	84.0	0.0	0.0	0.0	5.6
20	15.2	20.0	17.5	88.7	0.0	0.8	0.8	1.1
21	14.8	24.5	19.0	83.7	0.0	1.7	1.7	6.9
22	16.7	22.6	19.0	87.7	0.0	0.0	0.0	3.3
23	17.8	22.4	18.4	94.0	0.0	0.0	0.0	2.8
24	16.4	23.6	18.4	88.7	0.0	0.0	0.0	3.7
25	16.2	24.6	19.5	85.3	0.0	0.0	0.0	4.3
26	16.5	24.9	20.1	85.7	0.0	0.0	0.0	5.1
27	16.4	22.6	19.7	87.7	0.0	0.0	0.0	0.7
28	16.2	18.0	17.2	96.7	0.0	0.0	0.0	0.0
29								
30								
31								
Total:					1.2	3.7	4.9	103.7
Promedio:	16.3	23.5	19.2	86.9				

Estación: Gabriel María Barriga
Año : 2006

Dpto: Norte de Santander
Mpio: Convención

Latitud : 8° 25' N
Longitud: 73° 20' W
Altitud: 1261 m

Marzo	Temperatura (°C)			Hum. Rel.(%)	Precipitación (mm)			Brillo Sol.(h)
	Min.	Máx.	Med.		Día	Noche	Total	
1	16.6	24.0	19.9	88.0	0.0	0.0	0.0	3.1
2	18.5	27.5	21.9	83.0	0.0	0.0	0.0	4.5
3	18.8	27.4	21.7	83.7	0.0	50.0	50.0	7.0
4	19.0	25.2	21.4	87.0	0.0	0.0	0.0	3.5
5	18.0	20.6	18.4	96.0	5.4	11.3	16.7	0.0
6	17.0	20.5	18.1	90.3	2.6	0.3	2.9	0.6
7	17.1	19.0	17.5	95.7	1.2	0.0	1.2	0.0
8	17.0	20.0	18.0	96.0	0.2	8.3	8.5	0.0
9	16.4	18.0	17.3	97.0	5.3	4.9	10.2	0.0
10	17.0	19.0	17.5	96.7	5.6	7.6	13.2	0.2
11	17.3	20.5	17.5	96.3	0.1	0.4	0.5	0.2
12	16.8	24.4	19.0	90.7	1.6	0.7	2.3	4.2
13	15.8	20.5	17.7	90.3	0.0	0.0	0.0	0.9
14	15.1	22.0	17.6	90.7	0.0	0.0	0.0	2.4
15	15.8	22.8	18.5	90.7	0.0	0.8	0.8	3.4
16	16.8	18.6	17.9	95.3	1.7	0.0	1.7	0.0
17	17.4	18.3	17.8	96.7	0.3	0.3	0.6	0.0
18	16.2	18.6	17.8	95.3	1.2	0.0	1.2	0.0
19	16.4	20.0	18.5	92.3	0.0	0.0	0.0	0.1
20	16.8	21.6	19.2	90.3	0.0	0.0	0.0	0.5
21	17.0	21.2	18.8	92.0	0.0	0.0	0.0	0.0
22	17.6	24.2	19.8	89.7	0.0	0.6	0.6	1.2
23	17.7	25.0	20.5	86.0	0.6	8.0	8.6	3.5
24	17.0	28.0	20.0	83.3	30.4	5.8	36.2	4.5
25	17.2	25.6	20.6	87.3	0.0	5.4	5.4	5.4
26	18.2	20.6	19.3	93.3	0.0	0.0	0.0	0.1
27	17.2	20.0	19.0	94.7	0.0	0.0	0.0	0.0
28	16.6	24.6	20.7	87.0	0.0	0.0	0.0	5.1
29	18.0	22.6	20.6	89.7	0.0	0.0	0.0	0.5
30	17.5	24.6	20.2	86.0	0.0	0.0	0.0	5.0
31	17.0	24.5	19.4	88.3	0.0	0.0	0.0	5.5
Total:					56.2	104.4	160.6	61.4
Promedio:	17.1	22.2	19.1	90.9				

Abril	Temperatura (°C)			Hum. Rel.(%)	Precipitación (mm)			Brillo Sol.(h)
	Min.	Máx.	Med.		Día	Noche	Total	
1	17.0	22.5	18.9	94.0	2.2	0.0	2.2	3.7
2	17.8	21.0	19.5	91.7	0.0	0.0	0.0	0.6
3	17.4	21.8	19.2	92.3	3.9	0.0	3.9	0.2
4	18.0	22.4	19.3	91.7	0.0	8.3	8.3	1.1
5	16.5	23.0	18.3	91.7	0.6	0.0	0.6	0.6
6	15.6	23.2	19.1	85.7	0.0	0.0	0.0	4.0
7	17.1	19.0	18.1	94.7	0.0	0.0	0.0	2.8
8	17.3	21.0	19.1	93.7	0.0	0.0	0.0	0.0
9	17.0	26.0	21.0	85.0	1.9	0.7	2.6	4.2
10	17.4	25.2	21.2	85.0	0.0	0.0	0.0	4.9
11	17.8	22.0	19.4	89.3	0.0	0.0	0.0	0.1
12	16.5	21.6	19.0	91.7	1.0	10.2	11.2	0.7
13	16.2	23.0	19.1	87.0	1.5	0.5	2.0	2.6
14	16.0	22.6	18.7	90.0	19.0	0.0	19.0	1.0
15	16.0	24.2	19.2	85.0	0.0	0.0	0.0	2.6
16	17.6	21.7	19.4	91.7	0.0	0.9	0.9	0.6
17	17.0	23.5	20.5	88.3	5.2	4.4	9.6	3.3
18	18.0	25.2	19.6	93.7	18.4	0.6	19.0	0.0
19	17.6	25.4	21.2	86.0	0.0	0.2	0.2	3.4
20	18.2	26.4	21.6	86.3	0.0	0.0	0.0	5.3
21	18.4	23.4	20.9	90.0	0.0	0.0	0.0	4.2
22	16.2	25.0	21.0	87.3	0.0	0.0	0.0	0.1
23	18.5	24.0	20.9	86.3	0.0	0.2	0.2	0.2
24	18.0	24.2	20.8	88.0	0.0	0.0	0.0	2.7
25	17.8	25.0	20.6	88.7	0.0	2.0	2.0	2.4
26	17.5	24.0	20.7	89.0	0.0	21.2	21.2	0.7
27	17.4	26.0	20.9	85.7	1.8	1.5	3.3	5.3
28	17.5	22.0	20.1	90.7	4.0	0.0	4.0	2.4
29	18.4	20.8	19.0	93.7	0.0	0.0	0.0	0.0
30	17.0	23.0	19.0	94.0	0.0	0.0	0.0	0.7
31								
Total:					59.5	50.7	110.2	60.4
Promedio:	17.3	23.3	19.8	89.6				

Estación: Gabriel María Barriga
Año : 2006

Dpto: Norte de Santander
Mpio: Convención

Latitud : 8° 25' N
Longitud: 73° 20' W
Altitud: 1261 m

Mayo	Temperatura (°C)			Hum. Rel.(%)	Precipitación (mm)			Brillo Sol.(h)
	Min.	Máx.	Med.		Día	Noche	Total	
1	17.2	26.0	21.0	87.3	0.0	0.0	0.0	3.7
2	18.4	25.0	21.0	84.3	0.0	0.0	0.0	3.2
3	17.2	23.0	20.4	90.3	0.0	1.7	1.7	0.3
4	16.5	24.4	19.4	90.3	0.0	0.0	0.0	2.1
5	17.2	24.8	20.2	89.0	3.2	0.9	4.1	1.5
6	18.6	25.1	21.2	88.0	1.2	1.3	2.5	3.0
7	18.0	24.8	21.0	90.0	0.4	11.6	12.0	2.0
8	17.0	25.6	20.5	88.3	0.3	9.2	9.5	1.2
9	17.8	26.8	20.5	88.0	7.4	0.4	7.8	1.9
10	18.6	24.5	21.4	84.0	0.0	0.0	0.0	1.1
11	17.4	23.8	19.5	90.0	0.4	11.5	11.9	1.9
12	17.3	27.0	21.4	83.0	0.3	17.0	17.3	5.2
13	18.0	25.4	20.5	88.7	1.1	0.0	1.1	3.6
14	17.8	24.6	20.9	87.3	0.0	0.0	0.0	4.4
15	16.6	26.2	21.2	84.0	0.0	0.0	0.0	5.9
16	17.0	28.3	21.2	82.3	4.5	1.3	5.8	8.1
17	17.8	26.0	20.4	86.7	5.3	7.7	13.0	2.2
18	18.0	24.2	20.8	88.0	0.0	0.0	0.0	0.0
19	18.2	25.7	21.0	85.0	6.9	0.0	6.9	4.0
20	17.2	27.1	21.4	82.3	0.0	0.0	0.0	9.5
21	18.2	26.8	21.4	83.3	0.0	0.0	0.0	6.8
22	16.2	26.4	21.2	80.0	0.0	0.0	0.0	9.4
23	15.8	28.0	21.5	74.0	0.0	0.0	0.0	8.8
24	15.6	27.0	21.6	78.0	0.0	0.0	0.0	8.9
25	16.4	23.8	20.5	87.0	0.0	0.0	0.0	3.4
26	18.0	27.0	21.8	82.7	0.0	0.0	0.0	5.1
27	18.2	27.2	21.6	84.7	0.0	0.0	0.0	3.8
28	18.5	26.2	20.8	84.7	0.0	0.0	0.0	4.4
29	18.2	22.8	20.4	90.3	0.0	0.0	0.0	0.0
30	16.8	26.0	21.0	86.0	0.0	0.0	0.0	2.7
31	19.0	26.5	21.8	84.7	0.0	9.3	9.3	2.9
Total:					31.0	71.9	102.9	121.0
Promedio:	17.5	25.7	20.9	85.6				

Junio	Temperatura (°C)			Hum. Rel.(%)	Precipitación (mm)			Brillo Sol.(h)
	Min.	Máx.	Med.		Día	Noche	Total	
1	17.6	24.3	19.8	87.0	0.0	0.0	0.0	0.0
2	17.4	26.5	21.3	82.7	2.5	0.5	3.0	1.3
3	18.5	26.8	21.3	82.3	0.0	0.0	0.0	5.1
4	17.1	27.4	20.0	85.7	0.0	0.0	0.0	4.3
5	18.0	27.8	22.1	77.3	0.0	0.0	0.0	7.3
6	18.3	24.0	20.4	89.0	0.0	0.0	0.0	0.1
7	18.0	25.4	20.2	84.7	21.6	13.5	35.1	0.4
8	18.1	24.6	20.4	86.3	0.0	0.0	0.0	2.2
9	18.5	26.8	21.4	82.7	0.0	0.0	0.0	4.9
10	17.4	25.0	20.5	84.3	0.0	0.0	0.0	2.2
11	17.5	21.0	18.8	91.0	0.5	0.0	0.5	0.1
12	16.6	25.6	21.1	82.7	0.0	0.0	0.0	6.2
13	15.4	27.1	20.4	80.7	0.0	0.0	0.0	8.1
14	17.8	27.4	21.9	74.7	0.0	0.4	0.4	3.3
15	16.8	27.0	21.0	83.0	0.0	0.0	0.0	7.4
16	18.0	25.6	21.2	82.7	0.0	0.0	0.0	6.5
17	17.0	26.0	21.4	83.0	0.0	0.0	0.0	5.0
18	16.8	26.6	21.4	83.0	0.0	0.0	0.0	3.7
19	17.0	26.0	20.6	85.7	0.0	0.3	0.3	8.3
20	16.6	25.4	21.7	84.7	46.2	1.9	48.1	5.8
21	17.8	26.0	21.2	81.3	0.2	0.0	0.2	0.7
22	15.6	27.4	21.8	78.3	0.0	0.0	0.0	7.5
23	18.3	27.8	21.4	81.3	4.5	0.0	4.5	7.0
24	18.0	24.1	20.5	86.7	0.0	0.0	0.0	0.0
25	17.2	27.6	21.6	80.7	0.0	0.0	0.0	6.7
26	17.5	27.5	22.2	83.3	0.0	0.0	0.0	8.5
27	17.6	28.6	22.0	86.7	0.0	0.6	0.6	4.4
28	19.0	25.2	20.8	88.3	2.0	0.0	2.0	0.9
29	17.0	28.8	22.0	70.3	0.0	0.0	0.0	9.0
30	16.4	29.4	21.6	76.0	0.0	0.0	0.0	9.1
31								
Total:					77.5	17.2	94.7	136.0
Promedio:	17.4	26.3	21.1	82.9				

Estación: Gabriel María Barriga
Año : 2006

Dpto: Norte de Santander
Mpio: Convención

Latitud : 8° 25' N
Longitud: 73° 20' W
Altitud: 1261 m

Julio	Temperatura (°C)			Hum. Rel.(%)	Precipitación (mm)			Brillo Sol.(h)
	Min.	Máx.	Med.		Día	Noche	Total	
1	16.2	29.7	24.0	58.3	0.0	0.0	0.0	9.8
2	17.1	29.4	22.0	71.7	0.0	0.0	0.0	9.2
3	17.0	28.6	21.8	78.3	0.0	0.0	0.0	6.5
4	17.2	26.7	21.9	78.3	0.0	0.0	0.0	2.5
5	17.4	27.8	21.9	74.3	0.0	0.0	0.0	8.1
6	15.8	27.0	21.0	83.3	0.0	0.0	0.0	8.6
7	17.5	26.0	20.1	86.0	0.0	0.0	0.0	1.3
8	17.2	26.4	21.4	71.3	0.0	0.0	0.0	3.5
9	16.8	28.6	22.8	78.0	0.0	0.0	0.0	8.9
10	16.5	26.8	20.0	84.7	2.5	0.0	2.5	4.9
11	16.3	25.6	20.6	81.0	0.0	0.0	0.0	6.4
12	18.4	24.0	20.4	87.0	0.0	0.0	0.0	1.3
13	18.2	26.9	21.6	83.3	0.0	0.0	0.0	3.9
14	17.2	26.0	19.9	83.7	15.8	0.3	16.1	3.0
15	16.2	27.2	21.1	81.7	0.0	2.4	2.4	8.0
16	17.5	23.5	20.2	85.7	0.0	0.0	0.0	0.8
17	16.9	26.8	21.2	81.7	0.0	0.0	0.0	5.3
18	18.0	26.5	20.8	82.0	9.5	0.3	9.8	5.2
19	16.6	28.2	20.2	79.3	0.0	0.0	0.0	5.6
20	15.8	27.0	21.0	78.3	0.0	0.4	0.4	7.0
21	15.4	27.2	21.6	76.0	0.0	0.0	0.0	8.3
22	17.5	25.0	20.8	86.0	0.0	0.0	0.0	4.4
23	16.2	26.0	21.0	80.0	0.0	0.0	0.0	6.0
24	17.0	28.0	21.0	84.7	0.0	0.0	0.0	4.3
25	16.2	26.4	20.3	84.7	0.0	0.0	0.0	6.0
26	17.4	25.8	20.3	80.0	0.6	4.3	4.9	6.0
27	17.0	25.0	20.0	81.3	9.0	14.2	23.2	4.8
28	16.8	21.4	18.8	91.0	0.5	0.0	0.5	0.1
29	15.2	26.6	20.8	78.0	0.0	0.0	0.0	4.4
30	17.4	28.8	20.3	81.3	2.6	1.1	3.7	6.3
31	17.2	28.0	21.9	81.3	6.4	0.0	6.4	5.0
Total:					46.9	23.0	69.9	165.4
Promedio:	16.9	26.7	21.0	80.4				

Agosto	Temperatura (°C)			Hum. Rel.(%)	Precipitación (mm)			Brillo Sol.(h)
	Min.	Máx.	Med.		Día	Noche	Total	
1	17.0	27.0	21.1	76.0	0.0	0.0	0.0	8.5
2	16.6	29.1	21.0	72.7	0.0	0.0	0.0	10.1
3	15.8	29.6	23.2	66.7	0.0	0.0	0.0	10.1
4	16.4	29.4	22.0	72.3	0.0	0.0	0.0	9.2
5	16.8	26.9	22.7	75.0	0.0	0.0	0.0	9.3
6	16.0	28.2	22.2	79.3	0.0	0.0	0.0	5.7
7	17.2	25.8	21.4	82.3	0.0	0.0	0.0	5.1
8	18.4	27.2	21.1	83.0	0.0	0.0	0.0	4.7
9	17.4	26.8	21.8	85.3	0.0	0.4	0.4	2.1
10	18.3	26.2	21.5	86.3	0.0	0.0	0.0	4.1
11	18.4	28.8	22.8	73.0	0.0	0.0	0.0	1.4
12	15.0	28.8	21.4	67.0	0.0	0.0	0.0	0.0
13	16.2	27.6	21.5	76.3	0.0	0.0	0.0	9.8
14	17.2	27.8	22.6	81.7	0.0	0.8	0.8	7.0
15	18.0	26.4	22.0	84.0	0.0	0.8	0.8	6.6
16	17.8	26.0	22.0	83.0	0.0	0.3	0.3	5.3
17	17.2	26.8	21.6	80.7	0.0	2.1	2.1	3.5
18	17.4	23.6	19.6	83.7	1.9	0.9	2.8	0.2
19	17.5	28.1	20.6	78.0	1.1	0.0	1.1	5.3
20	16.8	27.6	21.8	81.7	0.0	0.0	0.0	9.4
21	16.5	27.2	21.5	79.3	0.0	0.0	0.0	5.2
22	17.0	25.4	21.3	83.7	0.0	2.3	2.3	6.2
23	18.4	26.8	21.5	84.3	0.0	5.9	5.9	4.5
24	16.2	26.0	20.6	86.0	0.0	0.0	0.0	5.8
25	17.5	23.4	19.6	89.0	0.0	5.4	5.4	1.8
26	16.5	27.4	20.3	76.0	0.0	0.0	0.0	3.9
27	16.4	25.7	20.4	83.7	0.0	2.0	2.0	4.6
28	16.5	26.8	19.7	85.7	1.1	8.7	9.8	7.5
29	16.0	26.0	20.7	83.0	0.0	0.0	0.0	8.4
30	15.8	29.0	20.2	82.7	23.7	0.0	23.7	4.4
31	16.0	26.2	21.4	83.7	0.0	0.0	0.0	9.1
Total:					27.8	29.6	57.4	178.8
Promedio:	16.9	27.0	21.3	80.2				

Estación: Gabriel María Barriga
Año : 2006

Dpto: Norte de Santander
Mpio: Convención

Latitud : 8° 25' N
Longitud: 73° 20' W
Altitud: 1261 m

Septiembre	Temperatura (°C)			Hum. Rel.(%)	Precipitación (mm)			Brillo Sol.(h)
	Min.	Máx.	Med.		Día	Noche	Total	
1	18.0	27.2	20.4	86.0	10.1	0.0	10.1	4.2
2	16.8	26.2	20.4	85.7	0.0	2.1	2.1	4.0
3	17.5	24.4	19.7	89.3	1.6	0.0	1.6	3.3
4	16.2	26.0	21.2	84.3	0.0	0.0	0.0	4.9
5	16.4	26.8	21.5	81.3	1.0	0.0	1.0	6.8
6	17.8	26.5	22.0	83.3	0.0	15.4	15.4	5.7
7	16.6	23.4	18.9	95.7	6.7	0.0	6.7	4.2
8	17.8	27.0	20.7	81.7	0.6	2.2	2.8	6.4
9	16.6	26.2	21.0	83.0	0.0	0.0	0.0	8.0
10	17.4	27.4	22.2	78.0	1.7	0.4	2.1	7.1
11	16.6	27.0	21.8	82.0	0.0	0.0	0.0	5.0
12	16.8	27.0	22.1	76.0	0.0	6.3	6.3	6.2
13	16.0	25.6	21.6	81.7	0.2	3.8	4.0	3.8
14	17.6	26.6	20.9	83.7	1.0	2.1	3.1	0.7
15	15.2	24.0	20.3	89.7	0.0	0.0	0.0	1.3
16	17.4	22.6	19.6	93.3	0.0	0.0	0.0	0.6
17	16.2	24.8	19.4	84.7	0.3	0.0	0.3	5.6
18	16.2	25.2	20.4	83.7	2.0	20.2	22.2	8.2
19	17.0	26.0	20.8	81.0	7.0	0.0	7.0	0.0
20	16.8	26.8	21.4	85.0	0.0	0.0	0.0	7.5
21	17.4	26.4	21.9	81.3	0.0	2.6	2.6	8.7
22	16.8	26.6	21.6	85.7	0.0	0.0	0.0	3.0
23	17.6	27.0	20.9	85.3	0.0	0.0	0.0	3.9
24	17.2	26.2	20.6	86.7	0.0	0.0	0.0	5.4
25	18.2	26.8	21.2	83.0	0.0	2.3	2.3	7.6
26	16.8	27.0	22.4	79.0	0.0	0.0	0.0	8.4
27	16.2	27.2	21.9	82.7	0.0	0.0	0.0	7.9
28	17.8	28.0	22.4	82.0	0.1	1.4	1.5	8.2
29	17.8	27.8	21.9	84.7	0.0	0.0	0.0	5.0
30	17.4	26.4	22.1	86.0	0.0	0.0	0.0	6.5
31								
Total:					32.3	58.8	91.1	158.1
Promedio:	17.0	26.2	21.1	84.2				

Octubre	Temperatura (°C)			Hum. Rel.(%)	Precipitación (mm)			Brillo Sol.(h)
	Min.	Máx.	Med.		Día	Noche	Total	
1	16.8	25.4	21.4	83.0	0.0	0.0	0.0	6.3
2	17.2	26.0	20.8	85.7	0.5	4.1	4.6	7.5
3	17.0	25.0	20.5	87.7	0.0	1.8	1.8	2.7
4	18.4	26.8	21.2	85.7	1.0	0.0	1.0	5.0
5	17.8	26.2	22.0	82.7	0.0	1.2	1.2	6.8
6	16.4	28.2	22.5	81.7	0.0	0.0	0.0	8.0
7	19.0	27.8	22.3	83.7	0.0	0.0	0.0	5.9
8	17.8	26.8	21.2	83.7	0.0	0.0	0.0	3.3
9	17.2	27.0	21.5	82.0	0.0	0.0	0.0	4.4
10	17.4	29.4	20.7	84.0	10.5	7.7	18.2	7.8
11	17.3	24.8	20.2	85.7	0.0	0.5	0.5	1.9
12	16.8	25.8	20.8	85.0	0.0	0.0	0.0	6.3
13	17.4	27.4	20.0	85.0	0.0	0.0	0.0	4.4
14	17.2	25.4	20.5	85.3	0.0	0.9	0.9	0.3
15	17.8	25.6	20.6	88.0	0.0	0.0	0.0	2.9
16	17.0	27.2	21.2	79.7	0.0	13.4	13.4	5.1
17	15.4	23.9	19.1	83.7	0.0	0.0	0.0	2.3
18	15.6	26.7	20.3	82.0	10.1	0.0	10.1	5.2
19	16.8	27.3	20.0	84.7	0.2	13.5	13.7	5.7
20	17.2	25.0	19.5	84.7	0.0	0.0	0.0	1.8
21	15.6	26.4	20.8	79.7	0.0	10.9	10.9	7.3
22	17.5	25.0	20.6	86.7	0.0	9.4	9.4	2.2
23	17.8	25.0	20.8	90.3	0.9	7.3	8.2	3.1
24	17.9	24.8	21.2	85.7	0.0	0.0	0.0	4.1
25	18.2	26.2	22.2	87.3	0.0	11.8	11.8	7.3
26	17.6	23.8	19.6	89.3	2.2	0.0	2.2	2.2
27	17.8	24.8	21.2	90.3	0.0	0.4	0.4	1.4
28	19.0	25.4	21.7	88.0	8.5	1.6	10.1	3.8
29	18.6	27.0	21.6	85.3	8.0	0.0	8.0	4.7
30	17.8	25.8	21.5	86.3	0.0	16.0	16.0	7.4
31	17.6	24.8	20.6	87.3	0.0	8.0	8.0	5.8
Total:					41.9	108.5	150.4	142.9
Promedio:	17.4	26.0	20.9	85.2				

Estación: Gabriel María Barriga
Año : 2006

Dpto: Norte de Santander
Mpio: Convención

Latitud : 8° 25' N
Longitud: 73° 20' W
Altitud: 1261 m

Noviembre	Temperatura (°C)			Hum. Rel.(%)	Precipitación (mm)			Brillo Sol.(h)
	Min.	Máx.	Med.		Día	Noche	Total	
1	18.3	24.3	19.9	91.0	0.0	0.0	0.0	4.2
2	16.4	24.8	19.8	86.7	0.0	0.0	0.0	4.5
3	17.0	24.6	20.6	89.0	0.0	0.0	0.0	2.8
4	18.5	25.0	21.0	86.7	0.0	0.0	0.0	3.8
5	18.9	24.2	21.0	90.0	0.3	0.0	0.3	1.2
6	18.2	24.4	20.6	85.0	0.0	0.0	0.0	3.3
7	18.4	25.4	21.0	86.7	0.0	5.5	5.5	3.5
8	18.2	23.6	19.5	90.0	0.0	0.0	0.0	3.0
9	18.6	24.6	20.7	88.3	0.5	0.0	0.5	2.2
10	19.0	22.4	20.1	92.0	0.0	0.4	0.4	0.0
11	18.4	23.8	20.1	89.3	0.4	2.6	3.0	1.2
12	18.2	24.8	20.6	87.7	0.0	0.0	0.0	3.0
13	17.8	25.6	20.9	85.3	0.0	0.0	0.0	4.9
14	17.6	24.8	19.8	85.3	28.4	28.1	56.5	1.2
15	16.4	22.5	18.6	87.7	6.9	0.1	7.0	0.0
16	16.8	24.6	19.6	84.0	0.0	10.0	10.0	3.4
17	17.6	25.4	20.4	88.0	0.1	0.5	0.6	4.1
18	17.2	25.2	20.6	88.0	0.1	27.6	27.7	5.7
19	16.4	26.0	20.6	86.7	1.0	0.1	1.1	4.9
20	18.9	27.4	21.1	84.3	0.5	0.0	0.5	6.7
21	18.2	27.0	20.7	77.3	0.0	0.0	0.0	2.4
22	17.4	24.4	20.9	87.3	0.0	0.0	0.0	5.2
23	16.8	25.6	20.8	88.7	0.0	1.0	1.0	4.8
24	16.2	27.0	20.6	86.7	0.0	0.0	0.0	5.1
25	17.4	25.2	21.1	87.7	0.0	13.0	13.0	3.4
26	18.0	25.6	21.1	87.0	0.8	0.1	0.9	7.7
27	18.5	26.2	21.1	88.0	1.0	0.6	1.6	4.8
28	17.8	23.8	20.4	90.3	0.0	6.6	6.6	2.7
29	18.0	22.8	19.7	93.0	0.0	0.0	0.0	1.5
30	18.2	23.2	20.2	90.3	0.1	3.3	3.4	3.3
31								
Total:					40.1	99.5	139.6	104.5
Promedio:	17.8	24.8	20.4	87.6				

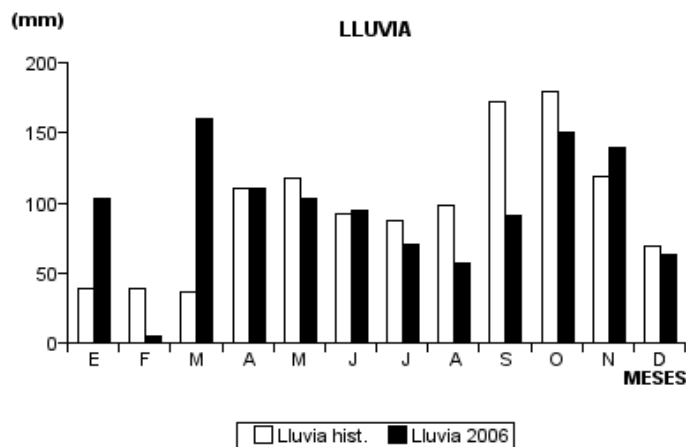
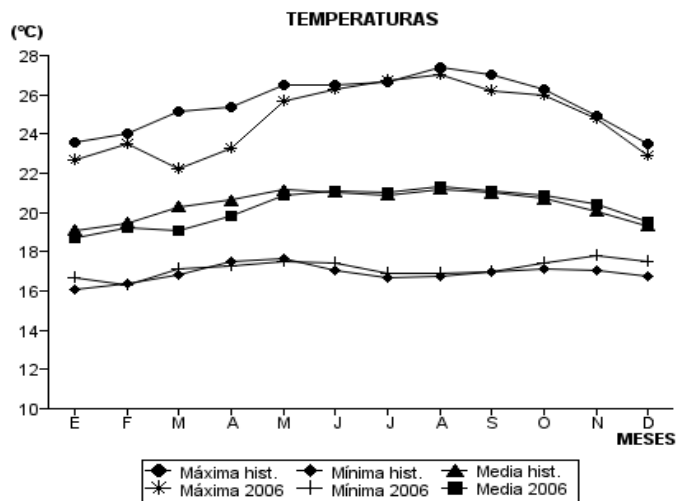
Diciembre	Temperatura (°C)			Hum. Rel.(%)	Precipitación (mm)			Brillo Sol.(h)
	Min.	Máx.	Med.		Día	Noche	Total	
1	18.2	23.8	19.6	90.7	0.0	18.0	18.0	4.0
2	17.4	23.4	19.4	90.0	0.4	12.2	12.6	3.6
3	18.2	24.2	19.6	92.0	1.5	13.3	14.8	3.7
4	16.8	20.2	17.8	95.7	1.2	0.3	1.5	0.4
5	16.0	20.8	18.0	91.7	0.0	0.0	0.0	1.6
6	17.0	20.6	19.1	93.3	0.0	0.0	0.0	0.0
7	18.6	24.6	21.0	88.3	0.0	0.0	0.0	0.6
8	18.8	24.7	20.7	88.7	0.0	0.0	0.0	1.8
9	17.8	24.0	19.6	90.0	0.0	0.0	0.0	2.3
10	18.5	22.0	19.7	93.3	0.0	2.8	2.8	0.5
11	17.0	22.4	19.3	90.7	0.0	0.0	0.0	1.9
12	18.0	24.2	20.4	89.3	0.0	0.6	0.6	1.8
13	16.2	18.8	17.3	96.0	2.4	2.1	4.5	0.0
14	16.8	25.0	19.1	85.7	0.0	0.0	0.0	5.8
15	17.0	22.8	19.1	90.3	0.0	0.0	0.0	4.1
16	17.6	24.2	19.7	87.7	0.0	0.0	0.0	4.8
17	17.5	20.6	18.6	92.7	4.8	0.9	5.7	0.1
18	16.8	20.8	18.8	91.7	1.2	0.1	1.3	0.9
19	17.8	24.0	19.8	89.0	0.0	0.0	0.0	4.7
20	18.0	25.0	20.3	89.7	0.0	0.0	0.0	0.2
21	18.2	24.4	20.5	88.7	0.0	0.0	0.0	2.9
22	18.5	23.6	20.3	89.7	0.0	0.0	0.0	2.4
23	16.5	24.2	20.2	88.0	0.0	0.0	0.0	2.9
24	16.0	24.4	20.0	89.7	0.0	1.5	1.5	3.1
25	18.0	22.0	19.2	92.7	0.0	0.0	0.0	0.4
26	17.0	24.0	19.7	87.3	0.0	0.0	0.0	2.6
27	16.4	23.6	19.8	86.3	0.0	0.0	0.0	3.9
28	18.0	22.8	19.6	90.7	0.0	0.0	0.0	0.4
29	17.6	21.4	19.2	91.7	0.0	0.0	0.0	0.1
30	17.4	22.6	19.5	91.3	0.0	0.0	0.0	0.6
31	18.0	22.2	19.2	91.0	0.0	0.0	0.0	0.8
Total:					11.5	51.8	63.3	62.9
Promedio:	17.5	22.9	19.5	90.4				

Estación: Gabriel María Barriga
Año : 2006

Dpto: Norte de Santander
Mpio: Convención

Latitud : 8° 25' N
Longitud: 73° 20' W
Altitud: 1261 m

MES	TEMPERATURA (°C)					PRECIPITACIÓN			
	Mín. Med.	Máx. Med.	Media	Max. Abs.	Mín. Abs.	Hum. Rel.(%)	Total mm.	Dias Lluvia	Brillo Sol.(h)
Enero	16.7	22.7	18.7	26.5	13.4	90.1	102.7	15	87.6
Febrero	16.3	23.5	19.2	26.0	13.2	86.9	4.9	4	103.7
Marzo	17.1	22.2	19.1	28.0	15.1	90.9	160.6	17	61.4
Abril	17.3	23.3	19.8	26.4	15.6	89.6	110.2	17	60.4
Mayo	17.5	25.7	20.9	28.3	15.6	85.6	102.9	13	121.0
Junio	17.4	26.3	21.1	29.4	15.4	82.9	94.7	10	136.0
Julio	16.9	26.7	21.0	29.7	15.2	80.4	69.9	10	165.4
Agosto	16.9	27.0	21.3	29.6	15.0	80.2	57.4	13	178.8
Septiembre	17.0	26.2	21.1	28.0	15.2	84.2	91.1	17	158.1
Octubre	17.4	26.0	20.9	29.4	15.4	85.2	150.4	20	142.9
Noviembre	17.8	24.8	20.4	27.4	16.2	87.6	139.6	18	104.5
Diciembre	17.5	22.9	19.5	25.0	16.0	90.4	63.3	10	62.9
Promedio:	17.2	24.8	20.3			86.2			
Absoluta:				29.7	13.2				
Total:							1147.7	164	1382.7



Estación: Francisco Romero
Año : 2006

Dpto: Norte de Santander
Mpio: Salazar

Latitud : 7° 44' N
Longitud: 72° 47' W
Altitud: 903 m

Enero	Temperatura (°C)			Hum. Rel.(%)	Precipitación (mm)			Brillo Sol.(h)
	Min.	Máx.	Med.		Día	Noche	Total	
1	15.6	25.0	20.7	85.7	0.0	0.0	0.0	5.1
2	15.8	26.8	21.0	81.7	0.0	3.0	3.0	7.8
3	15.6	26.8	21.0	84.7	0.5	1.0	1.5	7.6
4	17.5	23.5	20.2	91.3	6.6	1.4	8.0	2.3
5	18.0	23.2	20.1	93.7	0.5	9.9	10.4	0.0
6	16.0	24.0	19.8	87.0	0.0	0.2	0.2	0.3
7	16.7	25.6	20.5	86.0	24.3	8.0	32.3	4.1
8	16.7	23.1	19.7	89.3	11.5	9.6	21.1	0.2
9	17.0	22.2	18.6	94.3	0.9	0.0	0.9	0.1
10	16.2	24.7	20.5	81.7	0.0	1.8	1.8	1.2
11	18.0	26.6	21.8	83.0	0.0	0.0	0.0	4.6
12	17.4	26.4	21.3	83.7	0.0	0.0	0.0	4.3
13	17.0	26.3	21.6	85.0	0.0	0.0	0.0	5.2
14	16.2	28.4	22.4	80.7	0.0	0.0	0.0	7.5
15	17.5	26.1	21.7	88.0	0.0	0.0	0.0	4.2
16	17.7	25.0	21.2	89.3	0.0	0.0	0.0	1.2
17	17.4	26.0	21.3	84.0	0.0	21.8	21.8	4.3
18	17.0	24.6	20.4	87.7	0.0	0.5	0.5	3.7
19	15.4	26.2	20.0	81.3	0.0	0.0	0.0	7.8
20	16.8	23.8	18.8	90.7	1.0	0.0	1.0	2.6
21	14.0	28.2	21.0	78.0	0.0	0.0	0.0	8.2
22	16.2	26.7	20.9	84.3	0.0	0.0	0.0	3.5
23	18.6	24.6	20.4	89.3	0.2	0.0	0.2	2.8
24	16.2	27.0	21.6	83.3	0.0	0.0	0.0	4.4
25	18.0	26.8	22.1	85.7	0.0	0.0	0.0	3.7
26	18.2	26.2	21.5	88.3	0.1	0.0	0.1	2.5
27	18.5	26.5	22.3	85.7	0.0	30.6	30.6	1.4
28	17.8	23.8	20.6	92.3	1.8	13.2	15.0	1.5
29	19.2	24.6	21.7	87.0	0.0	7.5	7.5	0.9
30	19.4	24.0	20.2	94.7	1.1	0.0	1.1	0.4
31	16.0	27.2	20.8	84.3	18.5	15.0	33.5	6.2
Total:					67.0	123.5	190.5	109.6
Promedio:	17.0	25.5	20.8	86.5				

Febrero	Temperatura (°C)			Hum. Rel.(%)	Precipitación (mm)			Brillo Sol.(h)
	Min.	Máx.	Med.		Día	Noche	Total	
1	16.6	26.0	21.5	86.0	0.0	0.0	0.0	1.6
2	19.2	27.3	22.2	83.0	0.0	0.0	0.0	3.4
3	18.0	28.4	22.7	83.0	0.0	0.0	0.0	4.6
4	18.6	28.3	23.2	82.7	0.0	0.0	0.0	4.6
5	17.8	25.8	21.0	88.7	0.0	0.0	0.0	2.2
6	17.4	25.0	21.4	85.0	0.0	0.0	0.0	3.5
7	18.0	26.8	21.4	83.7	0.0	0.0	0.0	4.5
8	17.2	28.0	21.8	82.7	0.0	0.4	0.4	7.2
9	16.9	27.0	21.8	83.3	0.0	2.2	2.2	4.9
10	18.4	26.2	20.8	89.7	0.0	0.0	0.0	3.2
11	17.2	27.8	22.3	82.0	0.0	0.6	0.6	3.4
12	18.6	27.6	22.8	83.7	0.0	0.0	0.0	3.4
13	17.4	28.6	22.9	82.7	0.5	23.6	24.1	6.0
14	17.5	27.4	21.0	85.7	0.0	0.0	0.0	5.6
15	14.0	26.8	21.0	76.3	0.0	0.0	0.0	6.4
16	15.4	29.0	21.7	78.3	0.0	0.0	0.0	8.2
17	18.6	27.5	22.2	81.0	0.4	0.0	0.4	4.6
18	18.0	25.0	21.4	87.7	0.5	0.1	0.6	1.1
19	17.7	21.4	19.4	90.7	0.0	0.0	0.0	5.6
20	17.0	23.0	20.2	87.3	0.0	0.0	0.0	1.3
21	14.0	27.6	21.1	79.7	0.0	0.0	0.0	6.7
22	15.5	28.4	21.5	77.7	0.0	0.4	0.4	7.2
23	19.0	28.0	21.8	87.7	2.8	0.0	2.8	2.9
24	16.8	25.6	21.0	83.7	0.0	0.0	0.0	4.5
25	14.6	28.8	22.0	77.3	0.0	0.0	0.0	6.4
26	14.8	28.4	21.8	80.3	0.0	0.0	0.0	7.0
27	19.0	23.5	20.8	92.0	1.3	6.1	7.4	0.0
28	17.5	23.8	20.0	92.3	0.0	0.0	0.0	0.1
29								
30								
31								
Total:					5.5	33.4	38.9	120.1
Promedio:	17.2	26.7	21.5	84.1				

Estación: Francisco Romero
Año : 2006

Dpto: Norte de Santander
Mpio: Salazar

Latitud : 7° 44' N
Longitud: 72° 47' W
Altitud: 903 m

Marzo	Temperatura (°C)			Hum. Rel.(%)	Precipitación (mm)			Brillo Sol.(h)
	Min.	Máx.	Med.		Día	Noche	Total	
1	17.4	28.4	22.4	77.3	3.5	0.0	3.5	6.8
2	17.2	29.6	22.8	78.0	0.0	0.0	0.0	7.7
3	17.0	28.6	22.3	81.3	0.0	0.0	0.0	5.2
4	18.5	28.0	23.0	84.7	0.0	0.0	0.0	4.8
5	18.6	25.0	21.4	90.0	3.4	1.7	5.1	0.9
6	18.8	20.6	19.8	97.7	1.2	4.0	5.2	0.2
7	17.8	21.4	19.6	95.3	1.0	0.0	1.0	0.3
8	18.5	22.6	20.2	92.7	12.2	71.9	84.1	0.8
9	17.8	21.8	19.3	95.3	6.9	0.8	7.7	0.0
10	17.2	23.2	20.1	92.3	3.3	0.2	3.5	0.8
11	17.6	22.6	19.9	93.0	9.2	1.8	11.0	1.2
12	16.5	25.0	20.6	87.7	0.2	22.8	23.0	0.8
13	17.0	24.4	19.7	89.7	0.0	0.0	0.0	1.4
14	17.2	24.0	20.9	86.0	0.0	0.0	0.0	0.4
15	17.5	26.6	21.4	84.0	15.3	3.2	18.5	3.5
16	16.9	21.4	19.2	94.7	1.1	0.0	1.1	0.3
17	17.2	24.0	20.8	88.3	2.8	6.2	9.0	0.2
18	18.4	24.7	20.8	92.7	0.3	0.0	0.3	1.1
19	17.1	25.2	21.0	85.0	0.2	0.0	0.2	2.6
20	17.0	26.4	21.7	86.7	0.0	3.6	3.6	2.8
21	17.6	25.5	20.7	86.0	0.2	0.0	0.2	0.9
22	18.0	27.2	21.5	82.7	0.0	0.0	0.0	0.5
23	18.3	28.6	21.5	84.7	22.7	34.9	57.6	2.0
24	19.0	29.2	22.5	81.3	11.5	12.6	24.1	2.6
25	18.4	28.4	22.4	83.7	0.5	15.8	16.3	2.2
26	18.0	24.3	20.8	91.0	0.0	0.0	0.0	0.7
27	18.4	25.8	20.5	92.0	1.7	0.0	1.7	0.9
28	18.0	27.5	21.7	83.3	0.0	0.0	0.0	2.3
29	18.4	29.0	22.3	78.0	0.0	0.0	0.0	4.8
30	16.6	27.9	22.4	78.7	0.0	0.0	0.0	6.1
31	17.6	27.3	22.6	82.7	0.0	0.0	0.0	3.7
Total:					97.2	179.5	276.7	68.5
Promedio:	17.7	25.6	21.2	87.0				

Abril	Temperatura (°C)			Hum. Rel.(%)	Precipitación (mm)			Brillo Sol.(h)
	Min.	Máx.	Med.		Día	Noche	Total	
1	18.2	26.2	22.2	85.0	0.0	0.0	0.0	3.0
2	19.0	25.8	21.9	88.0	1.3	3.8	5.1	1.2
3	19.8	22.4	20.6	95.7	5.6	0.0	5.6	0.1
4	19.0	24.6	20.7	92.7	0.2	1.5	1.7	0.4
5	18.5	23.6	20.2	95.3	2.9	2.1	5.0	0.0
6	16.8	24.8	21.0	89.3	0.0	3.2	3.2	1.6
7	19.0	22.5	20.5	94.3	15.7	0.0	15.7	0.0
8	18.5	27.0	22.0	85.0	0.0	7.0	7.0	8.0
9	16.0	28.8	22.8	81.0	1.6	0.0	1.6	2.8
10	17.0	27.0	22.2	85.0	0.0	20.8	20.8	5.8
11	17.5	26.4	21.6	86.3	10.2	0.9	11.1	1.3
12	17.6	24.4	20.8	90.0	9.2	1.4	10.6	0.4
13	18.0	24.0	20.2	88.0	2.7	0.0	2.7	0.1
14	18.5	24.2	20.7	90.0	20.1	4.6	24.7	0.8
15	17.4	27.5	21.8	84.3	0.0	9.8	9.8	3.6
16	19.2	26.0	21.8	92.7	0.9	19.5	20.4	2.6
17	18.0	28.8	22.7	82.7	0.5	0.6	1.1	4.4
18	18.6	27.5	22.6	81.0	0.0	0.0	0.0	3.1
19	19.0	28.8	22.4	86.0	27.6	89.1	116.7	3.2
20	17.0	29.0	22.2	84.3	0.0	0.0	0.0	6.4
21	18.0	30.0	23.4	80.7	0.0	0.0	0.0	5.2
22	16.8	28.3	22.1	77.7	0.0	0.0	0.0	3.7
23	18.0	25.9	21.7	85.3	1.9	0.0	1.9	0.0
24	18.2	26.5	21.4	87.3	0.0	0.0	0.0	0.9
25	18.0	27.9	23.2	86.3	0.0	0.4	0.4	2.2
26	19.5	25.0	22.0	91.3	0.7	28.9	29.6	0.3
27	18.5	27.2	21.8	87.0	62.3	45.0	107.3	3.0
28	18.8	23.8	21.2	89.7	1.0	28.9	29.9	0.2
29	17.5	22.8	20.2	95.3	3.1	0.0	3.1	0.0
30	18.0	26.2	22.5	86.3	0.0	0.9	0.9	0.8
31								
Total:					167.5	268.4	435.9	65.1
Promedio:	18.1	26.1	21.7	87.5				

Estación: Francisco Romero
Año : 2006

Dpto: Norte de Santander
Mpio: Salazar

Latitud : 7° 44' N
Longitud: 72° 47' W
Altitud: 903 m

Mayo	Temperatura (°C)			Hum. Rel.(%)	Precipitación (mm)			Brillo Sol.(h)
	Min.	Máx.	Med.		Día	Noche	Total	
1	18.5	26.5	20.7	96.7	68.6	0.1	68.7	1.9
2	17.0	27.3	21.6	88.0	15.5	0.0	15.5	0.0
3	18.8	26.5	21.3	92.0	10.2	0.4	10.6	2.7
4	17.0	27.7	22.2	82.3	0.0	13.4	13.4	3.9
5	17.5	26.7	22.2	86.3	0.0	0.0	0.0	3.4
6	18.6	27.2	22.6	83.3	0.0	1.3	1.3	2.3
7	18.5	26.0	21.0	94.3	27.7	5.1	32.8	1.5
8	18.7	28.2	21.9	89.7	53.8	32.2	86.0	2.9
9	18.0	27.3	22.2	84.0	0.2	0.0	0.2	2.1
10	19.2	27.0	22.8	79.0	0.0	1.1	1.1	0.1
11	18.3	28.2	23.0	83.7	0.6	4.7	5.3	3.5
12	18.4	28.0	22.5	84.0	0.3	16.3	16.6	3.1
13	18.6	28.0	22.5	84.7	0.0	0.0	0.0	5.5
14	19.0	28.6	22.2	84.3	0.4	0.0	0.4	4.5
15	18.0	26.7	21.8	85.7	0.0	0.0	0.0	4.1
16	17.4	28.2	21.8	84.7	5.1	0.0	5.1	5.6
17	18.4	29.0	22.6	81.0	1.3	1.4	2.7	5.2
18	18.5	27.8	22.2	82.7	0.0	0.0	0.0	0.3
19	18.0	28.2	22.3	84.3	0.0	0.0	0.0	3.6
20	16.8	30.0	22.8	74.3	0.0	0.0	0.0	9.3
21	17.6	29.9	22.8	75.7	0.0	0.0	0.0	8.6
22	16.4	30.6	22.1	67.7	0.0	0.0	0.0	9.4
23	16.0	29.4	22.4	74.3	0.0	0.0	0.0	3.4
24	17.4	30.0	22.6	73.0	0.0	0.0	0.0	9.3
25	17.6	29.6	22.3	77.0	0.0	0.0	0.0	6.3
26	17.2	28.4	22.2	79.3	0.0	0.0	0.0	6.1
27	18.6	27.7	22.8	80.3	0.0	0.0	0.0	0.8
28	18.4	30.0	23.2	71.7	0.0	0.0	0.0	7.3
29	17.8	25.8	21.4	84.3	0.0	0.0	0.0	1.5
30	17.2	30.0	23.2	77.3	0.0	0.0	0.0	6.1
31	18.0	27.7	22.8	83.3	0.0	0.0	0.0	4.3
Total:					183.7	76.0	259.7	128.6
Promedio:	17.9	28.1	22.3	82.2				

Junio	Temperatura (°C)			Hum. Rel.(%)	Precipitación (mm)			Brillo Sol.(h)
	Min.	Máx.	Med.		Día	Noche	Total	
1	18.5	24.8	21.4	86.0	0.0	0.0	0.0	8.6
2	17.3	30.6	24.2	73.7	0.0	0.0	0.0	7.8
3	17.6	28.2	22.1	84.3	0.0	0.0	0.0	4.8
4	17.0	30.2	22.8	78.7	0.0	0.0	0.0	6.9
5	19.2	29.6	23.5	75.3	0.0	1.2	1.2	4.7
6	18.6	26.4	22.3	86.0	6.0	1.2	7.2	0.2
7	18.4	29.2	23.8	82.7	0.0	0.0	0.0	5.8
8	18.1	27.2	21.5	87.0	1.5	0.0	1.5	0.3
9	17.5	30.4	23.1	78.7	0.0	0.0	0.0	8.1
10	18.8	27.8	21.6	84.3	0.5	0.0	0.5	2.8
11	18.1	27.2	21.8	88.0	5.0	0.0	5.0	2.3
12	18.3	30.0	23.0	73.0	0.0	0.0	0.0	9.3
13	17.4	29.8	23.1	69.0	0.0	0.0	0.0	7.0
14	19.0	27.5	22.2	82.3	0.0	0.0	0.0	1.7
15	18.2	29.8	23.0	71.3	0.0	0.0	0.0	5.9
16	15.8	31.4	22.6	72.0	0.0	0.0	0.0	9.3
17	16.4	28.0	22.7	74.3	0.0	0.0	0.0	4.8
18	18.2	28.5	22.5	80.7	0.0	0.0	0.0	3.4
19	17.2	31.0	23.1	77.0	0.0	0.0	0.0	5.7
20	18.0	30.0	23.0	76.3	0.0	0.0	0.0	5.9
21	17.8	23.6	20.9	90.7	2.9	0.0	2.9	0.0
22	17.4	28.6	22.0	75.3	0.0	0.0	0.0	4.9
23	17.2	31.2	22.6	75.0	0.0	0.6	0.6	9.1
24	18.0	28.4	22.8	79.3	0.0	0.0	0.0	2.6
25	17.6	28.4	22.6	81.3	0.0	0.0	0.0	4.0
26	18.6	29.6	23.6	76.3	0.0	0.0	0.0	5.5
27	19.6	31.0	23.8	74.0	0.0	0.5	0.5	8.1
28	19.0	28.3	23.3	76.0	0.0	0.0	0.0	2.4
29	16.8	29.2	22.1	79.3	0.0	0.0	0.0	6.7
30	18.5	30.0	23.2	77.3	0.0	0.0	0.0	7.7
31								
Total:					15.9	3.5	19.4	156.3
Promedio:	17.9	28.9	22.7	78.8				

Estación: Francisco Romero
Año : 2006

Dpto: Norte de Santander
Mpio: Salazar

Latitud : 7° 44' N
Longitud: 72° 47' W
Altitud: 903 m

Julio	Temperatura (°C)			Hum. Rel.(%)	Precipitación (mm)			Brillo Sol.(h)
	Min.	Máx.	Med.		Día	Noche	Total	
1	19.0	30.5	23.6	76.0	0.0	0.0	0.0	0.0
2	18.6	30.0	23.5	71.7	0.0	0.0	0.0	7.3
3	18.4	27.4	22.6	79.0	0.0	0.0	0.0	0.4
4	18.1	29.2	22.9	78.7	0.0	0.0	0.0	3.4
5	18.5	28.0	23.0	76.0	0.0	0.0	0.0	2.7
6	19.2	30.6	23.6	68.3	0.0	0.0	0.0	5.5
7	18.7	27.0	23.0	74.3	0.0	0.0	0.0	0.3
8	17.9	29.3	22.8	76.7	0.0	0.0	0.0	5.2
9	18.0	31.0	23.1	73.7	0.0	0.0	0.0	6.5
10	17.9	31.4	19.9	94.3	3.7	0.0	3.7	4.1
11	17.2	30.8	22.8	75.0	0.0	0.0	0.0	2.7
12	19.0	27.6	23.0	80.7	0.0	0.0	0.0	1.6
13	17.0	28.8	23.0	81.3	0.0	0.0	0.0	2.7
14	18.0	29.0	20.8	82.0	8.5	0.4	8.9	0.7
15	16.4	30.4	23.0	74.7	0.0	1.0	1.0	8.4
16	18.2	25.8	21.7	85.3	1.8	0.2	2.0	0.0
17	18.0	29.6	23.0	74.0	0.0	0.0	0.0	4.7
18	17.8	30.4	24.0	73.0	0.0	1.8	1.8	6.6
19	17.9	29.2	20.7	88.3	1.3	0.0	1.3	5.0
20	17.3	28.8	22.9	70.3	0.0	0.2	0.2	4.2
21	18.0	30.2	23.5	67.0	0.0	0.0	0.0	3.5
22	17.6	28.6	22.0	76.7	0.0	0.0	0.0	3.2
23	17.0	30.2	22.0	76.0	0.0	0.0	0.0	3.0
24	16.2	32.4	23.7	61.7	0.0	0.0	0.0	7.1
25	15.6	28.0	21.2	78.0	0.0	0.0	0.0	2.5
26	16.5	31.0	23.1	71.7	0.0	0.0	0.0	5.7
27	17.4	27.2	21.8	86.7	6.2	0.6	6.8	2.2
28	17.0	23.1	18.9	96.3	3.0	0.0	3.0	0.0
29	15.1	28.5	21.4	75.0	0.0	0.0	0.0	6.0
30	17.7	31.0	23.6	73.0	0.0	0.0	0.0	9.4
31	18.0	30.7	23.0	75.7	0.0	0.0	0.0	7.0
Total:					<u>24.5</u>	<u>4.2</u>	<u>28.7</u>	<u>121.6</u>
Promedio:	17.7	29.2	22.5	77.1				

Agosto	Temperatura (°C)			Hum. Rel.(%)	Precipitación (mm)			Brillo Sol.(h)
	Min.	Máx.	Med.		Día	Noche	Total	
1	16.8	30.0	22.7	75.7	0.0	0.3	0.3	8.8
2	16.7	31.2	23.3	72.7	0.0	0.0	0.0	9.4
3	17.0	31.4	23.0	73.7	0.0	0.0	0.0	7.2
4	17.2	31.2	23.4	71.3	0.0	0.0	0.0	9.3
5	17.4	31.0	23.4	70.0	0.0	0.0	0.0	9.6
6	16.9	30.6	22.8	75.0	0.0	0.0	0.0	7.2
7	19.0	29.8	24.0	72.3	0.0	0.0	0.0	4.2
8	17.7	30.8	23.2	78.0	5.5	0.0	5.5	5.9
9	17.9	30.2	23.8	76.0	0.0	0.0	0.0	4.6
10	17.5	31.3	23.9	74.3	0.0	0.0	0.0	6.0
11	18.0	30.5	23.8	73.0	0.0	0.0	0.0	3.6
12	16.9	29.4	21.9	73.3	0.0	0.0	0.0	4.7
13	16.0	32.0	23.4	69.7	0.0	0.0	0.0	9.9
14	17.6	32.2	24.2	76.7	0.0	0.0	0.0	7.5
15	20.0	31.0	25.8	72.3	0.0	0.0	0.0	6.0
16	18.7	30.3	24.6	70.7	0.0	0.0	0.0	5.1
17	18.3	31.4	24.9	64.3	0.0	0.0	0.0	6.5
18	19.2	28.2	22.6	82.0	0.0	0.0	0.0	1.0
19	18.5	29.8	21.8	83.7	2.9	0.0	2.9	3.8
20	17.2	31.8	23.8	71.7	0.0	5.5	5.5	8.3
21	18.6	27.0	22.0	80.3	0.0	0.0	0.0	0.9
22	16.6	31.0	23.4	69.3	0.0	0.0	0.0	6.8
23	19.8	30.2	25.2	71.3	0.0	5.9	5.9	6.8
24	18.5	29.2	23.0	78.0	0.0	0.0	0.0	2.8
25	17.4	27.8	23.2	78.3	0.0	2.8	2.8	3.4
26	19.0	29.0	22.6	80.7	3.7	1.6	5.3	0.1
27	19.6	29.8	24.4	77.3	0.0	1.9	1.9	5.4
28	18.4	31.0	23.5	79.7	0.0	0.0	0.0	6.3
29	18.5	30.5	22.5	78.0	0.9	0.0	0.9	3.2
30	17.0	28.4	21.8	80.7	0.0	0.0	0.0	2.0
31	18.2	32.0	24.4	72.0	0.7	0.0	0.7	7.4
Total:					<u>13.7</u>	<u>18.0</u>	<u>31.7</u>	<u>173.7</u>
Promedio:	17.9	30.3	23.4	74.9				

Estación: Francisco Romero
Año : 2006

Dpto: Norte de Santander
Mpio: Salazar

Latitud : 7° 44' N
Longitud: 72° 47' W
Altitud: 903 m

Septiembre	Temperatura (°C)			Hum. Rel.(%)	Precipitación (mm)			Brillo Sol.(h)
	Min.	Máx.	Med.		Día	Noche	Total	
1	19.8	31.6	24.8	65.7	0.0	0.0	0.0	7.3
2	17.9	30.6	24.4	74.3	0.0	0.0	0.0	7.3
3	18.0	30.8	24.0	75.3	0.0	28.6	28.6	7.9
4	18.6	29.4	22.8	80.0	7.9	1.5	9.4	2.8
5	18.0	30.8	24.2	73.0	0.0	0.0	0.0	7.2
6	18.6	29.5	24.5	73.7	0.0	0.0	0.0	2.6
7	19.8	28.6	23.0	74.0	0.0	0.0	0.0	1.1
8	17.5	29.6	23.0	73.7	0.0	0.3	0.3	7.7
9	18.4	30.3	23.4	74.0	0.0	0.0	0.0	7.5
10	16.9	30.0	24.2	72.3	0.0	2.2	2.2	7.9
11	19.4	30.1	23.8	74.3	0.0	0.0	0.0	5.0
12	19.2	30.8	22.6	79.3	7.4	30.5	37.9	7.1
13	17.2	30.4	23.2	75.7	0.0	0.0	0.0	3.9
14	18.0	31.0	23.6	78.0	1.5	4.5	6.0	6.8
15	18.4	29.2	23.5	80.7	14.6	5.5	20.1	3.5
16	17.9	25.7	20.8	96.0	0.5	0.3	0.8	0.0
17	17.5	28.6	22.3	78.0	0.2	0.0	0.2	1.6
18	17.4	30.0	23.4	70.7	0.0	0.0	0.0	5.8
19	18.0	30.4	23.2	77.7	0.2	0.0	0.2	3.8
20	17.4	31.4	23.9	75.3	0.0	0.0	0.0	8.2
21	16.6	32.0	23.2	74.3	0.0	0.0	0.0	6.4
22	17.6	31.6	24.5	76.3	0.0	0.1	0.1	7.2
23	17.9	29.8	24.4	70.7	0.0	23.7	23.7	1.0
24	17.2	30.5	23.5	75.0	0.0	0.0	0.0	5.6
25	18.7	29.0	23.3	77.3	0.0	0.5	0.5	2.6
26	18.4	30.8	23.2	73.3	0.0	0.0	0.0	8.2
27	16.4	31.0	22.8	74.0	0.0	0.0	0.0	8.8
28	16.7	31.1	24.0	74.7	0.0	0.2	0.2	8.0
29	18.8	30.4	23.3	77.7	0.0	0.0	0.0	5.1
30	18.0	30.2	22.8	74.7	0.0	0.0	0.0	0.4
31								
Total:					32.3	97.9	130.2	158.3
Promedio:	18.0	30.2	23.5	75.7				

Octubre	Temperatura (°C)			Hum. Rel.(%)	Precipitación (mm)			Brillo Sol.(h)
	Min.	Máx.	Med.		Día	Noche	Total	
1	17.5	30.5	23.2	80.0	0.1	1.6	1.7	2.3
2	18.5	29.9	23.0	80.7	27.9	41.0	68.9	5.6
3	18.8	27.4	22.0	85.0	0.2	3.3	3.5	1.4
4	19.1	29.4	24.0	79.7	0.0	0.0	0.0	1.3
5	18.2	32.2	23.3	75.3	0.0	0.0	0.0	8.7
6	17.6	32.4	24.1	73.7	0.0	0.1	0.1	8.2
7	19.2	31.4	23.8	76.3	0.0	0.0	0.0	6.8
8	18.6	30.0	23.4	76.7	3.1	0.0	3.1	3.0
9	20.8	29.3	23.0	79.0	0.0	0.0	0.0	2.8
10	18.4	31.8	24.8	74.7	0.0	13.6	13.6	6.9
11	19.2	29.1	23.8	83.7	0.0	6.8	6.8	2.5
12	19.8	30.0	24.0	81.3	0.0	1.1	1.1	3.8
13	18.7	29.5	23.2	83.0	0.1	0.0	0.1	3.0
14	18.4	27.8	23.1	83.3	0.4	104.7	105.1	4.7
15	18.0	27.8	21.8	85.0	2.4	0.0	2.4	3.3
16	18.0	29.0	21.6	82.3	95.2	20.1	115.3	5.1
17	18.1	26.7	21.4	81.7	0.5	8.4	8.9	0.0
18	17.0	28.0	21.7	82.7	2.7	0.2	2.9	6.0
19	17.1	28.2	21.7	82.7	8.1	10.4	18.5	5.5
20	17.4	25.8	21.2	85.7	9.9	5.7	15.6	1.4
21	18.0	26.6	21.2	86.0	53.7	60.2	113.9	4.0
22	18.5	27.2	22.2	87.7	6.5	0.0	6.5	4.7
23	19.4	28.4	23.1	87.3	0.1	0.4	0.5	3.1
24	19.0	29.0	23.2	82.0	1.0	34.6	35.6	5.3
25	18.0	30.6	23.4	81.0	0.0	133.0	133.0	8.1
26	18.4	27.8	23.0	82.3	0.0	0.0	0.0	0.1
27	18.5	28.8	22.9	86.0	11.0	8.5	19.5	3.7
28	18.8	28.4	22.6	84.7	0.2	5.0	5.2	4.2
29	18.0	28.1	22.0	85.0	8.8	0.0	8.8	2.7
30	18.2	27.6	22.8	84.0	0.0	0.0	0.0	4.9
31	20.4	27.0	23.1	85.7	8.7	15.6	24.3	4.6
Total:					240.6	474.3	714.9	127.7
Promedio:	18.5	28.9	22.8	82.1				

Estación: Francisco Romero
Año : 2006

Dpto: Norte de Santander
Mpio: Salazar

Latitud : 7° 44' N
Longitud: 72° 47' W
Altitud: 903 m

Noviembre	Temperatura (°C)			Hum. Rel.(%)	Precipitación (mm)			Brillo Sol.(h)
	Min.	Máx.	Med.		Día	Noche	Total	
1	19.5	28.6	22.4	86.0	27.2	2.7	29.9	4.7
2	17.1	29.0	22.7	82.0	0.0	11.7	11.7	6.3
3	17.0	29.2	23.1	81.7	0.0	5.9	5.9	6.0
4	16.8	29.5	22.4	79.3	0.0	0.0	0.0	7.7
5	18.0	29.8	22.6	77.3	0.0	0.0	0.0	5.4
6	19.0	27.2	23.0	86.0	0.0	0.0	0.0	2.4
7	17.0	29.0	21.8	84.7	0.9	0.0	0.9	5.3
8	19.5	26.4	22.3	89.0	0.2	0.0	0.2	0.4
9	18.4	27.7	22.9	85.3	0.2	94.7	94.9	2.4
10	18.5	29.0	23.0	83.3	0.3	0.0	0.3	2.8
11	17.0	27.2	22.0	86.0	9.3	0.7	10.0	2.8
12	18.2	27.0	22.2	86.0	8.1	0.0	8.1	2.2
13	18.0	26.8	20.6	86.3	0.0	0.0	0.0	3.1
14	16.7	27.8	22.4	84.0	0.0	24.1	24.1	3.8
15	18.6	25.2	21.0	90.7	0.5	25.4	25.9	0.3
16	17.0	27.4	22.0	83.0	0.0	8.4	8.4	5.0
17	19.0	28.4	21.4	84.0	0.0	1.1	1.1	2.7
18	16.8	29.4	22.6	80.7	0.0	0.3	0.3	8.8
19	18.6	29.0	23.6	80.0	0.0	5.0	5.0	7.2
20	17.8	28.5	22.8	84.3	0.0	0.0	0.0	6.6
21	17.4	28.3	22.8	82.7	0.0	0.0	0.0	5.8
22	17.5	29.4	22.9	81.7	0.0	0.2	0.2	6.1
23	17.2	29.0	22.5	82.0	0.0	29.4	29.4	5.8
24	17.8	28.7	22.6	83.7	0.0	0.6	0.6	6.5
25	18.6	27.8	22.4	87.7	0.0	0.0	0.0	4.7
26	17.5	28.8	22.4	82.3	0.8	0.5	1.3	7.0
27	18.2	29.3	23.2	81.3	0.7	6.3	7.0	5.7
28	17.5	28.4	23.0	83.3	6.1	5.4	11.5	5.4
29	17.5	26.7	19.2	97.3	32.4	0.0	32.4	3.3
30	16.4	27.5	22.1	86.3	0.8	0.0	0.8	4.8
31								
Total:					87.5	222.4	309.9	141.0
Promedio:	17.8	28.2	22.3	84.3				

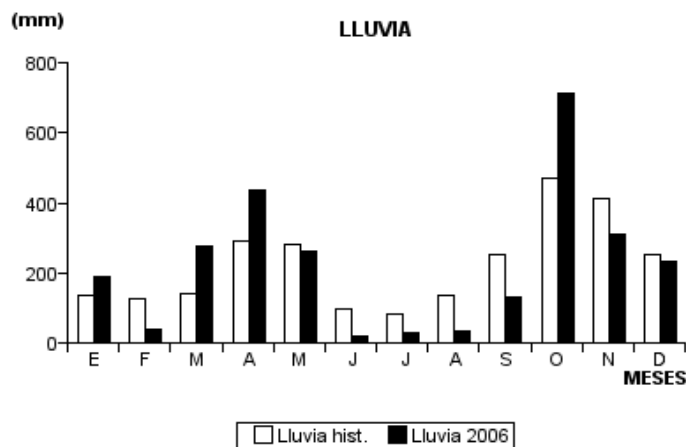
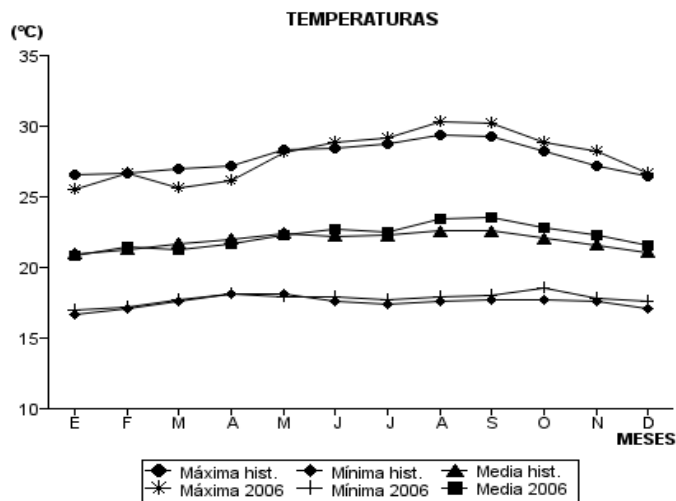
Diciembre	Temperatura (°C)			Hum. Rel.(%)	Precipitación (mm)			Brillo Sol.(h)
	Min.	Máx.	Med.		Día	Noche	Total	
1	17.2	27.1	22.2	88.3	2.8	14.5	17.3	5.9
2	18.8	26.8	22.3	86.0	6.5	99.2	105.7	2.6
3	18.4	26.0	21.8	88.0	1.9	42.7	44.6	3.4
4	19.0	22.0	19.8	96.3	3.6	8.8	12.4	0.0
5	17.5	24.3	20.2	94.3	31.6	5.6	37.2	0.0
6	16.4	25.4	20.9	89.0	0.0	0.0	0.0	3.3
7	17.5	27.8	21.5	82.3	0.0	0.0	0.0	3.9
8	17.4	29.2	22.6	81.3	1.8	0.0	1.8	7.4
9	17.0	26.3	22.0	88.0	0.0	0.0	0.0	5.2
10	17.5	27.3	22.6	83.3	0.0	0.0	0.0	6.0
11	18.2	26.3	22.0	87.0	2.6	1.5	4.1	4.6
12	18.5	26.2	21.8	91.0	0.2	2.4	2.6	2.7
13	17.4	25.4	21.0	90.0	1.9	2.0	3.9	2.7
14	18.6	25.0	20.8	89.7	3.7	0.0	3.7	0.5
15	18.2	27.0	22.4	84.3	0.0	0.0	0.0	3.1
16	18.6	27.6	23.0	81.0	0.0	0.0	0.0	3.4
17	17.0	26.5	21.6	85.7	0.2	0.2	0.4	5.2
18	19.0	24.5	21.6	93.0	0.1	0.6	0.7	0.3
19	18.6	26.0	21.7	87.3	0.0	0.0	0.0	2.6
20	17.0	28.4	22.8	82.3	0.0	0.0	0.0	3.9
21	17.9	27.4	21.9	84.3	0.0	0.0	0.0	5.1
22	17.6	27.0	21.3	84.3	0.0	0.0	0.0	1.1
23	17.2	28.0	21.8	81.3	0.0	0.0	0.0	4.5
24	17.0	26.7	20.8	84.0	0.0	0.0	0.0	4.1
25	17.4	26.6	21.1	84.7	0.0	0.0	0.0	4.3
26	16.6	27.6	21.6	81.3	0.0	0.0	0.0	2.1
27	17.0	27.4	21.4	81.0	0.0	0.0	0.0	1.6
28	16.8	27.8	21.2	82.0	0.0	0.0	0.0	3.2
29	15.9	28.4	21.7	79.7	0.0	0.0	0.0	6.0
30	15.8	27.4	21.0	81.0	0.0	0.0	0.0	4.6
31	17.8	26.8	21.3	80.0	0.0	0.0	0.0	0.0
Total:					56.9	177.5	234.4	103.3
Promedio:	17.6	26.7	21.6	85.5				

Estación: Francisco Romero
Año : 2006

Dpto: Norte de Santander
Mpio: Salazar

Latitud : 7° 44' N
Longitud: 72° 47' W
Altitud: 903 m

MES	TEMPERATURA (°C)					PRECIPITACIÓN			
	Mín. Med.	Máx. Med.	Media	Max. Abs.	Mín. Abs.	Hum. Rel.(%)	Total mm.	Dias Lluvia	Brillo Sol.(h)
Enero	17.0	25.5	20.8	28.4	14.0	86.5	190.5	19	109.6
Febrero	17.2	26.7	21.5	29.0	14.0	84.1	38.9	9	120.1
Marzo	17.7	25.6	21.2	29.6	16.5	87.0	276.7	20	68.5
Abril	18.1	26.1	21.7	30.0	16.0	87.5	435.9	24	65.1
Mayo	17.9	28.1	22.3	30.6	16.0	82.2	259.7	14	128.6
Junio	17.9	28.9	22.7	31.4	15.8	78.8	19.4	8	156.3
Julio	17.7	29.2	22.5	32.4	15.1	77.1	28.7	9	121.6
Agosto	17.9	30.3	23.4	32.2	16.0	74.9	31.7	10	173.7
Septiembre	18.0	30.2	23.5	32.0	16.4	75.7	130.2	14	158.3
Octubre	18.5	28.9	22.8	32.4	17.0	82.1	714.9	25	127.7
Noviembre	17.8	28.2	22.3	29.8	16.4	84.3	309.9	23	141.0
Diciembre	17.6	26.7	21.6	29.2	15.8	85.5	234.4	12	103.3
Promedio:	17.8	27.9	22.2			82.1			
Absoluta:				32.4	14.0				
Total:							2670.9	187	1473.8



Estación: Paraguaicito
Año : 2006

Dpto: Quindío
Mpio: Buenavista

Latitud : 4° 24' N
Longitud: 75° 44' W
Altitud: 1203 m

Enero	Temperatura (°C)			Hum. Rel.(%)	Precipitación (mm)			Brillo Sol.(h)
	Min.	Máx.	Med.		Día	Noche	Total	
1	17.3	29.2	23.2	70.7	0.0	0.0	0.0	9.2
2	17.8	28.2	21.4	78.3	2.1	10.7	12.8	7.0
3	16.8	26.4	20.4	78.3	3.6	41.1	44.7	3.8
4	16.2	25.0	20.0	80.3	4.0	23.7	27.7	3.5
5	16.0	24.8	19.3	82.7	6.8	4.5	11.3	1.0
6	16.4	24.8	19.9	83.7	0.0	24.0	24.0	2.8
7	16.0	23.2	20.0	83.3	0.4	0.5	0.9	0.1
8	17.0	27.0	21.7	74.3	0.0	0.5	0.5	3.5
9	18.3	27.8	22.2	73.0	0.0	0.0	0.0	3.6
10	17.4	28.8	21.3	78.3	4.5	0.3	4.8	5.3
11	17.8	27.0	22.4	76.7	0.0	35.6	35.6	4.9
12	17.1	28.8	22.5	75.3	0.0	0.0	0.0	7.5
13	16.4	29.4	22.6	73.0	0.0	0.0	0.0	9.2
14	15.9	27.5	20.8	79.0	3.4	0.1	3.5	6.5
15	17.0	27.2	20.6	82.3	1.7	17.1	18.8	2.1
16	17.9	27.6	21.8	77.0	0.0	0.4	0.4	3.1
17	17.6	27.8	23.0	69.7	0.0	4.9	4.9	5.6
18	17.8	25.9	20.9	80.3	5.4	0.0	5.4	2.7
19	16.9	27.6	21.4	75.3	0.1	0.0	0.1	6.7
20	17.0	28.4	21.2	74.0	0.0	0.0	0.0	6.6
21	15.0	28.2	21.5	74.3	0.0	0.0	0.0	4.5
22	14.8	29.0	22.8	70.0	0.0	0.0	0.0	7.8
23	17.4	26.6	22.2	75.7	0.0	0.0	0.0	2.9
24	17.6	26.5	22.2	76.7	0.0	0.0	0.0	2.4
25	16.8	30.2	23.6	70.7	0.0	0.0	0.0	7.9
26	18.1	29.9	24.0	72.3	0.0	0.0	0.0	8.3
27	17.4	26.2	20.8	83.7	4.5	0.0	4.5	0.5
28	16.0	29.0	22.9	72.0	0.0	56.5	56.5	5.9
29	17.0	26.0	21.5	78.7	0.0	0.0	0.0	1.2
30	18.0	27.5	21.8	80.0	0.0	0.0	0.0	5.2
31	18.2	26.8	21.2	84.7	0.9	2.0	2.9	1.8
Total:					37.4	221.9	259.3	143.1
Promedio:	17.0	27.4	21.6	76.9				

Febrero	Temperatura (°C)			Hum. Rel.(%)	Precipitación (mm)			Brillo Sol.(h)
	Min.	Máx.	Med.		Día	Noche	Total	
1	17.8	26.4	22.3	76.7	0.0	16.8	16.8	1.3
2	18.7	28.0	22.4	78.3	0.6	0.0	0.6	3.6
3	18.5	28.2	22.0	81.7	6.5	4.8	11.3	2.6
4	18.4	22.6	20.4	91.3	2.3	14.4	16.7	0.1
5	17.8	23.4	20.4	89.0	3.3	0.7	4.0	0.2
6	18.5	26.7	21.0	82.0	0.0	0.0	0.0	2.8
7	16.8	28.3	20.7	80.7	3.6	3.1	6.7	3.5
8	17.4	27.4	22.6	75.0	0.0	0.0	0.0	4.7
9	17.0	28.4	22.2	75.7	0.0	0.0	0.0	4.9
10	16.9	29.6	22.6	72.7	0.0	0.0	0.0	8.5
11	16.7	28.8	23.3	70.3	0.0	0.0	0.0	7.0
12	17.5	29.8	24.1	71.7	0.0	1.2	1.2	4.8
13	19.1	29.3	23.3	77.7	0.0	0.0	0.0	7.2
14	17.4	30.2	22.8	71.3	0.0	0.0	0.0	9.8
15	15.9	30.0	23.0	72.3	0.4	0.0	0.4	8.5
16	16.5	29.2	23.2	67.7	0.0	0.0	0.0	7.2
17	15.8	29.0	22.8	72.0	0.1	0.0	0.1	6.4
18	17.0	29.4	22.6	72.3	0.0	2.4	2.4	6.6
19	18.5	28.6	23.6	75.0	0.0	0.0	0.0	5.4
20	17.6	29.4	22.3	77.7	0.0	0.0	0.0	4.5
21	17.6	29.1	21.2	77.3	39.4	0.0	39.4	5.5
22	16.3	29.2	22.6	70.7	0.0	0.0	0.0	7.7
23	15.4	29.3	23.2	71.0	0.0	0.0	0.0	9.2
24	16.8	29.4	22.8	70.3	0.0	0.0	0.0	7.2
25	18.6	28.0	23.4	72.0	0.0	0.0	0.0	3.4
26	19.0	26.2	21.6	81.3	0.7	6.2	6.9	0.0
27	17.7	28.2	21.4	78.3	0.3	0.0	0.3	3.0
28	16.0	29.2	23.2	71.7	0.0	0.0	0.0	7.7
29								
30								
31								
Total:					57.2	49.6	106.8	143.3
Promedio:	17.4	28.3	22.4	75.8				

Estación: Paraguaicito
Año : 2006

Dpto: Quindío
Mpio: Buenavista

Latitud : 4° 24' N
Longitud: 75° 44' W
Altitud: 1203 m

Marzo	Temperatura (°C)			Hum. Rel.(%)	Precipitación (mm)			Brillo Sol.(h)
	Min.	Máx.	Med.		Día	Noche	Total	
1	17.9	31.0	22.5	72.0	0.0	0.3	0.3	7.2
2	17.3	31.2	22.1	76.3	6.4	0.0	6.4	6.4
3	17.6	29.4	23.3	71.7	0.0	0.0	0.0	7.3
4	17.5	29.0	23.9	70.3	0.0	0.0	0.0	5.3
5	18.1	29.8	22.6	77.3	9.7	0.0	9.7	5.3
6	18.6	26.4	21.4	82.0	32.4	2.5	34.9	0.4
7	17.5	26.0	20.3	83.0	3.7	0.0	3.7	0.7
8	17.6	27.2	21.0	81.3	0.8	12.4	13.2	1.4
9	17.4	25.8	20.5	79.7	2.7	0.6	3.3	1.5
10	17.5	27.0	21.8	75.3	0.0	0.0	0.0	1.7
11	17.2	25.8	20.8	84.7	3.0	0.0	3.0	1.0
12	16.3	28.1	20.6	78.3	20.3	7.3	27.6	3.8
13	18.0	28.6	22.5	76.3	2.9	0.0	2.9	5.5
14	18.8	27.1	22.0	76.3	1.8	3.1	4.9	3.0
15	17.8	25.9	21.4	77.7	5.8	0.0	5.8	2.0
16	17.5	28.4	22.5	71.0	0.0	1.0	1.0	5.1
17	17.4	26.8	21.4	78.7	0.0	22.9	22.9	1.3
18	16.4	28.5	22.6	72.3	0.0	0.5	0.5	6.0
19	17.6	27.8	21.2	81.0	1.6	0.9	2.5	3.5
20	17.4	26.8	21.8	80.3	0.0	0.0	0.0	1.3
21	17.0	28.4	21.8	80.7	0.4	1.5	1.9	3.5
22	18.2	27.4	20.8	83.0	1.0	0.0	1.0	2.2
23	18.4	26.0	22.0	83.0	0.3	33.7	34.0	0.7
24	16.8	25.6	20.3	86.3	0.4	0.0	0.4	2.0
25	17.6	23.2	20.5	87.3	0.7	0.1	0.8	0.3
26	17.4	26.9	22.6	79.3	0.8	1.4	2.2	4.4
27	16.8	27.8	19.9	87.7	8.4	0.0	8.4	3.9
28	17.0	28.4	22.2	80.0	0.0	0.0	0.0	3.6
29	16.8	30.8	24.1	72.7	0.0	0.0	0.0	9.1
30	19.4	29.0	22.8	77.7	0.0	0.0	0.0	4.2
31	19.2	28.4	22.5	79.3	0.1	4.6	4.7	3.5
Total:					103.2	92.8	196.0	107.1
Promedio:	17.6	27.7	21.8	78.8				

Abril	Temperatura (°C)			Hum. Rel.(%)	Precipitación (mm)			Brillo Sol.(h)
	Min.	Máx.	Med.		Día	Noche	Total	
1	16.0	28.6	21.7	81.3	0.9	9.9	10.8	5.7
2	18.4	27.2	22.1	79.3	0.0	0.0	0.0	2.0
3	17.8	28.0	21.2	87.3	1.2	0.0	1.2	1.8
4	16.6	23.2	19.0	93.3	19.7	1.3	21.0	0.8
5	17.2	28.6	20.8	79.7	1.9	0.9	2.8	4.7
6	16.8	27.3	21.8	78.7	0.5	1.5	2.0	3.0
7	18.6	26.8	20.5	87.7	6.4	0.0	6.4	1.8
8	16.8	29.4	22.6	78.7	0.4	15.4	15.8	8.1
9	17.2	27.9	21.7	69.3	0.3	0.0	0.3	3.8
10	15.0	28.0	22.3	75.0	0.0	0.0	0.0	5.5
11	16.6	29.3	23.0	72.7	0.0	28.8	28.8	6.1
12	17.4	21.5	19.0	94.3	2.5	0.0	2.5	0.1
13	15.8	26.7	20.8	82.0	0.0	21.9	21.9	4.0
14	16.6	26.0	20.2	84.3	0.0	0.0	0.0	3.2
15	15.6	28.5	22.8	72.0	0.0	0.0	0.0	9.7
16	18.0	27.6	22.4	79.3	3.4	0.8	4.2	5.3
17	19.0	26.8	21.8	86.3	3.2	0.1	3.3	2.8
18	17.8	27.6	20.9	81.3	28.5	0.5	29.0	3.4
19	17.2	28.7	23.5	74.7	0.0	8.3	8.3	8.1
20	18.0	28.6	21.8	80.0	3.1	0.3	3.4	4.3
21	17.8	30.6	24.2	74.0	0.0	0.0	0.0	9.4
22	18.6	29.8	24.8	75.3	0.0	0.0	0.0	8.0
23	19.0	26.2	21.8	85.0	2.2	0.0	2.2	1.3
24	17.4	28.2	22.4	79.7	0.3	10.5	10.8	4.9
25	17.7	27.6	22.2	82.3	0.0	39.8	39.8	6.4
26	18.2	25.4	20.8	89.0	21.1	0.0	21.1	1.9
27	18.0	27.6	22.2	81.0	0.2	0.0	0.2	2.1
28	16.8	29.2	22.6	75.7	0.5	8.5	9.0	6.6
29	18.4	27.6	22.0	82.7	18.2	21.0	39.2	3.3
30	18.2	27.0	21.3	81.7	3.2	0.8	4.0	2.4
31								
Total:					117.7	170.3	288.0	130.5
Promedio:	17.4	27.5	21.8	80.8				

Estación: Paraguaicito
Año : 2006

Dpto: Quindío
Mpio: Buenavista

Latitud : 4° 24' N
Longitud: 75° 44' W
Altitud: 1203 m

Mayo	Temperatura (°C)			Hum. Rel.(%)	Precipitación (mm)			Brillo Sol.(h)
	Min.	Máx.	Med.		Día	Noche	Total	
1	17.8	29.4	21.8	80.7	2.6	2.1	4.7	4.7
2	18.6	27.2	21.0	80.0	0.7	0.0	0.7	1.4
3	17.2	29.4	22.5	78.0	0.0	0.0	0.0	6.0
4	18.6	25.6	22.1	83.7	0.0	14.6	14.6	1.4
5	17.2	27.8	21.6	79.3	0.0	0.0	0.0	2.8
6	18.4	27.2	21.8	82.3	0.0	0.0	0.0	1.1
7	17.6	27.0	22.0	81.0	1.4	2.4	3.8	2.4
8	18.0	26.4	20.8	90.7	0.8	6.6	7.4	1.7
9	17.8	26.0	19.9	85.3	11.1	0.5	11.6	1.1
10	16.6	25.8	21.2	83.0	0.4	0.1	0.5	1.5
11	17.8	30.0	22.4	75.7	0.1	2.2	2.3	7.0
12	17.4	29.0	22.4	75.7	0.0	0.0	0.0	7.8
13	16.6	30.0	21.8	79.7	5.6	0.0	5.6	8.7
14	16.4	29.8	23.9	75.3	0.0	0.0	0.0	9.8
15	18.0	30.0	24.2	75.7	0.0	0.0	0.0	6.1
16	18.6	27.8	21.3	81.0	18.0	7.3	25.3	4.1
17	17.6	27.2	21.8	81.7	1.6	0.0	1.6	1.3
18	17.4	28.4	23.2	77.7	0.0	0.0	0.0	6.4
19	17.0	25.0	20.6	83.0	2.4	0.4	2.8	0.2
20	14.0	27.8	22.2	70.0	0.0	0.4	0.4	7.2
21	16.4	27.6	20.8	82.7	2.5	0.0	2.5	2.8
22	15.2	29.0	23.1	77.0	0.0	0.0	0.0	7.2
23	16.6	29.6	23.4	74.0	0.0	0.0	0.0	8.4
24	17.4	26.0	21.8	83.0	1.0	0.0	1.0	2.4
25	18.2	28.8	22.3	78.3	0.0	0.0	0.0	6.3
26	18.6	27.8	22.5	81.0	0.0	0.0	0.0	3.8
27	17.8	29.4	23.6	76.0	0.0	0.0	0.0	8.6
28	18.8	29.4	22.5	80.3	0.0	0.0	0.0	5.4
29	17.8	28.4	22.0	81.0	1.9	0.0	1.9	2.5
30	16.6	30.2	23.1	74.7	0.0	0.0	0.0	6.8
31	17.4	28.2	23.5	78.0	0.0	0.0	0.0	5.6
Total:					50.1	36.6	86.7	142.5
Promedio:	17.4	28.1	22.2	79.5				

Junio	Temperatura (°C)			Hum. Rel.(%)	Precipitación (mm)			Brillo Sol.(h)
	Min.	Máx.	Med.		Día	Noche	Total	
1	18.6	26.6	21.2	85.7	2.6	0.4	3.0	1.2
2	18.0	28.0	22.5	78.0	0.0	2.6	2.6	5.6
3	17.2	26.8	21.5	80.7	0.0	1.6	1.6	2.8
4	18.2	25.2	20.2	86.0	15.7	3.3	19.0	0.9
5	16.6	25.6	20.8	81.7	0.3	5.9	6.2	3.4
6	17.3	25.0	21.0	81.3	0.2	27.4	27.6	1.0
7	17.9	22.2	19.2	94.0	6.8	4.5	11.3	0.0
8	17.7	26.2	21.4	82.0	0.0	15.4	15.4	2.5
9	17.4	23.5	20.0	90.3	2.0	3.7	5.7	0.4
10	17.2	24.8	20.4	82.3	0.0	0.0	0.0	0.6
11	16.8	24.6	20.8	89.7	0.4	0.0	0.4	1.5
12	17.0	28.6	21.8	77.3	0.5	0.0	0.5	4.1
13	17.4	29.6	21.3	75.3	0.0	0.0	0.0	7.9
14	16.0	27.8	21.0	76.0	0.0	28.0	28.0	4.7
15	16.8	27.2	21.7	76.7	0.0	0.4	0.4	3.9
16	18.0	28.0	21.4	81.0	0.0	0.0	0.0	5.2
17	16.6	28.8	22.6	77.0	0.0	0.0	0.0	5.7
18	17.2	28.4	22.8	75.0	0.0	0.0	0.0	5.9
19	16.8	28.8	22.0	79.7	3.4	0.0	3.4	7.8
20	18.0	27.2	22.6	79.7	0.0	0.0	0.0	3.0
21	17.8	25.8	21.9	78.7	0.0	0.0	0.0	0.6
22	17.4	28.5	23.4	72.3	0.0	0.3	0.3	9.4
23	17.2	30.0	23.6	73.7	0.0	0.0	0.0	8.3
24	16.2	28.6	23.6	71.7	0.0	0.0	0.0	7.1
25	17.6	30.2	23.0	76.0	0.0	0.0	0.0	6.8
26	16.6	30.4	24.1	72.0	0.0	0.0	0.0	7.9
27	17.6	28.6	23.6	77.0	0.0	0.4	0.4	6.7
28	18.0	31.0	24.6	72.7	0.0	0.0	0.0	7.6
29	17.0	31.6	24.6	62.3	0.0	0.0	0.0	10.1
30	17.5	32.0	25.7	60.0	0.0	0.0	0.0	9.6
31								
Total:					31.9	93.9	125.8	142.2
Promedio:	17.3	27.7	22.1	78.2				

Estación: Paraguaicito
Año : 2006

Dpto: Quindío
Mpio: Buenavista

Latitud : 4° 24' N
Longitud: 75° 44' W
Altitud: 1203 m

Julio	Temperatura (°C)			Hum. Rel.(%)	Precipitación (mm)			Brillo Sol.(h)
	Min.	Máx.	Med.		Día	Noche	Total	
1	17.8	32.4	24.2	61.7	0.0	0.0	0.0	8.4
2	17.0	29.6	23.8	75.7	0.0	0.0	0.0	4.0
3	18.2	29.6	24.7	72.0	0.0	0.0	0.0	5.9
4	18.4	28.0	23.2	73.7	0.0	0.0	0.0	0.3
5	17.5	27.6	22.1	77.7	0.0	0.0	0.0	4.2
6	17.7	28.6	23.9	69.0	0.0	0.0	0.0	8.1
7	17.6	29.8	23.0	77.3	0.0	0.0	0.0	4.2
8	18.4	30.0	24.5	68.0	0.0	0.0	0.0	8.9
9	17.2	28.4	23.0	73.3	0.0	0.0	0.0	5.4
10	16.2	30.0	23.8	69.3	0.0	0.0	0.0	9.9
11	18.2	30.2	24.1	70.7	0.0	0.0	0.0	5.8
12	18.0	30.6	24.2	71.0	0.0	0.0	0.0	6.3
13	19.0	30.2	23.3	76.0	0.0	0.0	0.0	4.0
14	18.8	28.8	24.0	70.3	0.0	2.7	2.7	3.7
15	19.4	27.2	22.5	79.3	1.0	0.0	1.0	2.6
16	17.4	29.6	23.6	69.3	0.0	0.0	0.0	4.6
17	16.4	29.8	22.5	72.3	0.0	0.0	0.0	4.5
18	18.0	28.8	23.6	71.0	0.0	0.0	0.0	4.7
19	18.4	29.4	22.9	68.3	0.0	0.0	0.0	7.5
20	16.0	28.2	23.2	68.0	0.0	0.0	0.0	5.8
21	17.4	29.2	23.0	71.7	0.0	0.0	0.0	5.4
22	18.6	27.4	23.0	73.0	0.0	0.0	0.0	1.2
23	18.8	29.2	23.4	68.0	0.0	0.4	0.4	4.5
24	17.4	29.4	22.9	71.0	0.0	0.0	0.0	5.2
25	17.8	30.4	23.1	71.7	0.0	0.0	0.0	5.9
26	18.2	27.2	20.5	83.0	5.8	11.1	16.9	2.7
27	17.0	25.8	21.4	72.3	0.0	30.8	30.8	1.9
28	15.5	23.4	19.3	85.7	1.6	0.0	1.6	0.0
29	15.4	27.4	21.3	71.7	0.0	0.0	0.0	6.2
30	16.4	29.6	23.4	69.3	0.0	0.0	0.0	8.8
31	15.0	30.4	22.6	68.3	0.0	0.0	0.0	10.2
Total:					8.4	45.0	53.4	160.8
Promedio:	17.5	28.9	23.0	72.2				

Agosto	Temperatura (°C)			Hum. Rel.(%)	Precipitación (mm)			Brillo Sol.(h)
	Min.	Máx.	Med.		Día	Noche	Total	
1	16.5	30.6	25.0	58.0	0.0	0.0	0.0	9.3
2	18.2	31.6	24.9	51.3	0.0	0.0	0.0	9.3
3	14.8	31.4	23.7	55.3	0.0	0.0	0.0	8.0
4	14.2	29.0	22.0	68.0	0.0	0.0	0.0	6.8
5	16.0	31.0	23.5	68.7	0.0	0.0	0.0	9.6
6	15.8	28.7	23.0	68.0	0.0	0.0	0.0	7.0
7	17.4	29.0	22.8	75.7	0.0	0.0	0.0	3.7
8	17.5	27.3	22.7	78.0	0.0	0.0	0.0	2.6
9	17.6	30.2	22.3	77.7	4.5	0.0	4.5	8.0
10	17.5	31.0	24.7	69.3	0.0	0.0	0.0	8.5
11	18.2	27.6	22.6	78.7	0.0	0.0	0.0	2.1
12	17.6	32.4	25.0	61.0	0.0	0.0	0.0	10.2
13	16.0	31.8	24.4	57.7	0.0	0.0	0.0	8.3
14	15.2	32.4	24.5	63.3	0.0	0.2	0.2	10.6
15	19.0	28.8	23.2	75.3	0.7	0.0	0.7	2.2
16	17.9	29.0	22.4	76.0	0.2	0.0	0.2	6.2
17	16.8	29.0	22.4	76.7	0.5	12.3	12.8	3.5
18	18.0	25.6	21.4	79.7	0.1	2.9	3.0	2.4
19	15.6	28.8	23.1	71.0	0.0	0.0	0.0	7.4
20	17.8	29.2	23.2	75.0	0.0	0.0	0.0	8.1
21	17.6	29.8	24.0	60.0	0.0	0.0	0.0	5.8
22	15.6	30.0	23.2	71.7	0.0	0.0	0.0	5.9
23	16.4	31.2	24.2	63.7	0.0	0.0	0.0	8.7
24	18.4	30.0	23.5	71.0	0.0	0.0	0.0	7.9
25	17.8	21.6	19.0	93.3	18.7	0.0	18.7	0.0
26	16.4	25.4	20.6	80.7	0.0	2.4	2.4	2.1
27	15.8	27.0	22.3	76.0	0.0	0.0	0.0	6.3
28	17.4	28.6	22.2	79.3	0.0	0.0	0.0	5.5
29	16.6	30.4	21.1	79.0	1.9	0.1	2.0	7.0
30	15.0	29.4	22.2	71.7	0.0	0.0	0.0	7.8
31	15.5	31.4	23.6	67.0	0.0	0.0	0.0	8.5
Total:					26.6	17.9	44.5	199.3
Promedio:	16.8	29.3	23.0	70.9				

Estación: Paraguaicito
Año : 2006

Dpto: Quindío
Mpio: Buenavista

Latitud : 4° 24' N
Longitud: 75° 44' W
Altitud: 1203 m

Septiembre	Temperatura (°C)			Hum. Rel.(%)	Precipitación (mm)			Brillo Sol.(h)
	Min.	Máx.	Med.		Día	Noche	Total	
1	18.8	28.4	22.8	75.0	0.0	0.0	0.0	3.8
2	16.6	31.0	22.3	77.0	1.5	1.5	3.0	7.3
3	17.8	29.0	22.7	75.7	0.4	1.3	1.7	8.5
4	17.0	26.4	21.5	78.0	0.5	0.0	0.5	4.3
5	16.4	28.6	21.5	78.3	0.4	0.0	0.4	5.3
6	15.4	30.6	23.0	67.0	0.0	0.0	0.0	8.7
7	16.0	29.2	21.7	75.3	0.0	0.0	0.0	4.6
8	16.4	29.0	22.6	69.3	0.0	0.3	0.3	4.2
9	18.0	28.0	22.5	73.3	0.0	0.0	0.0	4.9
10	16.0	29.1	22.9	69.3	0.0	0.0	0.0	8.0
11	17.9	29.2	22.6	72.0	0.0	0.0	0.0	2.7
12	17.0	27.8	22.0	74.7	2.1	0.6	2.7	5.8
13	17.1	26.8	21.0	80.3	0.2	0.0	0.2	1.3
14	16.4	30.0	23.7	66.7	0.0	0.0	0.0	8.4
15	18.2	28.6	22.4	77.0	0.0	0.3	0.3	1.3
16	17.8	29.4	23.4	73.7	0.0	1.6	1.6	3.9
17	18.4	25.2	21.1	83.3	1.9	0.1	2.0	1.3
18	16.6	24.6	20.5	82.0	0.3	0.0	0.3	0.6
19	15.8	29.8	22.6	68.3	0.0	0.0	0.0	4.4
20	17.8	30.6	24.5	66.0	0.0	0.0	0.0	8.0
21	17.0	30.2	22.0	76.7	16.0	0.0	16.0	5.5
22	15.8	29.8	22.0	78.0	1.3	0.0	1.3	3.8
23	16.6	30.6	22.5	72.3	0.0	0.0	0.0	6.9
24	17.1	27.0	21.0	77.0	0.0	0.0	0.0	0.1
25	15.4	31.4	23.2	68.0	0.0	0.0	0.0	9.3
26	17.6	31.8	23.8	66.0	0.0	0.0	0.0	6.3
27	14.7	32.8	24.3	62.0	0.0	0.0	0.0	8.8
28	15.3	30.8	24.0	61.7	0.0	0.0	0.0	6.8
29	18.0	29.0	22.8	75.0	0.0	0.0	0.0	3.1
30	18.7	29.4	23.3	72.3	0.0	0.0	0.0	1.7
31								
Total:					24.6	5.7	30.3	149.6
Promedio:	16.9	29.1	22.5	73.0				

Octubre	Temperatura (°C)			Hum. Rel.(%)	Precipitación (mm)			Brillo Sol.(h)
	Min.	Máx.	Med.		Día	Noche	Total	
1	19.0	30.8	22.2	79.7	6.2	1.7	7.9	3.9
2	18.8	28.2	21.4	84.0	2.0	0.0	2.0	1.7
3	17.0	29.2	21.5	78.7	7.6	0.0	7.6	4.5
4	18.8	28.4	23.4	77.3	0.0	0.0	0.0	2.2
5	17.2	31.2	24.5	67.7	0.0	0.0	0.0	7.2
6	17.4	31.2	24.5	67.0	0.0	0.0	0.0	6.1
7	17.0	30.6	24.1	68.0	0.0	0.0	0.0	6.3
8	18.0	32.0	22.4	76.0	12.0	0.0	12.0	7.9
9	16.9	28.2	21.5	79.3	0.0	2.4	2.4	4.2
10	18.0	29.0	21.9	78.3	32.7	1.7	34.4	6.1
11	17.8	21.0	19.4	95.3	5.3	0.0	5.3	0.0
12	15.6	26.4	21.6	81.0	0.0	15.0	15.0	2.8
13	18.4	26.8	22.0	80.7	0.0	62.7	62.7	2.0
14	17.4	25.2	20.5	85.3	2.5	0.0	2.5	0.2
15	17.6	26.4	20.4	82.7	20.6	1.6	22.2	0.5
16	17.4	27.2	21.1	75.0	3.4	0.0	3.4	1.8
17	16.9	26.3	20.2	82.3	5.4	0.7	6.1	0.9
18	16.8	29.0	22.1	75.3	0.0	2.4	2.4	6.9
19	18.0	29.2	22.9	68.3	0.0	0.0	0.0	5.1
20	17.4	29.4	22.5	64.0	0.0	0.0	0.0	8.3
21	15.0	29.8	21.1	68.7	0.0	0.0	0.0	5.6
22	16.8	27.9	21.8	68.7	0.0	14.0	14.0	2.3
23	18.0	26.6	20.4	85.0	0.0	0.0	0.0	1.5
24	15.7	28.2	22.4	76.3	0.0	0.0	0.0	6.8
25	18.0	28.8	22.8	74.7	0.0	0.0	0.0	6.8
26	18.1	26.4	21.0	83.0	4.0	0.0	4.0	2.7
27	17.6	28.4	22.6	77.0	0.0	24.0	24.0	4.5
28	18.2	26.8	20.8	87.3	8.5	0.4	8.9	2.2
29	17.8	27.2	21.8	81.0	0.2	29.8	30.0	3.4
30	18.4	26.4	21.0	83.0	16.6	0.0	16.6	2.9
31	17.8	27.9	21.4	79.3	0.0	57.8	57.8	5.2
Total:					127.0	214.2	341.2	122.5
Promedio:	17.5	28.1	21.8	77.7				

Estación: Paraguaicito
Año : 2006

Dpto: Quindío
Mpio: Buenavista

Latitud : 4° 24' N
Longitud: 75° 44' W
Altitud: 1203 m

Noviembre	Temperatura (°C)			Hum. Rel.(%)	Precipitación (mm)			Brillo Sol.(h)
	Min.	Máx.	Med.		Día	Noche	Total	
1	16.8	29.0	21.0	81.0	8.5	0.0	8.5	5.9
2	17.7	29.2	22.0	78.7	0.0	10.0	10.0	7.5
3	18.5	29.4	21.5	81.7	0.5	0.0	0.5	6.9
4	16.5	30.0	24.4	68.7	0.0	0.0	0.0	8.1
5	17.4	23.8	20.7	84.0	0.8	0.0	0.8	0.0
6	16.1	27.3	21.8	76.3	3.7	38.6	42.3	5.4
7	18.0	26.6	21.4	83.3	0.0	2.5	2.5	1.1
8	18.3	25.4	20.3	85.0	2.9	2.1	5.0	1.6
9	16.9	28.2	21.2	76.7	0.0	2.0	2.0	5.6
10	17.8	28.0	21.8	77.3	0.1	0.0	0.1	5.5
11	16.5	28.4	21.4	80.7	6.4	12.2	18.6	4.0
12	18.3	23.8	21.0	86.0	1.3	1.7	3.0	0.0
13	17.0	27.3	19.8	85.7	2.9	0.3	3.2	4.4
14	16.8	23.7	18.8	92.3	16.2	5.9	22.1	0.3
15	15.6	26.4	20.7	79.3	0.0	1.5	1.5	3.8
16	16.7	29.0	21.4	76.3	0.0	7.9	7.9	5.9
17	17.2	27.5	21.8	78.7	0.0	0.0	0.0	4.7
18	16.4	25.2	20.6	80.0	0.0	0.0	0.0	1.1
19	17.0	28.6	22.8	75.7	0.0	0.0	0.0	5.5
20	17.8	26.8	21.4	78.0	0.0	19.8	19.8	3.7
21	16.6	25.6	20.5	83.7	0.6	0.0	0.6	4.0
22	17.4	27.4	21.4	76.7	0.0	0.0	0.0	1.6
23	17.3	27.6	21.8	76.7	0.0	0.0	0.0	3.4
24	17.2	25.4	20.8	83.0	3.0	0.0	3.0	3.2
25	15.7	28.6	21.4	80.3	0.3	13.5	13.8	6.5
26	18.0	28.0	22.0	79.3	1.6	0.0	1.6	4.0
27	17.0	27.6	21.1	82.0	0.0	0.0	0.0	4.3
28	18.0	26.6	21.5	82.7	0.0	0.0	0.0	3.1
29	17.6	26.4	21.2	83.0	0.2	0.0	0.2	2.0
30	17.7	28.1	22.9	73.7	0.0	0.0	0.0	6.0
31								
Total:					49.0	118.0	167.0	119.1
Promedio:	17.2	27.2	21.3	80.2				

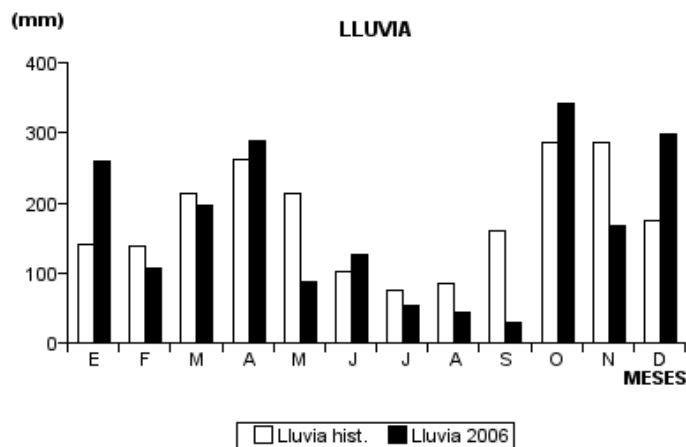
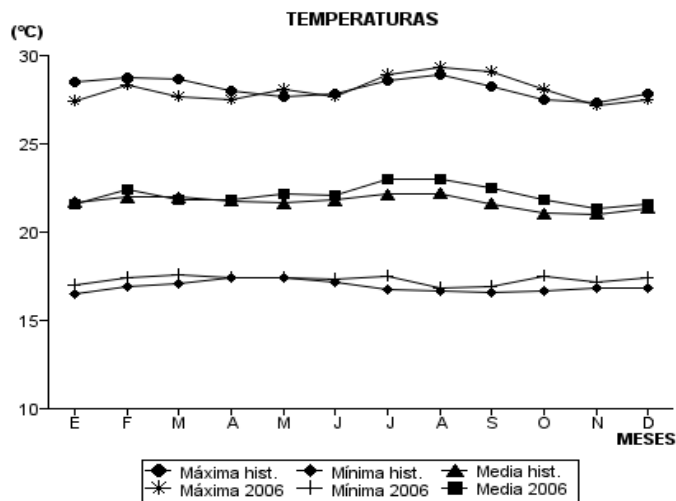
Diciembre	Temperatura (°C)			Hum. Rel.(%)	Precipitación (mm)			Brillo Sol.(h)
	Min.	Máx.	Med.		Día	Noche	Total	
1	17.5	28.8	21.7	80.3	0.0	0.0	0.0	5.8
2	17.4	26.4	21.9	84.0	0.0	0.0	0.0	1.2
3	18.2	29.6	22.0	79.7	4.6	0.0	4.6	5.4
4	17.3	30.4	22.6	73.0	3.1	19.8	22.9	8.7
5	17.8	27.0	21.6	85.0	0.0	0.0	0.0	1.1
6	18.0	28.8	21.4	83.7	20.6	30.1	50.7	3.3
7	17.1	23.8	20.2	87.3	4.5	0.0	4.5	0.0
8	17.0	29.0	20.6	84.0	6.3	27.1	33.4	4.5
9	17.8	24.6	20.5	85.7	0.8	0.0	0.8	0.1
10	17.0	27.8	22.0	79.3	0.0	0.0	0.0	8.1
11	18.0	28.4	22.8	73.7	0.0	61.9	61.9	4.6
12	16.5	25.4	20.5	83.7	0.0	1.9	1.9	0.3
13	18.1	26.0	21.6	76.3	0.0	18.5	18.5	3.8
14	18.0	26.8	21.6	79.0	0.0	0.5	0.5	4.2
15	18.3	27.6	22.1	80.0	0.0	0.0	0.0	4.2
16	18.4	29.0	21.5	79.7	4.5	0.0	4.5	5.7
17	17.9	28.2	22.3	77.0	0.0	0.0	0.0	7.1
18	16.4	28.8	21.7	79.7	0.0	0.0	0.0	4.6
19	18.8	27.2	22.8	79.7	0.0	21.7	21.7	2.8
20	16.0	20.6	18.3	96.0	34.9	0.0	34.9	0.0
21	15.8	26.4	20.2	80.0	0.0	0.0	0.0	4.5
22	16.6	28.6	21.4	79.7	0.0	0.0	0.0	6.9
23	16.9	27.4	21.9	80.3	1.4	0.0	1.4	3.8
24	18.2	27.4	22.7	76.3	0.0	0.0	0.0	5.2
25	17.8	26.2	21.0	81.3	2.0	0.0	2.0	2.6
26	18.0	27.4	20.3	85.7	32.9	0.0	32.9	3.7
27	17.3	27.6	21.9	78.3	0.0	0.0	0.0	4.3
28	18.2	28.2	23.4	75.3	0.0	0.0	0.0	6.8
29	16.4	30.0	22.9	74.7	0.0	0.0	0.0	9.9
30	16.8	29.0	21.9	77.3	0.0	0.0	0.0	5.2
31	16.3	29.8	22.4	77.0	0.0	0.0	0.0	6.9
Total:					115.6	181.5	297.1	135.3
Promedio:	17.4	27.5	21.6	80.4				

Estación: Paraguaicito
Año : 2006

Dpto: Quindío
Mpio: Buenavista

Latitud : 4° 24' N
Longitud: 75° 44' W
Altitud: 1203 m

MES	TEMPERATURA (°C)					PRECIPITACIÓN			
	Mín. Med.	Máx. Med.	Media	Max. Abs.	Mín. Abs.	Hum. Rel.(%)	Total mm.	Dias Lluvia	Brillo Sol.(h)
Enero	17.0	27.4	21.6	30.2	14.8	76.9	259.3	18	143.1
Febrero	17.4	28.3	22.4	30.2	15.4	75.8	106.8	13	143.3
Marzo	17.6	27.7	21.8	31.2	16.3	78.8	196.0	24	107.1
Abril	17.4	27.5	21.8	30.6	15.0	80.8	288.0	24	130.5
Mayo	17.4	28.1	22.2	30.2	14.0	79.5	86.7	16	142.5
Junio	17.3	27.7	22.1	32.0	16.0	78.2	125.8	16	142.2
Julio	17.5	28.9	23.0	32.4	15.0	72.2	53.4	6	160.8
Agosto	16.8	29.3	23.0	32.4	14.2	70.9	44.5	9	199.3
Septiembre	16.9	29.1	22.5	32.8	14.7	73.0	30.3	13	149.6
Octubre	17.5	28.1	21.8	32.0	15.0	77.7	341.2	21	122.5
Noviembre	17.2	27.2	21.3	30.0	15.6	80.2	167.0	21	119.1
Diciembre	17.4	27.5	21.6	30.4	15.8	80.4	297.1	16	135.3
Promedio:	17.3	28.1	22.1			77.0			
Absoluta:				32.8	14.0				
Total:							1996.1	197	1695.3



Estación: La Bella
Año : 2006

Dpto: Quindío
Mpio: Calarcá

Latitud : 4° 30' N
Longitud: 75° 40' W
Altitud: 1449 m

Enero	Temperatura (°C)			Hum. Rel.(%)	Precipitación (mm)			Brillo Sol.(h)
	Min.	Máx.	Med.		Día	Noche	Total	
1	15.4	25.4	20.3	68.0	0.0	0.0	0.0	5.1
2	16.5	25.6	19.4	76.0	1.5	0.8	2.3	5.3
3	16.0	23.8	18.8	79.3	4.5	60.7	65.2	1.4
4	15.8	22.4	18.8	81.0	9.2	76.4	85.6	1.4
5	15.2	23.0	18.0	82.3	3.5	15.6	19.1	1.8
6	15.6	22.6	18.4	85.3	0.0	6.1	6.1	0.8
7	15.4	20.2	18.4	82.0	0.0	0.0	0.0	0.0
8	16.4	25.2	20.8	68.3	0.0	0.0	0.0	4.3
9	17.6	25.0	20.8	75.0	0.5	0.0	0.5	3.3
10	16.1	25.1	19.4	79.0	35.8	0.4	36.2	3.0
11	16.7	25.4	20.0	77.0	0.0	0.0	0.0	3.0
12	16.0	26.4	21.1	70.7	0.0	0.0	0.0	2.4
13	16.2	27.2	21.7	68.0	0.0	0.0	0.0	5.6
14	15.8	26.6	18.9	78.3	13.6	0.3	13.9	4.4
15	15.8	25.2	19.6	77.3	0.0	27.3	27.3	3.1
16	17.0	25.0	20.3	77.0	1.1	0.0	1.1	2.8
17	17.4	26.2	20.6	72.0	3.5	0.7	4.2	4.6
18	17.0	23.5	20.2	75.0	0.0	0.0	0.0	1.3
19	15.8	25.8	20.6	70.7	6.9	0.0	6.9	5.8
20	16.8	25.4	22.1	57.3	0.0	0.0	0.0	4.1
21	15.0	25.2	20.0	69.7	0.0	0.0	0.0	3.4
22	14.6	26.8	21.0	65.3	0.0	0.0	0.0	5.0
23	16.6	26.2	21.5	70.7	0.0	0.0	0.0	4.4
24	17.4	25.6	21.5	70.7	0.0	0.0	0.0	2.0
25	16.8	28.2	23.0	61.3	0.0	0.0	0.0	6.5
26	17.4	28.4	23.5	63.3	0.0	0.0	0.0	7.0
27	18.0	24.3	19.8	83.0	0.0	0.0	0.0	0.6
28	15.4	27.0	21.0	67.7	0.0	8.9	8.9	4.0
29	16.8	24.4	20.8	72.7	0.8	0.0	0.8	2.3
30	17.2	26.0	20.0	79.7	6.0	0.3	6.3	2.6
31	17.8	25.4	19.6	80.0	21.5	0.1	21.6	0.9
Total:					108.4	197.6	306.0	102.2
Promedio:	16.4	25.2	20.3	73.7				

Febrero	Temperatura (°C)			Hum. Rel.(%)	Precipitación (mm)			Brillo Sol.(h)
	Min.	Máx.	Med.		Día	Noche	Total	
1	17.2	24.6	20.2	79.7	1.4	8.6	10.0	2.0
2	17.8	26.0	21.4	73.7	0.0	0.0	0.0	2.3
3	18.0	24.8	20.2	80.3	23.2	0.5	23.7	0.9
4	17.9	20.4	19.0	95.0	7.9	3.4	11.3	0.0
5	16.8	21.5	18.4	94.7	18.6	0.0	18.6	0.4
6	17.0	24.6	20.4	74.7	0.0	0.0	0.0	1.8
7	16.9	25.5	20.6	71.7	0.6	0.0	0.6	2.9
8	17.0	26.6	21.2	67.7	0.4	0.0	0.4	3.5
9	17.8	26.4	21.4	65.0	0.0	0.0	0.0	3.2
10	16.6	27.6	22.2	62.0	0.0	0.0	0.0	7.3
11	16.4	26.6	22.4	62.3	0.0	0.0	0.0	5.4
12	17.0	26.8	22.7	61.7	0.0	0.0	0.0	4.7
13	18.0	26.2	22.0	71.0	0.0	0.0	0.0	6.3
14	17.0	27.0	21.4	69.7	0.0	0.0	0.0	7.6
15	16.2	26.8	21.8	64.3	0.0	0.0	0.0	6.0
16	16.0	27.0	21.9	60.3	0.0	0.0	0.0	8.1
17	16.4	26.8	20.8	73.0	8.5	15.5	24.0	5.6
18	16.5	26.4	21.8	66.3	0.0	0.0	0.0	4.1
19	18.2	26.6	21.8	70.0	0.0	0.0	0.0	4.0
20	17.8	27.0	20.6	73.3	15.8	0.0	15.8	2.8
21	17.0	26.9	19.4	74.7	0.9	0.0	0.9	4.1
22	16.8	26.8	21.6	69.0	0.0	0.0	0.0	6.4
23	15.6	27.8	21.9	64.0	0.0	0.0	0.0	8.7
24	17.0	27.7	22.1	65.3	0.0	0.0	0.0	5.2
25	18.6	25.0	21.7	73.0	0.0	0.0	0.0	1.1
26	18.5	23.2	20.7	79.7	0.0	36.8	36.8	0.1
27	16.4	24.8	19.3	81.7	0.0	0.0	0.0	2.9
28	15.0	26.8	21.6	66.0	0.0	0.0	0.0	6.0
29								
30								
31								
Total:					77.3	64.8	142.1	113.4
Promedio:	17.1	25.9	21.1	71.8				

Estación: La Bella
Año : 2006

Dpto: Quindío
Mpio: Calarcá

Latitud : 4° 30' N
Longitud: 75° 40' W
Altitud: 1449 m

Marzo	Temperatura (°C)			Hum. Rel.(%)	Precipitación (mm)			Brillo Sol.(h)
	Min.	Máx.	Med.		Día	Noche	Total	
1	16.3	27.7	20.4	70.7	0.0	0.0	0.0	4.0
2	16.4	27.1	20.6	75.3	1.6	0.0	1.6	5.7
3	16.8	26.7	22.2	66.0	0.0	0.0	0.0	6.3
4	17.0	26.5	21.9	73.7	0.0	0.0	0.0	2.9
5	17.4	26.8	21.8	74.7	0.0	0.0	0.0	3.8
6	17.0	24.7	20.8	78.7	0.0	9.7	9.7	0.5
7	16.4	23.8	19.2	86.3	0.3	0.8	1.1	0.6
8	16.6	24.0	19.0	83.7	0.3	9.3	9.6	0.3
9	16.3	24.6	18.7	84.7	3.5	0.4	3.9	1.0
10	16.4	25.0	20.1	75.3	0.8	0.0	0.8	1.9
11	17.8	23.6	19.8	79.0	0.9	0.0	0.9	1.2
12	16.2	25.2	19.3	79.3	3.1	23.3	26.4	1.8
13	16.6	26.6	21.8	66.3	1.4	27.4	28.8	6.1
14	17.4	25.6	20.2	77.3	0.3	2.2	2.5	3.8
15	16.8	24.8	20.3	77.7	5.8	0.1	5.9	2.0
16	16.4	25.4	20.6	73.0	0.0	0.0	0.0	2.0
17	16.6	24.0	19.4	75.0	0.0	36.6	36.6	1.0
18	15.6	26.8	20.8	68.3	0.0	19.7	19.7	5.6
19	17.0	26.2	20.3	71.3	0.0	0.0	0.0	3.0
20	17.5	24.8	19.6	77.7	1.6	0.0	1.6	1.8
21	17.0	26.6	20.6	75.0	0.0	0.0	0.0	3.5
22	17.6	24.4	19.3	83.7	2.2	0.1	2.3	0.7
23	16.8	25.0	21.0	67.0	0.0	29.6	29.6	1.5
24	15.8	25.2	19.2	77.0	0.0	9.3	9.3	2.7
25	16.0	21.7	18.5	88.7	1.3	0.1	1.4	0.7
26	16.2	25.2	20.4	73.3	0.0	0.3	0.3	3.4
27	16.6	25.4	19.6	77.0	9.1	0.1	9.2	3.9
28	16.0	27.0	21.4	70.7	0.0	0.0	0.0	4.1
29	16.6	27.8	22.2	68.7	0.0	0.0	0.0	5.8
30	18.2	26.0	21.6	68.7	0.0	0.1	0.1	1.5
31	17.0	26.0	19.9	79.3	23.9	2.4	26.3	2.3
Total:					56.1	171.5	227.6	85.4
Promedio:	16.7	25.5	20.3	75.6				

Abril	Temperatura (°C)			Hum. Rel.(%)	Precipitación (mm)			Brillo Sol.(h)
	Min.	Máx.	Med.		Día	Noche	Total	
1	15.4	25.7	20.6	76.0	0.0	11.7	11.7	3.9
2	17.2	24.8	20.6	74.7	0.0	7.1	7.1	2.2
3	17.6	26.0	20.8	79.0	11.5	0.0	11.5	2.7
4	16.4	22.4	18.2	87.0	65.5	3.2	68.7	1.5
5	16.8	24.4	19.0	80.3	3.0	0.3	3.3	2.2
6	16.5	25.2	21.0	71.3	0.0	3.1	3.1	2.9
7	17.6	24.0	19.6	82.7	1.9	0.0	1.9	1.6
8	16.2	26.6	20.7	70.7	0.0	3.9	3.9	4.9
9	16.4	25.0	19.8	74.7	10.5	0.1	10.6	3.2
10	15.4	25.6	20.8	59.0	0.0	0.0	0.0	4.8
11	15.6	27.6	21.2	65.3	0.0	80.9	80.9	7.7
12	16.6	21.0	18.2	84.3	1.3	0.0	1.3	0.0
13	15.6	25.0	20.0	73.7	0.2	0.8	1.0	4.5
14	16.5	23.2	19.6	76.3	0.0	0.0	0.0	1.3
15	15.4	26.4	22.2	57.3	0.0	0.0	0.0	9.5
16	18.0	26.0	22.2	67.3	0.0	1.4	1.4	2.7
17	18.2	23.6	20.4	75.3	0.0	0.0	0.0	2.5
18	16.5	25.8	19.2	79.3	32.0	0.0	32.0	2.3
19	16.8	27.4	21.4	71.7	0.1	0.1	0.2	7.0
20	17.4	25.6	20.6	74.7	0.0	0.0	0.0	2.0
21	16.2	27.6	22.3	67.3	0.0	0.0	0.0	6.9
22	17.8	28.1	23.5	63.0	0.0	0.0	0.0	7.4
23	18.0	23.5	19.7	80.7	2.1	0.8	2.9	1.3
24	16.5	25.6	19.7	77.3	9.6	6.8	16.4	2.9
25	16.4	25.4	20.3	80.7	1.4	50.5	51.9	3.1
26	16.5	22.8	19.4	81.0	50.6	1.3	51.9	0.7
27	16.8	24.6	20.2	79.0	0.0	0.3	0.3	1.6
28	16.0	26.0	20.6	77.0	15.7	0.2	15.9	3.7
29	17.6	25.7	21.2	76.3	13.7	16.5	30.2	3.0
30	16.8	24.6	20.0	77.0	0.0	0.0	0.0	0.8
31								
Total:					219.1	189.0	408.1	100.8
Promedio:	16.7	25.2	20.4	74.7				

Estación: La Bella
Año : 2006

Dpto: Quindío
Mpio: Calarcá

Latitud : 4° 30' N
Longitud: 75° 40' W
Altitud: 1449 m

Mayo	Temperatura (°C)			Hum. Rel.(%)	Precipitación (mm)			Brillo Sol.(h)
	Min.	Máx.	Med.		Día	Noche	Total	
1	16.6	26.8	21.0	77.3	0.9	1.3	2.2	2.0
2	17.6	25.0	19.6	79.7	2.9	0.2	3.1	0.7
3	17.4	26.6	21.7	73.3	2.2	1.0	3.2	4.1
4	17.8	24.6	20.4	79.0	0.3	10.5	10.8	1.8
5	16.4	25.2	19.5	79.7	0.5	1.9	2.4	3.1
6	17.4	23.2	19.9	86.3	1.1	1.0	2.1	0.7
7	16.4	25.0	20.2	78.3	1.8	4.7	6.5	1.4
8	16.8	24.8	20.0	81.7	0.6	3.6	4.2	2.2
9	17.2	25.2	18.5	86.3	7.7	0.7	8.4	0.2
10	16.4	25.0	19.0	83.7	0.7	0.2	0.9	1.4
11	16.6	27.8	20.4	70.3	6.6	4.4	11.0	4.7
12	16.2	26.8	21.1	70.0	0.3	0.0	0.3	6.9
13	16.6	27.5	20.3	75.3	11.7	0.0	11.7	8.4
14	15.5	27.8	22.4	67.3	0.0	0.0	0.0	9.5
15	17.4	27.6	22.6	65.3	0.0	0.0	0.0	4.9
16	17.2	25.0	19.2	82.3	10.1	12.7	22.8	1.3
17	17.0	25.2	20.6	72.3	0.0	0.0	0.0	1.2
18	17.4	26.6	22.1	69.0	0.0	0.0	0.0	4.5
19	16.4	22.4	19.2	81.3	3.1	0.2	3.3	0.2
20	14.2	25.4	20.3	65.7	0.0	0.1	0.1	5.8
21	17.6	23.6	20.0	80.7	0.3	0.0	0.3	0.8
22	15.8	26.4	21.0	70.7	0.0	0.0	0.0	4.8
23	16.4	27.6	21.6	67.3	0.0	0.0	0.0	8.7
24	17.2	23.5	20.3	81.7	0.4	0.0	0.4	1.4
25	17.0	26.2	20.7	73.7	0.0	0.2	0.2	2.8
26	18.0	24.8	20.6	79.7	1.1	0.0	1.1	2.1
27	17.6	26.8	21.8	69.7	0.0	0.0	0.0	5.8
28	18.0	27.0	20.8	77.7	0.0	0.0	0.0	2.4
29	17.8	25.8	20.8	71.0	0.0	0.0	0.0	2.3
30	16.0	25.5	20.1	75.3	0.9	0.0	0.9	2.3
31	17.2	26.2	21.9	71.7	0.0	0.0	0.0	4.1
Total:					53.2	42.7	95.9	102.5
Promedio:	16.9	25.7	20.6	75.6				

Junio	Temperatura (°C)			Hum. Rel.(%)	Precipitación (mm)			Brillo Sol.(h)
	Min.	Máx.	Med.		Día	Noche	Total	
1	17.8	24.6	19.8	88.3	1.5	1.0	2.5	1.4
2	17.2	25.0	20.8	76.0	0.2	3.4	3.6	3.7
3	16.0	24.8	20.4	78.3	0.0	17.3	17.3	3.5
4	16.6	24.2	18.1	89.7	2.6	26.1	28.7	0.5
5	15.8	24.4	19.4	76.0	0.0	8.1	8.1	4.0
6	16.2	22.6	19.8	76.3	0.0	10.4	10.4	0.5
7	16.5	20.2	17.8	95.7	16.9	9.3	26.2	0.1
8	16.6	23.0	19.0	79.0	1.0	4.0	5.0	2.9
9	16.8	23.0	18.8	86.0	0.4	2.0	2.4	0.8
10	16.4	21.6	18.8	82.7	0.5	0.2	0.7	0.9
11	15.8	23.2	19.5	89.3	3.5	0.0	3.5	1.3
12	16.4	26.5	19.6	73.7	0.1	0.0	0.1	4.0
13	16.1	26.6	19.0	80.0	51.1	0.2	51.3	5.1
14	15.6	25.6	19.6	74.3	0.0	12.9	12.9	3.1
15	16.4	25.2	20.6	72.7	0.0	0.0	0.0	3.2
16	16.8	25.6	20.4	75.0	0.0	0.0	0.0	4.3
17	16.4	26.6	22.0	66.0	0.0	0.0	0.0	4.4
18	16.6	25.4	21.4	70.7	0.0	0.0	0.0	3.8
19	16.0	27.2	21.2	70.0	0.0	0.0	0.0	7.3
20	17.4	26.2	20.6	75.7	0.0	0.0	0.0	2.3
21	17.0	24.3	20.7	75.0	0.0	0.0	0.0	0.7
22	16.8	27.2	22.1	68.7	0.0	0.0	0.0	7.2
23	16.8	27.8	22.5	59.7	0.0	0.0	0.0	7.0
24	15.6	27.2	21.3	64.0	0.0	0.0	0.0	7.6
25	16.6	27.0	21.6	65.0	0.0	0.0	0.0	5.9
26	15.6	26.8	22.8	67.3	0.0	0.0	0.0	7.1
27	17.0	27.0	22.3	71.3	0.0	0.0	0.0	5.6
28	18.0	29.8	23.6	54.3	0.0	0.0	0.0	6.2
29	16.2	30.6	23.6	53.3	0.0	0.0	0.0	9.1
30	17.8	30.4	24.0	52.0	0.0	0.0	0.0	8.8
31								
Total:					77.8	94.9	172.7	122.3
Promedio:	16.6	25.7	20.7	73.5				

Estación: La Bella
Año : 2006

Dpto: Quindío
Mpio: Calarcá

Latitud : 4° 30' N
Longitud: 75° 40' W
Altitud: 1449 m

Julio	Temperatura (°C)			Hum. Rel.(%)	Precipitación (mm)			Brillo Sol.(h)
	Min.	Máx.	Med.		Día	Noche	Total	
1	18.4	31.0	24.2	53.7	0.0	0.0	0.0	7.6
2	17.8	26.8	23.2	66.7	0.0	0.0	0.0	2.6
3	18.4	28.5	23.4	58.0	0.0	0.0	0.0	4.6
4	18.6	26.2	21.6	74.0	0.0	0.0	0.0	0.9
5	17.2	24.8	21.4	68.7	0.0	0.0	0.0	4.2
6	17.0	28.0	22.3	65.3	0.0	0.0	0.0	8.4
7	16.8	26.8	22.0	70.7	0.0	0.0	0.0	2.9
8	17.6	28.6	22.4	67.7	0.0	0.0	0.0	5.9
9	15.4	25.6	21.6	69.7	0.0	0.0	0.0	5.8
10	15.2	27.8	21.8	60.7	0.0	0.0	0.0	8.3
11	17.8	29.8	23.4	51.0	0.0	0.0	0.0	5.9
12	17.2	28.0	22.4	67.3	0.0	0.0	0.0	4.7
13	18.4	27.4	22.1	71.0	0.0	0.0	0.0	3.5
14	18.0	26.6	22.4	70.7	0.0	0.0	0.0	2.7
15	18.2	26.0	21.9	66.3	0.6	0.0	0.6	3.9
16	16.8	28.4	22.4	55.7	0.0	0.0	0.0	5.5
17	16.2	26.2	21.4	62.7	0.0	0.0	0.0	4.8
18	17.6	26.0	22.1	63.7	0.0	0.0	0.0	4.2
19	17.4	28.8	22.5	56.7	0.0	0.0	0.0	7.6
20	15.6	26.0	21.6	58.3	0.0	0.0	0.0	4.9
21	17.2	27.4	21.4	66.3	0.0	0.0	0.0	3.1
22	17.4	24.0	21.6	69.0	0.0	0.0	0.0	0.5
23	17.2	27.8	21.6	67.3	0.0	0.0	0.0	4.7
24	16.4	26.2	21.6	64.3	0.0	0.0	0.0	5.0
25	17.2	27.2	20.8	75.0	0.5	0.0	0.5	5.1
26	17.8	24.4	19.8	69.0	0.0	9.3	9.3	2.0
27	16.0	23.8	19.9	72.7	0.0	49.1	49.1	3.3
28	15.4	21.4	18.0	82.3	3.3	0.0	3.3	0.3
29	14.4	25.4	20.1	66.0	0.0	0.0	0.0	4.8
30	15.8	26.8	21.6	63.3	0.0	0.0	0.0	7.7
31	14.4	27.4	21.6	60.3	0.0	0.0	0.0	8.5
Total:					4.4	58.4	62.8	143.9
Promedio:	16.9	26.7	21.7	65.6				

Agosto	Temperatura (°C)			Hum. Rel.(%)	Precipitación (mm)			Brillo Sol.(h)
	Min.	Máx.	Med.		Día	Noche	Total	
1	17.1	28.8	23.4	52.3	0.0	0.0	0.0	8.0
2	18.0	29.5	23.4	45.0	0.0	0.0	0.0	8.9
3	15.3	29.3	23.1	43.3	0.0	0.0	0.0	9.6
4	15.0	26.1	21.4	60.3	0.0	0.0	0.0	6.8
5	16.0	29.4	23.3	59.3	0.0	0.0	0.0	8.2
6	15.6	28.0	23.0	58.0	0.0	0.0	0.0	8.7
7	17.0	26.5	21.6	69.0	0.0	0.0	0.0	3.6
8	16.5	25.3	21.1	75.0	0.2	0.0	0.2	1.9
9	16.3	27.7	21.3	70.0	0.0	0.0	0.0	6.3
10	17.2	28.5	22.7	67.0	0.0	0.0	0.0	7.3
11	18.0	24.5	21.4	77.3	0.0	0.0	0.0	1.1
12	16.4	30.1	23.6	51.7	0.0	1.1	1.1	10.3
13	16.2	30.6	22.8	55.3	0.0	0.0	0.0	7.8
14	15.5	30.0	22.6	60.0	0.0	0.0	0.0	10.5
15	17.5	26.3	21.5	69.7	0.0	0.0	0.0	1.8
16	16.4	26.0	20.7	73.3	0.0	0.0	0.0	5.0
17	16.5	26.3	21.1	64.7	0.0	0.0	0.0	3.7
18	17.6	23.3	20.2	76.0	1.2	0.0	1.2	1.7
19	16.6	27.5	21.8	64.3	0.0	0.0	0.0	7.7
20	16.1	28.0	22.6	56.7	0.0	0.0	0.0	5.4
21	15.5	28.4	23.4	49.0	0.0	0.0	0.0	5.6
22	14.5	28.0	21.6	61.0	0.0	0.0	0.0	7.0
23	15.1	27.8	22.0	59.0	0.0	0.0	0.0	7.7
24	17.0	26.6	21.9	63.3	0.0	0.0	0.0	6.4
25	16.4	20.0	17.7	86.7	22.8	0.0	22.8	0.0
26	15.5	21.6	18.0	74.3	1.6	2.5	4.1	0.6
27	16.5	24.2	20.6	74.3	0.0	0.0	0.0	4.0
28	14.6	25.8	21.0	73.7	0.0	0.0	0.0	4.3
29	16.3	28.0	19.8	73.0	0.0	0.0	0.0	6.6
30	15.0	26.3	21.0	65.0	0.0	0.0	0.0	6.9
31	15.2	27.8	22.5	60.7	0.0	0.0	0.0	9.1
Total:					25.8	3.6	29.4	182.5
Promedio:	16.2	27.0	21.7	64.1				

Estación: La Bella
Año : 2006

Dpto: Quindío
Mpio: Calarcá

Latitud : 4° 30' N
Longitud: 75° 40' W
Altitud: 1449 m

Septiembre	Temperatura (°C)			Hum. Rel.(%)	Precipitación (mm)			Brillo Sol.(h)
	Min.	Máx.	Med.		Día	Noche	Total	
1	17.6	26.0	20.5	75.7	0.0	0.0	0.0	3.1
2	15.8	25.6	20.7	71.0	0.0	21.7	21.7	7.5
3	16.2	24.9	20.0	69.3	0.4	1.6	2.0	6.9
4	16.5	24.1	19.4	70.0	0.0	0.0	0.0	3.9
5	15.6	25.8	19.4	75.7	1.1	0.0	1.1	5.5
6	15.0	28.0	21.8	60.0	0.0	0.0	0.0	9.2
7	16.8	25.7	20.2	74.3	0.0	0.0	0.0	3.5
8	16.2	26.8	21.3	62.3	0.0	0.0	0.0	5.3
9	17.8	25.0	21.2	64.0	0.0	0.0	0.0	3.8
10	15.5	26.4	21.6	59.0	0.0	0.9	0.9	5.5
11	17.2	24.8	20.6	69.3	0.3	0.0	0.3	1.0
12	17.4	25.8	20.2	73.3	0.2	0.0	0.2	3.6
13	16.8	24.0	19.8	76.0	0.0	0.0	0.0	0.4
14	16.2	27.0	21.7	58.3	0.0	0.0	0.0	6.3
15	18.2	25.2	21.4	66.3	0.0	0.1	0.1	0.8
16	17.0	26.2	21.5	64.3	0.0	13.3	13.3	5.1
17	17.6	23.2	20.1	80.0	2.9	0.2	3.1	1.2
18	16.4	22.4	19.2	81.3	0.3	0.0	0.3	0.9
19	15.2	25.6	21.4	62.7	0.0	4.1	4.1	3.5
20	17.4	27.8	22.7	63.3	0.0	0.3	0.3	8.2
21	16.0	26.8	20.4	70.0	13.7	0.0	13.7	6.6
22	15.8	28.2	21.2	71.0	0.0	0.0	0.0	6.0
23	16.4	26.7	21.0	61.3	0.0	0.0	0.0	4.3
24	16.5	24.6	19.3	76.7	19.9	0.0	19.9	0.7
25	15.4	28.5	22.2	61.3	0.0	0.4	0.4	10.3
26	17.0	28.4	22.6	54.0	0.0	0.0	0.0	8.5
27	14.8	31.5	23.7	46.0	0.0	0.0	0.0	10.2
28	15.0	28.4	22.8	58.7	0.0	0.0	0.0	6.8
29	17.0	26.4	21.9	67.7	0.0	0.0	0.0	3.6
30	17.8	26.0	21.2	77.3	0.0	0.0	0.0	2.2
31								
Total:					38.8	42.6	81.4	144.4
Promedio:	16.5	26.2	21.0	67.3				

Octubre	Temperatura (°C)			Hum. Rel.(%)	Precipitación (mm)			Brillo Sol.(h)
	Min.	Máx.	Med.		Día	Noche	Total	
1	17.5	27.6	21.4	70.0	0.0	0.2	0.2	1.9
2	17.8	25.0	20.2	78.7	29.2	0.0	29.2	1.5
3	16.4	26.5	20.2	72.7	9.4	0.0	9.4	4.1
4	17.6	26.0	21.6	69.0	0.0	0.0	0.0	2.9
5	17.0	28.5	23.1	63.3	0.0	0.0	0.0	7.6
6	18.0	29.9	23.1	64.7	0.0	0.0	0.0	6.8
7	16.9	28.2	23.2	61.0	0.0	0.0	0.0	6.6
8	18.0	28.9	21.2	69.0	0.0	0.0	0.0	6.1
9	16.8	26.2	20.8	68.0	0.0	1.0	1.0	3.9
10	17.5	28.0	21.2	72.0	0.0	0.0	0.0	5.2
11	17.0	20.4	18.0	91.0	36.6	0.0	36.6	0.0
12	15.4	25.0	18.8	81.3	10.5	19.9	30.4	2.4
13	16.5	24.6	20.1	80.0	3.8	84.2	88.0	2.5
14	16.6	22.4	18.8	80.0	0.5	0.0	0.5	0.0
15	16.4	23.1	19.0	78.3	0.9	4.5	5.4	0.0
16	16.5	24.0	18.5	83.7	11.6	0.0	11.6	1.6
17	16.3	24.1	18.2	80.7	11.6	0.0	11.6	0.5
18	15.7	26.6	20.9	67.3	0.0	2.6	2.6	7.4
19	16.5	25.4	20.9	57.3	0.0	2.4	2.4	4.6
20	15.6	27.7	21.0	43.7	0.0	0.0	0.0	9.4
21	14.9	26.4	21.2	52.0	0.0	0.3	0.3	7.3
22	17.0	25.4	20.9	61.7	0.0	1.6	1.6	2.2
23	16.5	24.0	19.4	81.3	1.3	0.0	1.3	1.6
24	15.0	27.0	21.3	54.0	0.0	0.0	0.0	5.6
25	17.0	26.4	21.3	63.7	0.0	0.0	0.0	4.4
26	18.4	25.6	19.2	87.3	1.1	0.0	1.1	1.9
27	18.0	26.0	21.5	71.3	0.9	2.2	3.1	6.3
28	17.8	24.2	19.6	77.7	10.4	0.1	10.5	3.6
29	17.4	26.2	20.5	77.3	0.6	55.8	56.4	2.6
30	17.2	21.5	19.1	80.7	1.5	0.0	1.5	1.0
31	16.4	24.5	20.0	77.3	1.3	2.0	3.3	4.1
Total:					131.2	176.8	308.0	115.6
Promedio:	16.8	25.7	20.5	71.5				

Estación: La Bella
Año : 2006

Dpto: Quindío
Mpio: Calarcá

Latitud : 4° 30' N
Longitud: 75° 40' W
Altitud: 1449 m

Noviembre	Temperatura (°C)			Hum. Rel.(%)	Precipitación (mm)			Brillo Sol.(h)
	Min.	Máx.	Med.		Día	Noche	Total	
1	16.9	24.0	19.4	77.3	3.4	0.0	3.4	3.0
2	16.5	25.0	20.4	73.0	0.0	1.6	1.6	4.4
3	17.5	25.2	20.5	77.0	5.0	0.0	5.0	3.5
4	15.9	27.0	20.8	69.3	0.0	0.0	0.0	6.4
5	15.6	21.0	18.8	85.7	1.5	0.0	1.5	0.1
6	14.6	25.0	20.4	64.7	0.0	0.0	0.0	5.2
7	17.0	22.5	19.6	79.0	0.0	16.7	16.7	0.7
8	16.5	21.9	18.9	81.0	1.9	9.6	11.5	1.2
9	15.4	24.5	20.6	67.0	0.0	2.8	2.8	3.2
10	15.6	26.0	20.2	72.0	0.0	0.0	0.0	3.6
11	16.2	25.8	20.4	76.0	4.5	3.6	8.1	4.6
12	16.4	21.3	18.1	84.3	0.5	0.1	0.6	0.0
13	15.4	24.5	18.5	78.7	4.4	0.1	4.5	4.5
14	15.0	20.8	16.2	96.0	46.6	2.3	48.9	0.4
15	14.8	23.0	18.6	76.3	1.4	4.5	5.9	2.0
16	15.2	26.0	19.9	68.3	0.0	0.0	0.0	4.9
17	16.5	25.8	19.4	71.3	5.6	0.0	5.6	4.0
18	15.0	22.6	18.9	84.3	2.1	0.3	2.4	1.3
19	15.5	25.7	20.5	68.7	0.0	0.0	0.0	3.1
20	16.3	25.5	20.5	59.7	0.0	7.1	7.1	1.6
21	16.0	24.5	19.0	75.3	3.3	0.0	3.3	4.4
22	16.1	25.0	20.6	67.7	0.0	0.1	0.1	2.2
23	15.0	26.2	20.5	68.0	0.0	22.0	22.0	3.8
24	16.6	23.5	19.7	77.0	0.2	0.0	0.2	3.4
25	15.0	27.0	20.2	70.0	0.0	0.0	0.0	4.5
26	17.5	25.0	20.4	79.3	0.0	0.0	0.0	1.8
27	16.2	26.0	19.8	74.7	0.0	2.5	2.5	2.8
28	17.0	25.0	20.4	74.7	0.0	0.0	0.0	2.3
29	17.1	24.5	20.8	72.0	0.0	0.0	0.0	1.5
30	16.0	26.5	21.9	66.7	0.0	0.0	0.0	4.9
31								
Total:					80.4	73.3	153.7	89.3
Promedio:	16.0	24.5	19.8	74.5				

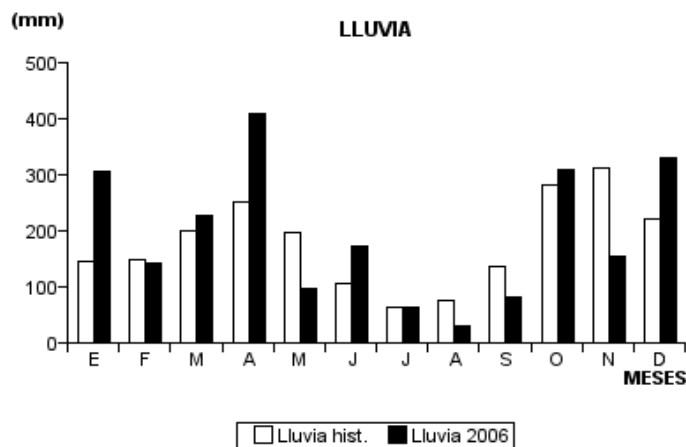
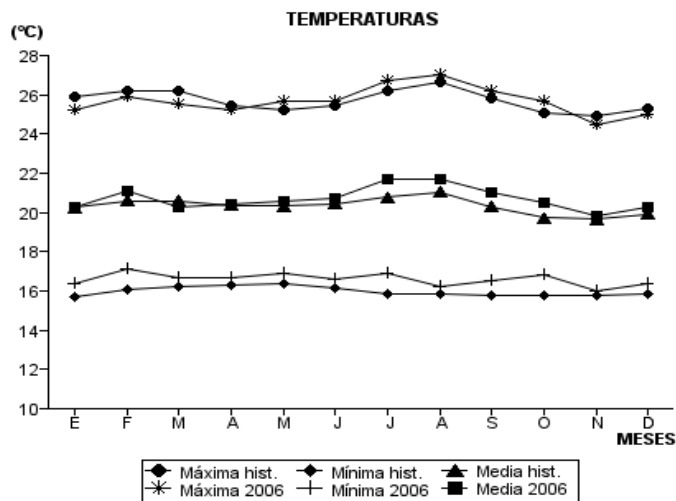
Diciembre	Temperatura (°C)			Hum. Rel.(%)	Precipitación (mm)			Brillo Sol.(h)
	Min.	Máx.	Med.		Día	Noche	Total	
1	16.2	26.0	20.6	71.0	0.0	0.0	0.0	3.5
2	16.9	24.2	20.6	78.7	0.0	1.3	1.3	0.8
3	16.7	25.4	21.1	71.7	0.0	0.0	0.0	3.8
4	16.5	27.5	20.8	61.3	0.0	25.0	25.0	5.5
5	17.4	24.0	20.1	82.3	1.0	0.0	1.0	1.1
6	16.6	26.0	19.8	80.0	0.5	70.1	70.6	2.0
7	16.0	20.6	18.5	90.0	0.0	0.0	0.0	0.0
8	16.2	25.5	20.2	75.0	0.2	38.7	38.9	1.8
9	16.9	22.9	18.5	82.3	16.6	0.1	16.7	0.1
10	16.2	24.7	19.7	79.3	0.0	0.3	0.3	3.0
11	16.8	26.0	21.0	75.7	0.0	67.7	67.7	2.9
12	15.6	23.2	19.0	79.7	0.0	3.6	3.6	0.1
13	16.7	24.3	19.2	77.3	0.0	0.0	0.0	2.3
14	16.5	23.9	19.8	76.3	6.4	27.0	33.4	2.6
15	17.3	27.4	20.9	77.7	2.1	0.1	2.2	3.3
16	17.5	26.1	20.3	78.7	0.0	0.0	0.0	3.3
17	16.3	26.3	21.3	68.0	0.0	0.0	0.0	8.1
18	15.8	26.7	21.4	63.3	0.0	0.0	0.0	5.3
19	17.4	24.7	21.2	73.7	0.0	7.9	7.9	2.6
20	14.7	18.2	17.1	97.0	61.3	0.0	61.3	0.0
21	14.6	23.9	19.3	79.0	0.0	0.0	0.0	3.8
22	15.9	26.3	21.0	68.0	0.0	0.0	0.0	5.5
23	16.3	26.2	21.0	73.7	0.0	0.0	0.0	4.0
24	16.6	25.0	21.0	69.7	0.0	0.0	0.0	3.3
25	16.9	24.6	20.3	74.7	0.0	0.0	0.0	2.1
26	16.8	24.2	20.0	82.3	0.0	0.0	0.0	1.8
27	16.2	24.7	20.8	68.7	0.0	0.0	0.0	0.7
28	16.3	26.5	21.2	71.3	0.0	0.0	0.0	3.9
29	15.3	27.8	21.9	64.0	0.0	0.0	0.0	9.9
30	16.4	26.3	21.3	71.0	0.0	0.0	0.0	3.2
31	15.8	26.2	21.6	71.7	0.0	0.0	0.0	3.2
Total:					88.1	241.8	329.9	93.5
Promedio:	16.4	25.0	20.3	75.3				

Estación: La Bella
Año : 2006

Dpto: Quindío
Mpio: Calarcá

Latitud : 4° 30' N
Longitud: 75° 40' W
Altitud: 1449 m

MES	TEMPERATURA (°C)					PRECIPITACIÓN			
	Mín. Med.	Máx. Med.	Media	Max. Abs.	Mín. Abs.	Hum. Rel.(%)	Total mm.	Dias Lluvia	Brillo Sol.(h)
Enero	16.4	25.2	20.3	28.4	14.6	73.7	306.0	16	102.2
Febrero	17.1	25.9	21.1	27.8	15.0	71.8	142.1	10	113.4
Marzo	16.7	25.5	20.3	27.8	15.6	75.6	227.6	22	85.4
Abril	16.7	25.2	20.4	28.1	15.4	74.7	408.1	22	100.8
Mayo	16.9	25.7	20.6	27.8	14.2	75.6	95.9	21	102.5
Junio	16.6	25.7	20.7	30.6	15.6	73.5	172.7	14	122.3
Julio	16.9	26.7	21.7	31.0	14.4	65.6	62.8	5	143.9
Agosto	16.2	27.0	21.7	30.6	14.5	64.1	29.4	5	182.5
Septiembre	16.5	26.2	21.0	31.5	14.8	67.3	81.4	15	144.4
Octubre	16.8	25.7	20.5	29.9	14.9	71.5	308.0	22	115.6
Noviembre	16.0	24.5	19.8	27.0	14.6	74.5	153.7	20	89.3
Diciembre	16.4	25.0	20.3	27.8	14.6	75.3	329.9	13	93.5
Promedio:	16.6	25.7	20.7			71.9			
Absoluta:				31.5	14.2				
Total:							2317.6	185	1395.8



Estación: El Agrado
Año : 2006

Dpto: Quindío
Mpio: Montenegro

Latitud : 4° 31' N
Longitud: 75° 48' W
Altitud: 1275 m

Enero	Temperatura (°C)			Hum. Rel.(%)	Precipitación (mm)			Brillo Sol.(h)
	Min.	Máx.	Med.		Día	Noche	Total	
1	16.9	28.2	21.0	76.0	0.4	0.3	0.7	5.8
2	17.0	27.5	20.9	74.7	0.4	4.6	5.0	6.8
3	16.8	24.5	19.6	80.0	9.9	16.0	25.9	2.0
4	16.4	25.4	19.2	78.7	4.5	10.9	15.4	3.7
5	16.0	25.0	19.4	78.3	0.3	4.3	4.6	2.5
6	16.5	23.2	18.9	83.3	9.6	0.5	10.1	1.2
7	16.4	23.0	19.8	80.3	0.0	0.6	0.6	0.5
8	17.3	25.7	21.2	75.7	0.0	6.9	6.9	4.4
9	17.0	26.2	21.2	79.7	0.4	0.0	0.4	3.7
10	17.5	27.4	20.7	77.7	3.4	0.0	3.4	4.2
11	18.2	27.5	22.1	71.0	0.0	0.0	0.0	3.9
12	18.0	27.6	22.1	71.7	0.0	0.0	0.0	4.7
13	16.4	29.1	22.4	69.0	0.0	0.0	0.0	7.8
14	15.8	28.5	19.5	80.0	11.8	0.2	12.0	5.6
15	16.5	26.5	19.8	82.7	9.7	0.1	9.8	3.7
16	17.3	26.4	21.0	76.0	0.0	2.9	2.9	3.5
17	17.4	28.6	22.4	69.3	0.0	22.6	22.6	6.2
18	17.0	25.6	20.4	79.3	1.3	0.0	1.3	3.5
19	16.9	28.1	21.6	73.0	0.0	0.8	0.8	7.0
20	18.0	27.4	22.1	69.3	0.0	0.0	0.0	4.3
21	15.4	27.5	21.8	68.0	0.0	0.0	0.0	7.3
22	14.6	27.8	22.1	67.3	0.0	0.0	0.0	6.0
23	16.2	27.3	22.2	72.7	0.0	0.0	0.0	6.7
24	18.0	27.1	22.4	72.0	0.0	0.0	0.0	3.6
25	17.0	29.6	23.2	70.3	0.0	0.0	0.0	8.2
26	17.8	30.5	24.4	65.7	0.0	0.0	0.0	9.4
27	17.2	26.5	20.7	82.0	0.0	0.0	0.0	0.2
28	16.2	28.6	22.2	71.3	0.0	3.5	3.5	7.3
29	17.7	26.6	22.0	74.3	0.0	0.0	0.0	3.8
30	18.2	28.0	21.0	79.0	0.0	0.0	0.0	3.4
31	18.3	26.0	20.5	80.7	4.1	0.0	4.1	0.6
Total:					55.8	74.2	130.0	141.5
Promedio:	17.0	27.0	21.2	75.1				

Febrero	Temperatura (°C)			Hum. Rel.(%)	Precipitación (mm)			Brillo Sol.(h)
	Min.	Máx.	Med.		Día	Noche	Total	
1	17.5	27.4	21.8	78.0	0.0	4.9	4.9	2.4
2	18.6	27.5	22.7	73.3	1.5	0.0	1.5	2.1
3	18.4	26.6	21.5	81.7	1.8	14.2	16.0	2.2
4	18.6	23.4	20.6	84.7	4.2	2.0	6.2	0.0
5	17.3	23.2	19.7	85.3	0.0	0.0	0.0	0.3
6	18.0	25.1	21.2	78.3	0.0	0.0	0.0	1.4
7	17.5	27.2	21.2	77.3	0.0	0.0	0.0	4.2
8	16.6	27.6	22.5	64.3	0.0	0.0	0.0	4.2
9	18.0	27.2	22.7	70.3	0.0	0.0	0.0	3.6
10	17.1	29.3	23.8	63.0	0.0	0.0	0.0	7.7
11	16.9	29.2	23.5	66.0	0.0	0.0	0.0	8.3
12	17.3	28.6	22.4	76.0	4.8	12.3	17.1	5.1
13	18.4	28.3	22.2	77.0	6.6	3.7	10.3	6.8
14	17.0	29.6	22.2	70.3	0.0	0.0	0.0	9.5
15	15.3	29.4	22.4	66.3	0.0	0.0	0.0	9.4
16	16.0	29.8	23.4	64.7	0.0	0.0	0.0	9.3
17	16.5	28.4	21.4	75.3	17.1	0.0	17.1	5.5
18	17.5	28.2	22.8	70.7	0.0	0.0	0.0	5.4
19	19.0	28.4	23.6	65.7	0.0	0.0	0.0	5.0
20	18.6	29.0	22.4	70.3	0.0	0.3	0.3	4.8
21	18.2	29.0	21.4	73.0	2.5	2.1	4.6	5.6
22	17.4	29.2	23.2	62.7	0.0	0.0	0.0	8.9
23	16.2	29.6	22.8	67.7	0.0	0.0	0.0	10.1
24	16.4	29.4	22.7	68.0	0.0	0.0	0.0	8.0
25	19.3	27.0	23.0	72.3	0.0	0.0	0.0	0.1
26	19.4	25.3	21.9	77.7	0.0	14.4	14.4	2.2
27	17.4	27.2	20.2	78.7	9.7	0.0	9.7	2.6
28	15.8	28.6	23.1	67.7	0.0	0.0	0.0	8.8
29								
30								
31								
Total:					48.2	53.9	102.1	143.5
Promedio:	17.5	27.8	22.2	72.4				

Estación: El Agrado
Año : 2006

Dpto: Quindío
Mpio: Montenegro

Latitud : 4° 31' N
Longitud: 75° 48' W
Altitud: 1275 m

Marzo	Temperatura (°C)			Hum. Rel.(%)	Precipitación (mm)			Brillo Sol.(h)
	Min.	Máx.	Med.		Día	Noche	Total	
1	17.7	30.4	21.7	69.3	0.0	0.0	0.0	6.5
2	17.2	29.2	22.2	74.7	0.0	0.0	0.0	7.7
3	17.4	28.4	23.2	64.3	0.3	0.0	0.3	8.0
4	17.5	28.7	23.4	68.7	0.0	0.0	0.0	4.7
5	17.4	28.8	22.9	70.7	0.0	0.0	0.0	5.1
6	18.0	27.0	22.2	77.0	0.0	3.9	3.9	1.2
7	17.6	26.5	20.6	81.0	4.5	13.4	17.9	1.7
8	18.0	26.0	20.0	83.3	7.3	17.2	24.5	1.6
9	17.0	25.3	20.6	76.0	1.0	2.1	3.1	2.0
10	17.4	27.1	21.8	73.7	1.0	1.1	2.1	3.0
11	18.3	25.4	21.1	81.3	26.5	0.0	26.5	4.4
12	16.3	27.4	20.4	77.3	17.0	9.0	26.0	3.8
13	17.3	27.6	22.1	68.3	3.8	0.0	3.8	7.0
14	17.0	27.4	20.8	78.0	10.8	1.0	11.8	3.0
15	17.5	26.5	21.1	79.3	0.0	0.9	0.9	0.7
16	17.0	26.7	21.8	73.7	0.0	23.0	23.0	2.9
17	17.5	26.2	20.2	80.7	4.5	24.1	28.6	3.1
18	15.8	27.8	21.1	74.0	0.0	0.9	0.9	7.9
19	17.4	27.6	19.8	77.7	33.8	0.2	34.0	3.6
20	17.5	26.5	20.5	78.0	12.2	0.0	12.2	2.2
21	17.4	28.3	20.9	76.7	1.9	0.1	2.0	2.9
22	17.8	25.9	20.1	80.0	3.5	0.0	3.5	1.4
23	18.0	26.8	21.8	73.7	0.0	27.1	27.1	1.2
24	16.4	24.8	19.8	81.7	0.4	2.8	3.2	2.3
25	16.6	23.3	20.0	85.3	4.4	0.0	4.4	0.4
26	16.9	27.1	21.0	77.0	14.0	0.0	14.0	3.9
27	17.2	26.8	20.9	78.0	2.4	0.0	2.4	4.4
28	16.7	28.7	22.2	70.7	0.0	0.0	0.0	4.4
29	16.4	30.2	23.1	70.3	0.0	0.0	0.0	7.4
30	19.0	28.6	22.0	76.0	19.8	0.0	19.8	3.2
31	17.0	27.9	20.9	78.7	11.3	2.8	14.1	3.3
Total:					180.4	129.6	310.0	114.9
Promedio:	17.3	27.3	21.3	76.0				

Abril	Temperatura (°C)			Hum. Rel.(%)	Precipitación (mm)			Brillo Sol.(h)
	Min.	Máx.	Med.		Día	Noche	Total	
1	16.1	28.0	21.3	76.0	2.3	6.6	8.9	6.2
2	18.0	26.2	22.0	75.7	0.0	0.0	0.0	2.3
3	17.9	27.4	21.6	77.0	16.0	0.0	16.0	1.9
4	17.0	22.1	19.0	90.7	6.5	0.6	7.1	0.8
5	17.4	27.4	20.3	77.7	0.8	0.2	1.0	4.4
6	17.5	27.5	22.0	72.7	7.4	0.0	7.4	3.5
7	18.4	24.8	19.9	85.3	0.4	6.0	6.4	1.5
8	17.2	28.6	22.2	74.7	0.0	0.0	0.0	6.9
9	17.0	26.7	21.3	73.7	0.0	0.0	0.0	4.4
10	15.6	27.1	21.5	75.3	0.0	74.3	74.3	4.6
11	16.6	29.5	22.5	67.3	0.0	0.0	0.0	6.4
12	17.5	21.8	18.9	88.0	3.1	0.0	3.1	0.4
13	16.0	26.2	20.4	72.7	0.0	0.3	0.3	4.3
14	17.3	24.8	19.4	78.3	0.0	0.0	0.0	1.9
15	15.4	28.0	23.0	62.0	0.0	0.0	0.0	10.1
16	18.5	28.1	22.8	68.7	0.2	0.3	0.5	5.9
17	19.0	25.0	21.8	79.7	0.0	0.6	0.6	1.8
18	17.5	27.4	20.4	79.3	9.7	0.4	10.1	2.4
19	17.2	28.2	22.7	65.3	0.0	0.0	0.0	6.2
20	18.0	28.3	21.6	77.7	0.5	0.0	0.5	2.2
21	16.8	30.1	24.4	65.3	0.0	0.0	0.0	8.2
22	18.3	31.2	24.8	68.7	0.0	0.0	0.0	7.4
23	18.6	26.3	21.1	84.0	1.8	0.6	2.4	0.8
24	17.8	27.6	21.4	75.3	0.0	12.4	12.4	3.8
25	17.0	26.5	21.5	76.7	0.2	20.9	21.1	3.1
26	18.2	24.4	20.5	82.7	6.5	0.0	6.5	0.3
27	17.5	27.0	21.8	78.3	0.0	0.0	0.0	1.3
28	16.8	28.0	22.3	77.0	0.0	2.5	2.5	2.0
29	18.5	25.7	21.4	80.3	4.1	24.4	28.5	4.0
30	17.5	25.2	20.3	81.3	11.2	8.3	19.5	0.0
31								
Total:					70.7	158.4	229.1	109.0
Promedio:	17.4	26.8	21.5	76.2				

Estación: El Agrado
Año : 2006

Dpto: Quindío
Mpio: Montenegro

Latitud : 4° 31' N
Longitud: 75° 48' W
Altitud: 1275 m

Mayo	Temperatura (°C)			Hum. Rel.(%)	Precipitación (mm)			Brillo Sol.(h)
	Min.	Máx.	Med.		Día	Noche	Total	
1	17.0	28.6	21.8	79.0	8.7	2.9	11.6	3.9
2	17.5	27.2	20.0	80.0	2.6	0.0	2.6	1.5
3	17.8	28.9	22.8	70.3	0.0	2.1	2.1	6.2
4	18.2	26.5	22.4	72.7	0.4	27.6	28.0	2.9
5	17.4	25.7	21.1	78.3	0.0	0.0	0.0	3.7
6	18.4	27.6	21.8	75.7	0.0	0.0	0.0	1.8
7	17.9	27.2	21.4	82.3	0.8	2.8	3.6	2.7
8	17.5	25.6	21.6	79.3	0.0	15.9	15.9	1.1
9	17.6	24.8	19.3	84.7	23.7	0.4	24.1	1.6
10	16.9	26.8	20.0	81.7	1.3	0.7	2.0	2.5
11	17.5	29.0	21.8	66.7	0.0	18.2	18.2	5.7
12	17.4	28.6	22.5	67.0	0.0	0.0	0.0	8.0
13	16.6	29.1	20.6	76.3	26.6	0.0	26.6	7.0
14	15.4	29.3	23.2	72.0	0.0	0.0	0.0	9.9
15	17.8	28.4	23.6	67.3	0.0	0.0	0.0	4.8
16	17.5	26.2	20.1	84.0	54.0	21.1	75.1	3.4
17	17.8	26.5	21.5	73.0	0.0	0.0	0.0	3.2
18	17.4	27.6	22.2	77.3	0.0	2.1	2.1	4.2
19	16.3	24.8	20.1	79.7	1.3	0.0	1.3	0.6
20	14.0	28.5	22.4	61.7	0.0	14.7	14.7	6.7
21	18.0	26.3	21.6	78.3	0.0	0.0	0.0	3.5
22	16.4	28.5	22.2	72.3	0.0	0.0	0.0	6.7
23	16.7	28.9	22.8	64.7	0.0	0.0	0.0	8.3
24	17.0	25.2	20.2	85.7	4.4	1.1	5.5	2.4
25	17.5	28.4	21.3	75.7	0.0	0.3	0.3	4.7
26	17.9	25.8	21.4	81.7	1.6	0.0	1.6	2.2
27	18.0	29.0	22.0	73.0	4.0	0.0	4.0	6.2
28	18.3	28.0	21.7	75.3	3.5	0.2	3.7	4.6
29	18.4	27.5	21.9	76.0	0.0	0.0	0.0	4.5
30	16.6	28.2	21.2	73.7	6.0	6.9	12.9	4.8
31	17.2	27.6	23.3	70.7	0.0	0.0	0.0	5.3
Total:					138.9	117.0	255.9	134.6
Promedio:	17.3	27.4	21.6	75.4				

Junio	Temperatura (°C)			Hum. Rel.(%)	Precipitación (mm)			Brillo Sol.(h)
	Min.	Máx.	Med.		Día	Noche	Total	
1	18.1	26.7	20.9	81.3	3.0	3.0	6.0	1.2
2	18.2	27.4	22.1	76.0	0.0	24.9	24.9	5.7
3	16.9	26.2	21.8	78.3	0.0	9.2	9.2	4.9
4	17.5	24.4	19.5	84.3	41.0	8.7	49.7	0.5
5	16.4	25.1	20.7	77.7	0.0	8.5	8.5	4.0
6	17.9	24.8	21.3	71.7	0.0	16.4	16.4	0.9
7	17.4	21.6	19.0	90.3	16.8	1.3	18.1	0.2
8	17.3	26.4	21.4	72.7	0.0	17.4	17.4	2.4
9	18.0	23.3	19.9	84.7	0.5	1.5	2.0	0.6
10	16.5	24.4	20.8	77.7	0.6	0.0	0.6	0.8
11	16.4	25.2	20.7	85.3	0.0	0.0	0.0	1.8
12	17.1	28.0	21.6	67.3	0.0	0.0	0.0	5.0
13	17.6	29.1	20.4	74.0	7.0	0.3	7.3	6.5
14	16.5	28.4	21.3	67.7	0.0	13.3	13.3	6.6
15	17.6	27.6	22.1	69.3	0.9	0.0	0.9	5.8
16	17.6	27.5	20.6	74.7	0.0	0.0	0.0	2.7
17	16.5	28.5	22.4	72.7	0.0	0.0	0.0	5.7
18	17.4	27.4	22.2	76.0	0.0	0.0	0.0	4.0
19	16.6	28.7	21.3	71.7	7.9	0.0	7.9	8.3
20	18.2	27.4	21.0	80.3	17.6	0.4	18.0	3.6
21	18.0	26.7	22.1	74.3	0.0	0.0	0.0	2.0
22	17.2	29.4	23.8	66.0	0.0	0.0	0.0	8.2
23	17.6	29.5	23.6	68.0	0.0	0.0	0.0	8.0
24	16.4	29.3	23.9	66.7	0.0	0.0	0.0	6.6
25	18.0	28.9	23.5	65.7	0.0	0.0	0.0	8.2
26	16.3	28.5	23.2	65.7	0.0	0.0	0.0	7.0
27	17.6	28.8	23.6	69.0	0.0	0.0	0.0	6.7
28	18.0	30.8	24.6	63.0	0.0	0.0	0.0	8.6
29	16.6	31.9	24.6	57.3	0.0	0.0	0.0	10.3
30	17.2	32.6	25.7	50.7	0.0	0.0	0.0	9.8
31								
Total:					95.3	104.9	200.2	146.6
Promedio:	17.3	27.5	22.0	72.7				

Estación: El Agrado
Año : 2006

Dpto: Quindío
Mpio: Montenegro

Latitud : 4° 31' N
Longitud: 75° 48' W
Altitud: 1275 m

Julio	Temperatura (°C)			Hum. Rel.(%)	Precipitación (mm)			Brillo Sol.(h)
	Min.	Máx.	Med.		Día	Noche	Total	
1	18.3	32.7	25.9	51.0	0.0	0.0	0.0	8.5
2	17.4	28.8	24.4	64.7	0.0	0.0	0.0	3.6
3	18.2	30.7	24.2	65.3	0.0	0.0	0.0	7.4
4	18.8	28.2	23.2	72.0	0.0	0.0	0.0	2.8
5	17.4	26.5	22.4	70.3	0.0	0.0	0.0	3.5
6	18.0	29.9	24.2	61.3	0.0	0.0	0.0	9.0
7	17.0	28.7	23.3	69.0	0.0	0.0	0.0	5.0
8	18.2	31.0	24.4	56.7	0.0	0.0	0.0	9.7
9	16.3	28.4	23.4	70.7	0.0	0.0	0.0	6.1
10	16.0	29.3	23.0	65.0	0.0	0.0	0.0	9.8
11	17.6	31.2	23.9	63.0	0.0	0.0	0.0	8.1
12	18.1	30.1	24.2	63.7	0.0	17.3	17.3	8.5
13	18.5	28.6	22.4	78.3	4.0	0.0	4.0	3.7
14	18.4	29.5	23.5	65.3	0.0	12.3	12.3	5.1
15	18.0	26.5	22.9	70.7	0.0	0.0	0.0	3.4
16	17.2	29.2	23.7	61.0	0.0	0.0	0.0	7.5
17	16.0	29.4	22.2	72.7	0.0	0.0	0.0	7.3
18	18.0	28.8	22.6	65.0	0.0	0.0	0.0	4.8
19	18.2	29.5	23.6	62.7	0.0	0.0	0.0	6.2
20	15.1	28.8	23.2	59.0	0.0	0.0	0.0	9.0
21	17.5	28.6	23.0	67.0	0.0	0.0	0.0	5.2
22	18.6	27.2	22.7	71.0	0.0	0.0	0.0	1.3
23	18.2	29.5	22.8	67.3	14.0	0.2	14.2	7.4
24	16.8	28.2	22.4	65.0	0.0	0.0	0.0	6.6
25	17.0	29.4	22.0	73.0	0.4	1.6	2.0	6.9
26	17.6	27.0	20.3	80.0	4.8	7.6	12.4	1.9
27	16.4	26.2	21.4	71.0	0.3	76.2	76.5	5.4
28	16.3	23.5	19.3	82.0	1.7	0.0	1.7	1.2
29	15.7	26.8	20.8	71.0	0.0	0.0	0.0	5.6
30	16.3	28.4	22.9	68.3	0.0	0.0	0.0	8.6
31	14.8	29.3	22.6	66.7	0.0	0.0	0.0	9.7
Total:					25.2	115.2	140.4	188.8
Promedio:	17.3	28.7	22.9	67.4				

Agosto	Temperatura (°C)			Hum. Rel.(%)	Precipitación (mm)			Brillo Sol.(h)
	Min.	Máx.	Med.		Día	Noche	Total	
1	16.4	30.2	22.7	69.0	0.0	0.0	0.0	8.9
2	17.5	30.9	24.2	49.3	0.0	0.0	0.0	9.6
3	15.2	31.3	24.2	46.3	0.0	0.0	0.0	10.4
4	15.2	29.3	23.5	62.0	0.0	0.0	0.0	8.2
5	15.8	31.6	24.5	60.7	0.0	0.0	0.0	10.5
6	15.3	30.8	23.2	61.0	0.0	0.0	0.0	7.8
7	17.1	27.2	20.0	76.7	0.0	0.0	0.0	4.7
8	17.5	27.6	22.0	73.0	1.6	0.0	1.6	3.2
9	17.4	29.6	22.3	69.0	0.3	0.0	0.3	7.3
10	17.6	30.2	24.3	64.7	0.0	0.0	0.0	8.6
11	18.0	26.5	22.0	76.7	0.0	0.0	0.0	1.1
12	16.8	31.9	24.3	52.7	0.0	0.0	0.0	10.6
13	15.6	32.2	24.2	54.0	0.0	0.0	0.0	8.4
14	15.5	31.5	23.5	62.3	0.0	0.0	0.0	10.6
15	18.5	28.3	22.6	75.7	0.3	0.0	0.3	3.8
16	16.8	29.2	21.8	75.7	1.2	0.2	1.4	6.0
17	17.4	28.4	21.7	70.7	3.9	12.3	16.2	5.3
18	17.9	25.5	20.9	77.3	0.0	16.4	16.4	2.7
19	16.2	28.6	23.0	68.7	0.0	0.0	0.0	8.6
20	18.2	27.7	23.8	64.7	0.0	0.0	0.0	7.3
21	17.4	30.3	22.6	60.0	0.0	0.0	0.0	6.5
22	15.8	29.2	22.9	60.3	0.0	0.0	0.0	7.6
23	16.0	30.0	22.8	59.3	0.0	2.2	2.2	8.3
24	18.0	28.9	23.0	67.7	0.0	0.0	0.0	7.5
25	17.8	21.5	19.1	89.7	27.5	0.2	27.7	0.0
26	16.7	24.4	20.5	76.3	0.3	1.7	2.0	0.9
27	16.4	27.0	22.3	67.3	0.0	0.0	0.0	1.9
28	16.9	27.6	22.4	71.7	0.0	0.0	0.0	5.0
29	17.2	30.5	20.5	74.7	23.2	0.0	23.2	6.5
30	15.0	29.0	21.6	70.7	0.0	0.0	0.0	6.9
31	15.7	29.8	23.7	62.3	0.3	0.1	0.4	9.3
Total:					58.6	33.1	91.7	204.0
Promedio:	16.7	28.9	22.6	66.8				

Estación: El Agrado
Año : 2006

Dpto: Quindío
Mpio: Montenegro

Latitud : 4° 31' N
Longitud: 75° 48' W
Altitud: 1275 m

Septiembre	Temperatura (°C)			Hum. Rel.(%)	Precipitación (mm)			Brillo Sol.(h)
	Min.	Máx.	Med.		Día	Noche	Total	
1	18.5	28.3	22.8	71.7	0.0	0.0	0.0	3.8
2	17.3	30.5	21.7	73.3	10.6	2.3	12.9	8.4
3	17.7	28.0	22.5	70.7	0.0	0.0	0.0	5.9
4	17.3	26.1	21.1	70.3	0.0	0.0	0.0	4.3
5	16.0	28.4	21.0	74.7	1.1	0.0	1.1	7.0
6	15.6	30.1	22.8	62.7	0.0	0.0	0.0	10.2
7	17.0	28.6	21.3	73.3	0.0	0.0	0.0	4.4
8	16.4	28.9	22.3	67.3	0.0	0.0	0.0	5.1
9	18.7	27.8	23.0	71.0	0.0	0.0	0.0	4.7
10	16.0	28.4	23.1	61.7	0.4	0.9	1.3	6.1
11	17.8	26.7	21.8	72.0	1.2	0.0	1.2	2.2
12	17.4	28.0	20.6	75.7	0.0	0.0	0.0	5.1
13	16.6	25.1	21.0	78.0	0.0	0.0	0.0	0.5
14	17.0	29.7	22.4	65.3	0.0	0.2	0.2	8.3
15	18.5	28.0	22.4	75.7	0.0	0.4	0.4	2.5
16	17.2	27.6	23.1	69.0	0.0	2.5	2.5	4.1
17	18.5	26.0	20.8	78.7	0.2	0.2	0.4	1.5
18	17.0	23.6	20.1	80.3	0.0	0.0	0.0	0.7
19	15.2	28.6	22.0	73.0	0.4	2.7	3.1	4.2
20	18.0	29.2	23.2	64.7	0.0	0.3	0.3	7.9
21	16.2	29.5	21.8	71.3	1.0	0.3	1.3	6.1
22	16.5	30.3	23.5	65.3	0.0	0.0	0.0	5.7
23	15.7	28.9	22.3	71.0	0.0	0.0	0.0	8.4
24	17.3	26.4	20.8	76.0	0.0	0.0	0.0	0.4
25	15.4	30.8	22.4	63.7	0.0	0.0	0.0	9.8
26	18.2	30.4	23.8	57.3	0.0	0.0	0.0	8.3
27	15.2	32.1	24.5	57.7	0.0	0.0	0.0	10.5
28	15.5	30.0	24.8	53.7	0.0	0.0	0.0	8.0
29	17.6	29.5	23.3	67.7	0.0	0.0	0.0	4.5
30	18.4	28.5	21.3	80.7	1.6	6.6	8.2	2.5
31								
Total:					16.5	16.4	32.9	161.1
Promedio:	17.0	28.5	22.2	69.8				

Octubre	Temperatura (°C)			Hum. Rel.(%)	Precipitación (mm)			Brillo Sol.(h)
	Min.	Máx.	Med.		Día	Noche	Total	
1	18.0	30.0	22.6	70.7	0.0	6.0	6.0	4.2
2	18.9	28.0	21.8	77.3	0.0	0.0	0.0	3.1
3	17.1	28.5	21.3	73.0	11.0	0.1	11.1	3.7
4	18.2	28.6	23.3	68.7	0.0	0.0	0.0	4.8
5	17.5	30.5	24.7	62.0	0.0	0.0	0.0	9.9
6	17.7	31.6	24.4	66.3	0.0	0.0	0.0	7.4
7	17.8	30.5	24.5	65.3	0.0	0.0	0.0	5.6
8	17.0	30.9	21.1	73.7	38.8	0.0	38.8	7.5
9	16.0	28.0	20.5	74.3	0.0	0.5	0.5	7.0
10	18.4	29.8	21.6	75.3	9.5	1.5	11.0	7.1
11	18.0	21.1	19.2	93.7	8.0	0.0	8.0	0.0
12	16.1	28.4	21.5	72.0	0.0	28.0	28.0	5.8
13	17.8	26.4	21.3	76.7	0.8	32.6	33.4	2.8
14	17.7	23.6	19.5	80.7	1.0	0.0	1.0	0.0
15	17.0	25.6	20.0	77.3	0.9	4.6	5.5	0.8
16	17.4	25.8	19.9	76.3	10.6	0.0	10.6	1.4
17	16.8	25.4	18.9	77.7	10.4	0.7	11.1	1.0
18	16.5	28.2	21.0	71.3	0.0	0.0	0.0	7.0
19	17.9	28.8	22.8	60.0	0.0	0.0	0.0	7.4
20	17.5	28.9	22.4	51.7	0.0	0.0	0.0	9.9
21	14.5	28.0	21.5	58.3	0.0	0.3	0.3	4.8
22	17.5	28.0	23.4	64.0	0.0	3.9	3.9	4.8
23	17.6	25.0	20.3	81.3	0.3	0.0	0.3	2.1
24	15.6	27.4	22.5	68.3	0.0	0.0	0.0	6.2
25	18.3	28.0	22.0	76.3	2.6	0.1	2.7	6.1
26	19.1	25.8	21.1	91.3	4.1	0.0	4.1	3.4
27	18.3	29.0	22.8	74.7	0.0	16.0	16.0	4.7
28	18.4	25.5	20.4	85.0	0.5	0.0	0.5	1.6
29	17.9	25.8	21.0	82.3	0.0	29.6	29.6	4.4
30	18.0	24.0	20.6	79.0	15.7	0.0	15.7	1.9
31	17.5	27.2	21.0	76.7	1.7	8.8	10.5	3.7
Total:					115.9	132.7	248.6	140.1
Promedio:	17.5	27.5	21.6	73.6				

Estación: El Agrado
Año : 2006

Dpto: Quindío
Mpio: Montenegro

Latitud : 4° 31' N
Longitud: 75° 48' W
Altitud: 1275 m

Noviembre	Temperatura (°C)			Hum. Rel.(%)	Precipitación (mm)			Brillo Sol.(h)
	Min.	Máx.	Med.		Día	Noche	Total	
1	17.9	27.5	21.0	75.7	1.0	0.0	1.0	3.6
2	17.7	28.6	21.3	76.0	25.9	0.7	26.6	7.4
3	18.4	29.5	21.6	76.7	6.0	0.0	6.0	7.3
4	17.3	28.9	23.8	61.7	0.0	0.6	0.6	7.8
5	17.5	24.0	20.8	81.3	0.0	0.0	0.0	0.2
6	15.9	27.4	22.2	65.7	0.0	27.8	27.8	5.8
7	17.4	24.9	20.9	78.3	6.4	0.5	6.9	1.1
8	17.5	25.4	19.6	80.7	13.1	3.7	16.8	1.5
9	17.0	27.4	22.5	70.0	0.0	0.8	0.8	5.7
10	18.0	27.6	22.2	74.3	0.0	0.0	0.0	5.1
11	16.9	27.3	21.0	76.7	4.1	0.0	4.1	4.9
12	17.2	23.6	20.5	80.3	0.4	1.1	1.5	0.3
13	17.0	26.6	19.8	78.7	20.7	0.2	20.9	3.2
14	17.1	23.4	18.8	84.7	0.2	2.1	2.3	0.3
15	16.4	24.5	20.0	77.0	1.8	3.9	5.7	1.2
16	16.3	27.4	21.3	68.7	0.0	15.5	15.5	5.7
17	17.6	27.0	21.6	75.0	0.6	0.0	0.6	3.8
18	16.2	25.4	20.3	77.0	0.1	0.0	0.1	2.1
19	16.7	28.3	22.7	67.3	0.0	10.3	10.3	6.0
20	16.5	27.5	21.1	72.7	0.0	18.5	18.5	4.6
21	17.0	27.0	21.1	74.7	1.5	0.0	1.5	4.9
22	17.5	27.8	22.2	72.3	0.0	0.0	0.0	4.5
23	16.6	28.4	21.1	73.3	0.0	4.1	4.1	4.6
24	17.8	26.3	21.6	75.3	0.0	0.0	0.0	3.5
25	15.8	28.3	21.5	71.7	0.0	2.7	2.7	3.8
26	18.5	27.4	22.2	75.7	0.0	0.0	0.0	3.9
27	17.1	26.3	20.7	78.3	0.0	31.1	31.1	2.0
28	18.0	25.6	21.4	81.0	0.0	2.0	2.0	2.5
29	17.9	25.4	21.8	81.7	0.0	0.0	0.0	1.3
30	17.8	27.8	23.4	68.3	0.0	0.0	0.0	7.5
31								
Total:					81.8	125.6	207.4	116.1
Promedio:	17.2	26.7	21.3	75.0				

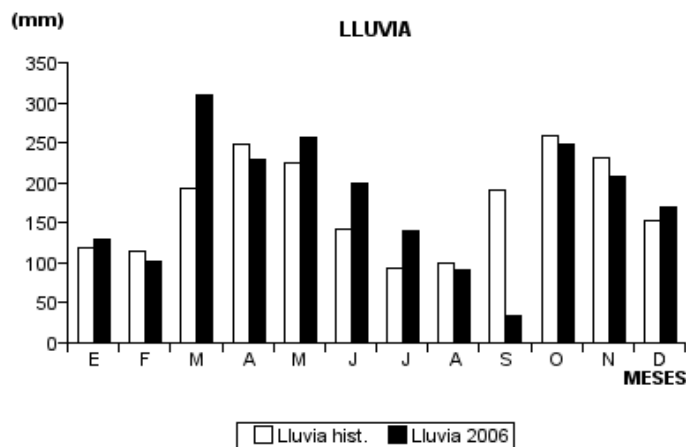
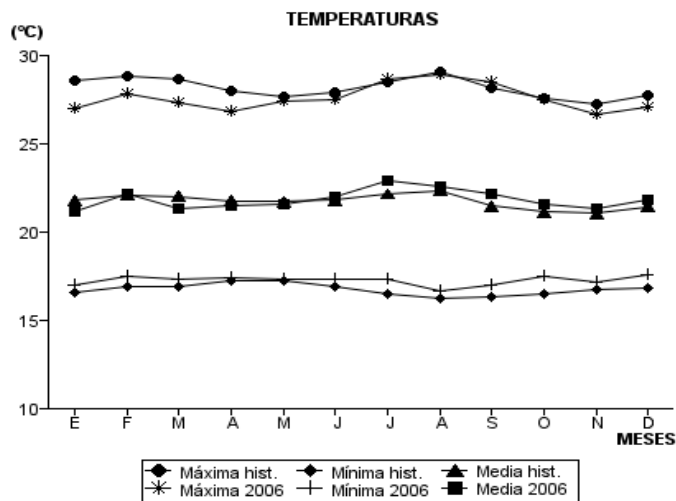
Diciembre	Temperatura (°C)			Hum. Rel.(%)	Precipitación (mm)			Brillo Sol.(h)
	Min.	Máx.	Med.		Día	Noche	Total	
1	16.9	29.0	22.4	76.7	0.0	0.0	0.0	5.6
2	18.0	25.7	21.4	81.3	0.0	10.3	10.3	0.5
3	18.2	28.8	22.7	76.0	0.0	5.2	5.2	6.6
4	18.0	29.8	22.6	73.7	0.0	0.0	0.0	6.7
5	19.2	26.0	21.8	81.3	0.0	0.0	0.0	0.7
6	18.0	28.5	21.2	79.7	2.9	34.4	37.3	2.9
7	17.5	21.6	19.5	90.3	10.0	0.0	10.0	0.0
8	17.0	27.5	20.7	79.3	2.8	0.0	2.8	4.2
9	18.5	23.6	20.0	82.7	0.0	0.0	0.0	2.2
10	16.8	28.0	20.6	71.7	0.0	0.0	0.0	6.9
11	17.1	27.9	22.2	70.0	0.0	17.8	17.8	4.4
12	16.9	25.0	20.8	75.0	0.0	0.0	0.0	0.3
13	17.9	27.2	21.4	73.3	0.8	30.7	31.5	3.8
14	17.6	27.0	21.8	69.3	0.0	0.0	0.0	4.5
15	18.4	27.8	22.4	71.0	0.0	0.0	0.0	2.9
16	19.0	27.1	22.0	77.7	0.0	0.0	0.0	4.9
17	17.5	28.4	22.7	72.7	0.0	0.0	0.0	7.7
18	16.3	28.7	22.3	68.3	0.0	0.0	0.0	6.6
19	19.4	27.0	22.6	73.3	0.0	0.7	0.7	3.5
20	16.5	22.0	18.7	94.3	17.8	0.0	17.8	0.0
21	15.8	26.6	21.2	74.7	0.0	0.0	0.0	4.0
22	17.0	28.7	22.1	71.7	0.0	0.0	0.0	6.1
23	17.1	27.7	22.4	72.3	0.0	0.0	0.0	6.4
24	18.0	26.7	23.0	70.7	0.0	19.0	19.0	2.1
25	17.7	26.0	20.9	81.3	9.1	1.9	11.0	2.6
26	18.0	26.4	21.2	79.3	0.1	5.9	6.0	2.2
27	17.6	27.3	22.1	69.0	0.0	0.0	0.0	3.8
28	17.5	27.5	22.7	64.7	0.0	0.0	0.0	4.0
29	17.2	29.5	23.1	69.7	0.0	0.0	0.0	9.6
30	17.0	28.5	23.0	73.0	0.0	0.0	0.0	3.9
31	16.8	28.7	22.9	71.7	0.0	0.0	0.0	6.0
Total:					43.5	125.9	169.4	125.6
Promedio:	17.6	27.1	21.8	75.3				

Estación: El Agrado
Año : 2006

Dpto: Quindío
Mpio: Montenegro

Latitud : 4° 31' N
Longitud: 75° 48' W
Altitud: 1275 m

MES	TEMPERATURA (°C)					PRECIPITACIÓN			
	Mín. Med.	Máx. Med.	Media	Max. Abs.	Mín. Abs.	Hum. Rel.(%)	Total mm.	Dias Lluvia	Brillo Sol.(h)
Enero	17.0	27.0	21.2	30.5	14.6	75.1	130.0	18	141.5
Febrero	17.5	27.8	22.2	29.8	15.3	72.4	102.1	11	143.5
Marzo	17.3	27.3	21.3	30.4	15.8	76.0	310.0	25	114.9
Abril	17.4	26.8	21.5	31.2	15.4	76.2	229.1	20	109.0
Mayo	17.3	27.4	21.6	29.3	14.0	75.4	255.9	20	134.6
Junio	17.3	27.5	22.0	32.6	16.3	72.7	200.2	15	146.6
Julio	17.3	28.7	22.9	32.7	14.8	67.4	140.4	8	188.8
Agosto	16.7	28.9	22.6	32.2	15.0	66.8	91.7	11	204.0
Septiembre	17.0	28.5	22.2	32.1	15.2	69.8	32.9	12	161.1
Octubre	17.5	27.5	21.6	31.6	14.5	73.6	248.6	22	140.1
Noviembre	17.2	26.7	21.3	29.5	15.8	75.0	207.4	23	116.1
Diciembre	17.6	27.1	21.8	29.8	15.8	75.3	169.4	12	125.6
Promedio:	17.3	27.6	21.8			73.0			
Absoluta:				32.7	14.0				
Total:							2117.7	197	1725.8



Estación: La Esperanza
Año : 2006

Dpto: Quindío
Mpio: Pijao

Latitud : 4° 18' N
Longitud: 75° 44' W
Altitud: 1667 m

Enero	Temperatura (°C)			Hum. Rel.(%)	Precipitación (mm)			Brillo Sol.(h)
	Min.	Máx.	Med.		Día	Noche	Total	
1	14.6	25.5	19.6	78.3	0.0	0.0	0.0	5.8
2	14.5	23.8	18.0	83.7	1.0	0.8	1.8	5.3
3	15.3	21.5	17.4	87.0	24.0	46.0	70.0	0.2
4	15.0	21.8	16.9	88.3	0.0	0.0	0.0	1.2
5	14.6	21.5	16.8	90.3	0.0	0.0	0.0	0.8
6	14.8	20.0	17.0	92.3	0.0	0.0	0.0	0.3
7	14.5	18.5	16.5	93.0	7.0	1.0	8.0	0.0
8	14.8	22.8	17.8	86.3	0.0	0.0	0.0	1.0
9	16.2	24.6	19.6	82.7	0.0	0.0	0.0	3.6
10	14.3	24.5	18.9	83.0	9.0	13.0	22.0	3.2
11	15.0	24.0	18.4	83.3	10.0	32.0	42.0	3.8
12	14.4	25.5	19.7	81.7	1.0	0.0	1.0	4.8
13	13.8	25.7	19.2	81.0	0.0	0.0	0.0	6.7
14	14.3	25.0	18.6	82.7	0.0	2.0	2.0	4.3
15	15.0	22.7	18.2	85.3	0.0	1.5	1.5	1.7
16	15.8	24.0	19.0	82.3	0.0	0.0	0.0	1.8
17	15.6	24.2	19.8	79.0	0.0	3.0	3.0	2.5
18	15.3	23.3	18.5	83.7	0.0	0.0	0.0	1.6
19	14.2	24.4	18.5	82.0	0.0	0.0	0.0	5.0
20	14.3	24.3	18.2	82.0	0.0	0.0	0.0	4.5
21	13.5	24.5	18.3	83.3	0.0	0.0	0.0	5.3
22	13.5	24.8	19.5	79.3	0.0	0.0	0.0	4.5
23	15.5	24.2	19.8	83.0	0.0	0.0	0.0	2.3
24	16.2	23.0	19.1	86.3	0.0	0.0	0.0	1.4
25	15.8	26.6	20.6	80.0	0.0	0.0	0.0	7.5
26	18.0	27.3	21.8	77.7	0.0	0.0	0.0	5.4
27	16.8	24.2	19.4	89.0	0.0	0.0	0.0	0.0
28	14.5	25.0	20.1	81.0	0.0	17.9	17.9	4.1
29	16.0	23.5	19.3	87.3	0.0	0.0	0.0	2.4
30	16.2	24.3	19.0	87.0	0.8	0.0	0.8	3.6
31	15.9	23.0	18.6	87.7	0.1	0.0	0.1	0.6
Total:					52.9	117.2	170.1	95.2
Promedio:	15.1	23.8	18.8	84.2				

Febrero	Temperatura (°C)			Hum. Rel.(%)	Precipitación (mm)			Brillo Sol.(h)
	Min.	Máx.	Med.		Día	Noche	Total	
1	15.8	24.2	19.4	86.3	0.0	0.4	0.4	0.7
2	16.4	24.5	19.2	87.3	0.6	0.0	0.6	2.6
3	15.5	24.8	20.0	83.3	0.0	1.4	1.4	1.2
4	17.0	20.6	18.3	90.0	0.3	17.9	18.2	0.0
5	16.0	19.5	17.3	95.3	8.9	0.0	8.9	0.0
6	16.2	22.5	18.5	87.7	0.0	0.0	0.0	0.6
7	14.5	24.5	18.0	84.3	0.0	6.5	6.5	2.2
8	16.3	24.1	19.5	83.0	0.3	0.0	0.3	1.7
9	15.0	25.0	19.6	80.7	0.0	0.0	0.0	3.2
10	14.6	26.0	19.5	78.0	0.0	0.0	0.0	5.8
11	14.9	25.8	20.9	77.3	0.0	0.0	0.0	2.9
12	14.8	25.4	20.8	77.7	0.0	1.2	1.2	3.2
13	16.4	25.8	20.0	83.7	0.0	0.0	0.0	4.4
14	16.0	26.3	19.9	78.0	0.0	0.0	0.0	6.8
15	13.5	26.1	20.0	78.0	0.0	0.0	0.0	6.8
16	13.8	25.5	19.5	76.7	0.0	0.0	0.0	5.6
17	14.3	25.5	20.4	76.3	0.0	0.0	0.0	4.4
18	15.1	25.7	19.8	80.3	0.0	10.0	10.0	4.1
19	15.6	25.0	20.0	83.3	0.0	0.0	0.0	2.8
20	15.8	26.8	19.2	81.7	1.9	0.0	1.9	3.7
21	15.2	25.6	19.6	81.0	0.0	0.0	0.0	3.8
22	14.3	25.5	19.6	79.0	0.0	0.0	0.0	6.4
23	14.3	27.0	20.9	72.3	0.0	0.0	0.0	8.1
24	14.5	25.3	20.2	75.0	0.0	0.0	0.0	5.5
25	16.3	24.2	19.3	86.7	0.0	0.0	0.0	1.4
26	17.1	21.6	18.6	92.7	0.2	0.0	0.2	0.2
27	15.4	23.8	18.8	82.0	17.8	0.0	17.8	1.8
28	13.5	25.4	20.5	79.3	0.0	0.0	0.0	5.9
29								
30								
31								
Total:					30.0	37.4	67.4	95.8
Promedio:	15.3	24.7	19.5	82.0				

Estación: La Esperanza
Año : 2006

Dpto: Quindío
Mpio: Pijao

Latitud : 4° 18' N
Longitud: 75° 44' W
Altitud: 1667 m

Marzo	Temperatura (°C)			Hum. Rel.(%)	Precipitación (mm)			Brillo Sol.(h)
	Min.	Máx.	Med.		Día	Noche	Total	
1	15.5	26.5	19.4	80.7	7.7	0.3	8.0	3.9
2	15.2	27.5	19.4	80.0	4.0	0.0	4.0	6.2
3	15.3	25.8	20.7	77.3	0.0	0.0	0.0	3.1
4	15.0	25.0	20.2	77.0	0.0	0.0	0.0	2.8
5	16.3	25.7	20.5	81.0	0.3	0.0	0.3	3.0
6	16.4	23.6	20.2	85.7	0.6	0.8	1.4	0.3
7	16.0	23.0	18.6	87.7	7.1	0.0	7.1	0.2
8	15.4	22.0	18.2	89.7	1.9	2.5	4.4	0.1
9	16.2	21.2	18.0	87.3	4.0	0.0	4.0	0.1
10	15.4	23.5	18.8	88.3	0.0	0.0	0.0	1.2
11	15.2	23.8	18.2	89.0	7.2	0.0	7.2	0.5
12	14.3	23.0	18.0	83.0	2.6	8.2	10.8	1.6
13	15.3	25.2	19.4	84.7	2.2	2.1	4.3	4.6
14	16.4	23.5	18.5	91.7	4.0	20.6	24.6	1.9
15	15.5	22.0	18.3	88.7	0.9	0.0	0.9	0.4
16	15.6	24.5	19.3	81.7	0.0	0.0	0.0	0.5
17	15.3	21.8	18.0	82.0	0.0	33.7	33.7	0.1
18	14.5	26.0	19.8	78.0	0.0	4.5	4.5	4.4
19	15.0	23.7	17.9	85.3	33.8	0.0	33.8	1.7
20	15.3	23.3	18.6	85.7	0.0	0.0	0.0	1.1
21	15.4	25.3	18.7	84.7	0.2	0.3	0.5	1.4
22	16.3	22.3	18.0	89.0	4.0	0.2	4.2	0.4
23	15.5	22.4	19.4	85.0	0.0	34.3	34.3	1.1
24	14.7	22.9	17.8	90.0	1.0	0.0	1.0	0.9
25	16.0	20.3	18.0	90.7	1.9	0.1	2.0	0.1
26	15.2	25.0	20.0	82.0	0.0	0.0	0.0	3.3
27	15.5	24.2	18.2	83.3	2.8	0.0	2.8	4.1
28	15.8	26.3	20.5	81.3	0.0	0.0	0.0	6.7
29	15.5	27.2	21.5	75.3	0.0	0.0	0.0	5.8
30	17.0	26.0	20.2	80.0	0.0	0.0	0.0	2.6
31	16.6	23.2	19.7	84.3	5.4	15.6	21.0	1.4
Total:					91.6	123.2	214.8	65.5
Promedio:	15.6	24.1	19.1	84.2				

Abril	Temperatura (°C)			Hum. Rel.(%)	Precipitación (mm)			Brillo Sol.(h)
	Min.	Máx.	Med.		Día	Noche	Total	
1	14.4	24.5	19.2	84.3	0.0	4.0	4.0	2.6
2	17.0	23.2	19.4	83.0	0.0	0.0	0.0	1.1
3	15.3	24.6	19.2	79.7	3.9	0.0	3.9	1.4
4	15.0	19.8	16.7	92.7	21.1	3.3	24.4	0.3
5	15.3	22.5	17.2	88.7	62.0	6.0	68.0	0.8
6	14.8	23.5	18.7	82.7	4.0	0.0	4.0	2.6
7	16.2	22.2	18.0	94.3	16.0	0.0	16.0	0.6
8	15.0	25.8	20.7	80.7	2.0	0.0	2.0	4.4
9	15.3	23.2	18.3	81.3	0.0	0.0	0.0	1.7
10	13.8	25.0	20.0	78.3	7.4	27.7	35.1	4.0
11	15.0	26.2	20.4	73.3	0.0	0.0	0.0	5.6
12	15.5	20.5	16.8	95.7	0.0	0.0	0.0	0.1
13	13.8	22.5	17.6	82.3	0.0	36.1	36.1	1.1
14	14.5	22.6	17.7	87.3	0.0	0.0	0.0	1.1
15	13.8	25.5	20.0	76.7	0.0	5.0	5.0	6.9
16	16.0	24.4	20.3	81.3	0.0	0.0	0.0	0.8
17	17.3	24.0	19.2	87.7	0.5	0.0	0.5	1.3
18	16.5	24.1	18.8	81.7	36.3	3.0	39.3	0.6
19	15.1	25.7	20.6	82.3	0.0	0.0	0.0	4.1
20	16.6	24.0	19.4	80.7	20.0	0.0	20.0	0.9
21	15.5	26.2	20.7	79.3	0.0	0.0	0.0	6.8
22	17.4	26.5	21.5	80.0	0.0	0.0	0.0	6.3
23	16.6	23.4	19.2	89.0	0.0	1.9	1.9	1.2
24	15.0	26.0	19.6	83.7	0.0	0.0	0.0	1.9
25	16.4	24.3	19.9	86.3	0.0	17.7	17.7	2.7
26	16.1	21.6	18.2	91.7	25.1	0.5	25.6	0.0
27	15.8	23.4	18.9	88.0	0.0	19.0	19.0	1.2
28	15.0	25.6	19.6	84.0	2.0	52.0	54.0	5.3
29	15.6	23.8	19.4	88.3	6.0	0.0	6.0	1.3
30	16.3	23.5	18.3	91.7	4.0	0.0	4.0	0.3
31								
Total:					210.3	176.2	386.5	69.0
Promedio:	15.5	23.9	19.1	84.6				

Estación: La Esperanza
Año : 2006

Dpto: Quindío
Mpio: Pijao

Latitud : 4° 18' N
Longitud: 75° 44' W
Altitud: 1667 m

Mayo	Temperatura (°C)			Hum. Rel.(%)	Precipitación (mm)			Brillo Sol.(h)
	Min.	Máx.	Med.		Día	Noche	Total	
1	15.5	24.7	19.5	84.3	0.0	0.0	0.0	2.9
2	16.0	23.0	18.3	85.3	3.0	0.0	3.0	0.8
3	15.8	24.4	19.2	84.0	14.0	0.0	14.0	2.9
4	16.4	24.4	19.4	91.3	7.0	3.0	10.0	2.2
5	15.5	23.7	18.0	87.3	64.0	0.0	64.0	1.6
6	16.2	22.8	19.0	88.0	4.0	0.0	4.0	0.5
7	15.4	23.7	19.2	90.0	11.0	0.0	11.0	1.7
8	16.3	23.4	18.2	88.3	9.0	2.0	11.0	1.7
9	15.1	21.0	17.4	93.3	17.0	2.0	19.0	0.7
10	15.4	23.5	18.9	88.3	0.0	2.0	2.0	0.8
11	15.8	25.5	19.4	84.7	0.0	5.0	5.0	3.1
12	14.8	25.0	19.5	81.3	0.0	0.0	0.0	6.2
13	14.6	25.8	19.9	82.7	0.4	0.0	0.4	5.9
14	14.5	26.0	20.6	83.3	0.0	0.0	0.0	10.4
15	15.8	24.9	20.9	82.3	0.2	0.0	0.2	1.7
16	16.4	24.2	19.0	85.3	20.0	5.9	25.9	1.6
17	16.0	24.5	19.2	85.0	3.9	0.4	4.3	1.0
18	15.6	25.3	19.8	83.0	0.0	0.4	0.4	6.8
19	15.0	20.8	18.1	90.0	0.5	0.1	0.6	0.0
20	12.8	22.5	17.9	84.0	1.8	0.0	1.8	4.3
21	15.5	23.4	17.9	90.0	6.0	0.0	6.0	1.7
22	14.3	26.4	19.8	79.3	0.0	0.0	0.0	7.8
23	14.3	25.8	20.4	79.0	0.0	0.0	0.0	9.4
24	15.2	22.6	19.4	87.3	0.0	0.3	0.3	0.4
25	16.3	24.2	19.7	84.3	0.0	0.0	0.0	3.4
26	16.0	24.5	19.4	85.3	0.0	0.0	0.0	1.8
27	15.3	25.9	19.8	81.0	0.0	0.0	0.0	5.0
28	15.8	24.5	19.2	84.7	0.0	0.0	0.0	3.0
29	16.0	24.3	19.2	83.3	0.0	0.0	0.0	1.5
30	14.8	25.0	19.2	83.7	7.7	0.0	7.7	3.4
31	15.2	23.8	19.8	87.0	1.5	0.0	1.5	3.7
Total:					171.0	21.1	192.1	97.9
Promedio:	15.4	24.2	19.2	85.4				

Junio	Temperatura (°C)			Hum. Rel.(%)	Precipitación (mm)			Brillo Sol.(h)
	Min.	Máx.	Med.		Día	Noche	Total	
1	16.2	23.3	18.8	88.7	2.6	0.4	3.0	0.0
2	15.2	24.0	19.0	86.0	0.0	3.3	3.3	3.4
3	15.7	23.5	19.0	87.7	0.2	0.0	0.2	3.4
4	15.0	23.1	18.0	87.7	38.3	4.9	43.2	0.8
5	14.8	21.5	17.6	94.0	1.9	8.8	10.7	1.3
6	14.8	20.5	17.5	92.3	2.0	0.9	2.9	0.1
7	15.7	18.5	17.2	96.3	10.8	2.3	13.1	0.0
8	15.5	21.5	18.6	86.3	2.1	1.1	3.2	0.7
9	15.8	20.0	17.4	87.0	1.9	0.4	2.3	0.1
10	15.5	21.3	18.0	89.0	1.4	0.0	1.4	0.2
11	15.2	22.6	18.1	95.3	0.9	0.1	1.0	2.1
12	15.0	23.6	19.0	87.3	0.3	0.0	0.3	1.0
13	15.5	25.5	20.6	78.0	0.0	0.0	0.0	5.8
14	14.3	23.5	19.0	78.0	0.0	11.8	11.8	5.5
15	15.2	23.4	18.2	84.7	0.1	0.0	0.1	1.4
16	14.8	24.2	19.4	81.3	0.0	0.0	0.0	4.7
17	15.4	25.0	20.0	83.3	0.0	0.0	0.0	6.1
18	15.6	24.4	19.8	81.3	0.0	0.0	0.0	5.1
19	14.6	25.0	19.1	83.7	3.7	0.0	3.7	7.3
20	16.5	24.2	20.2	80.3	0.0	0.0	0.0	3.8
21	16.4	23.6	19.3	84.3	0.0	0.0	0.0	0.4
22	16.5	25.7	20.7	80.0	0.0	0.0	0.0	7.8
23	16.0	27.4	21.1	57.7	0.0	0.0	0.0	8.5
24	14.3	25.6	20.3	78.3	0.0	0.0	0.0	7.7
25	15.0	26.5	20.2	79.3	0.0	0.0	0.0	5.9
26	15.5	25.8	21.0	75.7	0.0	0.0	0.0	9.0
27	16.8	24.3	20.6	78.7	0.0	0.0	0.0	4.0
28	17.2	27.1	22.8	60.7	0.0	0.0	0.0	6.7
29	16.2	29.5	23.8	53.7	0.0	0.0	0.0	10.3
30	17.0	28.8	23.5	64.7	0.0	0.0	0.0	9.2
31								
Total:					66.2	34.0	100.2	122.3
Promedio:	15.6	24.1	19.6	81.4				

Estación: La Esperanza
Año : 2006

Dpto: Quindío
Mpio: Pijao

Latitud : 4° 18' N
Longitud: 75° 44' W
Altitud: 1667 m

Julio	Temperatura (°C)			Hum. Rel.(%)	Precipitación (mm)			Brillo Sol.(h)
	Min.	Máx.	Med.		Día	Noche	Total	
1	17.0	28.8	24.1	58.3	0.0	0.0	0.0	8.8
2	17.3	27.2	22.8	79.7	0.0	0.0	0.0	3.5
3	17.4	26.6	22.7	72.7	0.0	0.0	0.0	7.0
4	17.0	24.6	20.0	87.0	0.0	0.0	0.0	0.2
5	15.8	24.9	20.0	85.0	0.0	0.0	0.0	5.3
6	16.2	25.7	20.8	84.3	0.0	0.0	0.0	7.5
7	16.0	25.0	20.0	89.0	0.0	0.0	0.0	2.6
8	16.6	28.3	22.3	71.7	0.0	0.0	0.0	6.5
9	16.0	25.0	21.8	68.7	0.0	0.0	0.0	6.0
10	15.5	27.2	20.8	83.3	0.0	0.0	0.0	9.9
11	15.8	28.0	22.0	70.3	0.0	0.0	0.0	4.6
12	16.5	26.0	21.1	86.7	0.0	0.0	0.0	5.5
13	17.2	26.3	20.7	91.0	0.0	0.0	0.0	3.7
14	16.8	25.3	21.2	84.7	0.0	0.0	0.0	2.6
15	17.0	24.5	19.4	93.0	0.9	0.0	0.9	1.7
16	16.5	27.0	21.8	71.3	0.0	0.0	0.0	5.5
17	14.7	26.5	20.8	79.3	0.0	0.0	0.0	5.1
18	15.8	24.6	21.0	85.3	0.0	0.0	0.0	1.6
19	15.0	26.4	22.0	70.7	0.0	0.0	0.0	6.1
20	15.5	25.5	22.0	67.7	0.0	0.0	0.0	6.0
21	15.8	24.5	19.6	89.3	0.2	0.0	0.2	2.7
22	16.0	23.5	19.4	88.0	0.1	0.0	0.1	0.7
23	16.8	25.5	21.0	84.7	0.0	0.0	0.0	5.3
24	15.5	24.5	20.0	83.3	0.3	0.0	0.3	4.3
25	15.5	25.3	20.0	85.0	0.0	0.0	0.0	4.2
26	15.0	24.0	18.1	91.3	1.8	6.6	8.4	0.7
27	14.7	22.8	16.9	92.0	1.4	33.8	35.2	0.4
28	13.0	20.0	16.8	94.0	5.4	0.0	5.4	0.0
29	13.4	24.4	18.6	85.3	0.0	0.0	0.0	5.5
30	14.5	25.5	20.5	79.0	0.0	0.0	0.0	6.2
31	13.6	26.3	19.5	85.0	0.0	0.0	0.0	8.6
Total:					10.1	40.4	50.5	138.3
Promedio:	15.8	25.5	20.6	81.8				

Agosto	Temperatura (°C)			Hum. Rel.(%)	Precipitación (mm)			Brillo Sol.(h)
	Min.	Máx.	Med.		Día	Noche	Total	
1	15.8	28.2	22.5	69.0	0.0	0.0	0.0	9.3
2	18.0	27.0	22.7	60.0	0.0	0.0	0.0	8.9
3	14.3	26.6	21.8	56.7	0.0	0.0	0.0	9.9
4	14.0	23.8	20.8	71.0	0.0	0.0	0.0	5.8
5	15.0	29.0	21.1	75.0	0.0	0.0	0.0	10.3
6	14.3	27.0	20.7	78.7	0.0	0.0	0.0	9.1
7	15.6	25.4	19.7	88.3	0.0	0.0	0.0	2.9
8	15.5	25.0	20.6	88.3	0.0	0.0	0.0	2.2
9	15.3	26.5	19.8	84.7	0.1	0.0	0.1	7.1
10	15.6	27.2	21.6	81.3	0.0	0.0	0.0	8.9
11	16.5	25.2	20.0	92.3	0.0	0.0	0.0	0.9
12	16.0	28.5	22.5	63.0	0.0	0.0	0.0	9.8
13	15.2	29.5	22.9	67.3	0.0	0.0	0.0	8.9
14	14.2	29.0	21.8	72.7	0.0	0.0	0.0	10.4
15	17.3	25.0	20.4	87.3	0.3	0.0	0.3	3.1
16	15.0	25.5	19.6	87.3	0.1	0.0	0.1	6.9
17	15.2	24.6	19.8	88.3	1.0	1.2	2.2	3.0
18	16.3	23.3	19.2	91.7	0.5	6.3	6.8	0.7
19	14.2	26.3	20.3	83.3	0.0	0.0	0.0	8.9
20	16.0	24.8	19.9	86.3	0.0	0.0	0.0	7.6
21	16.2	27.5	22.6	59.3	0.0	0.0	0.0	5.9
22	15.0	27.3	20.7	76.7	0.0	0.0	0.0	5.8
23	15.6	26.5	20.6	80.7	0.0	0.0	0.0	9.3
24	16.0	26.5	20.9	86.0	0.0	0.0	0.0	6.0
25	15.4	20.2	17.6	96.0	5.6	0.0	5.6	0.0
26	14.8	21.3	18.3	90.0	0.1	2.5	2.6	1.3
27	13.5	23.5	19.8	85.3	0.1	0.8	0.9	1.9
28	15.0	25.0	19.0	89.3	0.1	0.0	0.1	4.3
29	15.2	27.0	20.0	85.0	1.5	0.1	1.6	7.3
30	13.7	26.0	19.6	83.3	0.0	0.0	0.0	8.2
31	14.3	27.2	20.6	81.3	0.0	0.1	0.1	9.4
Total:					9.4	11.0	20.4	194.0
Promedio:	15.3	26.0	20.6	80.2				

Estación: La Esperanza
Año : 2006

Dpto: Quindío
Mpio: Pijao

Latitud : 4° 18' N
Longitud: 75° 44' W
Altitud: 1667 m

Septiembre	Temperatura (°C)			Hum. Rel.(%)	Precipitación (mm)			Brillo Sol.(h)
	Min.	Máx.	Med.		Día	Noche	Total	
1	16.5	25.0	19.6	89.3	0.0	0.0	0.0	3.0
2	14.0	26.2	20.4	83.7	0.0	1.7	1.7	8.1
3	15.5	25.5	19.2	84.7	1.2	0.0	1.2	7.7
4	15.0	22.4	18.8	88.7	0.3	0.0	0.3	1.5
5	14.5	25.0	19.6	76.3	0.9	0.0	0.9	5.4
6	14.8	26.5	20.5	81.3	0.0	0.0	0.0	7.0
7	14.9	26.0	20.0	84.7	0.1	0.0	0.1	2.5
8	14.8	24.8	19.8	83.0	0.0	0.0	0.0	2.7
9	15.8	24.5	20.0	88.3	0.0	0.0	0.0	3.3
10	13.8	26.3	18.6	86.3	1.2	0.7	1.9	6.0
11	14.5	24.8	19.3	85.7	0.0	0.0	0.0	3.1
12	16.4	24.5	19.0	92.7	4.5	1.1	5.6	2.9
13	15.3	22.8	18.6	92.3	0.0	0.0	0.0	0.8
14	14.4	26.0	20.8	80.0	0.0	0.0	0.0	5.5
15	16.0	22.8	19.3	88.7	0.0	0.0	0.0	0.8
16	15.3	24.8	19.3	87.0	1.4	7.3	8.7	2.5
17	15.5	22.0	18.3	91.7	1.7	0.4	2.1	1.1
18	15.0	22.2	17.8	91.3	0.0	0.0	0.0	0.8
19	14.5	25.0	19.3	84.7	0.0	0.0	0.0	3.8
20	15.7	26.5	19.5	86.7	0.8	0.0	0.8	6.5
21	14.8	25.5	19.4	85.0	2.4	0.0	2.4	5.1
22	14.8	26.5	18.4	87.3	6.9	0.0	6.9	3.3
23	15.0	25.5	18.1	86.7	6.1	0.0	6.1	4.3
24	15.3	23.5	18.2	93.3	0.0	0.0	0.0	0.1
25	14.8	28.5	21.0	75.3	0.0	0.0	0.0	9.7
26	16.0	28.2	20.8	71.3	0.0	0.0	0.0	7.0
27	14.0	30.0	23.0	54.3	0.0	0.0	0.0	10.0
28	14.3	25.8	20.8	81.7	0.0	0.0	0.0	4.8
29	15.3	26.0	20.3	87.3	0.0	0.0	0.0	4.2
30	17.3	24.6	20.3	88.7	0.0	0.0	0.0	1.5
31								
Total:					27.5	11.2	38.7	125.0
Promedio:	15.1	25.3	19.6	84.6				

Octubre	Temperatura (°C)			Hum. Rel.(%)	Precipitación (mm)			Brillo Sol.(h)
	Min.	Máx.	Med.		Día	Noche	Total	
1	16.5	27.5	20.7	87.3	0.0	2.8	2.8	3.5
2	16.4	23.5	19.1	92.3	0.0	0.0	0.0	0.6
3	15.4	25.6	20.2	83.7	0.9	0.2	1.1	3.3
4	16.8	24.8	20.0	89.0	0.0	0.0	0.0	1.5
5	15.8	28.0	21.2	82.3	0.0	0.0	0.0	7.0
6	16.6	28.1	22.0	81.3	0.0	0.0	0.0	6.7
7	16.3	26.8	21.3	86.0	0.0	0.0	0.0	3.3
8	16.0	27.5	20.5	83.7	0.0	0.0	0.0	7.6
9	15.3	25.2	19.2	87.0	0.0	0.5	0.5	3.3
10	16.3	25.5	19.2	88.0	2.1	0.0	2.1	2.0
11	16.0	20.0	17.3	97.3	21.0	0.0	21.0	0.0
12	14.8	22.5	19.2	87.3	0.8	17.3	18.1	1.8
13	15.8	22.8	19.4	92.0	0.5	46.2	46.7	0.9
14	15.6	21.0	17.0	98.7	6.0	2.2	8.2	0.0
15	15.3	20.5	17.3	97.0	15.0	0.5	15.5	0.0
16	15.5	24.0	18.3	89.3	2.3	0.0	2.3	2.3
17	15.0	22.5	17.6	89.7	4.5	0.4	4.9	0.2
18	14.8	26.0	19.2	82.7	0.0	1.9	1.9	7.5
19	15.6	25.0	19.8	82.7	0.0	0.0	0.0	1.7
20	15.5	26.0	19.3	74.0	0.0	0.0	0.0	6.0
21	13.3	24.0	18.7	83.3	0.0	0.0	0.0	1.8
22	15.8	24.0	18.8	85.3	0.0	0.0	0.0	0.1
23	16.5	23.2	17.7	97.7	10.6	0.0	10.6	0.4
24	13.7	24.3	18.7	89.0	1.2	0.0	1.2	1.5
25	15.2	23.3	19.8	95.0	2.1	0.0	2.1	1.8
26	15.6	23.5	18.6	91.0	3.4	0.0	3.4	2.9
27	16.3	25.0	20.4	88.3	0.6	3.6	4.2	3.4
28	16.6	23.0	18.5	91.0	4.8	0.0	4.8	1.9
29	15.5	23.2	18.6	93.0	0.4	1.6	2.0	4.4
30	16.4	22.4	18.4	92.7	4.7	0.0	4.7	0.6
31	15.6	25.2	19.2	83.7	0.0	42.2	42.2	3.4
Total:					80.9	119.4	200.3	81.4
Promedio:	15.7	24.3	19.2	88.4				

Estación: La Esperanza
Año : 2006

Dpto: Quindío
Mpio: Pijao

Latitud : 4° 18' N
Longitud: 75° 44' W
Altitud: 1667 m

Noviembre	Temperatura (°C)			Hum. Rel.(%)	Precipitación (mm)			Brillo Sol.(h)
	Min.	Máx.	Med.		Día	Noche	Total	
1	15.0	23.0	18.2	92.3	0.5	0.0	0.5	0.3
2	15.2	25.0	19.0	88.7	1.4	0.2	1.6	1.3
3	16.3	25.8	19.1	87.0	0.0	0.0	0.0	4.3
4	14.5	25.5	20.4	83.7	0.0	0.0	0.0	5.7
5	15.0	20.5	17.1	96.0	3.9	0.0	3.9	0.0
6	13.8	23.5	19.2	87.7	1.7	1.6	3.3	4.5
7	16.2	20.5	17.8	96.7	7.5	71.6	79.1	0.0
8	15.8	21.0	17.8	93.7	26.8	19.0	45.8	0.4
9	14.0	24.0	18.8	89.7	0.0	3.4	3.4	3.2
10	13.8	23.2	18.1	95.3	0.9	0.0	0.9	2.6
11	14.5	24.5	19.0	89.0	1.8	13.0	14.8	3.6
12	15.8	21.7	18.0	96.7	2.2	0.3	2.5	0.2
13	14.6	24.0	17.7	89.3	15.0	0.6	15.6	3.5
14	15.2	19.8	16.8	96.7	20.6	5.1	25.7	0.1
15	13.2	22.2	17.5	90.0	0.8	1.2	2.0	2.7
16	13.8	25.4	18.6	87.0	0.0	0.0	0.0	6.2
17	15.0	24.1	17.8	90.0	18.3	0.0	18.3	2.7
18	13.5	21.0	17.2	93.7	9.4	0.0	9.4	1.9
19	14.0	24.5	18.6	89.3	8.0	0.0	8.0	4.0
20	15.4	21.2	18.0	93.0	2.1	21.7	23.8	0.4
21	14.9	22.2	17.4	94.7	1.1	0.0	1.1	3.3
22	13.5	23.5	18.0	91.0	0.0	0.0	0.0	2.4
23	14.5	23.3	18.1	89.3	0.6	0.0	0.6	2.7
24	15.3	21.8	17.5	95.7	2.4	0.0	2.4	1.8
25	13.6	24.2	18.5	91.0	0.6	0.8	1.4	4.1
26	16.0	23.2	18.8	93.7	8.5	0.0	8.5	3.1
27	15.2	23.5	18.6	90.0	1.0	0.0	1.0	2.9
28	15.0	22.0	18.2	95.3	4.5	0.6	5.1	2.1
29	16.2	23.2	18.8	95.0	0.6	0.0	0.6	1.7
30	15.4	25.5	19.7	89.7	0.0	0.0	0.0	5.4
31								
Total:					140.2	139.1	279.3	77.1
Promedio:	14.8	23.1	18.3	91.7				

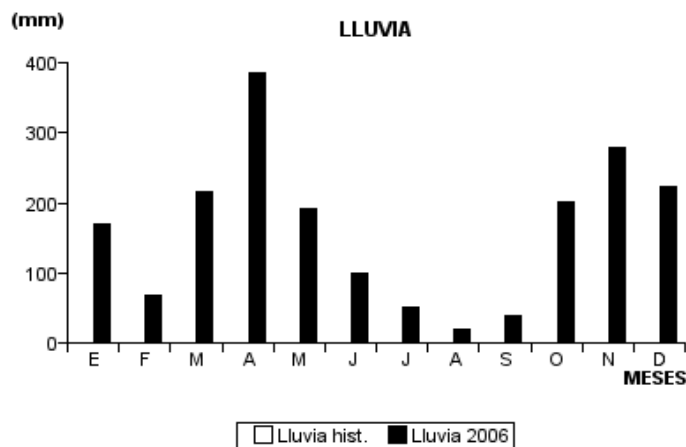
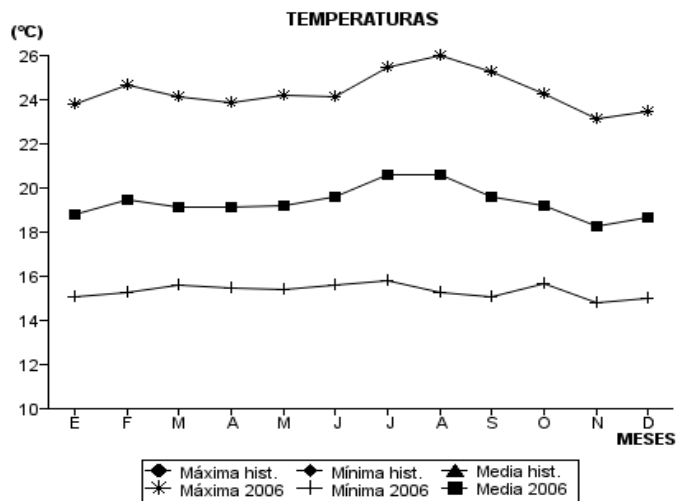
Diciembre	Temperatura (°C)			Hum. Rel.(%)	Precipitación (mm)			Brillo Sol.(h)
	Min.	Máx.	Med.		Día	Noche	Total	
1	14.8	24.5	20.0	88.7	0.0	0.0	0.0	1.7
2	15.0	22.5	18.6	97.7	5.7	0.0	5.7	2.2
3	15.1	23.6	18.4	96.7	1.1	0.0	1.1	3.1
4	15.0	25.5	19.0	89.3	4.0	3.3	7.3	6.8
5	16.5	22.5	18.7	92.0	2.8	0.0	2.8	2.1
6	15.6	24.8	18.8	91.0	12.3	3.0	15.3	2.1
7	15.0	19.5	17.2	93.3	10.1	0.0	10.1	0.0
8	14.9	23.5	17.4	87.3	26.1	13.4	39.5	1.2
9	15.4	20.0	17.0	90.0	2.8	0.0	2.8	0.8
10	14.0	24.0	18.5	83.0	0.0	0.0	0.0	0.0
11	15.0	24.2	19.6	80.0	0.0	28.7	28.7	3.1
12	15.1	20.6	18.0	85.7	0.2	0.0	0.2	0.0
13	15.5	22.8	18.9	82.3	0.0	42.7	42.7	1.6
14	15.6	22.5	18.2	86.3	0.0	0.0	0.0	1.6
15	15.8	23.8	19.0	85.0	0.0	0.0	0.0	1.8
16	14.6	25.0	18.6	81.7	12.2	0.0	12.2	3.7
17	14.5	25.6	19.1	81.0	0.0	0.0	0.0	3.9
18	13.5	25.0	19.3	81.3	0.0	0.0	0.0	4.3
19	15.6	22.5	19.3	83.3	0.0	0.0	0.0	1.0
20	14.5	19.0	16.8	92.7	39.3	0.3	39.6	0.0
21	14.4	22.0	17.9	82.3	0.0	0.0	0.0	2.4
22	15.0	24.2	19.2	82.3	0.0	0.0	0.0	4.1
23	15.3	23.5	19.2	83.7	0.0	0.0	0.0	2.3
24	16.1	23.8	19.4	84.3	0.7	0.0	0.7	3.1
25	13.8	23.4	17.8	87.0	0.8	0.0	0.8	2.4
26	14.5	23.8	18.2	83.3	13.1	0.1	13.2	3.1
27	13.6	23.8	18.5	81.7	0.0	0.0	0.0	3.8
28	15.5	25.5	19.8	80.7	0.0	0.0	0.0	5.8
29	15.0	26.5	20.2	79.3	0.0	0.0	0.0	7.5
30	14.9	25.2	19.4	82.0	0.0	0.0	0.0	4.1
31	14.4	25.0	20.0	80.7	0.0	0.0	0.0	5.6
Total:					131.2	91.5	222.7	85.2
Promedio:	15.0	23.5	18.7	85.7				

Estación: La Esperanza
Año : 2006

Dpto: Quindío
Mpio: Pijao

Latitud : 4° 18' N
Longitud: 75° 44' W
Altitud: 1667 m

MES	TEMPERATURA (°C)					PRECIPITACIÓN			
	Mín. Med.	Máx. Med.	Media	Max. Abs.	Mín. Abs.	Hum. Rel.(%)	Total mm.	Dias Lluvia	Brillo Sol.(h)
Enero	15.1	23.8	18.8	27.3	13.5	84.2	170.1	12	95.2
Febrero	15.3	24.7	19.5	27.0	13.5	82.0	67.4	12	95.8
Marzo	15.6	24.1	19.1	27.5	14.3	84.2	214.8	22	65.5
Abril	15.5	23.9	19.1	26.5	13.8	84.6	386.5	20	69.0
Mayo	15.4	24.2	19.2	26.4	12.8	85.4	192.1	21	97.9
Junio	15.6	24.1	19.6	29.5	14.3	81.4	100.2	15	122.3
Julio	15.8	25.5	20.6	28.8	13.0	81.8	50.5	7	138.3
Agosto	15.3	26.0	20.6	29.5	13.5	80.2	20.4	11	194.0
Septiembre	15.1	25.3	19.6	30.0	13.8	84.6	38.7	13	125.0
Octubre	15.7	24.3	19.2	28.1	13.3	88.4	200.3	21	81.4
Noviembre	14.8	23.1	18.3	25.8	13.2	91.7	279.3	25	77.1
Diciembre	15.0	23.5	18.7	26.5	13.5	85.7	222.7	16	85.2
Promedio:	15.4	24.4	19.4			84.5			
Absoluta:				30.0	12.8				
Total:							1943.0	195	1246.7



Estación: Maracay
Año : 2006

Dpto: Quindío
Mpio: Quimbaya

Latitud : 4° 36' N
Longitud: 75° 44' W
Altitud: 1402 m

Enero	Temperatura (°C)			Hum. Rel.(%)	Precipitación (mm)			Brillo Sol.(h)
	Min.	Máx.	Med.		Día	Noche	Total	
1	16.2	27.6	21.0	59.0	0.0	0.0	0.0	5.4
2	16.4	25.8	20.2	65.7	1.7	10.8	12.5	3.6
3	17.0	24.3	19.8	72.3	0.4	19.3	19.7	1.9
4	16.0	24.0	19.1	76.0	2.5	19.0	21.5	2.6
5	15.8	24.9	18.8	69.0	0.5	18.1	18.6	3.1
6	16.0	22.4	18.6	81.0	0.0	1.1	1.1	0.3
7	15.9	22.0	19.2	75.3	0.0	0.0	0.0	0.3
8	17.0	25.0	20.2	69.7	0.9	4.0	4.9	3.5
9	16.9	27.3	20.9	74.0	0.5	0.0	0.5	2.7
10	17.0	27.0	20.4	68.0	0.1	20.7	20.8	2.9
11	17.2	27.3	21.2	64.3	0.5	0.0	0.5	4.3
12	17.0	27.8	21.4	67.7	4.0	0.0	4.0	5.4
13	16.0	29.0	21.8	59.7	0.0	0.0	0.0	6.2
14	16.2	27.9	19.8	68.3	7.3	0.0	7.3	4.2
15	16.0	25.0	19.8	71.7	2.1	11.7	13.8	1.6
16	17.5	26.1	20.8	68.3	0.1	12.7	12.8	2.5
17	17.3	28.0	22.3	62.3	0.0	2.7	2.7	6.3
18	16.8	25.0	20.0	79.0	1.4	0.0	1.4	2.3
19	15.4	27.5	20.6	65.3	0.0	15.3	15.3	4.7
20	17.5	27.0	21.8	61.3	0.0	0.0	0.0	4.0
21	15.6	27.3	21.0	62.0	0.0	0.0	0.0	5.0
22	15.0	27.8	21.4	62.0	0.0	0.0	0.0	6.4
23	16.4	28.3	22.3	61.7	0.0	0.0	0.0	4.7
24	18.0	26.5	21.8	65.3	0.1	0.0	0.1	2.3
25	16.6	29.5	22.5	61.3	0.0	0.0	0.0	8.1
26	17.4	30.5	22.4	62.3	0.3	0.0	0.3	7.7
27	17.2	26.2	20.6	76.7	0.9	0.0	0.9	0.9
28	16.0	28.5	22.1	63.3	0.0	1.0	1.0	4.9
29	17.3	26.3	20.5	70.7	0.0	0.0	0.0	2.7
30	17.5	26.5	20.6	71.3	1.5	0.0	1.5	1.3
31	17.6	25.6	20.5	78.0	2.6	0.0	2.6	0.9
Total:					27.4	136.4	163.8	112.7
Promedio:	16.6	26.6	20.8	68.1				

Febrero	Temperatura (°C)			Hum. Rel.(%)	Precipitación (mm)			Brillo Sol.(h)
	Min.	Máx.	Med.		Día	Noche	Total	
1	17.5	25.6	21.5	69.7	0.0	14.0	14.0	2.2
2	18.0	26.6	21.4	71.0	0.0	0.0	0.0	4.1
3	17.9	26.9	20.9	78.0	5.0	0.3	5.3	1.8
4	18.0	22.3	19.6	84.3	6.5	16.0	22.5	0.0
5	17.0	22.8	19.0	84.3	11.0	11.0	22.0	0.0
6	17.5	26.5	20.7	70.0	0.0	0.0	0.0	3.5
7	17.7	26.6	20.3	72.3	0.7	0.9	1.6	1.7
8	16.8	27.0	21.3	66.0	12.0	0.0	12.0	3.8
9	17.6	27.1	22.0	65.7	0.0	0.0	0.0	2.4
10	16.2	28.6	22.2	63.0	0.0	0.0	0.0	8.0
11	16.6	28.9	21.5	62.7	0.0	0.0	0.0	7.4
12	17.2	27.8	22.8	61.7	7.6	0.0	7.6	4.9
13	18.2	27.0	21.8	73.0	2.4	0.4	2.8	5.3
14	16.4	29.5	21.9	60.3	0.0	0.0	0.0	8.1
15	16.0	28.9	21.9	53.0	0.0	0.0	0.0	9.3
16	15.8	28.5	22.2	55.7	0.0	0.0	0.0	8.7
17	16.6	27.5	21.6	65.0	0.0	0.4	0.4	5.2
18	17.0	27.7	21.5	62.3	0.0	0.0	0.0	5.2
19	17.8	28.5	22.5	56.3	0.0	0.0	0.0	2.1
20	18.0	28.6	21.7	60.3	0.0	0.0	0.0	4.2
21	17.5	28.1	20.6	68.3	2.3	1.5	3.8	4.1
22	17.4	28.4	21.2	64.3	0.0	0.0	0.0	7.5
23	15.2	29.5	23.0	57.3	0.0	0.0	0.0	9.5
24	16.6	28.8	22.2	62.0	0.0	0.0	0.0	6.7
25	18.4	27.6	22.2	64.3	0.0	0.0	0.0	0.0
26	17.9	24.6	20.6	78.7	0.5	9.5	10.0	2.9
27	16.6	26.5	19.6	75.7	7.2	0.0	7.2	3.6
28	15.0	28.0	21.8	64.7	0.0	0.0	0.0	6.8
29								
30								
31								
Total:					55.2	54.0	109.2	129.0
Promedio:	17.1	27.3	21.4	66.8				

Estación: Maracay
Año : 2006

Dpto: Quindío
Mpio: Quimbaya

Latitud : 4° 36' N
Longitud: 75° 44' W
Altitud: 1402 m

Marzo	Temperatura (°C)			Hum. Rel.(%)	Precipitación (mm)			Brillo Sol.(h)
	Min.	Máx.	Med.		Día	Noche	Total	
1	17.5	29.0	21.6	58.3	4.6	0.0	4.6	4.1
2	16.4	28.8	22.0	67.3	0.5	0.0	0.5	5.9
3	17.0	27.6	21.9	64.7	0.3	0.0	0.3	4.7
4	17.1	27.8	23.2	62.3	0.0	0.0	0.0	3.0
5	17.4	27.5	21.6	69.7	15.8	0.0	15.8	3.7
6	16.6	26.5	20.5	78.0	6.3	3.6	9.9	1.2
7	16.5	25.5	19.9	80.0	0.6	0.3	0.9	1.8
8	17.0	25.3	19.8	76.7	8.8	3.6	12.4	0.8
9	16.2	25.0	19.7	75.0	9.7	1.7	11.4	1.2
10	16.5	26.5	21.0	67.0	1.5	13.5	15.0	3.8
11	17.6	23.4	19.9	71.7	13.7	0.0	13.7	0.5
12	16.4	27.5	20.6	68.3	15.0	16.0	31.0	0.0
13	16.8	27.6	21.7	62.3	0.0	0.0	0.0	6.2
14	17.5	25.8	20.0	70.3	13.5	4.2	17.7	1.8
15	16.6	24.6	19.6	75.0	0.2	1.9	2.1	0.7
16	16.8	26.8	21.4	64.7	0.0	0.0	0.0	2.3
17	17.0	25.0	19.8	70.3	0.0	0.0	0.0	0.0
18	15.5	28.4	20.8	62.0	0.0	0.0	0.0	6.1
19	17.0	28.5	20.3	70.3	5.0	2.5	7.5	3.1
20	17.3	25.8	20.5	74.3	0.2	0.0	0.2	1.2
21	17.0	26.9	20.3	72.0	1.8	2.2	4.0	3.0
22	17.3	26.0	20.0	78.0	4.7	0.0	4.7	2.5
23	16.4	26.1	21.2	69.7	0.0	16.5	16.5	1.5
24	16.0	24.3	19.3	71.7	0.0	0.3	0.3	1.3
25	15.9	23.6	19.5	83.3	0.0	0.0	0.0	1.0
26	16.0	27.3	21.1	62.0	0.0	0.0	0.0	3.7
27	16.4	26.5	19.7	75.0	2.3	0.0	2.3	5.1
28	16.3	27.6	22.0	67.3	0.0	0.0	0.0	4.2
29	16.5	29.0	19.6	66.0	3.4	0.0	3.4	5.6
30	18.5	27.0	21.4	68.3	1.7	0.0	1.7	3.4
31	16.5	26.8	20.2	70.3	6.1	2.6	8.7	3.0
Total:					115.7	68.9	184.6	86.4
Promedio:	16.8	26.6	20.6	70.1				

Abril	Temperatura (°C)			Hum. Rel.(%)	Precipitación (mm)			Brillo Sol.(h)
	Min.	Máx.	Med.		Día	Noche	Total	
1	16.0	27.0	20.6	66.3	0.0	2.9	2.9	3.9
2	17.3	25.5	20.8	73.3	0.0	0.0	0.0	1.4
3	17.5	27.2	21.0	72.0	22.0	15.0	37.0	1.7
4	17.0	22.2	18.3	85.0	11.0	0.7	11.7	0.7
5	16.7	26.0	19.7	74.0	3.5	0.3	3.8	1.5
6	16.6	26.7	21.4	68.3	0.3	0.0	0.3	2.7
7	17.5	23.8	19.8	83.0	6.0	0.0	6.0	0.4
8	16.7	28.0	21.2	68.0	0.0	3.5	3.5	3.5
9	15.8	27.4	21.0	63.7	0.0	0.0	0.0	3.8
10	16.0	26.5	20.8	69.3	0.0	0.0	0.0	2.9
11	16.2	28.6	22.8	56.3	0.0	20.5	20.5	5.9
12	16.8	21.7	18.2	88.0	4.8	0.0	4.8	0.2
13	15.6	25.9	19.9	72.0	1.6	0.5	2.1	4.0
14	16.4	23.5	18.6	78.0	0.0	0.0	0.0	0.8
15	15.0	27.8	22.2	52.7	0.0	0.0	0.0	8.3
16	18.2	27.0	21.4	69.0	0.4	0.4	0.8	2.7
17	18.0	25.0	21.0	73.3	0.5	5.5	6.0	1.8
18	16.8	26.8	19.9	75.7	5.5	0.1	5.6	3.6
19	16.4	28.0	21.6	60.0	0.0	0.0	0.0	7.6
20	17.2	27.0	21.0	68.0	0.0	0.0	0.0	2.6
21	15.9	28.9	22.6	62.3	0.0	0.0	0.0	7.9
22	17.7	30.5	22.6	66.7	0.0	0.0	0.0	7.7
23	18.0	25.8	20.3	81.7	27.6	3.3	30.9	1.8
24	17.0	26.4	19.8	76.7	0.1	46.8	46.9	3.8
25	16.2	26.8	21.3	73.0	0.0	13.2	13.2	3.4
26	17.4	24.2	19.0	84.7	22.1	0.0	22.1	0.8
27	17.0	25.2	20.5	72.0	0.0	0.0	0.0	2.0
28	16.6	26.6	21.9	61.7	1.1	0.9	2.0	3.4
29	18.0	26.3	21.2	77.7	4.5	28.2	32.7	2.6
30	17.2	25.6	20.7	70.0	0.0	13.6	13.6	1.9
31								
Total:					111.0	155.4	266.4	95.3
Promedio:	16.8	26.3	20.7	71.4				

Estación: Maracay
Año : 2006

Dpto: Quindío
Mpio: Quimbaya

Latitud : 4° 36' N
Longitud: 75° 44' W
Altitud: 1402 m

Mayo	Temperatura (°C)			Hum. Rel.(%)	Precipitación (mm)			Brillo Sol.(h)
	Min.	Máx.	Med.		Día	Noche	Total	
1	16.6	28.0	21.0	75.3	4.9	2.2	7.1	4.6
2	16.0	25.4	20.2	75.7	1.0	1.4	2.4	0.9
3	16.6	28.3	21.4	65.3	0.5	7.3	7.8	4.6
4	17.5	25.5	21.2	69.0	0.3	12.5	12.8	1.8
5	16.4	26.8	20.3	68.0	0.1	0.0	0.1	2.5
6	17.5	25.7	20.8	68.3	0.2	0.0	0.2	0.9
7	16.6	26.5	21.4	76.0	0.0	11.6	11.6	2.9
8	16.2	25.2	21.0	74.3	1.5	37.5	39.0	1.6
9	17.0	25.0	19.4	75.0	36.5	0.0	36.5	0.9
10	16.2	26.0	19.3	76.7	1.2	0.2	1.4	1.5
11	16.5	28.6	21.5	57.3	0.0	5.7	5.7	7.3
12	16.6	28.2	21.5	58.3	0.0	0.0	0.0	8.2
13	16.1	28.5	21.5	64.0	4.0	0.0	4.0	7.8
14	15.1	29.2	23.0	59.0	0.0	0.0	0.0	9.4
15	17.6	27.8	23.0	54.3	0.0	0.0	0.0	5.4
16	17.0	25.0	18.8	88.7	10.9	6.4	17.3	2.2
17	17.2	25.6	20.5	71.7	0.0	0.0	0.0	2.2
18	16.2	27.0	21.7	72.0	0.0	11.2	11.2	3.2
19	16.6	23.8	19.6	76.7	3.2	0.0	3.2	0.6
20	14.2	27.5	20.4	58.7	1.9	6.5	8.4	7.4
21	17.5	26.2	21.0	72.0	1.1	0.0	1.1	2.8
22	16.2	27.8	21.3	67.7	2.4	0.0	2.4	5.8
23	16.0	28.8	22.2	55.7	0.0	0.0	0.0	8.5
24	16.9	24.3	20.3	71.7	1.1	0.8	1.9	1.5
25	15.0	26.8	20.4	72.3	36.9	0.0	36.9	4.1
26	17.9	25.2	20.6	75.0	0.6	0.0	0.6	2.2
27	17.0	28.0	22.3	64.0	0.0	0.0	0.0	5.7
28	18.2	27.5	21.4	69.0	23.6	10.1	33.7	3.0
29	17.2	26.8	20.4	72.7	8.4	0.0	8.4	2.9
30	15.6	27.0	20.3	73.0	35.2	2.7	37.9	4.6
31	16.6	26.8	22.6	65.7	0.0	16.1	16.1	2.3
Total:					175.5	132.2	307.7	119.3
Promedio:	16.6	26.7	21.0	69.1				

Junio	Temperatura (°C)			Hum. Rel.(%)	Precipitación (mm)			Brillo Sol.(h)
	Min.	Máx.	Med.		Día	Noche	Total	
1	17.5	25.4	20.3	79.3	1.7	9.0	10.7	2.6
2	17.0	26.6	20.0	76.7	0.0	25.0	25.0	3.1
3	16.3	25.0	19.9	78.3	0.0	10.1	10.1	4.4
4	16.8	23.5	19.0	82.7	34.6	20.9	55.5	0.4
5	15.5	24.6	20.2	74.0	0.0	8.9	8.9	4.4
6	16.9	24.0	21.0	67.3	0.2	8.8	9.0	1.0
7	17.0	21.2	18.2	95.7	0.3	12.8	13.1	0.1
8	16.5	24.0	20.0	74.7	0.4	12.7	13.1	3.1
9	16.8	22.3	19.0	83.3	0.3	1.1	1.4	0.5
10	16.1	24.0	19.6	68.7	0.0	1.0	1.0	0.5
11	16.2	24.1	19.5	78.3	1.9	0.0	1.9	1.9
12	15.8	26.4	20.8	64.0	0.0	0.0	0.0	2.1
13	17.0	27.6	20.4	69.7	10.9	0.6	11.5	5.7
14	15.0	26.0	20.7	64.7	0.0	8.0	8.0	5.6
15	16.6	26.2	21.0	58.7	0.0	0.3	0.3	4.8
16	16.8	26.6	20.5	70.7	24.7	0.0	24.7	4.1
17	16.0	26.0	21.2	68.7	1.8	0.0	1.8	4.4
18	16.5	26.4	20.8	68.7	0.0	0.0	0.0	3.2
19	16.0	29.0	22.0	58.3	0.0	0.0	0.0	8.5
20	17.3	25.7	20.8	70.3	0.2	0.0	0.2	3.8
21	17.5	26.2	20.8	66.3	0.0	0.0	0.0	1.1
22	16.4	28.8	22.1	55.0	0.0	0.0	0.0	8.6
23	17.3	28.5	21.9	63.3	0.0	0.0	0.0	7.6
24	16.0	28.1	21.4	70.3	0.0	0.0	0.0	7.4
25	16.4	27.9	23.0	53.3	0.0	0.0	0.0	5.6
26	16.5	28.0	22.2	61.3	0.0	0.0	0.0	8.1
27	17.2	28.5	22.1	61.3	0.0	0.0	0.0	6.9
28	17.0	29.6	25.1	50.3	0.0	0.0	0.0	8.5
29	16.2	31.4	25.0	58.3	0.0	0.0	0.0	10.6
30	17.5	31.7	25.4	56.7	0.0	0.0	0.0	9.9
31								
Total:					77.0	119.2	196.2	138.5
Promedio:	16.6	26.4	21.1	68.3				

Estación: Maracay
Año : 2006

Dpto: Quindío
Mpio: Quimbaya

Latitud : 4° 36' N
Longitud: 75° 44' W
Altitud: 1402 m

Julio	Temperatura (°C)			Hum. Rel.(%)	Precipitación (mm)			Brillo Sol.(h)
	Min.	Máx.	Med.		Día	Noche	Total	
1	18.0	31.7	25.8	61.7	0.0	0.0	0.0	10.1
2	17.3	29.4	25.1	56.0	0.0	0.0	0.0	3.8
3	16.0	30.2	23.9	64.3	0.0	0.0	0.0	6.7
4	17.5	27.0	22.2	81.3	0.0	0.0	0.0	4.0
5	17.0	26.8	20.9	80.0	0.0	0.0	0.0	5.3
6	16.8	29.0	23.1	74.7	0.0	0.0	0.0	9.4
7	16.7	28.2	22.2	80.7	0.0	0.0	0.0	3.5
8	16.8	29.6	23.2	74.3	0.0	0.0	0.0	9.3
9	15.8	27.4	21.3	78.0	0.0	0.0	0.0	6.0
10	16.6	28.0	23.0	75.0	0.0	0.0	0.0	8.5
11	17.0	30.0	23.5	67.7	0.0	0.0	0.0	6.4
12	17.3	29.6	22.6	78.7	0.0	0.0	0.0	6.7
13	18.4	28.5	23.0	79.7	0.0	0.0	0.0	4.4
14	17.7	28.0	23.1	74.0	0.0	0.2	0.2	4.7
15	18.1	27.0	21.6	81.7	0.0	0.0	0.0	3.2
16	16.5	29.0	22.8	72.7	0.2	0.0	0.2	6.4
17	16.6	28.5	21.8	77.0	0.0	0.0	0.0	8.3
18	17.3	28.0	22.1	78.7	0.0	0.0	0.0	5.8
19	17.2	30.0	23.9	64.0	0.0	0.0	0.0	8.4
20	15.5	28.5	24.0	65.0	0.0	0.0	0.0	7.9
21	16.8	27.5	21.1	82.3	8.4	0.0	8.4	4.2
22	17.5	25.6	21.0	83.3	0.0	0.0	0.0	1.1
23	17.4	28.6	21.5	79.0	2.4	0.0	2.4	5.1
24	16.7	27.2	22.1	79.0	0.0	0.0	0.0	5.1
25	16.2	27.6	20.9	81.0	24.0	0.0	24.0	6.3
26	17.0	25.5	19.6	85.3	15.0	6.1	21.1	2.1
27	16.2	24.5	20.4	77.3	0.0	52.0	52.0	4.2
28	14.9	21.6	18.3	87.3	2.3	0.0	2.3	0.3
29	14.6	26.4	19.7	81.7	0.1	0.0	0.1	5.4
30	15.8	27.5	21.2	80.3	0.0	0.0	0.0	8.1
31	15.5	28.8	21.8	79.3	0.0	0.0	0.0	9.2
Total:					52.4	58.3	110.7	179.9
Promedio:	16.7	27.9	22.2	76.2				

Agosto	Temperatura (°C)			Hum. Rel.(%)	Precipitación (mm)			Brillo Sol.(h)
	Min.	Máx.	Med.		Día	Noche	Total	
1	16.9	29.2	23.8	65.7	0.0	0.0	0.0	7.9
2	17.6	29.0	23.6	58.7	0.0	0.0	0.0	10.2
3	14.5	30.0	23.6	57.7	0.0	0.0	0.0	10.0
4	15.0	29.0	22.5	71.0	0.0	0.0	0.0	7.7
5	16.3	31.3	21.9	78.0	0.1	0.0	0.1	8.3
6	15.6	30.0	22.5	76.7	0.3	0.0	0.3	9.7
7	16.4	27.5	21.8	81.0	0.0	0.0	0.0	4.4
8	16.6	27.4	21.2	84.3	1.2	0.0	1.2	2.8
9	17.0	29.1	22.2	81.7	0.0	0.0	0.0	6.7
10	16.9	29.7	22.6	78.3	0.7	0.0	0.7	7.3
11	17.8	25.5	20.7	89.7	0.0	0.0	0.0	1.7
12	16.0	30.5	24.4	63.7	0.0	0.0	0.0	9.6
13	15.9	31.3	24.6	64.0	0.0	0.0	0.0	10.2
14	16.0	30.4	22.9	72.0	0.0	0.1	0.1	9.3
15	18.0	26.7	21.1	86.3	4.1	0.0	4.1	3.1
16	16.8	28.6	21.3	79.3	0.0	0.0	0.0	4.3
17	17.0	27.9	21.1	82.7	0.0	4.2	4.2	3.6
18	16.8	25.8	19.6	87.3	0.0	34.2	34.2	2.7
19	15.6	28.0	21.4	81.0	0.0	0.0	0.0	9.5
20	17.3	28.2	21.2	83.3	0.0	0.0	0.0	8.3
21	17.4	29.8	23.9	65.3	0.0	0.0	0.0	8.2
22	15.0	29.3	21.2	80.3	0.0	0.0	0.0	9.2
23	15.7	29.5	22.0	75.3	0.0	0.3	0.3	9.9
24	17.5	28.6	21.5	80.7	0.0	0.0	0.0	7.4
25	16.8	20.5	19.0	87.7	6.5	0.0	6.5	2.1
26	16.4	24.0	19.9	86.0	0.3	1.9	2.2	8.0
27	16.0	27.0	22.1	81.7	0.0	0.0	0.0	5.2
28	16.2	27.6	21.6	82.0	0.0	0.0	0.0	7.0
29	16.6	29.5	20.6	82.7	5.7	0.0	5.7	7.3
30	15.0	27.7	21.3	81.0	0.0	0.0	0.0	9.0
31	15.5	29.2	22.2	81.0	3.4	0.0	3.4	4.8
Total:					22.3	40.7	63.0	215.4
Promedio:	16.4	28.3	21.9	77.6				

Estación: Maracay
Año : 2006

Dpto: Quindío
Mpio: Quimbaya

Latitud : 4° 36' N
Longitud: 75° 44' W
Altitud: 1402 m

Septiembre	Temperatura (°C)			Hum. Rel.(%)	Precipitación (mm)			Brillo Sol.(h)
	Min.	Máx.	Med.		Día	Noche	Total	
1	17.2	26.8	20.8	83.0	0.0	0.0	0.0	9.1
2	16.8	30.0	21.2	76.3	6.3	5.6	11.9	4.3
3	17.2	26.1	21.2	83.7	0.5	0.1	0.6	4.8
4	16.4	26.5	20.9	79.7	0.0	0.0	0.0	6.0
5	16.3	28.0	20.7	79.7	16.5	0.0	16.5	8.7
6	15.4	29.4	22.6	75.0	0.0	0.0	0.0	3.0
7	16.8	28.0	19.6	84.3	21.4	0.3	21.7	4.1
8	16.4	28.2	21.7	79.3	0.0	0.0	0.0	5.7
9	17.6	26.4	21.1	85.3	0.0	0.0	0.0	7.8
10	15.4	29.2	21.8	78.0	0.3	0.6	0.9	1.5
11	17.3	25.0	21.4	84.7	0.0	0.0	0.0	4.3
12	17.4	28.2	20.1	86.0	11.8	0.0	11.8	1.2
13	16.8	25.4	20.2	87.3	0.0	0.0	0.0	6.3
14	16.5	28.5	20.8	79.3	0.0	0.0	0.0	0.9
15	17.6	26.5	21.2	84.3	0.8	0.5	1.3	4.3
16	16.6	28.0	21.8	82.0	18.9	6.1	25.0	2.0
17	18.0	26.0	20.1	85.7	10.3	0.4	10.7	0.7
18	16.4	22.6	18.9	89.7	0.0	0.0	0.0	3.8
19	14.8	26.2	20.4	84.0	0.0	0.0	0.0	7.5
20	16.4	27.9	22.2	81.3	0.0	6.3	6.3	6.3
21	15.6	28.5	20.7	82.7	0.5	3.2	3.7	6.6
22	15.8	29.4	22.6	80.0	0.0	0.0	0.0	4.4
23	15.3	27.2	21.0	83.0	0.0	0.0	0.0	0.3
24	16.8	25.4	19.9	87.3	7.6	0.0	7.6	9.2
25	15.2	29.5	21.8	81.3	0.0	0.0	0.0	8.5
26	16.8	29.9	21.9	75.3	0.0	0.0	0.0	9.7
27	14.8	30.6	23.7	70.0	0.0	0.0	0.0	8.8
28	15.0	29.8	23.4	73.3	0.0	0.0	0.0	3.7
29	17.2	28.8	22.2	83.3	0.0	0.0	0.0	1.4
30	18.0	27.0	21.0	85.0	0.0	0.1	0.1	4.3
31								
Total:					94.9	23.2	118.1	149.2
Promedio:	16.5	27.6	21.2	81.7				

Octubre	Temperatura (°C)			Hum. Rel.(%)	Precipitación (mm)			Brillo Sol.(h)
	Min.	Máx.	Med.		Día	Noche	Total	
1	17.6	28.0	22.1	78.0	0.0	1.6	1.6	2.0
2	18.2	27.0	20.5	87.3	3.1	0.0	3.1	5.0
3	17.0	28.3	20.6	83.0	17.5	3.0	20.5	3.2
4	17.5	27.8	21.9	83.3	0.0	0.0	0.0	8.0
5	16.8	29.9	23.0	80.7	0.0	0.0	0.0	7.4
6	17.4	31.0	23.4	80.0	0.3	0.0	0.3	4.4
7	17.2	29.8	22.8	79.3	0.0	0.0	0.0	6.2
8	17.6	30.0	22.2	77.7	0.4	0.0	0.4	2.9
9	16.4	27.2	19.8	93.0	2.8	0.4	3.2	5.7
10	17.8	28.9	21.0	84.3	0.0	13.8	13.8	0.0
11	17.4	20.8	18.4	95.3	9.4	0.2	9.6	5.1
12	15.2	27.8	21.2	80.0	0.0	33.6	33.6	1.9
13	17.0	26.0	21.1	84.7	0.6	66.6	67.2	0.2
14	16.8	23.2	18.7	88.3	10.4	0.1	10.5	0.0
15	16.6	24.4	20.0	85.7	1.0	21.8	22.8	0.9
16	16.5	24.6	19.2	88.0	26.0	0.0	26.0	0.7
17	16.2	24.3	18.6	87.3	17.1	3.7	20.8	7.3
18	16.0	27.4	20.2	79.7	0.0	0.4	0.4	7.5
19	17.2	28.0	21.8	72.7	0.0	0.0	0.0	10.1
20	15.9	29.2	20.3	61.0	0.0	0.0	0.0	6.9
21	13.8	28.3	19.8	75.7	0.0	0.0	0.0	3.1
22	16.5	26.0	20.9	81.7	0.0	2.2	2.2	0.6
23	16.0	23.6	19.4	90.0	1.5	0.0	1.5	4.7
24	14.8	27.2	20.8	78.7	0.0	0.0	0.0	4.6
25	17.1	26.6	20.8	90.0	0.0	0.4	0.4	2.3
26	18.4	25.4	20.5	94.0	4.2	0.6	4.8	5.5
27	18.2	27.0	21.7	85.7	1.1	67.0	68.1	2.6
28	17.2	24.7	19.7	87.7	0.0	0.0	0.0	5.4
29	17.2	27.4	20.6	84.7	0.0	71.0	71.0	1.6
30	17.6	24.0	19.4	88.7	0.0	0.0	0.0	4.4
31	16.6	26.6	20.4	81.3	0.0	0.0	0.0	3.1
Total:					95.4	286.4	381.8	123.3
Promedio:	16.8	26.8	20.7	83.5				

Estación: Maracay
Año : 2006

Dpto: Quindío
Mpio: Quimbaya

Latitud : 4° 36' N
Longitud: 75° 44' W
Altitud: 1402 m

Noviembre	Temperatura (°C)			Hum. Rel.(%)	Precipitación (mm)			Brillo Sol.(h)
	Min.	Máx.	Med.		Día	Noche	Total	
1	16.9	25.2	19.2	92.0	1.6	1.7	3.3	6.3
2	16.6	27.8	21.6	80.0	0.0	0.0	0.0	5.2
3	18.0	27.8	21.8	81.3	0.0	0.0	0.0	7.8
4	16.6	28.6	22.0	74.7	0.0	0.0	0.0	0.0
5	16.2	23.2	19.5	90.7	14.0	0.0	14.0	5.6
6	15.0	27.0	21.2	80.0	0.0	43.6	43.6	0.4
7	16.8	23.4	19.0	94.3	0.8	0.0	0.8	0.6
8	16.9	24.5	19.1	90.3	3.0	2.0	5.0	4.0
9	16.0	26.6	20.1	83.3	0.0	0.5	0.5	4.1
10	16.7	26.4	20.8	84.3	0.0	0.0	0.0	2.5
11	16.4	26.8	20.7	82.3	7.4	5.8	13.2	0.9
12	16.5	25.0	19.4	86.7	0.3	4.7	5.0	2.4
13	16.6	25.4	19.2	83.7	24.3	2.1	26.4	0.3
14	16.4	23.4	18.4	87.0	0.5	2.1	2.6	1.6
15	15.4	24.2	19.0	85.0	0.0	9.1	9.1	5.3
16	15.5	27.5	19.4	82.7	1.8	16.5	18.3	4.4
17	16.8	27.4	20.0	84.3	0.5	0.0	0.5	2.3
18	15.8	24.0	19.6	84.7	3.2	0.0	3.2	3.7
19	16.4	28.6	21.2	81.7	0.0	3.6	3.6	6.3
20	15.6	27.0	20.8	80.0	0.0	6.1	6.1	5.0
21	16.8	27.6	20.6	82.7	8.5	0.0	8.5	3.4
22	16.0	27.2	20.8	83.7	0.0	0.0	0.0	5.2
23	15.8	27.8	20.2	81.3	14.3	6.9	21.2	5.5
24	16.8	26.3	20.6	83.7	3.2	0.0	3.2	2.8
25	15.4	27.5	20.4	82.7	2.0	6.3	8.3	3.8
26	17.5	27.9	20.7	85.0	27.0	0.1	27.1	3.2
27	17.0	26.5	20.1	90.0	0.0	24.2	24.2	2.4
28	17.2	26.6	20.0	86.0	4.7	0.6	5.3	1.3
29	17.8	26.2	21.1	85.3	0.0	0.0	0.0	6.8
30	16.4	28.3	22.5	76.7	0.0	0.0	0.0	3.4
31								
Total:					117.1	135.9	253.0	106.5
Promedio:	16.5	26.4	20.3	84.2				

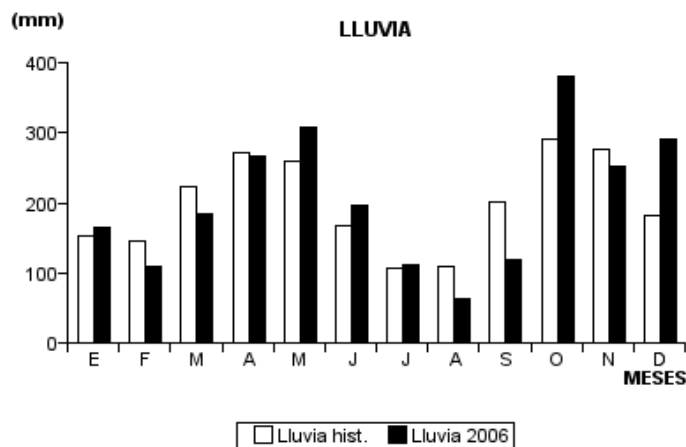
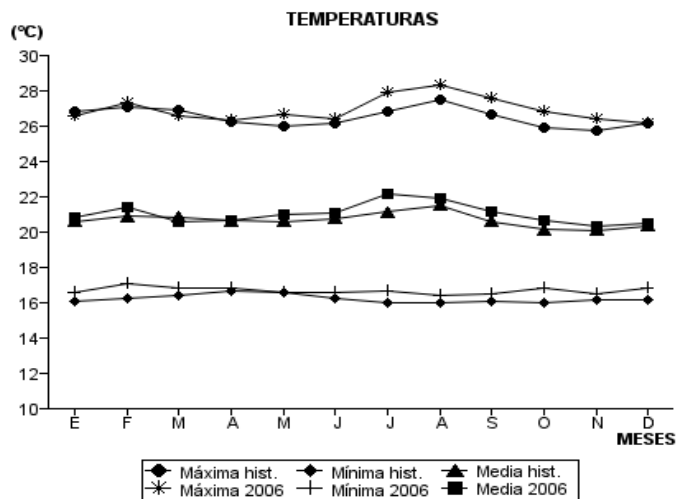
Diciembre	Temperatura (°C)			Hum. Rel.(%)	Precipitación (mm)			Brillo Sol.(h)
	Min.	Máx.	Med.		Día	Noche	Total	
1	16.8	26.8	21.0	81.3	4.0	0.0	4.0	1.2
2	17.6	25.2	20.9	87.3	0.4	30.9	31.3	4.4
3	17.8	27.4	21.2	84.0	1.5	0.0	1.5	6.6
4	17.0	29.0	22.3	81.3	0.0	8.7	8.7	1.0
5	18.4	25.8	20.3	89.7	0.0	0.0	0.0	2.1
6	17.0	27.0	20.6	85.7	4.3	22.1	26.4	0.0
7	16.9	21.0	18.8	94.0	11.7	0.0	11.7	1.9
8	16.6	25.0	19.6	87.0	31.8	1.3	33.1	0.4
9	17.4	23.2	19.0	88.3	5.2	2.2	7.4	4.8
10	16.4	26.6	19.6	87.0	12.3	0.1	12.4	3.1
11	16.6	27.2	20.8	84.3	0.0	28.6	28.6	0.6
12	16.0	23.6	19.2	88.3	1.7	2.5	4.2	3.8
13	16.4	25.6	19.8	83.7	0.4	28.0	28.4	4.6
14	16.2	25.8	20.5	84.7	0.0	7.2	7.2	3.2
15	17.5	26.5	20.8	86.7	0.0	0.0	0.0	4.1
16	18.4	27.4	20.7	85.3	4.7	2.2	6.9	7.4
17	16.0	27.9	20.2	85.3	0.0	0.0	0.0	5.0
18	15.8	27.8	22.3	77.0	0.0	0.0	0.0	3.2
19	18.4	25.8	21.0	85.3	0.0	2.5	2.5	0.0
20	15.4	20.7	17.8	96.3	42.8	0.1	42.9	4.2
21	14.8	25.2	19.6	84.7	0.0	0.0	0.0	5.2
22	16.4	27.9	20.5	85.0	0.0	0.0	0.0	4.9
23	16.7	26.8	20.6	83.7	13.0	0.0	13.0	4.1
24	16.9	26.2	21.5	83.7	0.1	1.1	1.2	2.1
25	17.2	25.6	19.2	96.0	10.7	1.1	11.8	3.4
26	17.3	25.0	20.6	87.0	5.2	0.2	5.4	2.0
27	17.8	26.5	21.2	85.0	0.0	0.0	0.0	5.3
28	16.0	28.3	21.1	82.7	1.9	0.0	1.9	9.7
29	15.4	29.2	21.6	83.0	0.4	0.0	0.4	4.1
30	16.8	27.8	21.8	83.0	0.0	0.0	0.0	4.0
31	16.5	27.6	21.8	83.0	0.0	0.0	0.0	6.8
Total:					152.1	138.8	290.9	113.2
Promedio:	16.8	26.2	20.5	85.8				

Estación: Maracay
Año : 2006

Dpto: Quindío
Mpio: Quimbaya

Latitud : 4° 36' N
Longitud: 75° 44' W
Altitud: 1402 m

MES	TEMPERATURA (°C)					PRECIPITACIÓN			
	Mín. Med.	Máx. Med.	Media	Max. Abs.	Mín. Abs.	Hum. Rel.(%)	Total mm.	Dias Lluvia	Brillo Sol.(h)
Enero	16.6	26.6	20.8	30.5	15.0	68.1	163.8	22	112.7
Febrero	17.1	27.3	21.4	29.5	15.0	66.8	109.2	12	129.0
Marzo	16.8	26.6	20.6	29.0	15.5	70.1	184.6	23	86.4
Abril	16.8	26.3	20.7	30.5	15.0	71.4	266.4	20	95.3
Mayo	16.6	26.7	21.0	29.2	14.2	69.1	307.7	25	119.3
Junio	16.6	26.4	21.1	31.7	15.0	68.3	196.2	17	138.5
Julio	16.7	27.9	22.2	31.7	14.6	76.2	110.7	9	179.9
Agosto	16.4	28.3	21.9	31.3	14.5	77.6	63.0	13	215.4
Septiembre	16.5	27.6	21.2	30.6	14.8	81.7	118.1	13	149.2
Octubre	16.8	26.8	20.7	31.0	13.8	83.5	381.8	21	123.3
Noviembre	16.5	26.4	20.3	28.6	15.0	84.2	253.0	23	106.5
Diciembre	16.8	26.2	20.5	29.2	14.8	85.8	290.9	22	113.2
Promedio:	16.7	26.9	21.0			75.2			
Absoluta:				31.7	13.8				
Total:							2445.4	220	1568.7



Estación: Ospirma
Año : 2006

Dpto: Risaralda
Mpio: Guática

Latitud : 5° 20' N
Longitud: 75° 49' W
Altitud: 1661 m

Enero	Temperatura (°C)			Hum. Rel.(%)	Precipitación (mm)			Brillo Sol.(h)
	Min.	Máx.	Med.		Día	Noche	Total	
1	15.5	25.0	18.1	75.3	0.0	0.0	0.0	5.0
2	14.9	24.7	18.5	74.7	0.0	0.0	0.0	8.1
3	14.0	22.7	17.9	75.7	0.0	4.0	4.0	2.3
4	14.1	22.2	17.4	83.3	4.1	3.9	8.0	1.8
5	14.0	20.0	16.9	81.7	0.0	2.0	2.0	0.0
6	13.5	18.8	16.2	88.3	3.0	1.0	4.0	0.0
7	14.0	20.6	16.6	91.3	5.2	2.6	7.8	0.6
8	15.0	23.8	18.4	81.7	0.0	0.0	0.0	4.3
9	14.5	25.7	18.7	75.0	0.1	1.4	1.5	6.2
10	15.8	25.0	19.2	75.3	0.0	5.9	5.9	3.6
11	15.5	24.5	19.2	78.7	0.0	0.0	0.0	6.5
12	14.4	25.4	19.2	72.3	0.0	0.0	0.0	4.5
13	15.5	26.1	19.4	73.3	0.0	26.4	26.4	7.6
14	16.5	24.8	19.6	74.3	0.0	0.9	0.9	4.4
15	15.4	24.3	18.3	76.3	7.2	0.0	7.2	1.7
16	15.5	23.3	18.5	81.0	0.0	0.0	0.0	6.1
17	15.0	25.8	19.7	72.7	0.0	3.7	3.7	7.0
18	15.6	22.5	17.8	88.3	0.5	0.0	0.5	0.8
19	13.5	25.2	18.2	73.7	0.0	0.0	0.0	7.3
20	13.7	26.1	19.1	62.7	0.0	0.0	0.0	8.5
21	16.6	26.6	19.8	72.3	0.0	0.0	0.0	7.7
22	15.1	26.8	19.5	69.7	0.0	0.0	0.0	9.2
23	15.7	26.8	19.8	72.0	0.0	0.2	0.2	7.8
24	16.6	25.6	19.6	75.7	0.0	0.0	0.0	2.8
25	15.5	27.8	19.7	73.0	0.0	0.0	0.0	7.8
26	16.5	28.1	21.2	66.7	0.0	0.0	0.0	7.3
27	15.7	24.0	19.0	77.3	0.9	0.0	0.9	0.1
28	14.5	24.9	19.4	74.3	0.0	55.1	55.1	6.9
29	15.0	24.3	18.9	79.3	0.0	0.0	0.0	4.7
30	16.2	25.5	19.0	72.3	0.4	4.6	5.0	4.9
31	15.4	24.0	18.1	86.0	0.8	0.0	0.8	2.0
Total:					22.2	111.7	133.9	147.5
Promedio:	15.1	24.5	18.7	76.6				

Febrero	Temperatura (°C)			Hum. Rel.(%)	Precipitación (mm)			Brillo Sol.(h)
	Min.	Máx.	Med.		Día	Noche	Total	
1	15.3	25.5	19.6	78.3	5.0	0.0	5.0	4.9
2	16.0	24.4	19.4	76.0	0.0	0.0	0.0	3.8
3	16.2	25.0	19.2	76.7	6.0	0.0	6.0	5.5
4	16.5	23.5	18.4	80.0	1.8	0.4	2.2	0.5
5	15.5	22.0	18.0	86.7	6.1	0.9	7.0	0.0
6	15.8	25.5	18.5	82.0	0.0	0.0	0.0	6.1
7	15.3	25.3	19.0	72.0	0.0	0.5	0.5	5.4
8	15.4	24.9	18.6	81.3	0.0	0.0	0.0	4.3
9	16.6	25.5	19.8	77.0	0.0	0.0	0.0	5.9
10	15.5	25.4	19.5	75.0	0.0	0.0	0.0	6.9
11	15.8	26.2	20.3	69.7	0.0	0.0	0.0	6.6
12	17.2	25.7	19.9	80.3	0.0	2.0	2.0	7.1
13	16.5	27.5	20.3	71.3	0.0	0.0	0.0	6.4
14	13.8	28.0	19.1	63.3	0.0	0.0	0.0	10.0
15	13.5	26.2	19.8	62.7	0.0	0.0	0.0	10.1
16	17.0	27.4	21.0	66.7	0.0	0.0	0.0	8.4
17	16.8	25.9	20.5	72.0	0.0	0.0	0.0	6.6
18	16.9	27.3	20.9	75.3	0.0	0.0	0.0	6.3
19	16.4	26.3	20.3	74.3	10.4	0.0	10.4	4.5
20	15.5	27.5	19.6	71.3	0.0	1.5	1.5	6.5
21	16.1	24.8	19.6	73.3	0.0	0.0	0.0	6.6
22	16.0	25.5	20.0	69.7	0.0	0.0	0.0	0.0
23	14.2	27.5	20.4	63.3	0.0	0.0	0.0	9.9
24	15.8	26.3	19.7	73.0	0.0	3.2	3.2	6.9
25	16.2	25.5	20.0	73.3	0.0	6.9	6.9	3.9
26	16.8	21.6	18.4	83.3	2.0	0.0	2.0	0.0
27	16.0	23.5	18.4	86.7	1.2	0.0	1.2	3.3
28	15.8	27.0	20.0	70.3	0.0	0.6	0.6	9.4
29								
30								
31								
Total:					32.5	16.0	48.5	155.8
Promedio:	15.9	25.6	19.6	74.5				

Estación: Ospirma
Año : 2006

Dpto: Risaralda
Mpio: Guática

Latitud : 5° 20' N
Longitud: 75° 49' W
Altitud: 1661 m

Marzo	Temperatura (°C)			Hum. Rel.(%)	Precipitación (mm)			Brillo Sol.(h)
	Min.	Máx.	Med.		Día	Noche	Total	
1	16.5	26.8	21.1	70.7	0.0	0.0	0.0	5.5
2	16.2	26.3	20.3	71.7	0.0	0.5	0.5	8.3
3	16.6	25.7	19.4	78.0	0.0	0.0	0.0	3.4
4	16.1	26.5	20.5	67.3	0.0	0.0	0.0	6.0
5	16.0	26.6	19.4	80.3	0.0	0.0	0.0	4.1
6	16.7	24.5	19.2	86.7	14.9	18.5	33.4	3.8
7	16.1	26.2	18.8	76.7	18.5	1.7	20.2	0.7
8	16.0	22.9	18.7	82.7	6.9	10.4	17.3	0.1
9	15.5	24.3	18.6	77.7	5.0	3.0	8.0	0.2
10	14.8	24.7	19.2	76.0	0.4	0.0	0.4	2.7
11	16.1	23.4	18.5	85.0	0.5	0.0	0.5	2.0
12	15.4	24.8	19.5	72.3	0.2	1.3	1.5	3.9
13	16.1	24.7	19.4	77.7	0.1	0.6	0.7	6.6
14	16.7	24.8	19.8	73.0	0.0	1.9	1.9	4.4
15	15.5	23.7	19.0	78.7	0.2	0.0	0.2	0.5
16	15.1	25.5	19.8	69.0	0.7	19.2	19.9	3.5
17	16.0	23.0	18.2	85.7	0.0	8.7	8.7	1.9
18	15.1	23.5	18.8	78.0	0.1	0.0	0.1	3.3
19	15.0	24.4	18.2	81.3	0.3	5.5	5.8	4.5
20	15.2	23.0	18.6	81.7	0.0	0.0	0.0	2.1
21	15.4	25.5	18.9	72.7	0.0	16.2	16.2	3.8
22	15.4	25.0	19.0	73.0	0.7	3.5	4.2	1.0
23	14.8	24.2	18.4	78.0	0.0	20.8	20.8	4.7
24	15.2	21.3	17.4	87.7	2.0	0.0	2.0	1.3
25	15.4	23.3	18.4	78.3	0.9	0.6	1.5	0.0
26	16.0	24.8	19.4	73.3	0.0	3.6	3.6	3.9
27	16.5	24.3	18.6	89.0	0.8	0.0	0.8	1.5
28	16.8	26.8	21.0	66.0	0.0	0.0	0.0	4.8
29	15.2	26.7	20.5	70.0	0.0	3.1	3.1	9.0
30	17.2	23.4	18.8	82.0	0.0	0.7	0.7	3.2
31	16.6	23.7	18.9	78.3	17.1	0.0	17.1	1.9
Total:					69.3	119.8	189.1	102.6
Promedio:	15.8	24.7	19.2	77.4				

Abril	Temperatura (°C)			Hum. Rel.(%)	Precipitación (mm)			Brillo Sol.(h)
	Min.	Máx.	Med.		Día	Noche	Total	
1	15.5	24.2	19.4	77.7	0.0	11.6	11.6	5.4
2	16.7	24.7	18.4	87.0	0.3	0.0	0.3	0.5
3	16.2	23.5	19.3	75.0	1.8	0.0	1.8	0.5
4	15.6	22.4	16.8	86.0	19.8	0.0	19.8	0.7
5	15.5	22.9	18.5	84.0	0.5	0.0	0.5	0.6
6	15.0	24.6	18.6	78.3	5.2	5.8	11.0	4.6
7	16.5	23.6	18.4	83.0	7.3	0.4	7.7	0.7
8	16.0	25.3	20.5	74.0	0.6	6.1	6.7	9.2
9	15.6	25.0	19.4	71.0	0.5	0.6	1.1	3.6
10	15.5	25.3	19.0	72.0	0.0	30.3	30.3	1.4
11	15.0	24.4	19.0	71.7	0.0	12.0	12.0	7.7
12	16.0	20.6	17.2	87.3	0.4	0.0	0.4	0.4
13	14.0	23.8	17.8	74.3	4.4	10.7	15.1	3.6
14	15.1	22.7	18.4	77.7	3.0	0.0	3.0	2.1
15	15.0	25.5	19.4	69.7	0.0	0.0	0.0	5.4
16	15.7	25.3	19.2	79.7	0.0	2.0	2.0	4.1
17	15.1	24.5	19.0	81.3	3.6	0.0	3.6	4.3
18	16.5	24.7	18.6	88.7	2.3	5.3	7.6	1.2
19	15.6	25.5	19.4	80.7	0.0	9.0	9.0	4.5
20	15.5	25.3	19.0	77.0	3.9	0.0	3.9	7.7
21	16.0	26.0	20.4	72.7	0.3	0.0	0.3	8.7
22	17.0	26.3	21.3	64.0	0.0	4.1	4.1	5.5
23	17.2	21.8	19.1	84.3	0.5	1.3	1.8	0.0
24	16.0	26.3	19.6	80.7	0.0	8.5	8.5	3.1
25	15.8	24.7	19.2	78.7	0.0	17.2	17.2	0.9
26	15.6	21.8	16.9	86.3	12.1	0.0	12.1	1.4
27	15.7	25.2	18.6	76.7	0.1	0.4	0.5	3.4
28	15.6	24.8	18.8	75.3	1.5	0.9	2.4	2.7
29	16.3	25.0	19.0	77.0	1.0	1.4	2.4	2.1
30	16.1	23.4	19.1	82.3	0.5	1.5	2.0	3.3
31								
Total:					69.6	129.1	198.7	99.3
Promedio:	15.8	24.3	18.9	78.5				

Estación: Ospirma
Año : 2006

Dpto: Risaralda
Mpio: Guática

Latitud : 5° 20' N
Longitud: 75° 49' W
Altitud: 1661 m

Mayo	Temperatura (°C)			Hum. Rel.(%)	Precipitación (mm)			Brillo Sol.(h)
	Min.	Máx.	Med.		Día	Noche	Total	
1	15.6	26.3	20.2	70.0	0.0	11.6	11.6	4.8
2	15.5	24.5	19.8	67.7	0.0	0.8	0.8	2.3
3	16.8	25.9	20.1	68.7	4.7	3.5	8.2	6.0
4	15.5	23.2	18.6	81.3	0.2	3.3	3.5	5.6
5	16.7	21.7	18.4	87.3	1.1	43.8	44.9	0.0
6	15.8	24.7	19.4	76.3	0.7	0.5	1.2	4.3
7	16.4	23.0	18.4	87.0	0.2	2.0	2.2	1.8
8	15.0	22.9	18.7	82.0	0.0	7.1	7.1	1.5
9	15.5	24.8	18.5	80.0	0.0	1.9	1.9	0.8
10	16.4	24.2	18.2	81.3	1.9	2.2	4.1	1.2
11	16.0	25.0	19.4	73.0	0.0	1.7	1.7	3.4
12	15.4	25.3	19.3	73.3	0.2	0.0	0.2	5.3
13	16.0	25.7	19.8	70.7	0.0	0.0	0.0	7.2
14	15.6	27.6	21.3	69.3	0.0	0.0	0.0	10.2
15	16.9	27.4	20.9	70.0	0.0	1.0	1.0	6.0
16	16.4	25.7	19.8	73.7	0.5	2.2	2.7	2.9
17	15.8	22.0	18.2	82.7	5.0	0.0	5.0	0.3
18	16.6	26.7	19.7	80.3	0.7	18.2	18.9	5.2
19	15.8	22.7	18.2	75.3	0.8	0.0	0.8	1.0
20	15.0	24.4	18.9	71.0	1.4	0.2	1.6	7.4
21	16.0	25.9	19.2	80.3	0.0	0.0	0.0	3.4
22	16.0	26.3	20.2	74.3	0.0	0.0	0.0	7.3
23	15.9	26.0	20.4	69.7	0.0	0.0	0.0	9.2
24	17.0	24.3	19.8	74.3	0.0	14.6	14.6	2.8
25	15.2	24.9	18.8	78.3	0.0	0.0	0.0	7.9
26	16.4	23.8	19.0	86.0	1.0	1.1	2.1	3.6
27	15.8	25.8	18.8	78.0	0.0	0.0	0.0	5.9
28	16.2	24.3	18.7	82.7	8.6	5.0	13.6	2.5
29	16.2	23.2	19.4	83.7	0.0	0.0	0.0	3.2
30	15.5	25.9	20.4	67.7	0.0	0.0	0.0	7.0
31	16.2	25.7	19.7	78.0	0.0	1.2	1.2	3.6
Total:					27.0	121.9	148.9	133.6
Promedio:	16.0	24.8	19.4	76.6				

Junio	Temperatura (°C)			Hum. Rel.(%)	Precipitación (mm)			Brillo Sol.(h)
	Min.	Máx.	Med.		Día	Noche	Total	
1	16.6	24.8	19.8	74.0	1.0	21.9	22.9	0.7
2	15.5	25.2	18.5	80.0	0.0	35.0	35.0	6.4
3	14.2	24.6	17.2	78.7	0.0	0.0	0.0	3.5
4	16.0	22.0	18.0	83.0	7.0	14.0	21.0	0.5
5	14.7	23.4	18.5	78.0	0.0	1.0	1.0	6.8
6	15.7	22.4	18.2	82.3	0.0	1.4	1.4	1.6
7	15.5	21.2	17.0	84.3	10.7	4.4	15.1	0.8
8	14.2	23.4	18.2	78.7	7.2	3.0	10.2	3.8
9	15.4	22.4	17.6	82.3	4.3	2.4	6.7	1.6
10	14.6	22.8	17.5	80.7	5.9	0.0	5.9	1.0
11	15.0	23.0	17.4	80.3	16.2	0.4	16.6	1.6
12	14.6	24.2	19.1	72.7	0.0	0.0	0.0	5.9
13	16.0	25.5	19.7	62.7	0.0	2.5	2.5	4.7
14	14.8	24.1	18.7	69.7	0.0	7.5	7.5	6.0
15	15.2	24.4	18.5	80.3	0.0	4.7	4.7	5.7
16	15.0	24.8	19.5	70.7	0.0	10.1	10.1	7.9
17	14.8	25.4	19.6	62.0	0.4	37.3	37.7	6.6
18	15.5	26.1	19.9	64.7	0.7	0.0	0.7	4.7
19	15.0	25.5	20.0	69.3	0.0	1.6	1.6	9.3
20	15.8	24.8	19.2	71.7	3.3	6.1	9.4	7.4
21	15.6	22.0	18.0	88.7	1.1	0.0	1.1	0.9
22	14.5	27.5	20.6	63.0	0.0	0.0	0.0	9.6
23	16.4	26.2	21.0	61.7	0.0	0.0	0.0	5.6
24	16.2	26.4	19.7	75.3	0.0	0.0	0.0	6.4
25	16.0	25.4	20.1	69.7	0.0	0.0	0.0	7.2
26	16.1	26.7	20.5	73.0	0.0	0.0	0.0	8.4
27	17.2	26.4	20.6	73.0	0.0	0.0	0.0	6.7
28	16.5	28.2	21.2	65.7	0.0	0.0	0.0	5.4
29	15.8	27.3	21.3	58.3	0.0	0.0	0.0	8.9
30	16.8	28.2	21.2	63.3	0.0	0.0	0.0	9.3
31								
Total:					57.8	153.3	211.1	154.9
Promedio:	15.5	24.8	19.2	73.3				

Estación: Ospirma
Año : 2006

Dpto: Risaralda
Mpio: Guática

Latitud : 5° 20' N
Longitud: 75° 49' W
Altitud: 1661 m

Julio	Temperatura (°C)			Hum. Rel.(%)	Precipitación (mm)			Brillo Sol.(h)
	Min.	Máx.	Med.		Día	Noche	Total	
1	16.4	28.2	21.7	59.7	0.0	0.0	0.0	9.7
2	15.8	26.8	20.8	63.7	0.0	0.0	0.0	1.3
3	16.8	26.5	21.4	67.3	0.0	0.0	0.0	3.7
4	17.2	25.6	20.4	65.0	0.0	0.0	0.0	2.6
5	15.7	25.4	18.9	76.7	0.0	0.0	0.0	5.1
6	15.8	27.4	21.1	69.0	0.0	0.0	0.0	10.0
7	15.6	25.8	19.8	71.0	0.0	0.0	0.0	2.7
8	16.5	26.0	20.3	74.3	0.0	0.0	0.0	5.4
9	15.8	25.8	19.8	74.7	0.0	0.0	0.0	2.5
10	14.2	27.4	20.6	67.7	0.0	0.0	0.0	7.3
11	15.9	27.6	20.8	69.0	0.0	0.0	0.0	8.9
12	16.8	27.4	20.6	69.0	0.0	0.0	0.0	9.2
13	17.2	26.5	20.4	72.3	0.0	2.0	2.0	6.0
14	16.6	26.4	20.6	69.3	0.0	20.7	20.7	4.4
15	15.1	26.6	20.2	63.0	0.0	0.0	0.0	7.3
16	16.2	25.4	20.3	70.3	0.0	0.0	0.0	6.0
17	15.6	25.5	20.3	63.0	0.0	8.8	8.8	5.5
18	16.2	25.0	19.5	73.3	0.0	8.7	8.7	4.4
19	15.7	24.7	20.0	65.0	0.0	0.0	0.0	6.5
20	14.7	26.4	19.6	64.7	0.0	0.0	0.0	9.4
21	16.4	25.7	19.3	74.3	0.0	0.0	0.0	6.4
22	16.5	23.4	18.8	83.0	0.2	0.0	0.2	0.5
23	15.3	26.3	19.4	69.7	5.7	0.0	5.7	5.8
24	14.2	26.4	19.8	66.3	0.0	0.0	0.0	9.1
25	15.0	26.0	19.4	74.7	0.0	1.8	1.8	6.0
26	15.4	22.6	17.8	77.0	0.0	0.0	0.0	4.6
27	14.6	24.4	18.7	73.3	0.0	10.9	10.9	4.3
28	14.5	19.5	16.3	89.3	11.1	0.1	11.2	0.0
29	13.8	23.5	18.3	74.0	0.0	0.0	0.0	5.8
30	15.9	26.0	19.8	65.3	0.0	0.0	0.0	9.2
31	15.6	26.6	20.1	68.7	0.0	0.0	0.0	8.3
Total:					17.0	53.0	70.0	177.9
Promedio:	15.7	25.7	19.8	70.4				

Agosto	Temperatura (°C)			Hum. Rel.(%)	Precipitación (mm)			Brillo Sol.(h)
	Min.	Máx.	Med.		Día	Noche	Total	
1	16.7	27.4	21.0	61.3	0.0	0.0	0.0	8.3
2	16.4	27.5	20.9	57.0	0.0	0.0	0.0	9.2
3	14.6	27.8	20.0	57.0	0.0	0.0	0.0	10.0
4	13.5	27.4	20.8	61.0	0.0	0.0	0.0	9.9
5	16.0	27.8	21.1	59.7	0.0	0.0	0.0	8.1
6	16.2	27.4	21.0	63.7	0.0	0.0	0.0	9.0
7	15.6	25.4	20.2	72.0	0.0	0.0	0.0	2.9
8	15.5	25.6	18.9	77.0	9.2	0.0	9.2	3.4
9	15.8	26.0	20.4	71.3	0.0	0.0	0.0	3.9
10	15.6	25.7	20.8	66.3	0.0	6.7	6.7	10.1
11	16.2	23.8	19.2	74.0	0.0	0.0	0.0	0.3
12	15.5	26.8	20.6	65.7	0.0	0.0	0.0	7.3
13	14.0	27.8	20.3	64.7	0.0	0.0	0.0	8.8
14	15.8	27.4	21.2	61.7	0.0	0.0	0.0	10.5
15	17.2	27.4	20.3	73.0	1.6	0.3	1.9	4.6
16	15.2	25.6	19.0	73.3	0.5	17.8	18.3	4.7
17	15.8	24.8	19.4	78.3	0.4	21.6	22.0	3.6
18	15.0	24.6	18.4	78.3	1.6	0.7	2.3	1.5
19	14.7	26.9	20.6	63.0	0.0	0.0	0.0	7.5
20	15.9	26.6	20.2	71.7	0.0	0.0	0.0	6.8
21	16.8	27.1	21.0	63.7	0.0	0.0	0.0	7.8
22	14.6	28.0	20.8	60.0	0.0	0.9	0.9	9.1
23	16.0	26.9	20.5	66.0	0.0	22.6	22.6	9.0
24	15.7	25.8	19.8	74.0	0.7	0.0	0.7	4.1
25	15.2	24.4	17.2	84.0	9.6	0.0	9.6	1.5
26	14.6	24.1	18.2	72.3	0.8	0.3	1.1	3.8
27	15.4	26.4	19.5	73.3	0.0	0.3	0.3	9.1
28	15.6	26.1	20.2	72.3	0.0	0.0	0.0	6.0
29	16.2	27.3	20.4	63.7	0.0	5.4	5.4	9.2
30	14.9	25.8	19.4	71.3	0.0	0.0	0.0	6.8
31	15.4	26.6	21.1	66.3	0.0	16.3	16.3	6.3
Total:					24.4	92.9	117.3	203.1
Promedio:	15.5	26.4	20.1	68.3				

Estación: Ospirma
Año : 2006

Dpto: Risaralda
Mpio: Guática

Latitud : 5° 20' N
Longitud: 75° 49' W
Altitud: 1661 m

Septiembre	Temperatura (°C)			Hum. Rel.(%)	Precipitación (mm)			Brillo Sol.(h)
	Min.	Máx.	Med.		Día	Noche	Total	
1	14.6	25.4	19.1	71.7	0.0	0.0	0.0	6.6
2	15.8	25.0	19.7	71.7	0.0	8.2	8.2	9.2
3	15.4	24.1	19.3	71.7	1.2	1.9	3.1	8.5
4	15.6	24.6	18.3	75.3	0.0	0.0	0.0	5.0
5	15.0	26.5	18.8	75.0	5.9	0.4	6.3	9.4
6	16.2	26.6	20.7	56.7	0.0	3.0	3.0	9.8
7	16.5	25.4	19.8	72.3	0.0	4.0	4.0	6.8
8	15.8	24.6	19.5	68.7	0.0	2.8	2.8	6.0
9	15.4	27.0	20.4	69.0	0.0	0.0	0.0	5.9
10	15.0	26.6	19.8	66.7	0.0	8.1	8.1	9.6
11	14.8	24.4	18.6	73.7	0.0	5.2	5.2	6.0
12	14.7	25.0	18.6	77.0	0.0	9.1	9.1	7.1
13	15.5	24.0	18.8	79.7	5.5	0.0	5.5	0.3
14	16.5	26.9	19.9	66.3	0.0	2.1	2.1	6.3
15	16.4	25.0	19.7	74.7	0.0	2.4	2.4	6.6
16	15.0	26.9	20.0	67.7	0.0	24.1	24.1	7.4
17	16.5	23.4	18.1	81.3	2.4	0.0	2.4	2.4
18	16.3	24.8	18.0	70.3	6.5	0.0	6.5	3.7
19	14.5	26.8	19.5	62.3	21.1	11.5	32.6	5.0
20	14.8	27.4	20.8	62.3	0.0	0.0	0.0	9.2
21	16.4	26.3	20.5	65.3	0.0	0.4	0.4	9.8
22	15.4	29.2	20.8	64.7	0.0	0.0	0.0	10.1
23	14.7	27.0	20.5	63.7	0.0	0.0	0.0	9.0
24	16.7	24.2	19.4	77.7	0.0	0.0	0.0	0.2
25	14.8	27.4	20.8	64.3	0.0	10.8	10.8	8.9
26	14.7	27.8	20.8	61.3	0.0	0.0	0.0	8.9
27	14.8	28.4	21.2	59.0	0.0	0.0	0.0	10.5
28	15.0	27.6	20.8	63.7	0.0	0.0	0.0	8.4
29	16.6	27.0	20.6	66.0	0.0	7.5	7.5	3.5
30	15.2	25.2	19.8	68.3	0.0	10.9	10.9	2.9
31								
Total:					42.6	112.4	155.0	203.0
Promedio:	15.5	26.0	19.8	68.9				

Octubre	Temperatura (°C)			Hum. Rel.(%)	Precipitación (mm)			Brillo Sol.(h)
	Min.	Máx.	Med.		Día	Noche	Total	
1	16.3	26.6	21.3	64.3	0.0	12.2	12.2	7.5
2	15.8	25.4	20.0	73.7	0.0	0.0	0.0	2.5
3	16.5	25.6	20.1	69.0	0.0	15.4	15.4	2.8
4	14.9	26.9	20.4	72.3	0.1	0.0	0.1	4.8
5	16.3	27.6	21.3	68.3	0.0	0.0	0.0	9.5
6	16.7	27.5	21.5	67.0	0.0	0.0	0.0	5.7
7	16.2	27.7	21.3	62.7	0.0	0.0	0.0	6.7
8	16.2	26.4	20.6	65.0	0.0	0.0	0.0	3.8
9	16.8	23.6	18.9	80.0	0.0	2.7	2.7	2.4
10	16.4	26.1	20.8	62.3	0.0	1.2	1.2	8.4
11	15.5	23.5	17.2	90.0	21.7	0.0	21.7	1.2
12	15.2	26.3	19.7	67.7	0.3	7.9	8.2	6.6
13	16.2	23.3	17.5	89.0	10.9	2.1	13.0	2.1
14	15.8	21.2	17.1	93.7	10.2	8.2	18.4	0.6
15	14.9	22.5	18.2	80.3	1.9	40.8	42.7	2.8
16	15.6	23.0	18.5	72.7	1.6	0.2	1.8	2.7
17	15.3	21.4	17.4	79.3	4.1	1.5	5.6	4.8
18	14.7	24.0	18.4	72.3	0.0	0.0	0.0	6.6
19	15.6	24.8	18.6	62.3	0.0	0.0	0.0	3.8
20	14.8	24.6	18.2	64.0	0.0	0.0	0.0	6.6
21	13.7	26.4	19.4	56.0	0.0	0.3	0.3	9.6
22	16.4	25.4	19.8	71.7	0.0	0.8	0.8	5.1
23	16.5	22.8	18.5	81.0	17.9	0.0	17.9	1.5
24	14.0	25.4	19.5	66.3	0.0	4.7	4.7	9.2
25	15.9	25.8	20.2	74.7	0.0	10.1	10.1	9.1
26	15.6	25.0	19.1	81.0	4.6	7.8	12.4	6.9
27	16.0	25.2	19.7	76.3	0.0	4.4	4.4	8.6
28	15.5	24.9	18.5	77.0	3.4	0.3	3.7	3.6
29	15.8	25.0	19.2	77.0	0.0	5.4	5.4	6.9
30	15.5	20.6	17.3	96.0	0.8	0.7	1.5	0.5
31	15.7	24.6	18.4	81.3	0.5	0.0	0.5	3.2
Total:					78.0	126.7	204.7	156.1
Promedio:	15.7	24.8	19.2	74.0				

Estación: Ospirma
Año : 2006

Dpto: Risaralda
Mpio: Guática

Latitud : 5° 20' N
Longitud: 75° 49' W
Altitud: 1661 m

Noviembre	Temperatura (°C)			Hum. Rel.(%)	Precipitación (mm)			Brillo Sol.(h)
	Min.	Máx.	Med.		Día	Noche	Total	
1	15.0	23.4	18.7	78.3	8.7	0.1	8.8	4.7
2	15.2	24.0	18.2	83.3	1.9	0.1	2.0	6.4
3	17.0	25.4	18.9	80.0	0.0	0.0	0.0	5.3
4	15.6	27.0	19.9	74.0	0.9	1.0	1.9	8.7
5	16.2	22.5	18.1	78.7	7.2	0.0	7.2	0.0
6	15.2	25.2	20.0	69.3	4.2	2.3	6.5	5.6
7	15.5	21.3	18.2	84.3	2.9	12.4	15.3	1.1
8	15.9	22.6	17.1	91.7	1.0	3.0	4.0	0.9
9	15.0	23.8	18.4	83.0	14.9	0.7	15.6	2.9
10	15.7	25.6	19.6	77.0	1.2	0.0	1.2	5.5
11	16.5	24.8	19.3	75.0	0.0	0.0	0.0	5.5
12	15.7	23.2	17.1	93.3	20.0	0.0	20.0	2.7
13	15.8	23.4	17.9	80.0	8.0	9.0	17.0	1.7
14	14.6	22.6	17.0	79.7	0.0	0.0	0.0	0.9
15	13.8	23.4	17.7	72.3	1.3	1.0	2.3	1.4
16	14.9	24.0	18.2	79.3	6.4	0.0	6.4	3.2
17	14.7	22.9	18.8	75.0	0.5	5.5	6.0	1.8
18	15.0	23.5	17.6	84.3	1.5	0.0	1.5	4.5
19	14.7	25.8	19.1	68.7	0.0	9.0	9.0	7.3
20	14.9	25.4	18.8	71.7	0.0	3.5	3.5	5.2
21	15.0	25.1	19.0	74.7	0.0	0.0	0.0	6.6
22	15.6	24.6	18.9	75.7	5.0	0.1	5.1	3.2
23	14.3	23.7	18.5	76.3	0.0	0.0	0.0	4.9
24	15.4	23.9	18.7	78.3	1.5	0.0	1.5	3.5
25	14.2	24.4	18.7	74.3	0.2	6.6	6.8	3.9
26	15.6	24.8	19.8	74.0	0.0	0.0	0.0	8.4
27	15.1	25.1	19.2	70.3	0.0	4.9	4.9	4.5
28	14.5	24.2	18.3	82.3	0.1	3.1	3.2	1.4
29	15.2	24.2	18.2	84.0	0.5	0.0	0.5	3.7
30	15.7	26.3	19.8	71.0	0.0	0.0	0.0	8.6
31								
Total:					87.9	62.3	150.2	124.0
Promedio:	15.3	24.2	18.6	78.0				

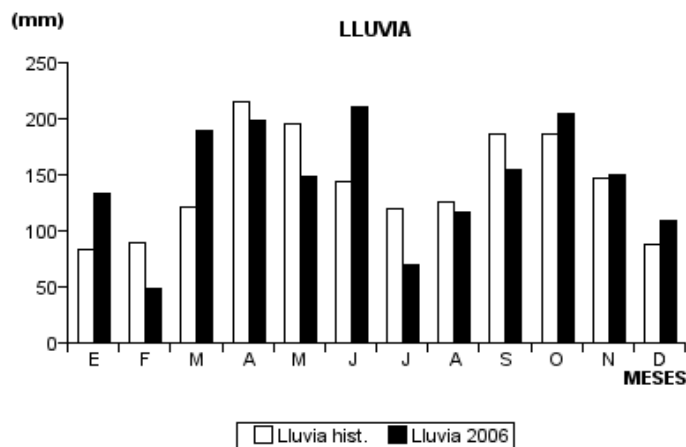
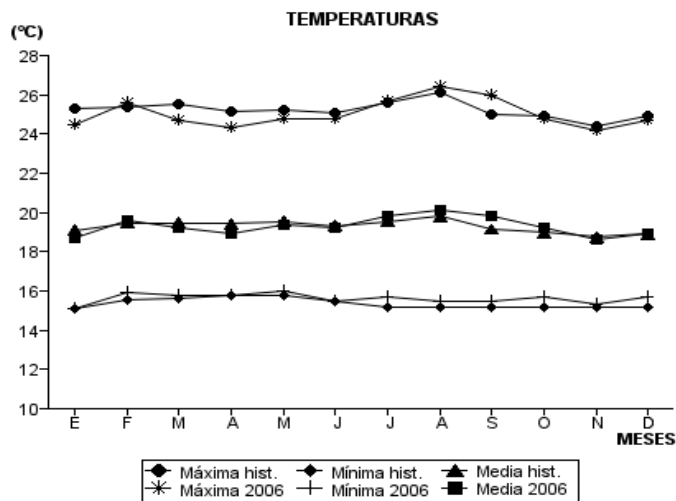
Diciembre	Temperatura (°C)			Hum. Rel.(%)	Precipitación (mm)			Brillo Sol.(h)
	Min.	Máx.	Med.		Día	Noche	Total	
1	15.7	26.2	19.4	69.7	0.0	0.0	0.0	7.7
2	16.2	24.0	18.5	84.0	3.5	9.9	13.4	2.1
3	15.8	25.4	19.2	77.7	0.0	0.0	0.0	7.5
4	15.5	26.2	20.0	64.7	0.0	0.0	0.0	9.5
5	16.6	24.4	19.5	78.3	0.0	1.5	1.5	2.5
6	16.5	23.0	19.0	81.0	3.5	6.2	9.7	0.7
7	16.3	22.9	18.0	86.3	5.9	0.0	5.9	1.1
8	15.1	23.8	18.2	78.3	2.1	4.7	6.8	4.0
9	15.6	21.2	18.0	78.3	0.2	3.3	3.5	0.0
10	15.1	25.4	18.2	79.3	0.0	0.0	0.0	8.0
11	15.5	26.1	19.6	71.3	2.5	1.5	4.0	4.5
12	15.2	21.4	17.8	79.7	0.0	0.0	0.0	0.0
13	15.1	24.4	18.4	69.7	0.0	0.0	0.0	4.7
14	15.5	23.3	17.6	86.3	6.5	0.2	6.7	4.7
15	16.0	25.4	19.0	77.7	0.0	3.3	3.3	6.2
16	15.7	24.1	18.6	82.0	11.1	0.0	11.1	4.3
17	15.0	26.4	19.8	66.0	0.0	0.8	0.8	7.5
18	16.2	25.8	19.9	75.7	0.0	0.0	0.0	8.8
19	16.0	26.0	19.2	75.0	0.0	0.0	0.0	4.5
20	15.9	19.0	16.8	93.0	16.0	0.2	16.2	0.0
21	14.5	23.8	18.2	80.3	0.0	0.0	0.0	5.2
22	15.7	24.9	19.2	70.7	0.0	0.0	0.0	9.1
23	15.5	26.5	19.0	73.3	6.9	1.0	7.9	8.4
24	15.8	25.4	19.3	71.3	4.4	0.1	4.5	4.0
25	16.0	24.4	18.8	79.0	1.3	4.3	5.6	2.7
26	15.9	22.7	18.2	80.7	5.7	1.1	6.8	1.3
27	15.7	25.0	18.8	75.7	0.7	0.0	0.7	4.3
28	14.5	26.9	19.4	70.3	0.0	0.0	0.0	8.0
29	15.0	27.7	20.6	68.0	0.0	0.0	0.0	10.0
30	16.0	27.2	20.4	67.3	0.0	0.0	0.0	7.1
31	16.7	25.6	19.4	78.7	0.0	0.0	0.0	3.5
Total:					70.3	38.1	108.4	151.9
Promedio:	15.7	24.7	18.9	76.4				

Estación: Ospirma
Año : 2006

Dpto: Risaralda
Mpio: Guática

Latitud : 5° 20' N
Longitud: 75° 49' W
Altitud: 1661 m

MES	TEMPERATURA (°C)					PRECIPITACIÓN			
	Mín. Med.	Máx. Med.	Media	Max. Abs.	Mín. Abs.	Hum. Rel.(%)	Total mm.	Dias Lluvia	Brillo Sol.(h)
Enero	15.1	24.5	18.7	28.1	13.5	76.6	133.9	17	147.5
Febrero	15.9	25.6	19.6	28.0	13.5	74.5	48.5	13	155.8
Marzo	15.8	24.7	19.2	26.8	14.8	77.4	189.1	25	102.6
Abril	15.8	24.3	18.9	26.3	14.0	78.5	198.7	29	99.3
Mayo	16.0	24.8	19.4	27.6	15.0	76.6	148.9	22	133.6
Junio	15.5	24.8	19.2	28.2	14.2	73.3	211.1	19	154.9
Julio	15.7	25.7	19.8	28.2	13.8	70.4	70.0	9	177.9
Agosto	15.5	26.4	20.1	28.0	13.5	68.3	117.3	14	203.1
Septiembre	15.5	26.0	19.8	29.2	14.5	68.9	155.0	20	203.0
Octubre	15.7	24.8	19.2	27.7	13.7	74.0	204.7	23	156.1
Noviembre	15.3	24.2	18.6	27.0	13.8	78.0	150.2	23	124.0
Diciembre	15.7	24.7	18.9	27.7	14.5	76.4	108.4	17	151.9
Promedio:	15.6	25.0	19.3			74.4			
Absoluta:				29.2	13.5				
Total:							1735.8	231	1809.7



Estación: El Pílamo
Año : 2006

Dpto: Risaralda
Mpio: Pereira

Latitud : 4° 52' N
Longitud: 75° 48' W
Altitud: 1113 m

Enero	Temperatura (°C)			Hum. Rel.(%)	Precipitación (mm)			Brillo Sol.(h)
	Min.	Máx.	Med.		Día	Noche	Total	
1	17.6	30.8	22.4	73.7	0.0	0.0	0.0	6.7
2	18.2	28.8	22.8	72.0	0.0	5.0	5.0	8.0
3	17.2	27.9	21.5	82.0	6.2	16.8	23.0	3.5
4	17.5	25.8	20.3	83.0	0.0	0.9	0.9	3.7
5	17.8	26.4	20.8	83.0	0.3	10.6	10.9	2.5
6	17.6	24.8	20.4	83.7	1.4	3.6	5.0	0.5
7	17.2	26.4	20.3	84.7	13.2	0.0	13.2	2.6
8	17.8	26.6	22.0	80.3	0.0	7.7	7.7	2.9
9	18.4	29.2	22.4	79.3	0.0	0.0	0.0	7.6
10	17.4	30.6	22.6	78.3	0.0	18.2	18.2	6.5
11	18.8	29.4	22.0	79.0	0.0	0.1	0.1	5.3
12	18.4	30.8	22.8	72.0	0.0	0.0	0.0	4.8
13	17.2	31.0	23.3	75.3	0.0	0.0	0.0	7.9
14	18.2	29.6	21.8	79.0	12.5	0.0	12.5	5.6
15	17.2	29.2	20.7	85.7	27.1	11.2	38.3	9.7
16	18.8	28.0	23.0	76.7	4.0	0.0	4.0	4.5
17	18.3	29.4	22.8	80.3	0.0	16.7	16.7	7.3
18	18.6	26.2	21.1	88.7	0.5	0.0	0.5	3.6
19	17.4	29.8	22.3	76.7	0.0	0.0	0.0	6.4
20	16.8	30.6	22.4	76.0	0.0	0.0	0.0	8.8
21	17.2	28.6	22.0	79.7	0.0	0.0	0.0	5.6
22	16.2	30.6	22.5	78.0	0.0	0.0	0.0	8.1
23	18.1	30.0	23.4	78.0	0.0	9.7	9.7	7.2
24	19.0	28.5	22.8	80.3	0.0	5.5	5.5	2.7
25	19.4	30.0	23.9	73.7	0.0	0.0	0.0	5.2
26	18.8	30.2	23.9	79.0	0.0	0.0	0.0	5.5
27	19.2	26.6	21.5	88.0	4.4	0.0	4.4	0.0
28	18.4	30.3	23.2	79.3	0.0	9.8	9.8	5.2
29	17.8	28.0	21.4	87.3	0.0	5.0	5.0	3.1
30	18.6	29.4	22.8	83.7	32.9	31.0	63.9	3.9
31	18.5	28.6	22.7	81.0	4.2	1.7	5.9	1.8
Total:					106.7	153.5	260.2	156.7
Promedio:	18.0	28.8	22.2	79.9				

Febrero	Temperatura (°C)			Hum. Rel.(%)	Precipitación (mm)			Brillo Sol.(h)
	Min.	Máx.	Med.		Día	Noche	Total	
1	18.0	28.0	22.6	76.0	0.0	1.0	1.0	3.9
2	18.4	28.2	23.0	76.0	0.0	1.6	1.6	3.8
3	19.4	28.0	23.1	77.3	2.2	0.0	2.2	2.5
4	19.0	25.2	20.9	88.3	26.0	27.9	53.9	0.0
5	18.4	26.8	20.3	88.3	14.6	4.0	18.6	1.4
6	18.2	29.2	22.0	84.0	0.0	14.7	14.7	4.7
7	18.6	28.6	22.0	82.3	0.2	11.9	12.1	4.1
8	18.0	29.6	23.0	79.0	0.0	2.3	2.3	4.2
9	19.1	30.6	23.4	77.3	0.0	0.0	0.0	7.1
10	19.2	30.8	23.7	76.7	0.0	0.0	0.0	7.1
11	18.0	31.2	23.6	77.3	0.0	0.0	0.0	7.8
12	19.2	31.3	23.8	80.3	0.2	3.7	3.9	7.7
13	19.8	31.0	23.6	76.0	0.0	0.0	0.0	6.6
14	17.0	30.6	23.0	69.3	0.0	0.0	0.0	8.1
15	15.4	30.8	23.2	71.7	0.0	0.0	0.0	9.1
16	16.8	31.4	23.5	73.0	0.0	0.0	0.0	7.7
17	18.0	31.0	21.4	83.7	38.6	0.0	38.6	4.6
18	18.2	29.6	22.8	79.3	0.0	0.0	0.0	3.1
19	19.4	31.0	23.8	77.0	0.0	0.0	0.0	3.2
20	18.3	30.6	23.8	65.7	0.0	0.0	0.0	5.4
21	19.0	31.0	22.2	83.0	1.8	0.0	1.8	5.8
22	18.4	30.4	24.4	69.7	0.0	0.0	0.0	7.2
23	16.6	31.8	23.8	71.7	0.0	0.0	0.0	7.5
24	19.2	31.3	23.8	69.3	0.0	0.0	0.0	5.8
25	18.8	29.7	23.3	82.0	0.0	0.0	0.0	1.2
26	18.7	24.6	21.6	90.0	0.0	0.0	0.0	0.0
27	18.8	30.6	21.5	81.3	2.5	0.0	2.5	5.1
28	15.2	30.0	22.8	76.7	0.0	0.0	0.0	9.6
29								
30								
31								
Total:					86.1	67.1	153.2	144.3
Promedio:	18.3	29.7	22.9	77.9				

Estación: El Pílamo
Año : 2006

Dpto: Risaralda
Mpio: Pereira

Latitud : 4° 52' N
Longitud: 75° 48' W
Altitud: 1113 m

Marzo	Temperatura (°C)			Hum. Rel.(%)	Precipitación (mm)			Brillo Sol.(h)
	Min.	Máx.	Med.		Día	Noche	Total	
1	18.4	31.8	24.0	74.0	0.0	0.0	0.0	6.8
2	17.6	31.4	23.6	76.3	0.0	0.0	0.0	5.3
3	18.2	30.6	24.1	75.3	0.0	0.0	0.0	7.6
4	19.2	30.8	24.3	74.0	0.0	4.9	4.9	5.8
5	20.2	30.9	24.1	80.0	0.0	9.1	9.1	4.2
6	19.8	25.5	21.8	90.3	1.1	1.4	2.5	0.2
7	18.8	28.2	21.6	78.3	1.3	13.8	15.1	3.1
8	18.1	28.6	21.1	86.3	1.8	19.8	21.6	2.0
9	17.8	29.0	21.2	86.0	1.5	3.2	4.7	3.7
10	18.0	27.6	22.8	78.7	0.0	0.0	0.0	2.8
11	19.0	27.0	22.4	83.7	0.0	0.0	0.0	1.9
12	17.8	30.0	23.0	75.0	0.0	6.1	6.1	7.5
13	19.0	29.0	22.3	81.7	0.0	0.2	0.2	5.3
14	18.2	29.6	22.9	76.3	0.0	10.0	10.0	7.6
15	17.8	27.2	22.4	80.3	12.6	5.2	17.8	2.4
16	18.0	29.2	22.8	77.7	0.0	1.1	1.1	3.6
17	18.4	28.6	21.8	80.3	0.2	4.3	4.5	4.0
18	17.6	30.0	22.2	77.3	0.0	2.6	2.6	8.4
19	18.4	30.2	22.4	76.7	0.0	13.2	13.2	5.3
20	18.0	29.6	22.6	81.0	0.0	0.0	0.0	5.0
21	17.8	29.4	22.6	78.3	16.9	23.2	40.1	4.2
22	18.4	27.6	21.8	80.7	0.5	0.0	0.5	1.2
23	18.8	29.4	22.0	82.0	0.0	37.1	37.1	3.5
24	17.2	24.6	20.0	92.7	2.6	0.3	2.9	0.9
25	16.8	26.8	22.0	81.7	0.0	0.0	0.0	0.6
26	17.4	28.4	21.3	83.0	0.0	0.0	0.0	5.2
27	17.0	28.8	20.8	84.3	7.5	0.0	7.5	3.1
28	16.7	30.6	22.9	80.7	0.0	0.0	0.0	5.3
29	17.4	31.8	23.5	77.7	0.0	7.3	7.3	7.1
30	19.0	30.0	23.5	81.7	0.9	7.9	8.8	5.2
31	19.2	29.2	22.3	80.7	0.0	7.2	7.2	5.8
Total:					46.9	177.9	224.8	134.6
Promedio:	18.2	29.1	22.5	80.4				

Abril	Temperatura (°C)			Hum. Rel.(%)	Precipitación (mm)			Brillo Sol.(h)
	Min.	Máx.	Med.		Día	Noche	Total	
1	18.2	30.8	23.5	76.0	0.0	21.2	21.2	7.8
2	17.8	27.6	21.5	84.7	0.0	0.0	0.0	2.2
3	18.0	30.4	22.8	81.7	1.2	0.0	1.2	4.5
4	17.8	25.6	20.0	92.3	0.8	0.0	0.8	1.3
5	18.1	29.8	21.3	82.3	7.3	0.0	7.3	3.2
6	18.0	30.4	22.8	78.7	0.2	1.4	1.6	5.0
7	18.8	26.6	21.9	81.7	13.1	1.0	14.1	0.5
8	18.6	31.0	24.0	75.0	0.0	30.8	30.8	6.6
9	16.8	29.6	19.8	84.0	24.6	1.5	26.1	2.8
10	16.6	28.0	21.8	83.0	0.0	0.0	0.0	2.4
11	17.2	31.3	23.5	73.3	0.0	23.3	23.3	9.2
12	17.0	23.4	19.8	85.3	0.4	0.0	0.4	0.1
13	16.6	29.2	21.8	76.0	0.0	0.5	0.5	6.5
14	17.4	26.6	21.2	82.0	0.0	0.0	0.0	0.3
15	15.4	30.4	22.4	77.7	0.0	9.8	9.8	9.0
16	18.8	30.6	23.2	79.3	0.0	1.7	1.7	6.4
17	19.8	26.8	22.0	85.3	0.9	3.4	4.3	0.7
18	18.4	29.4	21.5	86.7	2.9	0.7	3.6	4.2
19	17.4	29.8	22.5	82.3	0.0	0.3	0.3	6.9
20	18.2	31.2	22.3	79.3	0.0	0.0	0.0	6.9
21	16.6	31.8	24.2	75.7	0.0	0.0	0.0	9.1
22	19.8	31.9	23.9	76.3	4.2	0.0	4.2	6.8
23	19.2	26.8	21.2	96.7	2.3	0.0	2.3	0.5
24	18.8	28.8	23.4	82.0	0.0	25.4	25.4	2.5
25	17.8	27.6	21.3	86.0	0.0	13.0	13.0	4.5
26	17.5	26.8	20.2	89.7	31.9	0.0	31.9	2.7
27	17.2	28.4	21.5	80.7	0.0	0.0	0.0	2.8
28	17.4	29.8	23.0	81.7	0.0	9.8	9.8	5.3
29	19.2	28.6	22.9	79.0	0.0	3.1	3.1	3.1
30	19.0	28.0	22.6	81.3	6.3	20.0	26.3	2.3
31								
Total:					96.1	166.9	263.0	126.1
Promedio:	17.9	28.9	22.1	81.9				

Estación: El Pílamo
Año : 2006

Dpto: Risaralda
Mpio: Pereira

Latitud : 4° 52' N
Longitud: 75° 48' W
Altitud: 1113 m

Mayo	Temperatura (°C)			Hum. Rel.(%)	Precipitación (mm)			Brillo Sol.(h)
	Min.	Máx.	Med.		Día	Noche	Total	
1	17.3	29.8	23.2	80.0	0.0	18.9	18.9	7.5
2	17.4	28.4	21.8	81.7	0.1	2.2	2.3	1.9
3	18.4	29.8	22.2	83.7	9.8	6.9	16.7	5.0
4	18.6	28.8	21.3	82.7	23.3	39.6	62.9	3.4
5	17.8	27.2	21.5	81.7	0.0	3.4	3.4	3.3
6	18.0	29.2	21.2	84.0	0.4	0.1	0.5	2.4
7	17.8	26.8	22.2	85.3	0.0	5.5	5.5	2.4
8	18.8	26.8	21.8	86.0	0.9	36.7	37.6	1.8
9	17.6	26.4	21.0	86.7	0.5	0.6	1.1	0.8
10	18.4	27.6	22.2	82.3	0.3	5.0	5.3	1.4
11	18.6	30.4	22.0	80.7	0.4	1.9	2.3	6.8
12	17.5	29.4	20.8	80.7	49.6	0.3	49.9	7.7
13	16.2	30.6	22.5	76.3	0.6	0.2	0.8	7.6
14	15.8	31.8	23.9	78.0	0.0	0.0	0.0	10.8
15	19.0	29.2	23.2	75.0	0.1	3.9	4.0	4.4
16	18.8	28.8	22.3	79.3	0.0	12.2	12.2	4.0
17	18.6	26.2	21.2	83.7	0.0	0.0	0.0	3.3
18	17.2	27.4	22.0	86.3	0.0	71.5	71.5	3.7
19	17.3	25.0	21.9	78.0	0.7	0.0	0.7	0.7
20	15.6	28.6	21.3	80.0	1.7	0.8	2.5	5.9
21	19.2	27.8	21.6	81.7	2.5	0.0	2.5	2.7
22	18.2	30.6	22.8	80.7	1.8	0.0	1.8	8.1
23	18.4	30.0	23.6	75.7	0.0	0.0	0.0	7.5
24	18.0	27.6	22.4	89.0	0.0	0.4	0.4	1.5
25	18.4	28.6	22.7	85.3	0.9	0.0	0.9	4.7
26	19.6	27.2	22.3	87.7	1.4	0.6	2.0	1.7
27	18.6	29.4	23.8	84.7	0.0	13.0	13.0	6.7
28	18.4	27.5	22.8	89.7	0.0	6.4	6.4	1.6
29	19.4	29.0	22.4	85.7	0.0	0.0	0.0	2.3
30	17.2	30.0	23.3	83.3	0.0	0.0	0.0	7.3
31	19.4	28.8	23.3	89.0	0.0	3.7	3.7	4.7
Total:					95.0	233.8	328.8	133.6
Promedio:	18.0	28.5	22.3	82.7				

Junio	Temperatura (°C)			Hum. Rel.(%)	Precipitación (mm)			Brillo Sol.(h)
	Min.	Máx.	Med.		Día	Noche	Total	
1	18.8	26.8	21.4	89.3	4.5	14.6	19.1	0.5
2	17.8	27.0	22.0	85.0	0.5	11.6	12.1	5.5
3	16.8	27.6	22.7	84.7	0.0	0.0	0.0	6.2
4	18.8	24.6	21.4	89.3	0.0	22.9	22.9	0.3
5	17.6	25.2	21.0	88.3	0.1	16.7	16.8	3.5
6	18.2	26.4	22.2	82.0	0.1	1.3	1.4	1.4
7	18.0	22.0	19.0	98.0	12.5	1.7	14.2	0.1
8	17.2	27.2	21.0	84.7	0.3	1.0	1.3	3.7
9	18.4	23.6	19.8	94.7	5.8	28.7	34.5	0.6
10	17.8	27.2	21.2	87.3	0.0	2.5	2.5	2.1
11	18.4	27.1	21.1	89.0	1.5	0.2	1.7	2.9
12	17.4	27.8	22.1	86.3	0.0	0.0	0.0	5.0
13	17.0	29.6	20.7	86.3	20.7	0.0	20.7	5.8
14	16.2	28.2	22.2	80.0	0.0	12.1	12.1	6.6
15	17.0	27.4	22.2	84.7	0.1	1.4	1.5	1.7
16	18.0	29.0	22.6	81.3	0.0	0.0	0.0	4.4
17	17.0	28.8	22.2	83.3	2.8	0.0	2.8	4.1
18	17.8	27.6	22.1	87.3	0.0	0.0	0.0	3.0
19	16.8	30.0	22.4	84.3	3.7	48.5	52.2	8.7
20	17.0	28.4	22.1	88.0	0.0	0.0	0.0	4.7
21	18.2	26.6	22.2	88.7	0.0	0.0	0.0	0.9
22	16.2	30.0	23.2	82.3	0.0	0.0	0.0	9.2
23	18.2	29.6	23.4	82.0	0.0	0.0	0.0	7.2
24	17.4	29.9	24.0	80.0	0.0	0.0	0.0	6.2
25	18.6	30.4	23.7	82.3	0.0	0.0	0.0	6.3
26	17.2	31.0	24.4	78.0	0.0	0.0	0.0	8.2
27	18.4	29.6	23.9	81.0	0.4	0.0	0.4	5.2
28	18.0	30.4	23.8	81.7	0.0	0.0	0.0	6.1
29	16.4	31.6	23.9	75.3	0.0	0.0	0.0	9.7
30	16.8	31.9	23.8	79.7	0.0	0.0	0.0	8.8
31								
Total:					53.0	163.2	216.2	138.6
Promedio:	17.6	28.1	22.3	84.8				

Estación: El Píamo
Año : 2006

Dpto: Risaralda
Mpio: Pereira

Latitud : 4° 52' N
Longitud: 75° 48' W
Altitud: 1113 m

Julio	Temperatura (°C)			Hum. Rel.(%)	Precipitación (mm)			Brillo Sol.(h)
	Min.	Máx.	Med.		Día	Noche	Total	
1	17.0	32.8	25.1	68.3	0.0	0.0	0.0	10.0
2	16.8	29.7	22.3	83.7	0.0	0.0	0.0	1.0
3	18.4	30.4	24.5	76.3	0.0	0.0	0.0	6.5
4	18.0	28.4	22.2	87.0	0.0	0.0	0.0	1.2
5	17.4	28.2	22.3	83.7	0.2	0.0	0.2	3.6
6	16.5	29.5	23.0	81.3	0.0	0.0	0.0	5.8
7	17.6	28.4	23.6	82.0	0.2	0.0	0.2	3.4
8	18.0	29.8	22.8	80.7	0.0	0.0	0.0	4.4
9	16.6	29.8	22.7	81.7	0.0	0.0	0.0	4.6
10	16.2	28.6	22.4	83.0	0.0	0.0	0.0	4.7
11	17.6	31.6	23.6	81.0	0.0	0.0	0.0	8.4
12	17.4	29.4	23.7	78.3	0.0	4.6	4.6	5.1
13	19.2	29.6	23.6	85.7	0.2	0.0	0.2	3.4
14	18.0	29.2	23.2	79.0	0.0	1.0	1.0	3.2
15	18.0	29.0	23.7	76.3	0.0	0.0	0.0	6.2
16	17.0	29.2	23.5	80.3	0.0	0.0	0.0	5.3
17	16.8	28.8	23.2	80.0	0.0	0.0	0.0	3.8
18	19.0	29.6	22.7	84.0	0.0	0.0	0.0	2.1
19	18.4	28.8	22.9	78.3	0.0	0.0	0.0	3.4
20	16.2	30.4	23.4	73.3	0.0	0.0	0.0	7.3
21	17.8	30.0	22.8	84.7	0.0	0.0	0.0	2.1
22	18.4	28.2	23.0	83.3	0.1	5.7	5.8	1.5
23	18.2	30.6	23.7	79.7	0.8	8.0	8.8	7.8
24	16.8	28.6	22.5	82.3	0.0	12.6	12.6	4.8
25	18.0	30.7	23.2	77.0	0.0	1.2	1.2	8.1
26	17.0	27.4	20.2	86.3	28.8	0.5	29.3	3.0
27	17.4	25.8	21.6	86.0	0.0	97.8	97.8	3.4
28	15.6	23.1	19.6	94.3	1.0	0.2	1.2	0.0
29	15.8	28.2	21.3	83.3	0.0	0.0	0.0	7.4
30	16.0	30.8	23.3	81.0	0.0	0.0	0.0	10.6
31	16.6	30.6	22.7	83.0	0.0	0.0	0.0	9.5
Total:					31.3	131.6	162.9	151.6
Promedio:	17.3	29.2	22.8	81.4				

Agosto	Temperatura (°C)			Hum. Rel.(%)	Precipitación (mm)			Brillo Sol.(h)
	Min.	Máx.	Med.		Día	Noche	Total	
1	17.2	29.0	22.2	77.3	2.9	0.0	2.9	7.1
2	16.6	30.8	23.0	73.0	0.0	0.0	0.0	8.0
3	15.4	31.2	22.3	75.7	0.0	0.0	0.0	9.6
4	15.8	30.8	23.5	73.3	0.0	0.0	0.0	8.5
5	17.2	32.0	23.9	75.3	0.0	0.0	0.0	9.3
6	16.4	29.8	23.4	80.0	0.0	0.0	0.0	5.7
7	17.2	29.2	21.4	90.7	0.0	0.0	0.0	2.9
8	17.8	28.2	22.4	85.3	0.0	0.0	0.0	4.5
9	18.0	30.4	23.9	76.7	0.0	0.0	0.0	7.8
10	17.6	31.8	24.6	76.3	0.0	0.0	0.0	9.0
11	18.0	26.2	21.6	93.0	0.5	0.0	0.5	1.1
12	15.6	31.2	23.0	75.3	0.0	0.0	0.0	9.7
13	15.4	31.5	23.2	80.7	0.0	0.0	0.0	9.2
14	17.0	31.2	23.8	77.3	0.0	0.0	0.0	8.2
15	18.6	28.8	23.6	84.0	0.0	25.0	25.0	2.8
16	17.0	29.2	22.5	84.7	0.5	0.0	0.5	4.7
17	17.6	28.8	22.4	86.3	0.0	12.4	12.4	3.4
18	18.1	26.6	21.6	88.3	3.5	0.0	3.5	3.4
19	16.4	29.4	21.0	83.7	13.1	0.0	13.1	7.4
20	16.8	28.2	22.6	84.0	0.0	0.0	0.0	6.2
21	18.0	30.2	23.8	81.7	0.0	0.0	0.0	6.3
22	16.2	30.8	22.8	77.0	0.0	0.0	0.0	7.6
23	16.6	31.2	22.8	80.7	0.0	0.3	0.3	8.6
24	18.0	28.8	22.9	79.3	0.0	0.6	0.6	6.8
25	17.2	24.2	19.4	98.7	9.6	0.0	9.6	0.1
26	16.6	26.6	21.1	89.3	1.5	1.0	2.5	4.1
27	17.6	28.4	23.0	80.7	0.5	0.9	1.4	6.6
28	17.2	29.4	22.6	85.7	0.0	0.0	0.0	5.8
29	17.8	30.6	23.2	80.7	0.0	3.0	3.0	6.0
30	15.8	29.6	22.2	84.0	0.3	0.0	0.3	4.3
31	16.8	30.2	24.2	74.7	0.0	0.0	0.0	5.0
Total:					32.4	43.2	75.6	189.7
Promedio:	17.0	29.5	22.7	81.7				

Estación: El Pílamó
Año : 2006

Dpto: Risaralda
Mpio: Pereira

Latitud : 4° 52' N
Longitud: 75° 48' W
Altitud: 1113 m

Septiembre	Temperatura (°C)			Hum. Rel.(%)	Precipitación (mm)			Brillo Sol.(h)
	Min.	Máx.	Med.		Día	Noche	Total	
1	18.0	28.8	23.0	80.3	0.0	0.0	0.0	6.0
2	17.8	31.6	23.3	75.7	0.0	0.2	0.2	4.1
3	16.8	30.4	22.2	83.3	0.0	18.2	18.2	6.8
4	17.6	28.2	22.0	83.3	0.0	0.0	0.0	8.5
5	17.0	31.2	22.0	81.0	0.7	0.0	0.7	8.5
6	16.0	31.2	23.8	78.0	0.2	3.6	3.8	7.5
7	17.8	28.2	21.2	88.3	4.6	3.4	8.0	4.1
8	17.0	30.0	22.3	81.0	0.0	0.0	0.0	5.5
9	18.6	29.4	22.8	83.0	0.0	0.0	0.0	4.6
10	16.6	30.6	23.2	76.7	0.0	0.9	0.9	7.7
11	16.5	28.4	23.2	80.0	0.0	14.6	14.6	4.5
12	18.4	29.0	22.2	83.0	0.0	0.0	0.0	1.6
13	18.0	25.8	20.8	94.7	0.4	0.0	0.4	4.0
14	17.2	29.8	22.1	81.7	0.5	4.2	4.7	5.7
15	18.0	28.6	22.6	85.7	10.5	0.0	10.5	4.0
16	18.0	29.4	22.6	81.7	0.0	18.9	18.9	4.8
17	18.8	28.0	20.8	90.0	9.8	0.8	10.6	1.6
18	16.6	25.4	21.0	90.7	0.0	0.0	0.0	1.1
19	16.2	29.0	22.0	84.3	0.0	11.9	11.9	4.5
20	17.8	30.4	23.5	83.0	0.0	0.0	0.0	7.8
21	17.8	29.6	23.4	80.0	0.0	0.0	0.0	5.7
22	17.0	31.5	23.4	81.3	0.0	0.0	0.0	9.2
23	17.0	31.8	24.3	73.0	0.0	0.0	0.0	9.6
24	17.8	26.8	21.0	87.7	1.3	0.0	1.3	0.1
25	15.8	31.0	23.7	78.0	0.0	2.1	2.1	8.9
26	17.8	30.8	22.9	80.3	0.0	0.0	0.0	9.6
27	15.6	33.0	23.4	76.7	0.0	0.0	0.0	9.8
28	16.2	31.6	23.4	78.0	0.0	3.5	3.5	8.0
29	18.6	30.0	23.5	80.7	0.0	0.0	0.0	4.5
30	18.0	30.2	23.8	82.3	0.0	1.8	1.8	2.4
31								
Total:					28.0	84.1	112.1	170.7
Promedio:	17.3	29.7	22.6	82.1				

Octubre	Temperatura (°C)			Hum. Rel.(%)	Precipitación (mm)			Brillo Sol.(h)
	Min.	Máx.	Med.		Día	Noche	Total	
1	19.0	30.8	25.0	77.7	0.0	0.0	0.0	6.3
2	18.6	29.6	22.6	87.0	0.0	0.0	0.0	2.9
3	17.6	31.0	22.4	83.0	0.1	1.4	1.5	7.4
4	18.4	30.5	23.2	83.0	0.0	0.0	0.0	3.7
5	18.7	32.0	25.2	75.0	0.0	0.0	0.0	9.3
6	19.0	31.4	23.7	84.0	0.9	0.0	0.9	7.4
7	19.0	29.6	23.5	85.7	0.0	0.0	0.0	3.0
8	19.2	29.2	24.0	76.7	0.0	0.0	0.0	4.0
9	18.4	28.0	23.0	82.7	0.0	5.2	5.2	1.6
10	19.0	31.6	23.6	87.0	0.0	4.2	4.2	6.8
11	18.4	23.8	20.0	97.0	6.6	0.0	6.6	0.5
12	16.0	28.8	22.4	84.0	0.0	39.6	39.6	4.1
13	18.2	29.0	22.5	83.0	0.0	32.2	32.2	4.3
14	18.4	25.4	21.0	84.0	2.7	1.4	4.1	1.3
15	17.4	27.0	21.8	85.7	0.0	8.8	8.8	0.8
16	18.0	26.4	21.5	87.0	0.0	0.0	0.0	0.8
17	17.4	25.8	20.1	90.0	0.0	2.6	2.6	0.5
18	17.0	29.6	22.2	80.7	0.0	0.0	0.0	9.2
19	18.0	30.0	22.2	77.0	0.0	0.0	0.0	7.7
20	17.4	30.0	21.5	73.3	0.0	0.0	0.0	9.1
21	13.8	29.6	21.0	76.3	0.0	0.0	0.0	8.5
22	17.2	29.4	22.8	80.0	0.0	2.1	2.1	4.8
23	18.0	26.4	20.4	90.7	0.5	0.0	0.5	3.2
24	17.0	29.8	22.4	83.0	0.0	3.0	3.0	7.7
25	18.4	29.0	23.0	83.3	6.5	2.1	8.6	7.2
26	19.4	28.5	22.8	89.0	5.5	1.1	6.6	5.1
27	19.2	30.0	23.3	84.0	0.0	24.0	24.0	6.0
28	17.8	26.2	21.5	89.0	1.0	0.2	1.2	1.4
29	18.4	29.6	22.8	83.0	0.0	44.1	44.1	5.1
30	18.3	25.4	20.8	90.3	6.8	0.7	7.5	1.0
31	18.4	30.0	22.3	85.0	0.0	0.1	0.1	6.3
Total:					30.6	172.8	203.4	147.0
Promedio:	18.0	28.8	22.4	83.8				

Estación: El Pílamo
Año : 2006

Dpto: Risaralda
Mpio: Pereira

Latitud : 4° 52' N
Longitud: 75° 48' W
Altitud: 1113 m

Noviembre	Temperatura (°C)			Hum. Rel.(%)	Precipitación (mm)			Brillo Sol.(h)
	Min.	Máx.	Med.		Día	Noche	Total	
1	19.0	28.2	21.9	87.0	0.0	0.1	0.1	3.2
2	18.8	30.2	23.0	82.3	0.0	0.0	0.0	7.4
3	18.2	30.0	23.4	79.0	0.0	0.0	0.0	6.3
4	18.2	31.3	24.0	79.3	0.0	0.0	0.0	8.6
5	18.0	23.8	20.8	92.0	7.0	0.0	7.0	0.0
6	17.0	29.8	22.2	85.0	1.8	10.9	12.7	7.0
7	18.0	28.4	20.8	87.0	0.0	20.0	20.0	4.1
8	17.8	26.2	21.2	92.3	21.7	21.3	43.0	1.9
9	17.6	29.0	21.8	88.0	0.0	2.5	2.5	4.8
10	18.6	30.0	22.0	85.7	0.0	0.0	0.0	5.7
11	18.6	29.4	22.2	84.3	9.3	0.8	10.1	4.3
12	18.4	28.0	21.8	85.7	0.5	2.8	3.3	3.4
13	17.5	29.0	20.7	87.0	17.4	7.5	24.9	5.2
14	17.2	25.8	20.3	88.7	1.9	0.1	2.0	1.0
15	16.8	25.8	20.5	89.0	2.2	4.4	6.6	1.3
16	17.0	29.2	21.2	84.3	0.0	0.0	0.0	6.6
17	18.0	28.0	21.6	82.7	0.0	0.0	0.0	2.4
18	17.6	25.0	19.6	90.7	1.9	0.0	1.9	2.7
19	17.0	29.6	22.1	80.3	0.0	42.9	42.9	6.7
20	16.5	28.8	22.2	81.0	0.0	24.2	24.2	7.0
21	17.0	27.4	20.6	83.0	0.1	0.0	0.1	3.5
22	17.6	30.4	22.2	81.0	0.0	0.8	0.8	6.3
23	17.0	29.8	22.3	79.7	3.4	0.3	3.7	7.7
24	18.0	30.2	21.6	84.3	1.6	0.0	1.6	5.2
25	16.6	30.5	22.0	80.0	2.0	4.3	6.3	6.4
26	18.2	29.5	22.2	81.7	2.6	0.0	2.6	3.6
27	18.0	28.6	22.8	79.7	0.0	29.0	29.0	5.3
28	18.4	27.8	22.3	83.0	0.0	34.9	34.9	3.6
29	17.5	27.6	21.0	84.3	3.0	0.0	3.0	2.4
30	16.6	30.2	23.4	77.3	0.0	21.7	21.7	8.9
31								
Total:					76.4	228.5	304.9	142.5
Promedio:	17.7	28.6	21.8	84.2				

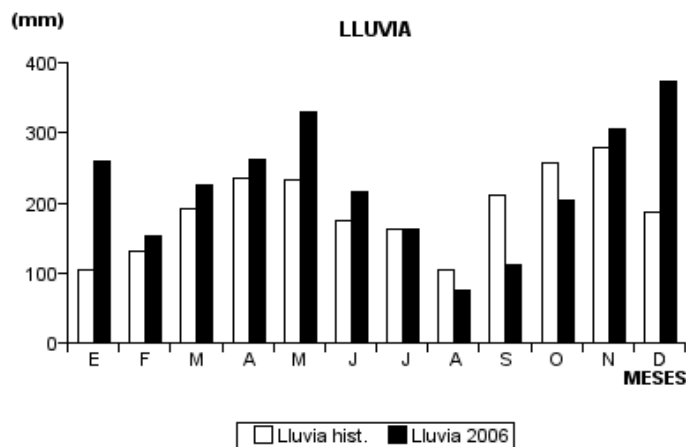
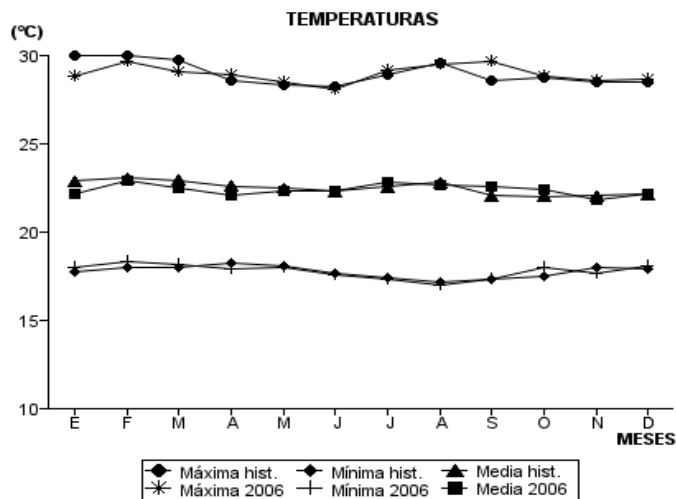
Diciembre	Temperatura (°C)			Hum. Rel.(%)	Precipitación (mm)			Brillo Sol.(h)
	Min.	Máx.	Med.		Día	Noche	Total	
1	19.2	30.4	23.2	81.7	0.0	0.0	0.0	7.1
2	18.6	27.0	23.0	84.3	5.3	4.1	9.4	0.0
3	19.0	30.4	23.6	81.7	0.0	0.0	0.0	6.4
4	18.0	31.2	22.0	82.3	11.3	4.0	15.3	8.3
5	19.2	28.2	22.2	84.3	0.0	1.7	1.7	1.2
6	18.8	29.6	23.0	81.0	0.0	15.1	15.1	4.5
7	18.2	24.6	20.7	89.3	7.4	0.0	7.4	0.0
8	18.0	28.6	22.3	82.3	0.0	26.8	26.8	3.0
9	18.2	26.0	21.0	83.7	1.1	0.2	1.3	0.8
10	17.2	29.0	22.2	83.0	0.0	0.0	0.0	7.4
11	17.4	30.0	23.0	78.7	0.0	101.6	101.6	7.7
12	17.6	25.4	21.1	88.0	0.1	2.4	2.5	0.4
13	18.0	29.2	21.6	79.7	0.5	38.5	39.0	4.3
14	18.2	29.3	21.6	82.0	0.0	64.5	64.5	4.4
15	18.2	30.0	22.5	84.0	1.1	0.0	1.1	7.5
16	19.0	30.5	22.1	82.3	1.0	0.0	1.0	5.0
17	18.2	29.8	22.9	81.0	0.0	0.0	0.0	8.0
18	18.0	30.2	23.3	80.3	0.0	2.3	2.3	7.9
19	18.8	29.0	23.0	82.0	0.6	2.9	3.5	5.0
20	17.7	20.2	18.8	96.0	11.1	0.0	11.1	0.0
21	16.0	28.3	21.8	83.0	0.0	0.0	0.0	3.8
22	18.8	29.4	22.7	80.7	0.0	0.0	0.0	5.0
23	17.0	30.0	21.9	80.7	33.9	20.4	54.3	7.0
24	19.0	29.0	23.0	85.7	0.0	0.0	0.0	3.2
25	19.0	27.4	21.8	83.7	0.2	0.0	0.2	0.5
26	18.0	27.6	21.0	87.3	6.1	9.7	15.8	3.4
27	18.6	29.1	22.4	83.3	0.0	0.0	0.0	5.1
28	17.0	29.4	22.9	80.3	0.0	0.0	0.0	5.6
29	16.2	31.8	22.9	77.7	0.0	0.0	0.0	9.6
30	18.0	30.4	23.1	81.7	0.2	0.0	0.2	5.7
31	17.8	28.4	22.6	84.0	0.0	0.0	0.0	1.0
Total:					79.9	294.2	374.1	138.8
Promedio:	18.1	28.7	22.2	83.1				

Estación: El Pílamo
Año : 2006

Dpto: Risaralda
Mpio: Pereira

Latitud : 4° 52' N
Longitud: 75° 48' W
Altitud: 1113 m

MES	TEMPERATURA (°C)					PRECIPITACIÓN			
	Mín. Med.	Máx. Med.	Media	Max. Abs.	Mín. Abs.	Hum. Rel.(%)	Total mm.	Dias Lluvia	Brillo Sol.(h)
Enero	18.0	28.8	22.2	31.0	16.2	79.9	260.2	21	156.7
Febrero	18.3	29.7	22.9	31.8	15.2	77.9	153.2	12	144.3
Marzo	18.2	29.1	22.5	31.8	16.7	80.4	224.8	22	134.6
Abril	17.9	28.9	22.1	31.9	15.4	81.9	263.0	24	126.1
Mayo	18.0	28.5	22.3	31.8	15.6	82.7	328.8	26	133.6
Junio	17.6	28.1	22.3	31.9	16.2	84.8	216.2	16	138.6
Julio	17.3	29.2	22.8	32.8	15.6	81.4	162.9	12	151.6
Agosto	17.0	29.5	22.7	32.0	15.4	81.7	75.6	14	189.7
Septiembre	17.3	29.7	22.6	33.0	15.6	82.1	112.1	17	170.7
Octubre	18.0	28.8	22.4	32.0	13.8	83.8	203.4	20	147.0
Noviembre	17.7	28.6	21.8	31.3	16.5	84.2	304.9	24	142.5
Diciembre	18.1	28.7	22.2	31.8	16.0	83.1	374.1	20	138.8
Promedio:	17.8	29.0	22.4			82.0			
Absoluta:				33.0	13.8				
Total:							2679.2	228	1774.2



Estación: La Catalina
Año : 2006

Dpto: Risaralda
Mpio: Pereira

Latitud : 4° 45' N
Longitud: 75° 44' W
Altitud: 1321 m

Enero	Temperatura (°C)			Hum. Rel.(%)	Precipitación (mm)			Brillo Sol.(h)
	Min.	Máx.	Med.		Día	Noche	Total	
1	17.0	28.6	22.0	71.7	0.0	0.0	0.0	5.8
2	17.6	28.0	21.7	70.3	0.0	2.0	2.0	7.0
3	17.2	26.6	20.4	77.3	1.0	9.2	10.2	1.7
4	16.8	24.0	19.6	83.7	0.3	2.9	3.2	1.4
5	17.0	24.8	20.4	77.0	0.4	6.1	6.5	1.9
6	16.6	23.8	19.2	79.0	0.0	3.3	3.3	0.4
7	16.5	24.6	19.6	80.7	0.0	0.0	0.0	1.6
8	17.4	25.4	21.7	72.3	0.0	32.7	32.7	2.6
9	16.8	27.9	22.0	73.7	0.0	0.0	0.0	6.2
10	17.8	27.4	21.5	78.3	1.3	21.8	23.1	3.2
11	17.6	28.4	20.6	78.3	2.0	0.0	2.0	4.7
12	17.4	28.0	21.3	75.0	0.8	0.0	0.8	5.0
13	17.6	28.8	23.1	65.7	0.0	0.0	0.0	8.7
14	17.4	29.4	21.4	76.3	0.5	0.0	0.5	6.0
15	16.8	28.0	20.8	78.3	0.0	2.8	2.8	3.9
16	18.2	27.0	21.0	78.7	3.8	26.5	30.3	4.4
17	17.4	28.4	22.6	68.3	0.0	10.5	10.5	7.2
18	17.8	25.4	20.6	81.3	0.0	0.0	0.0	2.1
19	16.8	28.2	21.8	68.3	0.0	1.4	1.4	7.8
20	17.6	28.4	22.8	62.0	0.0	0.0	0.0	7.1
21	16.6	28.2	20.9	73.0	0.0	0.0	0.0	5.9
22	16.0	29.0	21.6	71.0	0.0	0.0	0.0	7.7
23	14.0	28.9	22.5	68.0	0.0	5.1	5.1	6.5
24	18.2	27.0	22.4	76.0	0.0	0.0	0.0	2.4
25	18.4	29.4	22.6	67.7	0.0	0.0	0.0	7.8
26	18.6	29.0	22.6	72.7	0.4	0.0	0.4	4.4
27	18.8	25.4	19.4	91.3	33.1	0.0	33.1	0.1
28	16.8	28.3	22.6	69.0	0.0	25.8	25.8	4.0
29	17.2	26.7	20.3	78.0	2.8	0.0	2.8	2.6
30	18.3	27.5	21.6	74.7	0.0	0.0	0.0	2.3
31	18.6	27.0	21.6	78.7	4.2	2.1	6.3	1.6
Total:					50.6	152.2	202.8	134.0
Promedio:	17.3	27.3	21.4	74.7				

Febrero	Temperatura (°C)			Hum. Rel.(%)	Precipitación (mm)			Brillo Sol.(h)
	Min.	Máx.	Med.		Día	Noche	Total	
1	17.4	26.8	21.2	76.0	0.8	11.9	12.7	3.6
2	17.6	26.7	22.0	72.0	1.0	0.8	1.8	3.2
3	18.8	27.0	22.0	74.7	0.1	4.5	4.6	1.8
4	18.2	23.0	20.0	87.3	12.4	12.9	25.3	0.0
5	17.4	23.0	19.3	86.0	17.8	0.2	18.0	0.4
6	17.8	27.8	22.0	73.7	0.0	13.6	13.6	4.4
7	17.6	25.2	20.6	76.7	2.3	7.3	9.6	1.1
8	17.4	27.8	22.0	70.7	0.4	0.0	0.4	5.0
9	18.2	28.4	22.7	69.0	0.0	0.0	0.0	4.6
10	18.7	28.6	23.5	65.0	0.0	0.0	0.0	5.5
11	17.6	28.8	22.5	63.7	0.0	0.0	0.0	8.1
12	18.2	29.4	23.5	66.0	0.0	3.5	3.5	7.8
13	18.4	28.2	22.2	76.3	0.0	0.0	0.0	5.8
14	16.4	29.8	22.8	61.7	0.0	0.0	0.0	8.1
15	16.5	29.4	22.8	65.3	0.0	0.0	0.0	9.1
16	16.6	29.8	23.0	64.7	0.0	0.0	0.0	8.9
17	17.2	28.0	21.4	77.0	4.4	0.0	4.4	4.8
18	18.2	28.6	23.4	66.3	0.0	0.0	0.0	6.4
19	18.4	29.6	22.6	67.7	0.0	0.0	0.0	5.6
20	18.0	29.9	22.5	63.3	0.0	0.0	0.0	6.0
21	18.2	29.0	21.6	73.3	1.0	0.0	1.0	5.0
22	17.8	28.6	22.8	65.3	0.0	0.0	0.0	5.8
23	17.0	30.4	23.2	61.7	0.0	0.0	0.0	8.1
24	18.4	28.6	22.9	66.3	0.0	0.0	0.0	4.0
25	18.5	28.0	22.8	69.7	0.0	0.0	0.0	2.9
26	19.2	24.6	21.5	82.3	0.0	23.3	23.3	0.0
27	17.2	27.4	20.2	79.0	1.4	0.0	1.4	4.9
28	15.7	29.0	22.4	68.3	0.0	0.0	0.0	9.4
29								
30								
31								
Total:					41.6	78.0	119.6	140.3
Promedio:	17.7	27.9	22.1	71.0				

Estación: La Catalina
Año : 2006

Dpto: Risaralda
Mpio: Pereira

Latitud : 4° 45' N
Longitud: 75° 44' W
Altitud: 1321 m

Marzo	Temperatura (°C)			Hum. Rel.(%)	Precipitación (mm)			Brillo Sol.(h)
	Min.	Máx.	Med.		Día	Noche	Total	
1	18.4	30.0	23.2	66.7	0.0	0.0	0.0	6.6
2	17.6	29.4	22.8	69.0	0.0	0.0	0.0	5.2
3	17.6	28.4	23.1	67.0	0.0	0.0	0.0	5.9
4	17.5	28.2	23.0	67.7	0.0	0.0	0.0	3.4
5	18.0	28.0	22.8	67.3	0.0	0.0	0.0	3.2
6	18.1	23.4	20.2	91.3	7.8	5.1	12.9	0.2
7	17.6	26.2	20.6	75.3	1.1	0.0	1.1	2.2
8	17.4	25.6	20.2	83.0	23.1	4.6	27.7	1.5
9	17.0	25.8	21.0	73.0	0.2	2.1	2.3	1.3
10	17.2	27.4	21.2	74.7	0.0	0.0	0.0	2.4
11	18.4	25.4	21.0	75.0	1.6	0.0	1.6	0.7
12	17.2	27.2	21.1	73.7	0.5	24.6	25.1	5.0
13	18.0	27.6	22.3	69.3	8.4	0.0	8.4	6.5
14	18.2	28.0	21.0	75.0	16.5	11.3	27.8	3.1
15	17.2	27.4	20.2	78.7	2.4	0.1	2.5	2.1
16	17.4	27.2	21.7	73.0	0.0	1.1	1.1	2.6
17	17.3	26.8	20.2	75.3	2.5	7.8	10.3	2.0
18	16.4	28.4	21.1	72.0	0.0	0.0	0.0	6.0
19	18.2	29.4	21.2	74.3	0.0	0.0	0.0	2.7
20	18.0	27.3	21.4	76.0	0.0	5.5	5.5	1.6
21	17.8	27.4	21.3	77.7	0.7	11.4	12.1	2.7
22	17.3	23.8	19.6	92.0	2.9	0.0	2.9	0.7
23	17.6	27.4	21.4	80.3	2.0	34.6	36.6	2.8
24	16.0	24.2	19.2	84.7	1.5	0.0	1.5	1.2
25	16.8	24.0	20.4	83.3	0.0	0.0	0.0	0.4
26	17.4	27.6	20.4	77.0	6.4	0.0	6.4	2.5
27	17.2	27.2	20.4	77.0	72.8	0.0	72.8	3.7
28	17.0	28.0	22.4	68.3	1.4	0.0	1.4	6.4
29	17.8	29.6	23.3	71.0	0.0	0.0	0.0	5.1
30	18.6	28.6	22.5	71.7	0.0	5.1	5.1	4.0
31	17.2	28.2	20.5	80.7	5.8	25.6	31.4	4.2
Total:					157.6	138.9	296.5	97.9
Promedio:	17.5	27.2	21.3	75.5				

Abril	Temperatura (°C)			Hum. Rel.(%)	Precipitación (mm)			Brillo Sol.(h)
	Min.	Máx.	Med.		Día	Noche	Total	
1	17.0	28.8	22.6	72.7	0.6	1.7	2.3	5.7
2	17.6	26.2	21.3	77.3	0.0	0.0	0.0	2.5
3	18.0	27.4	21.8	79.3	0.0	0.0	0.0	3.1
4	17.8	23.6	19.2	92.7	14.0	0.0	14.0	1.3
5	17.6	26.5	20.2	78.3	13.2	0.0	13.2	1.6
6	17.0	26.8	21.2	77.7	0.0	0.6	0.6	2.0
7	18.0	24.4	20.4	85.3	1.8	0.1	1.9	0.0
8	17.8	27.6	22.5	68.3	0.0	14.0	14.0	4.5
9	16.6	27.6	20.2	74.3	0.3	1.1	1.4	2.3
10	16.4	26.0	21.2	74.7	0.0	0.0	0.0	3.4
11	17.8	29.4	23.3	63.7	0.0	33.5	33.5	9.4
12	17.4	22.3	18.9	87.0	2.5	0.0	2.5	0.5
13	16.6	27.4	20.8	73.7	3.1	0.3	3.4	5.2
14	16.8	24.0	20.6	74.7	0.0	0.0	0.0	0.7
15	16.0	28.6	22.0	69.3	0.0	0.4	0.4	7.0
16	18.4	27.4	22.2	74.0	0.0	0.2	0.2	3.0
17	18.1	24.4	20.6	83.0	7.3	4.6	11.9	0.2
18	17.5	27.0	20.2	82.0	12.5	0.3	12.8	3.2
19	16.6	27.6	22.2	70.0	0.0	0.3	0.3	7.8
20	17.6	28.0	21.4	76.7	1.0	0.0	1.0	6.0
21	16.4	30.4	23.5	68.0	0.0	0.0	0.0	9.2
22	19.2	29.8	22.8	69.3	0.4	0.0	0.4	9.7
23	18.2	25.0	20.1	90.0	19.7	1.7	21.4	2.0
24	17.8	26.6	20.4	85.3	15.0	18.2	33.2	2.0
25	16.6	25.4	20.2	86.7	0.9	6.5	7.4	2.9
26	17.2	23.8	19.7	87.0	21.3	0.0	21.3	1.9
27	16.6	26.6	20.6	79.0	0.0	0.0	0.0	2.6
28	18.0	27.2	22.9	70.3	0.0	11.8	11.8	6.9
29	18.6	25.3	21.0	83.7	1.4	10.1	11.5	1.2
30	17.6	26.8	21.4	82.3	2.4	5.7	8.1	2.0
31								
Total:					117.4	111.1	228.5	109.8
Promedio:	17.4	26.6	21.2	77.9				

Estación: La Catalina
Año : 2006

Dpto: Risaralda
Mpio: Pereira

Latitud : 4° 45' N
Longitud: 75° 44' W
Altitud: 1321 m

Mayo	Temperatura (°C)			Hum. Rel.(%)	Precipitación (mm)			Brillo Sol.(h)
	Min.	Máx.	Med.		Día	Noche	Total	
1	16.4	28.0	20.6	79.3	3.9	23.0	26.9	7.3
2	16.0	26.4	21.1	77.3	0.0	0.0	0.0	0.9
3	17.6	28.6	21.0	79.0	0.0	29.1	29.1	5.7
4	17.8	27.4	20.8	80.0	1.8	1.1	2.9	2.1
5	17.4	26.6	20.8	74.3	0.4	0.0	0.4	3.8
6	18.2	27.4	20.8	80.7	5.3	0.0	5.3	2.9
7	17.8	26.6	21.8	78.7	0.0	8.6	8.6	3.2
8	17.6	25.4	20.2	84.0	2.2	12.4	14.6	1.3
9	18.2	24.8	20.0	85.3	1.1	0.3	1.4	2.2
10	17.2	26.0	20.0	84.7	2.8	1.7	4.5	1.7
11	17.4	29.0	21.5	72.7	0.0	3.0	3.0	6.0
12	17.2	28.4	20.7	75.7	5.0	0.1	5.1	8.7
13	16.8	28.4	20.8	77.3	12.6	0.0	12.6	7.0
14	16.4	30.0	23.8	66.3	0.0	0.0	0.0	10.8
15	18.4	27.2	23.1	72.7	0.0	0.5	0.5	4.8
16	18.2	26.8	20.8	79.3	2.5	5.7	8.2	2.2
17	17.8	25.2	20.9	77.3	1.2	0.0	1.2	2.1
18	17.4	26.2	21.4	83.0	0.0	44.8	44.8	3.3
19	16.8	24.2	19.5	79.7	8.4	0.1	8.5	0.3
20	14.8	27.5	21.7	69.0	0.0	0.4	0.4	8.2
21	18.2	26.6	21.2	81.0	3.7	0.0	3.7	2.3
22	17.4	29.6	21.8	76.3	0.2	0.0	0.2	6.7
23	16.8	29.0	22.6	68.3	0.0	0.0	0.0	10.2
24	18.0	27.0	21.5	78.0	0.0	0.1	0.1	2.2
25	17.4	27.4	22.2	70.7	0.0	0.0	0.0	6.4
26	18.6	26.0	20.6	86.0	5.0	0.0	5.0	1.1
27	17.4	28.2	22.1	77.0	3.3	0.0	3.3	6.1
28	18.6	26.2	21.0	89.0	9.8	0.3	10.1	3.2
29	18.2	27.4	21.3	77.0	0.5	0.0	0.5	3.0
30	16.8	28.4	23.1	70.0	0.0	0.3	0.3	6.0
31	18.4	27.4	22.8	78.7	0.0	1.0	1.0	4.2
Total:					69.7	132.5	202.2	135.9
Promedio:	17.5	27.2	21.3	77.7				

Junio	Temperatura (°C)			Hum. Rel.(%)	Precipitación (mm)			Brillo Sol.(h)
	Min.	Máx.	Med.		Día	Noche	Total	
1	18.2	25.2	20.2	85.3	63.0	12.8	75.8	0.7
2	17.4	25.8	21.6	78.3	2.3	5.7	8.0	5.1
3	16.6	26.4	21.8	77.3	0.0	20.2	20.2	5.4
4	17.6	23.8	19.5	90.0	25.6	30.0	55.6	0.8
5	16.0	25.6	20.0	79.3	0.0	20.8	20.8	4.0
6	17.0	26.0	20.4	78.3	1.5	25.4	26.9	1.4
7	17.4	22.0	18.8	95.3	6.4	0.5	6.9	0.4
8	16.6	25.4	20.8	78.3	0.0	7.3	7.3	3.4
9	17.0	22.3	18.5	91.3	25.1	4.5	29.6	0.6
10	16.2	26.4	20.4	78.7	0.0	0.0	0.0	1.7
11	17.2	25.0	20.4	84.0	0.4	0.1	0.5	2.0
12	17.0	26.6	21.3	69.7	0.0	0.0	0.0	2.0
13	17.4	27.5	21.4	71.7	0.0	0.8	0.8	5.8
14	15.6	26.8	21.0	76.7	2.9	19.6	22.5	6.6
15	16.4	26.2	20.3	74.7	0.9	0.0	0.9	3.4
16	17.6	27.4	21.2	77.3	0.2	0.0	0.2	5.6
17	16.5	27.6	22.2	75.7	0.0	0.0	0.0	4.7
18	17.8	27.0	21.9	76.7	3.9	0.0	3.9	3.7
19	17.2	29.4	23.0	67.3	0.0	38.3	38.3	10.3
20	16.8	27.4	20.4	91.3	13.7	0.0	13.7	4.7
21	18.2	25.8	21.5	82.0	2.5	0.0	2.5	0.9
22	16.4	29.4	22.2	75.3	2.3	1.7	4.0	9.7
23	17.8	27.6	22.6	68.0	0.0	0.0	0.0	6.1
24	16.8	28.2	22.6	66.7	0.0	0.0	0.0	6.5
25	17.6	28.0	22.2	70.0	0.0	0.0	0.0	5.0
26	17.4	28.8	23.6	69.0	0.4	0.0	0.4	8.7
27	18.2	28.4	22.8	74.7	0.0	0.0	0.0	6.6
28	18.0	30.0	23.8	59.0	0.0	0.0	0.0	7.9
29	17.2	31.0	25.2	55.0	0.0	0.0	0.0	10.3
30	18.0	31.2	24.4	57.3	0.0	0.0	0.0	11.0
31								
Total:					151.1	187.7	338.8	145.0
Promedio:	17.2	26.9	21.5	75.8				

Estación: La Catalina
Año : 2006

Dpto: Risaralda
Mpio: Pereira

Latitud : 4° 45' N
Longitud: 75° 44' W
Altitud: 1321 m

Julio	Temperatura (°C)			Hum. Rel.(%)	Precipitación (mm)			Brillo Sol.(h)
	Min.	Máx.	Med.		Día	Noche	Total	
1	17.8	32.2	25.4	48.7	0.0	0.0	0.0	10.7
2	17.4	28.4	23.0	70.3	0.0	0.0	0.0	2.4
3	18.2	29.8	23.8	68.7	0.0	0.0	0.0	8.0
4	18.4	25.0	21.2	85.3	12.0	0.0	12.0	0.6
5	17.4	27.6	22.0	76.0	0.0	0.0	0.0	4.9
6	17.2	29.4	23.0	70.0	0.6	0.0	0.6	8.7
7	17.8	28.2	23.5	70.7	0.0	0.0	0.0	4.7
8	17.4	29.2	22.6	70.7	0.0	0.0	0.0	8.8
9	17.0	28.5	22.4	71.3	8.9	0.0	8.9	4.1
10	16.8	28.4	22.5	72.0	0.0	0.0	0.0	6.4
11	18.0	30.0	23.9	58.3	0.4	0.0	0.4	10.1
12	18.4	28.8	22.6	72.0	0.0	0.0	0.0	5.8
13	19.0	28.4	23.2	71.3	5.4	0.0	5.4	4.6
14	18.6	27.6	21.7	77.3	1.2	0.0	1.2	3.3
15	17.8	27.9	22.5	69.0	0.0	0.0	0.0	4.3
16	17.0	28.6	23.5	62.7	0.3	0.0	0.3	8.2
17	17.4	26.8	22.0	77.7	0.0	0.0	0.0	5.1
18	17.8	27.4	20.8	82.0	14.3	0.0	14.3	3.0
19	17.6	26.6	22.5	60.7	0.0	0.0	0.0	4.9
20	16.6	28.8	20.3	75.7	16.0	0.0	16.0	6.9
21	17.6	28.4	21.7	74.7	0.0	0.0	0.0	3.5
22	18.2	25.8	21.9	76.3	0.9	0.0	0.9	1.7
23	18.6	29.6	23.4	67.0	0.0	0.0	0.0	7.1
24	17.8	27.2	21.4	74.3	0.0	0.0	0.0	3.9
25	17.8	29.0	22.0	68.0	0.0	0.0	0.0	7.9
26	17.0	25.2	19.5	86.0	20.7	3.9	24.6	1.8
27	16.8	25.6	20.4	77.7	0.0	38.5	38.5	4.4
28	15.8	22.2	18.6	90.3	1.3	0.0	1.3	0.2
29	15.4	27.6	20.8	71.3	0.0	0.0	0.0	5.5
30	16.0	28.0	22.0	73.3	2.7	0.0	2.7	7.5
31	16.2	29.8	23.1	66.0	0.0	0.0	0.0	8.1
Total:					84.7	42.4	127.1	167.1
Promedio:	17.4	27.9	22.2	72.1				

Agosto	Temperatura (°C)			Hum. Rel.(%)	Precipitación (mm)			Brillo Sol.(h)
	Min.	Máx.	Med.		Día	Noche	Total	
1	17.2	28.0	21.9	70.3	20.2	0.0	20.2	7.3
2	17.6	30.8	23.7	52.7	0.0	0.0	0.0	10.0
3	15.8	30.0	23.0	55.3	0.0	0.0	0.0	10.1
4	16.4	28.8	23.0	64.7	0.0	0.0	0.0	7.0
5	16.8	30.4	22.6	65.7	0.0	0.0	0.0	9.2
6	17.2	27.8	22.6	68.7	0.0	0.0	0.0	6.8
7	17.8	28.0	21.7	70.0	0.0	0.0	0.0	1.8
8	17.6	26.4	21.2	81.7	6.0	0.0	6.0	2.4
9	17.8	30.6	23.0	69.0	0.0	0.0	0.0	7.9
10	17.4	30.4	23.6	66.7	0.0	0.0	0.0	8.7
11	19.0	26.2	21.2	86.3	0.0	0.0	0.0	1.4
12	16.4	31.0	24.3	55.0	0.0	0.0	0.0	10.2
13	16.6	31.6	24.9	53.0	0.0	0.0	0.0	10.9
14	17.0	30.6	22.8	61.7	0.0	0.6	0.6	9.3
15	18.6	27.6	21.3	79.0	1.0	0.3	1.3	1.9
16	17.2	28.4	21.5	77.0	16.6	0.0	16.6	5.4
17	17.4	27.8	21.9	71.7	0.4	0.1	0.5	3.8
18	18.2	25.4	21.2	75.0	0.4	0.0	0.4	3.7
19	16.4	28.0	21.2	71.0	2.4	0.0	2.4	8.8
20	16.8	28.0	22.8	68.7	0.3	0.2	0.5	7.9
21	17.6	29.6	23.2	64.0	0.0	0.0	0.0	6.4
22	16.4	29.0	23.2	60.7	0.0	0.0	0.0	5.8
23	16.8	29.6	21.8	72.0	0.4	0.0	0.4	8.0
24	18.4	28.2	22.2	71.3	0.0	0.0	0.0	7.0
25	18.0	22.0	18.8	94.3	11.2	0.0	11.2	0.0
26	16.4	26.8	21.0	72.0	0.0	0.3	0.3	4.5
27	17.0	27.0	21.6	79.0	0.2	1.0	1.2	7.4
28	17.6	28.0	21.7	74.7	0.0	0.0	0.0	5.9
29	16.9	28.6	20.5	83.3	17.8	0.1	17.9	6.7
30	15.2	28.4	20.8	74.0	9.8	0.0	9.8	6.3
31	16.8	29.0	23.2	66.7	0.0	1.1	1.1	8.1
Total:					86.7	3.7	90.4	200.6
Promedio:	17.2	28.5	22.2	70.2				

Estación: La Catalina
Año : 2006

Dpto: Risaralda
Mpio: Pereira

Latitud : 4° 45' N
Longitud: 75° 44' W
Altitud: 1321 m

Septiembre	Temperatura (°C)			Hum. Rel.(%)	Precipitación (mm)			Brillo Sol.(h)
	Min.	Máx.	Med.		Día	Noche	Total	
1	17.4	27.4	22.0	68.0	0.0	0.0	0.0	3.7
2	17.2	29.6	22.9	61.7	0.0	0.0	0.0	9.0
3	17.8	27.8	21.8	71.3	0.0	7.6	7.6	5.1
4	16.2	25.8	20.9	74.3	0.4	0.0	0.4	5.0
5	16.8	28.6	20.2	79.7	1.6	0.0	1.6	6.9
6	16.0	29.4	22.7	69.0	1.5	2.3	3.8	9.1
7	16.5	27.6	20.2	82.3	43.2	5.7	48.9	4.4
8	16.4	27.5	21.8	69.0	0.0	0.0	0.0	7.9
9	18.4	27.8	22.3	70.3	0.0	0.0	0.0	6.3
10	16.8	28.4	22.4	66.3	0.0	0.0	0.0	7.3
11	17.4	26.8	21.6	71.7	0.0	0.0	0.0	2.9
12	17.8	26.6	21.3	78.3	0.0	0.0	0.0	2.5
13	18.0	26.0	20.2	81.0	2.2	0.0	2.2	2.5
14	17.2	28.0	20.8	73.0	16.3	1.0	17.3	4.7
15	18.2	27.2	21.7	72.3	0.0	2.2	2.2	2.5
16	17.2	26.6	21.8	75.7	0.0	27.8	27.8	4.7
17	17.4	25.6	20.0	80.7	14.6	0.4	15.0	2.4
18	16.6	24.2	19.4	81.7	0.0	0.0	0.0	1.0
19	15.8	25.2	20.2	78.0	0.7	0.1	0.8	3.3
20	17.2	29.5	22.6	68.3	0.0	0.0	0.0	9.3
21	17.0	28.0	22.2	68.3	1.5	0.0	1.5	6.8
22	17.2	30.8	23.5	64.0	0.0	0.0	0.0	9.6
23	17.4	29.8	23.2	65.3	0.0	0.0	0.0	8.1
24	17.0	25.6	20.2	81.0	5.5	0.1	5.6	0.2
25	15.8	28.5	22.9	66.0	2.1	1.4	3.5	8.7
26	16.6	29.8	22.6	62.7	0.0	0.0	0.0	7.5
27	17.0	31.2	23.8	59.0	0.0	0.0	0.0	10.6
28	16.6	30.0	23.8	61.3	0.0	0.0	0.0	8.9
29	17.8	28.2	22.9	69.0	0.0	0.0	0.0	6.1
30	18.4	27.0	22.4	67.7	0.0	0.0	0.0	3.2
31								
Total:					89.6	48.6	138.2	170.2
Promedio:	17.1	27.8	21.8	71.2				

Octubre	Temperatura (°C)			Hum. Rel.(%)	Precipitación (mm)			Brillo Sol.(h)
	Min.	Máx.	Med.		Día	Noche	Total	
1	18.4	29.2	23.5	63.3	0.0	0.1	0.1	4.3
2	18.2	26.8	20.9	80.7	12.7	0.0	12.7	3.2
3	17.8	29.6	21.5	75.7	0.1	0.3	0.4	6.5
4	18.0	28.0	22.4	71.7	0.0	0.0	0.0	5.3
5	18.4	30.8	24.2	61.0	0.0	0.0	0.0	9.0
6	18.6	29.6	23.5	70.0	0.0	0.0	0.0	8.7
7	18.4	27.4	23.2	72.0	0.0	0.0	0.0	3.4
8	18.6	28.8	23.1	64.3	0.0	0.0	0.0	5.7
9	17.6	27.4	21.2	84.7	1.5	1.9	3.4	3.3
10	16.4	28.8	22.8	76.3	17.3	45.6	62.9	5.8
11	17.4	21.6	18.8	94.7	4.4	0.0	4.4	0.0
12	15.8	28.6	21.6	73.0	0.0	32.1	32.1	4.1
13	17.4	26.6	20.6	81.7	0.6	23.5	24.1	2.0
14	17.6	25.4	20.2	79.0	0.5	0.6	1.1	1.7
15	17.0	24.8	20.2	80.7	1.4	22.7	24.1	0.0
16	16.8	26.0	20.7	76.3	0.0	0.0	0.0	1.5
17	17.0	23.8	19.1	84.7	1.6	5.4	7.0	0.6
18	16.2	28.4	21.0	70.3	0.0	1.5	1.5	9.2
19	17.8	28.0	21.5	66.0	0.0	0.0	0.0	8.8
20	17.4	28.6	21.0	54.0	0.0	0.0	0.0	9.7
21	15.0	28.4	21.0	54.7	0.0	0.0	0.0	7.7
22	17.2	26.6	21.6	68.0	0.0	27.1	27.1	2.3
23	16.4	24.4	19.5	84.0	1.9	0.0	1.9	1.0
24	16.0	28.6	21.6	69.7	0.0	0.0	0.0	6.4
25	18.2	27.6	22.6	72.7	0.0	14.2	14.2	7.1
26	18.4	26.8	21.0	77.7	0.1	0.3	0.4	4.2
27	18.6	28.0	23.0	71.0	0.0	19.5	19.5	7.2
28	17.4	24.6	20.6	86.3	0.0	3.8	3.8	2.6
29	17.8	30.6	21.2	74.7	0.1	58.0	58.1	5.3
30	17.6	23.2	19.7	86.0	3.5	0.2	3.7	1.2
31	17.2	28.0	21.0	76.0	0.0	4.6	4.6	5.5
Total:					45.7	261.4	307.1	143.3
Promedio:	17.4	27.3	21.4	74.2				

Estación: La Catalina
Año : 2006

Dpto: Risaralda
Mpio: Pereira

Latitud : 4° 45' N
Longitud: 75° 44' W
Altitud: 1321 m

Noviembre	Temperatura (°C)			Hum. Rel.(%)	Precipitación (mm)			Brillo Sol.(h)
	Min.	Máx.	Med.		Día	Noche	Total	
1	17.6	25.8	20.3	77.0	0.5	1.3	1.8	3.0
2	17.4	27.6	21.7	72.0	0.0	27.8	27.8	7.4
3	18.0	28.0	21.6	75.0	0.8	0.0	0.8	7.5
4	17.4	29.0	22.2	72.3	0.5	0.0	0.5	9.8
5	17.0	21.7	19.4	90.0	19.6	0.0	19.6	0.0
6	17.0	27.4	21.5	71.0	0.0	28.0	28.0	6.8
7	17.2	24.8	20.3	81.0	0.5	6.0	6.5	3.5
8	17.4	25.4	19.8	79.3	3.5	14.7	18.2	2.2
9	16.8	26.5	21.0	76.7	0.1	0.9	1.0	5.3
10	17.6	27.6	21.3	75.7	0.0	0.0	0.0	3.6
11	17.4	25.7	20.6	77.3	12.4	10.1	22.5	2.3
12	16.6	25.4	20.6	72.3	0.0	10.6	10.6	1.2
13	17.5	27.0	19.7	78.3	3.8	1.9	5.7	2.9
14	16.4	23.8	19.2	76.3	0.6	0.0	0.6	0.7
15	15.8	24.8	19.1	79.0	8.4	9.2	17.6	0.9
16	16.0	27.0	20.7	70.0	0.0	1.4	1.4	6.5
17	17.4	26.6	21.2	74.3	0.0	0.0	0.0	3.8
18	17.0	23.4	18.7	92.0	14.3	0.0	14.3	1.5
19	16.8	28.4	21.8	70.3	0.0	17.6	17.6	6.8
20	16.0	27.4	21.0	76.7	0.0	6.5	6.5	6.5
21	17.0	24.6	19.3	81.7	2.5	0.0	2.5	2.5
22	16.8	27.8	21.2	75.7	0.0	0.0	0.0	4.2
23	16.6	27.6	21.3	73.3	0.0	0.7	0.7	6.5
24	17.4	26.2	20.6	81.0	1.2	0.0	1.2	3.8
25	16.6	28.2	20.1	79.3	21.1	0.5	21.6	3.0
26	17.6	26.6	21.2	76.7	0.3	0.0	0.3	2.7
27	17.4	27.4	21.7	74.0	0.0	1.1	1.1	2.2
28	18.2	25.8	21.2	78.0	0.0	12.7	12.7	1.7
29	17.7	24.0	20.4	90.0	3.8	0.0	3.8	1.4
30	16.8	28.8	22.6	70.0	0.0	0.0	0.0	7.5
31								
Total:					93.9	151.0	244.9	117.7
Promedio:	17.1	26.3	20.7	77.2				

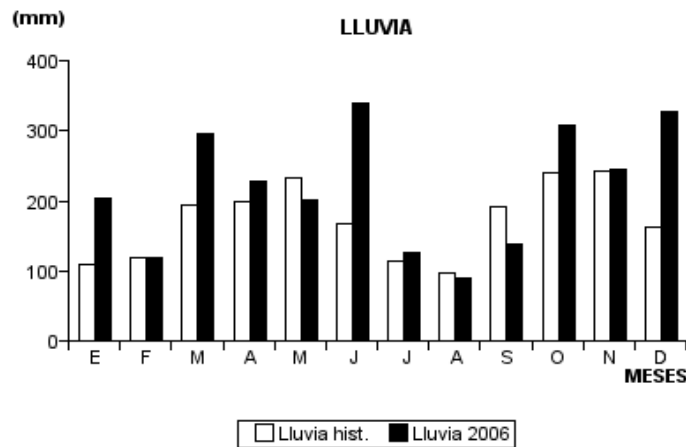
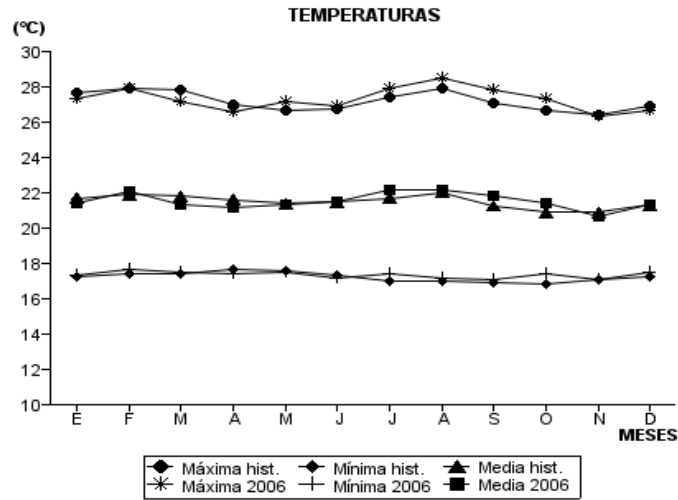
Diciembre	Temperatura (°C)			Hum. Rel.(%)	Precipitación (mm)			Brillo Sol.(h)
	Min.	Máx.	Med.		Día	Noche	Total	
1	18.4	29.4	22.4	73.0	0.2	0.1	0.3	6.9
2	18.2	25.4	21.6	83.0	0.6	38.4	39.0	0.2
3	18.4	28.4	22.0	72.3	0.0	0.0	0.0	5.6
4	18.0	29.6	21.8	75.7	0.3	41.4	41.7	6.8
5	18.4	25.6	21.4	82.7	0.4	0.0	0.4	0.9
6	18.2	27.6	21.0	80.0	11.9	15.3	27.2	3.6
7	18.0	23.4	20.0	87.3	4.3	0.0	4.3	0.4
8	17.4	28.0	20.8	76.3	0.0	1.8	1.8	3.9
9	17.8	25.6	19.5	81.7	21.7	0.4	22.1	0.9
10	16.4	27.2	21.8	70.3	0.0	0.0	0.0	6.0
11	17.4	28.4	21.6	75.7	5.1	13.2	18.3	5.1
12	16.8	24.4	19.8	78.3	0.0	4.7	4.7	0.2
13	17.4	26.8	20.7	72.3	0.0	53.0	53.0	4.6
14	17.0	25.6	20.5	74.3	0.0	4.2	4.2	3.9
15	18.0	27.2	21.6	78.0	0.0	0.3	0.3	4.7
16	19.0	27.4	21.4	79.3	0.0	0.0	0.0	4.1
17	16.8	27.5	21.2	78.3	0.0	0.0	0.0	5.5
18	17.6	28.4	22.7	71.3	0.0	51.4	51.4	8.9
19	18.4	26.8	21.8	77.7	4.3	7.6	11.9	5.3
20	16.9	21.1	18.3	96.0	11.3	0.0	11.3	0.0
21	14.8	24.2	20.1	80.3	0.0	0.0	0.0	3.8
22	17.4	27.0	21.8	70.3	0.0	0.0	0.0	4.2
23	17.2	27.8	22.0	72.7	0.0	0.9	0.9	7.6
24	17.8	26.8	22.0	74.0	0.2	3.1	3.3	3.3
25	17.5	26.0	20.7	83.3	23.9	5.8	29.7	2.7
26	17.2	24.3	20.4	84.3	1.5	0.7	2.2	2.5
27	18.0	27.2	21.2	74.7	0.0	0.0	0.0	4.3
28	17.0	27.2	22.0	71.7	0.0	0.0	0.0	5.4
29	16.8	29.4	23.7	67.3	0.0	0.0	0.0	10.3
30	17.4	28.0	22.0	72.7	0.0	0.0	0.0	4.6
31	17.0	26.2	21.8	80.7	0.0	0.0	0.0	2.4
Total:					85.7	242.3	328.0	128.6
Promedio:	17.5	26.7	21.3	77.3				

Estación: La Catalina
Año : 2006

Dpto: Risaralda
Mpio: Pereira

Latitud : 4° 45' N
Longitud: 75° 44' W
Altitud: 1321 m

MES	TEMPERATURA (°C)					PRECIPITACIÓN			
	Mín. Med.	Máx. Med.	Media	Max. Abs.	Mín. Abs.	Hum. Rel.(%)	Total mm.	Dias Lluvia	Brillo Sol.(h)
Enero	17.3	27.3	21.4	29.4	14.0	74.7	202.8	20	134.0
Febrero	17.7	27.9	22.1	30.4	15.7	71.0	119.6	13	140.3
Marzo	17.5	27.2	21.3	30.0	16.0	75.5	296.5	21	97.9
Abril	17.4	26.6	21.2	30.4	16.0	77.9	228.5	24	109.8
Mayo	17.5	27.2	21.3	30.0	14.8	77.7	202.2	27	135.9
Junio	17.2	26.9	21.5	31.2	15.6	75.8	338.8	20	145.0
Julio	17.4	27.9	22.2	32.2	15.4	72.1	127.1	14	167.1
Agosto	17.2	28.5	22.2	31.6	15.2	70.2	90.4	16	200.6
Septiembre	17.1	27.8	21.8	31.2	15.8	71.2	138.2	14	170.2
Octubre	17.4	27.3	21.4	30.8	15.0	74.2	307.1	21	143.3
Noviembre	17.1	26.3	20.7	29.0	15.8	77.2	244.9	26	117.7
Diciembre	17.5	26.7	21.3	29.6	14.8	77.3	328.0	20	128.6
Promedio:	17.4	27.3	21.5			74.6			
Absoluta:				32.2	14.0				
Total:							2624.1	236	1690.4



Estación: El Cedral
Año : 2006

Dpto: Risaralda
Mpio: Pereira

Latitud : 4° 42' N
Longitud: 75° 32' W
Altitud: 2120 m

Enero	Temperatura (°C)			Hum. Rel.(%)	Precipitación (mm)			Brillo Sol.(h)
	Min.	Máx.	Med.		Día	Noche	Total	
1	8.9	21.3	14.2	86.3	1.0	0.0	1.0	4.8
2	8.1	19.8	14.4	85.7	0.0	0.0	0.0	3.1
3	10.0	17.7	13.3	97.0	5.5	10.0	15.5	1.1
4	11.4	16.0	13.4	98.0	5.0	27.5	32.5	0.1
5	11.1	16.3	13.6	95.7	5.1	30.4	35.5	0.1
6	11.6	16.8	13.6	95.3	3.3	18.2	21.5	0.0
7	11.8	15.0	13.6	97.3	6.4	0.0	6.4	0.0
8	11.5	18.4	14.8	95.7	0.4	0.0	0.4	1.2
9	11.0	19.8	15.0	89.0	0.0	0.0	0.0	2.1
10	10.0	20.5	14.4	91.3	5.0	2.0	7.0	3.2
11	11.3	20.0	13.9	96.3	9.0	0.0	9.0	2.6
12	10.0	19.8	15.0	88.0	4.5	0.0	4.5	2.3
13	10.4	20.4	14.7	92.7	0.4	0.0	0.4	3.4
14	9.6	20.6	14.9	91.7	1.0	0.0	1.0	3.5
15	10.5	19.4	14.5	88.0	2.3	0.0	2.3	1.8
16	11.0	19.2	15.5	89.3	1.0	0.0	1.0	0.4
17	10.1	19.7	15.1	87.7	0.0	1.0	1.0	1.8
18	11.0	19.2	14.2	94.3	0.0	0.0	0.0	0.9
19	8.6	19.9	14.5	90.7	0.4	0.0	0.4	4.7
20	10.6	20.0	15.2	87.7	8.9	0.0	8.9	3.6
21	8.5	19.8	14.4	95.0	0.0	0.0	0.0	3.0
22	9.3	20.6	15.2	88.0	0.0	0.0	0.0	3.2
23	10.2	21.3	15.3	89.0	5.4	0.3	5.7	2.7
24	10.7	19.2	14.4	90.0	0.0	0.0	0.0	1.8
25	10.0	21.8	15.4	93.7	0.0	0.0	0.0	4.4
26	11.1	20.3	15.8	91.3	1.1	0.0	1.1	0.7
27	11.4	20.1	14.5	91.0	0.7	0.0	0.7	0.9
28	10.2	20.6	14.8	91.7	17.3	3.5	20.8	3.7
29	12.4	21.0	15.1	95.0	1.1	0.0	1.1	2.0
30	10.6	19.4	14.3	95.3	1.6	0.0	1.6	2.6
31	11.2	18.9	14.5	98.3	3.1	0.0	3.1	2.1
Total:					89.5	92.9	182.4	67.8
Promedio:	10.5	19.4	14.6	92.1				

Febrero	Temperatura (°C)			Hum. Rel.(%)	Precipitación (mm)			Brillo Sol.(h)
	Min.	Máx.	Med.		Día	Noche	Total	
1	10.0	19.6	14.2	96.7	7.5	0.0	7.5	3.5
2	11.8	20.5	14.6	98.0	0.0	0.0	0.0	0.0
3	11.7	21.1	15.3	96.0	11.1	0.0	11.1	0.9
4	12.5	17.5	14.6	98.0	6.8	5.8	12.6	1.0
5	12.4	16.5	14.0	98.0	22.0	0.0	22.0	0.0
6	10.5	17.5	14.4	96.0	0.3	0.0	0.3	1.6
7	11.0	17.6	13.9	97.3	2.7	0.0	2.7	1.3
8	11.1	21.7	14.4	97.7	18.0	0.0	18.0	2.8
9	9.8	20.3	15.2	93.0	2.3	0.0	2.3	2.8
10	10.5	21.8	15.8	94.0	0.0	0.0	0.0	2.9
11	10.2	22.0	16.6	87.0	0.0	0.0	0.0	3.1
12	11.0	21.5	15.9	88.7	0.3	0.0	0.3	3.4
13	13.0	22.4	16.4	89.0	0.0	0.0	0.0	3.0
14	9.6	21.5	15.3	82.3	0.0	0.0	0.0	4.6
15	8.0	22.0	15.6	84.0	0.0	0.0	0.0	6.4
16	9.2	21.4	16.0	84.0	0.0	0.0	0.0	5.7
17	9.0	21.0	15.4	92.0	0.0	0.0	0.0	4.4
18	9.3	21.2	15.0	87.7	1.3	0.0	1.3	0.1
19	10.7	20.8	15.4	90.3	6.0	0.0	6.0	2.4
20	10.6	21.3	13.8	91.7	21.1	0.0	21.1	3.2
21	9.0	20.9	14.0	87.0	6.4	0.0	6.4	2.7
22	10.1	21.0	15.0	91.0	14.9	0.0	14.9	4.6
23	9.5	22.1	15.8	89.0	0.0	0.0	0.0	5.4
24	10.5	22.0	15.6	86.0	0.0	0.0	0.0	4.1
25	11.0	21.3	15.8	84.3	1.0	0.0	1.0	1.9
26	12.5	18.0	15.6	87.7	0.0	0.0	0.0	0.2
27	11.5	20.0	16.8	87.0	15.4	0.0	15.4	2.2
28	9.0	21.8	15.3	85.7	2.1	0.0	2.1	3.9
29								
30								
31								
Total:					139.2	5.8	145.0	78.1
Promedio:	10.5	20.6	15.2	90.7				

Estación: El Cedral
Año : 2006

Dpto: Risaralda
Mpio: Pereira

Latitud : 4° 42' N
Longitud: 75° 32' W
Altitud: 2120 m

Marzo	Temperatura (°C)			Hum. Rel.(%)	Precipitación (mm)			Brillo Sol.(h)
	Min.	Máx.	Med.		Día	Noche	Total	
1	10.5	21.0	15.6	86.0	4.1	0.0	4.1	3.1
2	9.8	23.5	16.0	76.7	7.3	0.0	7.3	4.1
3	10.0	21.5	15.7	85.0	3.7	0.0	3.7	3.1
4	11.2	21.0	16.0	78.0	0.0	0.0	0.0	2.2
5	11.5	20.3	15.4	82.3	0.7	0.0	0.7	1.3
6	11.6	19.4	14.2	93.0	46.5	13.3	59.8	0.0
7	11.7	19.3	13.1	93.0	12.3	0.4	12.7	0.1
8	11.5	18.0	13.3	91.3	20.3	2.6	22.9	0.3
9	12.0	18.4	13.4	92.7	13.5	15.5	29.0	0.2
10	11.6	19.8	14.2	88.7	5.6	0.0	5.6	1.0
11	10.9	18.3	14.0	93.0	5.7	0.7	6.4	1.1
12	10.5	20.0	14.5	94.0	0.0	0.0	0.0	2.6
13	10.6	22.6	15.2	85.3	20.4	0.1	20.5	4.2
14	10.9	19.6	14.6	87.7	1.3	32.0	33.3	0.5
15	12.3	19.0	14.8	90.0	7.2	25.2	32.4	0.1
16	12.0	19.5	14.4	85.3	0.2	0.0	0.2	1.4
17	10.5	18.6	13.4	87.3	25.2	5.8	31.0	0.8
18	11.6	18.1	14.4	86.7	1.1	0.0	1.1	0.3
19	10.2	20.0	14.7	76.7	7.0	0.0	7.0	0.5
20	11.3	21.5	14.8	91.0	36.9	0.0	36.9	1.7
21	11.6	20.0	15.0	87.7	11.9	0.3	12.2	0.9
22	12.0	18.4	14.1	91.3	10.8	0.0	10.8	0.1
23	11.9	21.5	15.2	89.0	0.2	3.3	3.5	2.1
24	13.0	19.5	15.4	85.3	1.5	0.2	1.7	1.2
25	11.8	18.2	14.7	91.3	6.7	0.1	6.8	0.2
26	11.7	21.4	15.3	87.0	0.0	0.0	0.0	2.7
27	11.8	21.2	15.1	86.7	0.2	0.0	0.2	1.7
28	12.7	21.0	15.8	87.3	2.9	0.0	2.9	2.4
29	11.0	22.5	16.0	82.7	0.6	0.0	0.6	4.6
30	12.2	21.5	16.4	85.7	0.2	0.0	0.2	2.4
31	12.7	20.0	15.4	84.0	3.3	1.4	4.7	1.8
Total:					257.3	100.9	358.2	48.7
Promedio:	11.4	20.1	14.8	87.2				

Abril	Temperatura (°C)			Hum. Rel.(%)	Precipitación (mm)			Brillo Sol.(h)
	Min.	Máx.	Med.		Día	Noche	Total	
1	10.4	20.2	15.4	85.7	0.0	0.0	0.0	2.1
2	12.6	20.8	15.2	91.7	0.0	0.0	0.0	0.6
3	11.5	20.2	15.4	86.3	6.8	0.0	6.8	1.0
4	10.9	18.4	14.1	89.3	22.1	0.0	22.1	0.1
5	13.0	18.6	14.8	91.7	9.5	0.9	10.4	0.0
6	12.7	20.7	15.4	89.0	7.5	0.0	7.5	1.4
7	12.3	18.4	15.0	92.0	0.0	0.0	0.0	0.0
8	13.0	21.0	16.6	87.3	0.3	0.0	0.3	3.6
9	12.1	19.5	14.1	89.0	16.3	0.7	17.0	1.5
10	11.0	22.0	13.8	90.7	3.8	0.0	3.8	4.8
11	10.8	22.5	15.2	87.3	22.5	11.6	34.1	6.1
12	10.7	18.8	14.9	88.0	1.4	0.0	1.4	0.0
13	11.5	20.4	14.6	90.7	10.0	0.0	10.0	2.0
14	12.2	19.7	15.0	87.3	3.0	0.1	3.1	0.0
15	10.5	22.5	15.8	79.0	3.8	0.0	3.8	3.8
16	13.4	20.2	16.4	83.3	0.0	0.0	0.0	0.3
17	13.0	17.8	15.1	90.0	11.2	0.0	11.2	0.0
18	12.5	20.2	15.0	83.0	0.0	0.5	0.5	1.1
19	12.0	22.8	16.1	81.3	7.8	0.5	8.3	3.6
20	12.5	22.0	15.4	85.3	9.9	0.2	10.1	3.2
21	11.5	23.3	16.0	83.3	13.7	0.0	13.7	4.7
22	12.4	24.8	18.2	70.0	0.0	0.0	0.0	8.1
23	13.0	20.6	15.8	86.0	3.0	2.9	5.9	1.7
24	13.3	21.8	15.7	87.7	1.6	0.0	1.6	2.5
25	13.0	21.6	17.2	80.7	0.4	1.5	1.9	0.5
26	12.0	20.0	16.1	85.0	11.3	0.0	11.3	0.2
27	12.9	19.8	15.3	85.3	7.0	0.0	7.0	0.0
28	11.5	19.5	15.8	86.3	9.8	10.0	19.8	1.9
29	13.5	19.8	16.7	84.3	6.9	40.5	47.4	1.0
30	13.4	18.0	15.8	87.7	2.0	0.0	2.0	0.0
31								
Total:					191.6	69.4	261.0	55.8
Promedio:	12.2	20.5	15.5	86.1				

Estación: El Cedral
Año : 2006

Dpto: Risaralda
Mpio: Pereira

Latitud : 4° 42' N
Longitud: 75° 32' W
Altitud: 2120 m

Mayo	Temperatura (°C)			Hum. Rel.(%)	Precipitación (mm)			Brillo Sol.(h)
	Min.	Máx.	Med.		Día	Noche	Total	
1	12.0	21.8	16.3	85.0	0.0	0.8	0.8	2.5
2	12.5	19.8	16.0	82.7	0.3	3.1	3.4	0.0
3	13.2	20.2	16.0	89.3	4.3	0.7	5.0	1.7
4	13.5	21.3	15.0	91.3	14.7	1.9	16.6	0.3
5	12.9	19.8	15.8	88.3	5.1	3.2	8.3	0.2
6	13.2	20.5	16.0	86.3	0.0	0.0	0.0	0.8
7	11.5	21.5	15.9	81.0	4.3	22.2	26.5	1.0
8	13.0	20.4	16.4	85.3	8.7	0.5	9.2	0.1
9	13.6	18.7	15.1	88.7	6.4	2.2	8.6	0.5
10	12.7	19.8	15.2	88.7	28.9	0.7	29.6	0.4
11	12.0	22.0	14.5	87.0	10.3	0.1	10.4	1.0
12	12.2	22.1	15.7	84.0	1.7	0.0	1.7	3.6
13	11.0	22.6	16.3	80.3	0.0	0.0	0.0	4.2
14	10.9	24.8	16.3	77.0	6.8	0.0	6.8	6.2
15	11.3	20.4	16.1	86.0	5.8	0.0	5.8	2.2
16	12.8	19.3	15.8	90.7	20.4	9.1	29.5	0.5
17	13.4	20.2	16.2	78.7	0.9	0.0	0.9	1.8
18	12.4	22.8	16.6	76.3	0.0	0.0	0.0	0.0
19	12.6	17.5	14.4	91.3	17.5	0.0	17.5	0.0
20	10.8	20.8	14.8	89.0	10.9	0.0	10.9	3.3
21	12.5	19.5	15.9	90.3	7.0	0.0	7.0	0.2
22	11.0	21.8	15.1	83.3	0.4	0.0	0.4	3.7
23	9.3	22.5	15.2	75.0	0.0	0.0	0.0	7.4
24	12.5	20.5	15.8	83.3	1.0	0.1	1.1	0.9
25	11.6	20.2	15.4	85.0	0.2	0.0	0.2	2.4
26	12.5	18.5	16.0	93.7	4.1	0.0	4.1	0.7
27	13.0	21.4	17.0	86.0	0.0	0.0	0.0	1.0
28	12.9	20.7	15.8	91.3	2.3	0.0	2.3	0.6
29	12.5	20.1	15.4	84.0	0.0	0.0	0.0	0.3
30	10.9	23.5	15.8	85.0	32.3	0.0	32.3	3.9
31	11.3	21.9	16.0	93.7	32.2	0.0	32.2	0.7
Total:					226.5	44.6	271.1	52.1
Promedio:	12.2	20.9	15.7	85.7				

Junio	Temperatura (°C)			Hum. Rel.(%)	Precipitación (mm)			Brillo Sol.(h)
	Min.	Máx.	Med.		Día	Noche	Total	
1	12.0	20.0	15.8	87.7	1.2	1.3	2.5	0.0
2	12.5	20.2	15.0	90.7	0.0	0.0	0.0	2.6
3	12.7	22.5	15.7	81.3	26.9	0.0	26.9	2.4
4	11.5	17.0	14.4	93.3	18.2	35.4	53.6	0.0
5	11.2	19.0	14.6	89.3	3.3	7.4	10.7	1.4
6	11.4	19.2	15.6	85.0	0.3	0.8	1.1	0.4
7	12.8	16.5	14.3	90.3	18.5	2.0	20.5	0.1
8	12.5	19.5	14.6	88.7	5.1	0.0	5.1	1.2
9	12.6	17.0	14.1	91.0	17.0	1.4	18.4	0.1
10	12.5	17.6	14.0	89.0	1.4	0.0	1.4	0.0
11	12.4	19.6	14.5	88.7	4.3	0.2	4.5	1.3
12	12.0	19.5	15.4	88.3	0.8	0.0	0.8	0.3
13	11.7	22.6	16.7	81.0	0.0	0.0	0.0	5.9
14	11.4	21.0	15.6	88.7	0.0	8.8	8.8	2.3
15	12.0	20.1	15.4	90.7	3.4	2.4	5.8	0.7
16	12.7	19.6	16.2	81.7	0.0	0.0	0.0	1.8
17	10.8	21.2	15.5	86.0	0.0	0.0	0.0	4.3
18	11.0	21.3	16.0	85.0	0.0	0.0	0.0	3.4
19	11.5	23.4	15.8	79.3	4.5	0.0	4.5	6.3
20	12.6	20.4	16.4	82.3	0.0	0.0	0.0	1.1
21	11.7	19.4	15.4	85.3	0.0	0.0	0.0	0.2
22	11.5	23.6	16.6	82.7	0.0	0.3	0.3	6.2
23	12.5	22.8	17.0	79.3	0.0	0.0	0.0	5.4
24	11.2	22.6	16.2	81.7	0.0	0.0	0.0	3.4
25	11.0	20.0	14.2	86.7	9.6	0.0	9.6	1.9
26	10.8	23.9	16.3	82.0	0.0	0.0	0.0	5.0
27	12.4	23.4	16.8	82.3	0.0	0.0	0.0	5.0
28	13.4	24.3	17.5	71.7	0.0	0.0	0.0	6.2
29	12.4	26.2	17.2	69.3	0.0	0.0	0.0	8.3
30	13.4	24.6	18.5	71.0	0.0	0.0	0.0	8.8
31								
Total:					114.5	60.0	174.5	86.0
Promedio:	12.0	20.9	15.7	84.3				

Estación: El Cedral
Año : 2006

Dpto: Risaralda
Mpio: Pereira

Latitud : 4° 42' N
Longitud: 75° 32' W
Altitud: 2120 m

Julio	Temperatura (°C)			Hum. Rel.(%)	Precipitación (mm)			Brillo Sol.(h)
	Min.	Máx.	Med.		Día	Noche	Total	
1	13.5	26.0	17.7	67.0	0.0	0.0	0.0	8.1
2	12.7	23.5	17.3	74.3	0.0	0.0	0.0	1.3
3	12.5	24.5	17.8	70.3	0.0	0.0	0.0	4.5
4	12.6	22.4	17.0	83.0	0.0	0.0	0.0	2.5
5	12.3	22.0	16.6	83.7	0.0	0.0	0.0	3.1
6	12.0	23.5	17.1	74.0	0.0	0.0	0.0	5.8
7	11.9	22.0	17.1	83.3	0.0	0.0	0.0	3.7
8	11.6	23.0	17.1	74.3	0.0	0.0	0.0	5.1
9	11.0	23.2	16.2	78.7	0.0	0.0	0.0	4.3
10	11.4	22.5	15.6	73.0	0.0	0.0	0.0	4.4
11	11.8	24.0	16.4	77.3	0.0	0.0	0.0	4.1
12	12.5	24.6	17.2	75.7	0.0	0.5	0.5	4.5
13	13.5	22.4	17.4	83.3	0.0	0.0	0.0	2.5
14	12.5	22.5	16.7	79.3	0.0	0.0	0.0	2.4
15	12.4	22.6	17.2	82.3	0.0	0.0	0.0	1.8
16	11.4	23.3	16.5	76.7	0.0	0.0	0.0	4.3
17	11.0	20.5	16.0	79.7	0.0	0.0	0.0	3.2
18	11.6	20.0	15.6	88.7	0.0	0.0	0.0	0.9
19	12.7	21.0	16.7	69.3	0.0	0.0	0.0	1.9
20	11.7	22.5	16.0	74.3	0.0	0.0	0.0	4.4
21	12.1	22.6	15.8	83.0	9.4	0.0	9.4	2.7
22	11.8	19.4	15.1	89.3	1.8	0.0	1.8	0.3
23	12.9	22.0	15.9	84.0	0.0	0.2	0.2	3.5
24	12.5	20.2	16.0	79.0	0.0	0.0	0.0	2.1
25	10.3	22.0	15.3	83.0	0.1	0.0	0.1	3.5
26	12.4	18.8	14.5	87.7	6.3	8.1	14.4	0.7
27	12.3	18.5	15.0	87.3	6.3	23.8	30.1	1.3
28	11.5	16.4	13.9	89.7	13.2	2.2	15.4	0.0
29	10.6	19.5	15.4	87.0	0.0	0.0	0.0	3.6
30	10.5	22.4	16.4	79.3	0.0	0.0	0.0	4.8
31	10.0	22.4	15.6	78.0	0.0	0.0	0.0	3.9
Total:					37.1	34.8	71.9	99.2
Promedio:	11.9	21.9	16.3	79.9				

Agosto	Temperatura (°C)			Hum. Rel.(%)	Precipitación (mm)			Brillo Sol.(h)
	Min.	Máx.	Med.		Día	Noche	Total	
1	12.1	25.0	16.7	68.3	0.0	0.0	0.0	4.2
2	12.0	24.8	18.1	61.7	0.0	0.0	0.0	7.7
3	11.0	24.8	16.3	70.0	0.0	0.0	0.0	6.5
4	11.5	22.5	15.8	75.0	0.0	0.0	0.0	3.8
5	10.6	24.8	17.5	62.7	0.0	0.0	0.0	8.1
6	11.3	21.5	17.4	81.0	0.0	0.0	0.0	4.9
7	11.0	23.1	15.8	84.0	0.0	0.0	0.0	1.8
8	11.5	20.0	15.5	89.3	0.4	0.0	0.4	0.3
9	11.4	23.0	16.7	84.0	1.1	0.0	1.1	4.9
10	11.3	25.0	16.9	83.7	3.5	0.0	3.5	5.2
11	11.8	21.5	15.9	87.3	0.0	0.0	0.0	1.8
12	11.4	24.8	16.4	72.7	0.0	0.0	0.0	8.5
13	11.5	25.0	17.2	71.3	0.0	0.0	0.0	7.4
14	11.8	23.2	17.1	77.3	0.0	1.6	1.6	7.9
15	13.0	21.3	15.8	83.0	4.9	0.0	4.9	0.7
16	11.0	20.5	15.5	87.3	0.4	0.0	0.4	2.2
17	10.8	19.5	15.4	90.3	6.1	0.9	7.0	1.1
18	13.0	18.0	15.2	91.3	0.0	0.0	0.0	0.4
19	10.7	22.0	15.2	82.7	0.0	0.5	0.5	4.7
20	11.2	22.9	16.5	84.0	0.0	0.0	0.0	5.1
21	11.4	24.5	16.9	69.3	0.0	0.0	0.0	4.5
22	11.5	22.9	15.7	76.3	0.0	0.0	0.0	4.0
23	10.5	22.7	15.5	83.0	10.6	0.0	10.6	5.5
24	11.0	22.0	15.6	80.7	0.0	0.0	0.0	3.6
25	11.4	17.8	13.3	93.0	13.5	0.0	13.5	0.0
26	12.0	19.5	14.2	87.3	0.0	0.0	0.0	1.3
27	11.6	20.0	15.0	86.7	1.6	0.0	1.6	2.1
28	11.5	23.3	16.0	82.0	0.4	0.0	0.4	2.9
29	12.5	21.0	16.1	80.0	2.1	0.0	2.1	2.7
30	11.2	23.6	16.0	83.3	0.0	0.0	0.0	5.2
31	11.0	22.4	15.8	78.7	0.0	5.2	5.2	3.3
Total:					44.6	8.2	52.8	122.3
Promedio:	11.5	22.4	16.0	80.2				

Estación: El Cedral
Año : 2006

Dpto: Risaralda
Mpio: Pereira

Latitud : 4° 42' N
Longitud: 75° 32' W
Altitud: 2120 m

Septiembre	Temperatura (°C)			Hum. Rel.(%)	Precipitación (mm)			Brillo Sol.(h)
	Min.	Máx.	Med.		Día	Noche	Total	
1	11.6	19.5	15.2	86.3	0.7	0.0	0.7	1.3
2	10.0	21.8	16.0	78.3	0.0	0.0	0.0	5.4
3	11.3	21.6	15.3	80.7	0.0	0.0	0.0	4.3
4	11.5	18.4	14.4	90.0	22.1	0.0	22.1	1.3
5	10.7	21.5	14.6	81.7	4.3	0.5	4.8	3.8
6	11.0	25.6	17.0	69.0	0.0	0.0	0.0	7.2
7	12.4	22.0	15.7	82.3	0.0	0.0	0.0	2.8
8	11.8	20.8	16.3	77.7	0.0	0.0	0.0	2.5
9	12.4	21.7	17.3	85.7	0.0	0.0	0.0	3.3
10	10.2	21.4	15.2	84.7	0.2	0.0	0.2	4.3
11	11.8	20.0	15.6	80.0	0.3	0.0	0.3	0.9
12	12.6	21.8	15.8	84.0	0.1	0.4	0.5	3.1
13	11.8	19.6	14.6	87.0	0.0	0.0	0.0	0.2
14	10.4	22.3	15.3	80.7	0.0	0.0	0.0	2.4
15	12.2	19.4	15.8	85.0	0.0	0.2	0.2	0.5
16	11.5	22.1	15.3	82.7	0.0	2.4	2.4	3.4
17	12.4	19.9	14.8	91.0	5.7	2.5	8.2	0.2
18	11.6	18.6	14.6	89.7	0.7	0.0	0.7	1.0
19	11.3	20.5	14.5	93.0	10.1	0.0	10.1	1.8
20	12.0	24.5	17.4	73.3	0.0	1.5	1.5	6.9
21	10.0	21.0	14.8	84.3	0.3	0.0	0.3	3.2
22	11.0	23.0	16.1	78.7	0.0	0.0	0.0	3.0
23	10.8	21.7	13.6	85.3	25.9	0.0	25.9	3.3
24	11.0	19.5	13.9	88.7	2.0	0.0	2.0	0.3
25	10.9	24.8	16.0	62.3	0.0	1.9	1.9	8.8
26	11.4	22.7	16.4	75.0	0.0	0.0	0.0	5.9
27	11.5	24.4	17.4	72.7	0.0	0.0	0.0	7.4
28	10.0	22.7	16.0	80.0	0.0	0.0	0.0	5.4
29	12.0	22.5	16.8	74.7	0.0	0.0	0.0	2.4
30	12.1	20.6	16.3	86.7	0.5	0.0	0.5	0.4
31								
Total:					72.9	9.4	82.3	96.7
Promedio:	11.4	21.5	15.6	81.7				

Octubre	Temperatura (°C)			Hum. Rel.(%)	Precipitación (mm)			Brillo Sol.(h)
	Min.	Máx.	Med.		Día	Noche	Total	
1	11.9	21.5	14.7	95.3	32.6	0.0	32.6	2.6
2	12.5	20.8	14.2	93.0	23.8	0.0	23.8	0.9
3	10.8	21.0	16.2	83.0	0.0	0.0	0.0	1.9
4	12.4	20.5	15.8	85.0	0.0	0.0	0.0	1.1
5	11.2	24.0	16.4	80.0	0.0	0.0	0.0	6.2
6	12.0	24.6	17.1	78.7	0.0	0.0	0.0	6.8
7	11.9	22.7	16.6	79.3	0.0	0.0	0.0	3.4
8	12.6	22.0	15.8	85.3	0.1	0.0	0.1	4.3
9	11.3	20.9	15.1	91.0	0.9	0.9	1.8	1.9
10	13.5	23.2	15.8	81.3	49.7	0.0	49.7	2.0
11	11.8	17.6	13.6	90.7	3.3	0.0	3.3	0.0
12	12.8	19.9	15.0	89.3	1.8	4.5	6.3	1.4
13	12.5	19.5	14.9	92.0	7.6	5.6	13.2	0.7
14	13.4	17.5	14.4	91.3	13.6	3.2	16.8	0.0
15	12.5	18.0	14.5	90.0	18.7	28.9	47.6	0.0
16	12.6	21.8	14.0	90.0	3.1	0.3	3.4	0.8
17	12.0	17.5	13.4	92.3	15.3	7.3	22.6	0.0
18	12.7	21.6	14.3	86.0	1.2	77.4	78.6	2.5
19	12.5	21.0	15.3	79.3	0.0	21.5	21.5	0.8
20	10.2	23.6	14.5	60.0	0.0	0.0	0.0	5.9
21	9.0	23.5	15.5	65.0	0.0	0.0	0.0	4.7
22	11.5	19.5	15.0	85.0	0.0	0.0	0.0	0.8
23	13.0	18.8	14.5	92.7	6.9	0.0	6.9	0.0
24	10.3	21.7	14.3	87.0	31.4	0.0	31.4	4.0
25	11.3	22.4	15.9	86.0	0.4	0.0	0.4	4.8
26	12.7	20.2	15.4	84.0	0.4	0.0	0.4	0.9
27	12.5	21.0	15.4	89.0	1.9	0.6	2.5	2.3
28	13.0	20.4	14.7	91.3	25.9	0.0	25.9	0.8
29	12.0	20.8	14.9	89.0	2.1	13.1	15.2	2.2
30	13.5	17.4	14.8	91.7	14.0	0.0	14.0	0.0
31	12.5	20.6	14.0	91.0	16.2	0.0	16.2	2.4
Total:					270.9	163.3	434.2	66.1
Promedio:	12.1	20.8	15.0	86.0				

Estación: El Cedral
Año : 2006

Dpto: Risaralda
Mpio: Pereira

Latitud : 4° 42' N
Longitud: 75° 32' W
Altitud: 2120 m

Noviembre	Temperatura (°C)			Hum. Rel.(%)	Precipitación (mm)			Brillo Sol.(h)
	Min.	Máx.	Med.		Día	Noche	Total	
1	11.0	18.5	14.4	86.3	26.5	0.4	26.9	0.6
2	12.8	21.6	15.2	90.3	18.3	0.8	19.1	4.3
3	11.5	21.9	15.0	88.7	1.3	0.0	1.3	2.9
4	10.5	22.2	15.8	76.0	0.0	0.0	0.0	3.1
5	11.0	19.0	13.8	93.0	7.8	0.0	7.8	0.0
6	10.4	19.8	14.0	89.7	31.4	0.0	31.4	2.4
7	11.0	18.0	14.5	87.3	4.4	22.7	27.1	0.0
8	13.3	17.0	14.4	89.0	13.2	30.8	44.0	0.0
9	12.4	19.8	14.6	92.0	7.4	3.2	10.6	1.3
10	11.6	20.8	16.1	81.7	1.5	0.0	1.5	0.5
11	10.5	21.0	14.5	85.3	3.6	8.6	12.2	2.4
12	12.0	18.5	14.4	89.0	2.4	0.0	2.4	0.2
13	9.8	19.5	13.8	89.3	5.4	2.1	7.5	0.2
14	12.2	17.8	13.6	91.3	34.9	4.9	39.8	0.0
15	11.5	19.4	14.0	84.7	21.2	7.6	28.8	0.3
16	11.6	20.9	13.6	87.3	3.2	0.1	3.3	1.7
17	11.2	18.3	13.9	90.3	3.5	0.0	3.5	1.7
18	10.5	20.0	13.7	88.7	2.6	0.0	2.6	1.8
19	11.4	20.4	15.5	84.3	0.0	0.0	0.0	1.2
20	12.0	20.7	15.4	87.0	10.0	11.4	21.4	2.1
21	13.0	18.8	14.6	92.0	12.9	0.0	12.9	2.2
22	10.3	19.3	14.1	90.0	8.5	0.0	8.5	2.4
23	10.5	19.5	14.0	89.7	3.9	0.0	3.9	3.0
24	11.0	20.0	14.3	87.7	1.6	0.6	2.2	2.2
25	10.5	19.0	14.5	86.7	3.6	0.0	3.6	1.0
26	12.0	20.0	14.6	91.0	9.0	0.0	9.0	1.7
27	10.8	20.6	14.4	87.3	0.6	0.0	0.6	1.4
28	11.3	19.6	14.8	87.3	21.3	0.7	22.0	2.5
29	12.5	18.0	15.0	90.7	3.5	0.0	3.5	0.6
30	10.6	20.5	15.5	80.3	0.0	0.0	0.0	1.8
31								
Total:					263.5	93.9	357.4	45.5
Promedio:	11.4	19.7	14.5	87.8				

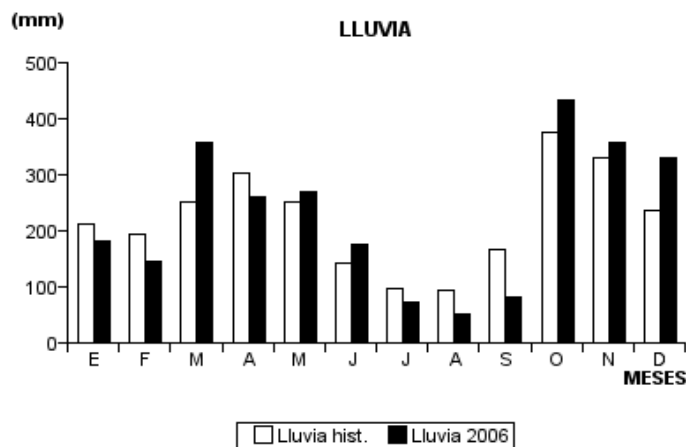
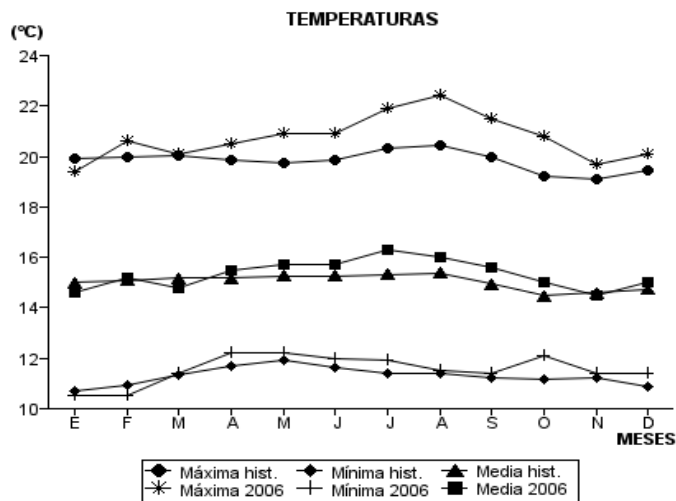
Diciembre	Temperatura (°C)			Hum. Rel.(%)	Precipitación (mm)			Brillo Sol.(h)
	Min.	Máx.	Med.		Día	Noche	Total	
1	11.2	20.0	14.8	85.7	1.9	0.0	1.9	2.1
2	10.7	19.7	15.3	86.7	20.5	2.0	22.5	1.2
3	12.6	21.0	15.5	87.3	3.1	0.0	3.1	2.5
4	11.0	22.3	14.8	87.3	40.9	0.0	40.9	2.6
5	12.0	21.0	15.1	91.3	25.4	0.0	25.4	2.0
6	11.8	20.5	15.6	84.3	13.4	28.7	42.1	2.3
7	13.2	17.5	14.6	88.7	27.0	0.3	27.3	0.0
8	12.5	18.5	14.4	93.0	24.2	13.3	37.5	0.3
9	13.0	18.8	14.3	91.3	10.3	1.6	11.9	0.2
10	11.6	21.3	15.2	88.7	5.5	2.7	8.2	3.4
11	10.5	20.7	15.2	87.3	4.5	5.0	9.5	3.0
12	12.2	16.5	14.3	90.7	2.1	1.6	3.7	0.0
13	12.4	18.5	14.6	85.7	2.5	16.2	18.7	1.6
14	13.4	18.0	14.5	92.7	9.0	0.0	9.0	1.2
15	11.2	20.5	15.4	87.7	0.0	0.0	0.0	2.8
16	10.9	20.8	15.1	85.0	0.0	0.0	0.0	3.0
17	10.5	21.0	14.0	82.3	7.2	0.0	7.2	3.4
18	9.7	21.5	15.6	80.0	3.5	0.4	3.9	3.9
19	13.5	20.2	15.8	84.3	9.8	1.1	10.9	2.2
20	12.0	17.0	13.8	92.0	11.6	0.0	11.6	0.0
21	11.0	20.0	14.4	91.0	0.1	0.0	0.1	1.8
22	10.2	20.7	15.0	83.7	0.0	0.0	0.0	2.9
23	10.8	20.0	15.1	83.3	0.7	0.0	0.7	2.2
24	11.0	19.5	15.0	85.7	1.1	0.0	1.1	1.7
25	11.7	19.7	14.8	86.0	12.0	0.0	12.0	0.7
26	11.4	18.5	14.1	91.3	20.1	0.0	20.1	1.5
27	11.0	19.6	15.0	85.3	0.0	0.0	0.0	1.1
28	10.8	20.3	15.1	85.0	0.0	0.0	0.0	3.0
29	11.0	25.0	17.1	76.7	0.0	0.0	0.0	6.7
30	10.5	23.3	16.1	82.7	0.0	0.0	0.0	2.1
31	9.5	21.7	15.2	80.0	0.0	0.0	0.0	2.1
Total:					256.4	72.9	329.3	63.5
Promedio:	11.4	20.1	15.0	86.5				

Estación: El Cedral
Año : 2006

Dpto: Risaralda
Mpio: Pereira

Latitud : 4° 42' N
Longitud: 75° 32' W
Altitud: 2120 m

MES	TEMPERATURA (°C)					PRECIPITACIÓN			
	Mín. Med.	Máx. Med.	Media	Max. Abs.	Mín. Abs.	Hum. Rel.(%)	Total mm.	Dias Lluvia	Brillo Sol.(h)
Enero	10.5	19.4	14.6	21.8	8.1	92.1	182.4	24	67.8
Febrero	10.5	20.6	15.2	22.4	8.0	90.7	145.0	17	78.1
Marzo	11.4	20.1	14.8	23.5	9.8	87.2	358.2	28	48.7
Abril	12.2	20.5	15.5	24.8	10.4	86.1	261.0	25	55.8
Mayo	12.2	20.9	15.7	24.8	9.3	85.7	271.1	25	52.1
Junio	12.0	20.9	15.7	26.2	10.8	84.3	174.5	16	86.0
Julio	11.9	21.9	16.3	26.0	10.0	79.9	71.9	8	99.2
Agosto	11.5	22.4	16.0	25.0	10.5	80.2	52.8	14	122.3
Septiembre	11.4	21.5	15.6	25.6	10.0	81.7	82.3	17	96.7
Octubre	12.1	20.8	15.0	24.6	9.0	86.0	434.2	23	66.1
Noviembre	11.4	19.7	14.5	22.2	9.8	87.8	357.4	27	45.5
Diciembre	11.4	20.1	15.0	25.0	9.5	86.5	329.3	23	63.5
Promedio:	11.5	20.7	15.3			85.7			
Absoluta:				26.2	8.0				
Total:							2720.1	247	881.8



Estación: El Jazmín
Año : 2006

Dpto: Risaralda
Mpio: Santa Rosa de Cabal

Latitud : 4° 55' N
Longitud: 75° 37' W
Altitud: 1635 m

Enero	Temperatura (°C)			Hum. Rel.(%)	Precipitación (mm)			Brillo Sol.(h)
	Min.	Máx.	Med.		Día	Noche	Total	
1	15.0	25.4	19.4	75.7	8.6	2.6	11.2	4.2
2	15.4	25.0	19.3	75.7	0.0	3.0	3.0	4.6
3	15.1	21.6	18.0	87.0	0.5	0.3	0.8	0.5
4	15.0	20.6	17.3	90.3	0.4	2.1	2.5	1.1
5	15.3	20.5	18.6	77.3	0.3	21.0	21.3	0.1
6	14.5	20.0	17.8	86.3	0.1	1.2	1.3	0.2
7	14.4	19.7	17.8	82.0	0.0	0.3	0.3	0.0
8	14.5	23.0	19.2	79.0	0.0	5.0	5.0	3.4
9	15.9	25.7	19.0	81.0	1.8	0.0	1.8	3.9
10	16.0	24.0	19.2	73.7	0.0	0.4	0.4	1.8
11	15.7	25.0	18.9	82.7	2.9	0.0	2.9	4.2
12	14.0	24.8	20.3	71.0	0.0	0.0	0.0	5.7
13	15.4	27.0	20.8	75.7	0.0	0.0	0.0	7.6
14	15.7	24.5	18.8	85.7	1.8	0.0	1.8	3.6
15	15.3	25.0	19.0	81.7	2.2	1.4	3.6	2.2
16	16.0	24.8	18.6	85.3	6.0	0.0	6.0	2.9
17	15.8	25.0	20.6	71.0	0.7	3.3	4.0	3.2
18	16.3	23.0	18.6	89.7	0.0	0.0	0.0	2.7
19	13.5	26.2	19.4	69.7	0.0	0.3	0.3	8.7
20	15.4	26.0	20.1	72.7	0.0	0.0	0.0	6.3
21	15.1	25.4	19.3	78.0	0.6	0.0	0.6	4.0
22	14.0	26.0	19.5	76.0	0.0	0.0	0.0	7.7
23	16.0	27.0	20.4	76.3	0.0	2.9	2.9	5.0
24	17.0	25.2	19.8	80.7	0.0	1.7	1.7	3.1
25	16.5	26.0	20.2	77.7	0.0	0.0	0.0	3.6
26	16.7	25.5	21.2	76.7	0.0	10.1	10.1	4.2
27	16.4	23.4	18.2	94.7	4.1	0.0	4.1	1.7
28	14.0	25.5	20.0	79.0	0.0	14.7	14.7	4.0
29	15.6	24.2	18.5	85.3	28.4	0.0	28.4	2.1
30	15.8	25.0	20.2	79.0	0.0	2.1	2.1	3.2
31	17.0	23.5	19.8	82.0	1.9	6.7	8.6	0.4
Total:					60.3	79.1	139.4	105.9
Promedio:	15.4	24.3	19.3	80.0				

Febrero	Temperatura (°C)			Hum. Rel.(%)	Precipitación (mm)			Brillo Sol.(h)
	Min.	Máx.	Med.		Día	Noche	Total	
1	15.5	22.8	18.6	89.3	1.9	0.0	1.9	1.8
2	16.8	24.2	19.6	85.3	4.3	0.5	4.8	2.5
3	16.4	24.6	19.4	89.7	1.2	6.4	7.6	4.3
4	16.6	20.0	18.5	89.0	13.8	2.6	16.4	0.0
5	16.1	22.8	17.9	84.7	0.4	1.0	1.4	1.1
6	15.5	24.4	19.2	80.7	0.0	12.4	12.4	2.5
7	15.7	23.3	18.4	83.3	2.8	0.2	3.0	3.6
8	16.5	25.0	19.0	80.7	0.0	4.6	4.6	2.0
9	15.5	24.5	20.5	79.0	0.0	0.0	0.0	1.7
10	16.7	28.0	20.9	77.3	0.0	0.0	0.0	6.0
11	16.6	26.7	21.4	74.7	0.0	0.0	0.0	5.3
12	16.5	26.1	20.9	77.3	1.0	39.6	40.6	5.1
13	16.4	27.0	20.2	81.0	0.0	0.0	0.0	5.1
14	14.2	27.2	20.2	69.7	0.0	0.0	0.0	6.5
15	14.5	27.0	20.4	70.7	0.3	0.3	0.6	7.9
16	15.6	26.7	21.4	62.7	0.0	0.0	0.0	9.0
17	16.7	26.3	20.0	75.0	2.9	0.0	2.9	4.6
18	16.5	26.4	21.2	73.7	0.0	0.0	0.0	6.6
19	17.0	26.6	21.6	74.0	0.0	0.0	0.0	6.7
20	16.8	27.5	21.1	68.0	0.0	0.0	0.0	6.6
21	15.8	26.1	19.1	82.7	1.9	0.0	1.9	9.6
22	15.9	26.3	20.4	74.0	0.0	0.0	0.0	7.6
23	16.0	27.0	21.4	67.0	0.0	0.0	0.0	8.7
24	17.2	26.0	20.7	75.3	0.0	0.0	0.0	4.8
25	17.5	20.5	18.8	81.7	0.0	0.0	0.0	1.9
26	16.3	20.2	18.2	95.3	12.1	0.2	12.3	0.0
27	16.5	25.1	18.5	83.0	0.0	3.3	3.3	3.6
28	14.5	27.0	20.9	72.7	0.0	0.0	0.0	5.6
29								
30								
31								
Total:					42.6	71.1	113.7	130.7
Promedio:	16.1	25.2	19.9	78.5				

Estación: El Jazmín
Año : 2006

Dpto: Risaralda
Mpio: Santa Rosa de Cabal

Latitud : 4° 55' N
Longitud: 75° 37' W
Altitud: 1635 m

Marzo	Temperatura (°C)			Hum. Rel.(%)	Precipitación (mm)			Brillo Sol.(h)
	Min.	Máx.	Med.		Día	Noche	Total	
1	17.5	26.4	20.9	77.0	0.0	0.0	0.0	5.1
2	15.9	26.5	20.2	77.0	0.0	0.0	0.0	4.3
3	16.4	25.5	20.0	77.0	0.0	0.0	0.0	4.2
4	16.8	26.6	21.6	73.0	0.0	0.3	0.3	5.5
5	18.0	25.8	21.4	72.7	0.0	0.0	0.0	3.7
6	17.5	21.2	18.5	92.0	1.4	4.6	6.0	0.0
7	15.7	22.5	18.2	81.7	3.1	0.2	3.3	0.7
8	16.3	21.7	18.1	84.3	3.1	18.1	21.2	0.1
9	15.5	22.5	18.1	83.3	0.9	0.7	1.6	0.6
10	15.4	23.1	18.8	79.7	0.0	0.8	0.8	1.2
11	16.5	23.5	18.4	91.7	1.4	0.0	1.4	1.7
12	15.2	26.2	19.2	80.0	7.4	7.4	14.8	3.9
13	15.6	25.7	19.2	75.3	0.0	12.8	12.8	4.3
14	16.0	25.1	19.2	82.7	0.0	20.3	20.3	4.9
15	15.4	23.8	18.3	87.7	0.5	2.5	3.0	1.8
16	16.5	24.5	19.6	76.0	0.0	11.9	11.9	2.4
17	15.4	22.0	17.9	87.3	4.4	8.7	13.1	0.6
18	15.0	25.0	19.1	76.7	0.0	0.5	0.5	5.8
19	16.1	26.2	19.0	77.7	1.8	20.7	22.5	1.7
20	15.5	23.3	18.8	83.7	3.7	0.0	3.7	2.3
21	15.8	22.6	19.1	80.0	0.0	10.5	10.5	1.4
22	15.0	21.2	17.2	92.7	11.4	0.0	11.4	0.2
23	15.3	24.5	19.0	82.3	0.0	14.1	14.1	1.5
24	15.2	19.8	17.2	88.7	2.2	0.0	2.2	0.2
25	14.6	23.0	17.8	79.7	20.0	0.0	20.0	0.1
26	15.5	22.4	18.3	83.3	0.4	0.0	0.4	2.2
27	16.0	23.8	18.5	87.3	3.7	0.0	3.7	2.8
28	15.6	24.3	20.0	78.0	0.1	0.2	0.3	2.3
29	16.2	27.5	21.6	67.7	0.0	17.6	17.6	7.2
30	16.5	25.5	19.6	84.3	3.4	8.5	11.9	2.9
31	17.0	24.2	18.6	86.0	7.8	0.0	7.8	2.8
Total:					76.7	160.4	237.1	78.4
Promedio:	16.0	24.1	19.1	81.5				

Abril	Temperatura (°C)			Hum. Rel.(%)	Precipitación (mm)			Brillo Sol.(h)
	Min.	Máx.	Med.		Día	Noche	Total	
1	16.5	25.5	19.2	80.0	5.7	0.0	5.7	3.6
2	16.1	22.5	19.4	83.0	0.0	0.0	0.0	0.7
3	16.5	24.6	19.6	80.3	0.0	0.0	0.0	2.2
4	15.3	21.2	17.2	93.3	14.4	0.0	14.4	0.3
5	16.1	21.8	17.8	89.3	4.7	0.0	4.7	0.3
6	16.0	23.5	19.7	80.3	0.0	0.9	0.9	1.7
7	16.2	22.0	18.8	88.3	0.0	0.0	0.0	0.2
8	16.0	24.6	18.4	83.3	41.3	17.3	58.6	4.5
9	15.4	24.4	17.8	84.3	1.0	0.0	1.0	2.1
10	15.0	24.0	18.8	79.7	0.5	6.0	6.5	3.3
11	15.3	27.0	18.1	77.7	15.3	18.8	34.1	7.4
12	15.6	25.6	17.7	87.3	0.3	0.0	0.3	0.9
13	15.0	22.5	17.9	79.7	8.3	4.8	13.1	3.9
14	14.8	22.6	18.6	75.3	0.0	0.0	0.0	2.0
15	13.7	27.0	20.6	66.3	0.0	0.0	0.0	9.3
16	16.5	24.4	19.2	82.0	0.0	0.0	0.0	2.4
17	16.6	22.6	19.1	84.3	4.8	0.0	4.8	0.8
18	16.4	22.0	18.3	81.7	3.2	1.7	4.9	0.9
19	15.5	25.9	20.3	70.7	0.0	3.4	3.4	6.6
20	15.9	26.0	19.4	76.3	13.1	0.0	13.1	4.9
21	14.6	27.2	21.4	73.0	0.0	0.4	0.4	8.0
22	17.5	27.0	21.2	67.7	0.0	0.3	0.3	5.4
23	16.5	22.5	17.8	91.7	15.8	0.5	16.3	0.4
24	16.5	24.0	19.4	83.7	0.0	32.6	32.6	0.7
25	15.1	23.5	19.2	85.7	0.0	3.0	3.0	1.5
26	15.4	21.8	18.4	87.7	18.5	0.0	18.5	0.7
27	15.5	23.2	18.2	81.0	7.7	0.0	7.7	1.5
28	14.9	25.8	19.3	81.0	3.0	15.2	18.2	4.2
29	16.8	22.5	18.6	95.0	18.0	19.5	37.5	1.5
30	16.0	22.6	18.0	94.0	26.5	0.9	27.4	1.3
31								
Total:					202.1	125.3	327.4	83.2
Promedio:	15.8	24.0	18.9	82.1				

Estación: El Jazmín
Año : 2006

Dpto: Risaralda
Mpio: Santa Rosa de Cabal

Latitud : 4° 55' N
Longitud: 75° 37' W
Altitud: 1635 m

Mayo	Temperatura (°C)			Hum. Rel.(%)	Precipitación (mm)			Brillo Sol.(h)
	Min.	Máx.	Med.		Día	Noche	Total	
1	15.0	25.0	18.9	84.0	21.5	7.0	28.5	5.3
2	16.0	24.0	18.4	81.7	6.9	0.0	6.9	2.1
3	15.8	26.1	19.4	78.0	16.2	10.0	26.2	4.0
4	16.5	23.5	19.2	83.0	1.0	0.4	1.4	0.8
5	16.0	23.4	18.4	80.7	0.9	0.4	1.3	0.5
6	16.2	23.8	19.0	82.7	0.4	0.0	0.4	1.1
7	16.0	24.5	18.1	85.0	11.6	0.7	12.3	1.7
8	16.4	23.0	19.0	88.7	0.2	59.0	59.2	0.7
9	15.0	22.0	18.0	87.3	0.3	2.0	2.3	0.8
10	15.4	24.2	18.2	80.7	2.6	3.0	5.6	2.1
11	15.0	24.0	18.9	77.7	6.8	1.4	8.2	2.6
12	16.0	24.5	19.0	78.7	1.9	0.4	2.3	4.4
13	15.0	24.6	19.2	75.3	2.8	0.0	2.8	2.9
14	14.0	27.5	20.3	69.3	0.0	0.0	0.0	9.3
15	16.5	25.0	21.2	74.0	0.0	0.1	0.1	2.6
16	16.7	23.9	19.0	85.0	11.9	8.6	20.5	1.4
17	15.8	22.3	18.5	84.7	0.6	0.0	0.6	1.1
18	15.5	24.3	20.8	83.7	0.0	15.8	15.8	4.4
19	15.4	20.8	18.8	80.3	1.3	0.0	1.3	0.2
20	14.0	23.6	19.8	76.0	0.8	0.0	0.8	4.1
21	17.1	24.0	18.8	87.3	2.8	0.0	2.8	1.1
22	16.0	26.0	21.5	68.0	0.0	0.0	0.0	7.0
23	16.8	24.5	20.0	75.0	0.0	0.7	0.7	7.3
24	17.0	24.4	19.2	83.3	0.0	1.4	1.4	1.3
25	16.0	23.6	20.0	83.3	1.1	0.0	1.1	4.9
26	17.5	24.5	20.0	81.7	0.6	5.9	6.5	1.8
27	16.4	25.4	19.6	80.7	0.0	2.7	2.7	3.6
28	16.6	23.8	18.8	86.7	28.6	3.9	32.5	3.2
29	16.0	22.2	18.3	90.0	9.4	0.0	9.4	0.6
30	14.0	24.3	19.6	81.0	0.0	21.0	21.0	4.5
31	17.0	24.5	19.5	88.3	0.7	6.4	7.1	4.2
Total:					130.9	150.8	281.7	91.6
Promedio:	15.9	24.1	19.3	81.3				

Junio	Temperatura (°C)			Hum. Rel.(%)	Precipitación (mm)			Brillo Sol.(h)
	Min.	Máx.	Med.		Día	Noche	Total	
1	16.2	21.4	17.6	95.3	9.9	36.6	46.5	0.1
2	15.4	22.0	19.7	79.7	0.8	3.2	4.0	4.2
3	15.0	24.6	18.7	85.7	0.0	0.2	0.2	4.1
4	14.6	20.6	16.8	86.3	1.6	24.6	26.2	0.8
5	14.5	22.5	17.6	89.0	0.0	9.0	9.0	2.6
6	15.5	22.0	19.2	82.0	0.2	0.0	0.2	0.8
7	15.8	18.5	16.6	94.0	17.1	1.3	18.4	0.0
8	14.8	22.7	18.4	80.7	0.9	15.5	16.4	3.4
9	15.5	19.4	17.0	91.3	4.4	12.3	16.7	0.2
10	14.8	21.0	17.8	85.3	0.4	0.1	0.5	0.1
11	15.4	22.0	17.0	90.3	4.7	0.2	4.9	4.0
12	15.3	23.1	18.6	77.0	0.0	0.0	0.0	1.0
13	14.5	22.4	17.4	89.7	16.3	0.0	16.3	2.6
14	14.8	24.1	19.0	77.7	0.5	27.4	27.9	4.8
15	14.7	22.9	19.0	81.3	0.6	3.0	3.6	1.8
16	16.0	24.0	19.6	80.0	0.4	0.0	0.4	5.0
17	15.1	23.6	19.9	78.0	0.4	0.0	0.4	3.1
18	16.0	25.1	20.3	78.0	0.0	0.0	0.0	4.5
19	15.5	25.8	20.1	72.7	0.0	15.3	15.3	7.3
20	15.2	23.5	18.9	85.3	0.5	0.0	0.5	2.0
21	15.8	20.8	19.0	89.0	8.5	0.0	8.5	5.6
22	14.3	26.5	21.1	68.7	0.0	0.0	0.0	5.4
23	16.6	25.8	20.8	75.3	0.0	10.7	10.7	2.2
24	15.4	25.4	20.6	70.3	0.0	0.0	0.0	4.7
25	16.4	25.0	19.0	82.0	15.0	0.0	15.0	2.8
26	14.8	27.4	21.2	71.7	0.0	9.6	9.6	8.3
27	17.5	25.0	21.0	73.7	0.0	0.0	0.0	3.5
28	17.0	26.0	21.5	68.3	0.0	0.0	0.0	5.1
29	15.5	26.6	22.2	63.7	0.0	0.0	0.0	8.4
30	17.0	27.0	22.3	62.7	0.0	0.0	0.0	8.8
31								
Total:					82.2	169.0	251.2	107.2
Promedio:	15.5	23.6	19.3	80.2				

Estación: El Jazmín
Año : 2006

Dpto: Risaralda
Mpio: Santa Rosa de Cabal

Latitud : 4° 55' N
Longitud: 75° 37' W
Altitud: 1635 m

Julio	Temperatura (°C)			Hum. Rel.(%)	Precipitación (mm)			Brillo Sol.(h)
	Min.	Máx.	Med.		Día	Noche	Total	
1	16.5	27.5	22.8	58.0	0.0	0.0	0.0	9.3
2	16.0	25.2	21.4	67.0	0.0	0.0	0.0	0.6
3	16.4	26.0	21.6	70.3	0.0	0.0	0.0	3.6
4	16.5	24.0	20.1	82.3	1.8	0.1	1.9	1.4
5	16.2	22.5	19.2	83.7	0.0	0.0	0.0	1.7
6	16.0	26.7	20.6	72.7	0.0	0.7	0.7	8.4
7	17.5	24.8	20.0	84.3	0.3	0.0	0.3	1.7
8	16.4	26.0	20.8	71.7	0.0	0.0	0.0	6.2
9	15.5	24.6	20.0	75.0	0.0	0.0	0.0	3.5
10	15.0	25.0	20.0	75.0	0.0	0.0	0.0	3.5
11	15.8	26.2	20.8	73.0	0.0	0.0	0.0	5.6
12	15.5	26.0	20.8	76.3	0.0	0.0	0.0	3.7
13	17.5	25.3	21.0	78.3	0.7	0.0	0.7	2.2
14	17.2	25.7	21.0	74.3	0.0	0.5	0.5	3.3
15	16.0	25.4	19.6	71.7	0.0	0.0	0.0	4.0
16	15.4	23.5	19.8	77.7	0.0	0.0	0.0	2.1
17	15.5	24.4	19.4	82.3	3.0	10.4	13.4	2.6
18	16.5	23.8	19.5	84.3	0.0	9.1	9.1	0.9
19	16.6	22.9	19.2	87.0	0.0	0.0	0.0	1.9
20	14.9	26.4	20.8	66.0	0.0	0.0	0.0	5.0
21	16.0	25.7	20.4	74.7	0.2	0.2	0.4	3.6
22	16.3	22.5	19.4	84.7	0.0	1.4	1.4	0.5
23	16.5	25.4	19.8	72.0	0.0	15.9	15.9	4.2
24	15.8	23.5	19.5	75.3	0.0	0.3	0.3	2.0
25	16.0	25.7	19.5	77.7	1.3	11.6	12.9	5.2
26	15.9	21.6	17.5	85.3	1.0	4.1	5.1	0.9
27	15.0	22.7	18.6	80.0	0.7	56.6	57.3	2.1
28	14.5	18.5	16.3	92.0	4.5	0.0	4.5	0.0
29	13.5	22.2	16.8	87.0	12.0	0.0	12.0	2.4
30	14.0	25.1	19.3	74.0	1.3	0.0	1.3	7.3
31	15.5	26.0	20.4	60.0	0.0	0.0	0.0	7.2
Total:					26.8	110.9	137.7	106.6
Promedio:	15.9	24.5	19.9	76.6				

Agosto	Temperatura (°C)			Hum. Rel.(%)	Precipitación (mm)			Brillo Sol.(h)
	Min.	Máx.	Med.		Día	Noche	Total	
1	15.5	26.0	19.6	74.7	0.0	0.0	0.0	5.4
2	15.4	26.5	21.2	61.0	0.0	0.0	0.0	7.5
3	13.8	26.5	20.6	60.3	0.0	0.0	0.0	8.7
4	14.5	26.0	20.9	66.7	0.0	0.0	0.0	7.6
5	15.4	26.5	21.4	67.7	0.0	0.0	0.0	7.5
6	15.5	25.2	20.6	69.3	0.0	0.0	0.0	4.5
7	15.8	24.5	19.8	79.7	0.0	0.0	0.0	1.2
8	16.4	27.0	19.3	83.3	2.6	0.2	2.8	1.7
9	15.7	26.4	20.9	76.0	0.0	0.0	0.0	3.9
10	15.5	28.0	21.7	66.0	0.0	0.0	0.0	9.2
11	16.5	20.7	18.4	94.0	14.2	0.0	14.2	0.0
12	16.0	26.5	20.4	71.7	0.0	0.0	0.0	8.8
13	14.5	27.2	21.0	65.3	0.0	0.0	0.0	8.0
14	15.5	27.0	21.5	68.0	0.0	0.5	0.5	9.6
15	17.0	24.5	20.6	74.0	0.0	0.0	0.0	2.4
16	16.5	22.9	18.4	89.0	2.1	0.0	2.1	3.0
17	16.6	24.0	19.4	83.0	7.2	20.8	28.0	4.0
18	15.5	20.6	18.0	86.0	2.6	0.0	2.6	0.5
19	15.0	24.9	18.5	65.7	5.1	0.0	5.1	5.7
20	15.5	26.2	20.8	70.0	0.0	0.0	0.0	7.1
21	16.5	26.0	21.5	69.7	0.0	0.0	0.0	4.0
22	15.5	26.4	20.8	68.3	0.0	0.0	0.0	6.8
23	16.0	26.3	20.4	74.7	0.0	47.8	47.8	6.2
24	15.5	24.0	19.2	79.3	0.0	23.5	23.5	3.8
25	15.0	18.9	16.7	91.3	22.6	0.0	22.6	0.0
26	14.5	22.8	17.7	88.0	1.0	0.0	1.0	3.3
27	15.5	25.0	20.1	69.3	0.2	0.0	0.2	6.1
28	16.1	25.1	19.9	75.7	0.0	0.0	0.0	4.5
29	16.5	25.6	19.8	71.0	0.1	0.0	0.1	6.0
30	14.0	24.3	18.8	81.0	0.9	0.0	0.9	3.5
31	15.5	26.6	20.6	72.7	0.0	7.0	7.0	6.5
Total:					58.6	99.8	158.4	157.0
Promedio:	15.6	25.1	20.0	74.6				

Estación: El Jazmín
Año : 2006

Dpto: Risaralda
Mpio: Santa Rosa de Cabal

Latitud : 4° 55' N
Longitud: 75° 37' W
Altitud: 1635 m

Septiembre	Temperatura (°C)			Hum. Rel.(%)	Precipitación (mm)			Brillo Sol.(h)
	Min.	Máx.	Med.		Día	Noche	Total	
1	15.5	23.9	18.7	81.0	0.0	0.0	0.0	5.2
2	15.0	26.4	20.7	68.3	0.0	0.0	0.0	8.0
3	15.5	24.1	19.6	78.0	0.0	4.1	4.1	5.5
4	15.4	22.6	18.8	76.3	0.1	0.3	0.4	2.5
5	14.5	27.2	19.2	70.7	0.4	0.0	0.4	7.0
6	14.8	25.5	19.4	73.3	3.3	1.4	4.7	6.1
7	15.5	23.2	19.6	75.0	0.0	0.0	0.0	1.5
8	15.6	25.0	20.7	67.7	0.0	4.0	4.0	5.6
9	16.5	25.7	20.8	71.3	0.0	0.0	0.0	6.7
10	15.0	24.8	20.9	72.7	0.5	0.0	0.5	6.3
11	15.5	24.4	18.8	78.3	5.9	32.7	38.6	1.8
12	15.6	25.5	18.7	83.3	0.0	0.0	0.0	3.4
13	15.4	21.1	18.0	84.0	1.5	0.0	1.5	0.3
14	15.3	25.7	20.0	68.3	0.0	1.6	1.6	5.2
15	16.4	23.6	19.6	78.0	0.0	2.9	2.9	1.8
16	16.5	25.2	20.0	76.3	0.0	9.0	9.0	4.8
17	15.3	21.2	17.8	87.7	4.2	1.1	5.3	0.8
18	15.4	21.5	17.9	88.0	1.8	0.0	1.8	0.6
19	13.6	23.5	18.6	79.7	0.1	0.9	1.0	4.4
20	15.5	26.2	20.1	72.7	0.0	0.5	0.5	9.8
21	15.3	26.0	19.0	86.7	6.1	0.4	6.5	5.4
22	16.0	27.2	21.0	70.0	0.0	0.0	0.0	9.0
23	15.9	27.4	20.5	73.0	0.4	0.0	0.4	8.1
24	15.0	21.8	17.8	84.7	3.5	0.0	3.5	0.1
25	14.5	26.1	20.4	69.7	0.0	7.0	7.0	7.6
26	15.5	26.5	19.8	66.7	0.0	0.0	0.0	7.6
27	14.8	27.5	21.4	60.3	0.0	0.0	0.0	9.3
28	14.5	26.6	21.2	62.7	0.0	17.6	17.6	7.1
29	16.5	25.3	19.6	80.0	0.0	0.0	0.0	4.6
30	17.0	24.7	20.6	75.0	0.0	0.0	0.0	2.8
31								
Total:					27.8	83.5	111.3	148.9
Promedio:	15.4	24.8	19.6	75.3				

Octubre	Temperatura (°C)			Hum. Rel.(%)	Precipitación (mm)			Brillo Sol.(h)
	Min.	Máx.	Med.		Día	Noche	Total	
1	16.5	24.5	20.0	79.3	0.3	0.0	0.3	3.6
2	16.4	24.0	18.8	80.7	2.1	0.0	2.1	1.2
3	15.8	24.3	18.8	80.0	4.2	4.8	9.0	3.2
4	16.0	24.2	19.9	79.3	0.0	0.0	0.0	2.5
5	17.0	27.5	21.8	68.0	0.0	0.0	0.0	7.7
6	17.5	26.2	21.5	74.3	0.0	0.0	0.0	3.5
7	17.0	25.0	20.5	78.3	0.0	11.6	11.6	2.0
8	17.3	25.1	20.6	75.7	0.0	0.0	0.0	3.7
9	17.5	25.2	19.7	82.7	0.1	1.4	1.5	2.8
10	17.0	26.6	20.4	76.3	0.0	0.0	0.0	3.9
11	16.5	20.5	16.9	95.0	11.0	0.0	11.0	0.1
12	14.4	23.2	18.2	86.3	5.9	21.1	27.0	3.3
13	15.0	23.4	18.6	81.7	33.2	27.7	60.9	3.1
14	16.0	23.0	17.3	88.3	2.0	2.9	4.9	0.2
15	15.5	22.0	17.5	84.3	1.0	37.4	38.4	0.3
16	15.4	23.2	16.8	89.7	21.5	0.1	21.6	0.5
17	15.5	20.8	17.1	89.0	3.0	1.0	4.0	0.2
18	14.8	25.0	18.6	80.3	0.0	0.3	0.3	4.9
19	16.0	23.2	19.2	72.3	0.0	0.0	0.0	3.1
20	15.5	26.0	19.5	52.0	0.0	0.0	0.0	8.0
21	13.0	25.8	20.2	58.0	0.0	0.0	0.0	8.8
22	15.8	25.2	20.1	70.7	0.0	4.1	4.1	3.7
23	15.4	21.7	17.9	90.7	0.1	0.0	0.1	0.8
24	14.0	25.4	18.8	76.7	0.0	9.3	9.3	3.6
25	16.3	24.3	19.4	83.0	3.9	5.8	9.7	5.0
26	16.4	24.5	19.0	84.0	9.6	0.3	9.9	2.6
27	17.0	23.6	19.6	81.7	0.0	0.0	0.0	3.2
28	16.2	22.4	18.2	92.3	5.3	0.0	5.3	0.5
29	16.5	23.5	21.2	70.0	0.0	18.6	18.6	4.0
30	16.5	20.7	17.8	89.7	19.8	4.5	24.3	0.6
31	16.0	25.4	18.9	81.0	21.0	22.3	43.3	5.6
Total:					144.0	173.2	317.2	96.2
Promedio:	16.0	24.0	19.1	79.7				

Estación: El Jazmín
Año : 2006

Dpto: Risaralda
Mpio: Santa Rosa de Cabal

Latitud : 4° 55' N
Longitud: 75° 37' W
Altitud: 1635 m

Noviembre	Temperatura (°C)			Hum. Rel.(%)	Precipitación (mm)			Brillo Sol.(h)
	Min.	Máx.	Med.		Día	Noche	Total	
1	16.5	23.6	18.6	78.3	18.6	0.9	19.5	2.3
2	15.8	25.0	19.5	75.3	4.1	8.7	12.8	5.9
3	15.4	25.2	19.6	72.0	0.0	0.0	0.0	6.0
4	15.8	26.7	21.2	65.3	0.0	0.2	0.2	8.6
5	15.4	21.3	18.2	84.0	6.3	0.0	6.3	0.0
6	14.6	24.4	19.2	72.0	0.0	41.8	41.8	4.6
7	15.4	22.0	18.2	87.3	5.6	40.0	45.6	1.0
8	16.0	20.5	17.6	86.3	1.8	4.2	6.0	0.2
9	14.6	23.5	18.7	82.3	0.2	2.9	3.1	3.7
10	15.2	24.0	19.2	81.7	0.0	0.0	0.0	3.6
11	16.0	23.0	18.4	82.0	10.4	23.4	33.8	2.0
12	15.0	22.5	17.7	85.7	31.5	0.3	31.8	2.1
13	13.5	23.5	18.2	80.3	9.7	9.1	18.8	2.8
14	14.6	20.3	16.4	88.7	6.8	0.1	6.9	0.1
15	14.4	22.3	17.4	83.7	9.0	9.8	18.8	1.1
16	14.5	24.2	19.2	76.3	0.0	1.5	1.5	5.2
17	15.4	22.6	18.5	84.3	9.8	0.0	9.8	1.9
18	14.5	21.8	18.0	87.7	18.5	0.0	18.5	3.8
19	14.0	24.6	19.0	77.0	0.0	18.3	18.3	4.3
20	14.5	23.0	18.8	81.0	0.0	5.6	5.6	3.8
21	15.0	21.5	18.2	83.3	0.4	0.0	0.4	3.8
22	14.9	23.0	18.4	80.3	0.0	1.0	1.0	1.8
23	14.2	22.5	18.7	78.0	13.4	0.2	13.6	4.8
24	15.6	20.9	17.8	85.0	2.9	0.0	2.9	1.4
25	13.8	25.0	18.1	75.3	0.6	7.2	7.8	2.3
26	15.8	23.4	18.6	82.0	1.0	0.0	1.0	2.2
27	15.0	23.6	18.9	81.3	7.5	9.1	16.6	1.7
28	16.5	21.8	18.6	87.0	0.0	0.0	0.0	0.3
29	15.6	21.6	18.0	86.0	1.9	0.0	1.9	1.3
30	14.0	25.5	20.7	70.0	0.0	22.5	22.5	5.7
31								
Total:					160.0	206.8	366.8	88.3
Promedio:	15.1	23.1	18.6	80.6				

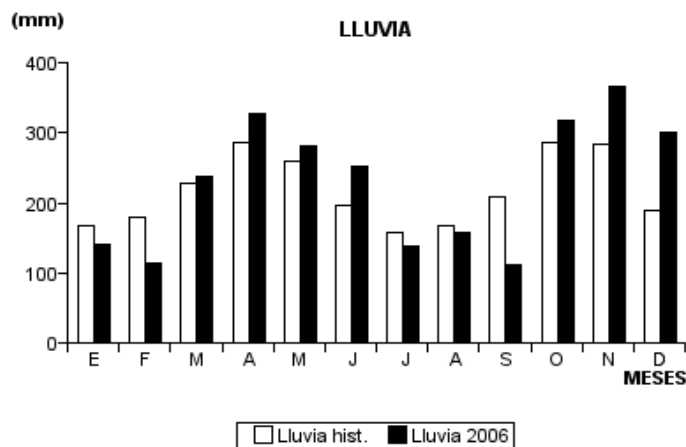
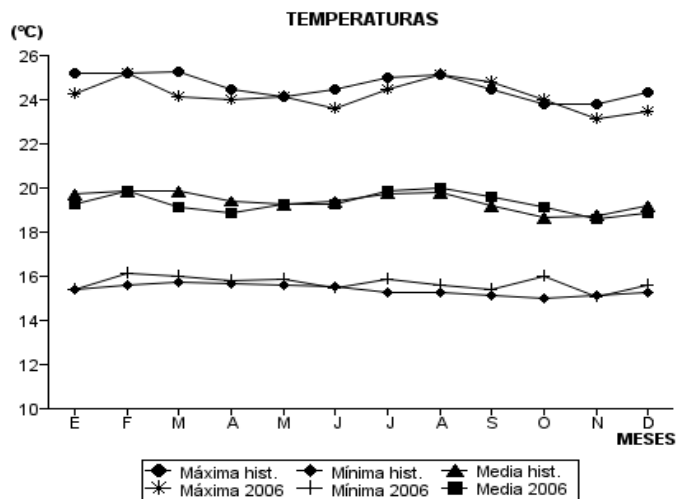
Diciembre	Temperatura (°C)			Hum. Rel.(%)	Precipitación (mm)			Brillo Sol.(h)
	Min.	Máx.	Med.		Día	Noche	Total	
1	15.8	24.5	19.2	83.7	0.0	0.0	0.0	3.1
2	16.5	23.0	19.0	79.7	31.2	2.7	33.9	1.2
3	16.3	24.8	19.6	76.0	10.1	4.0	14.1	6.2
4	15.4	26.8	20.2	71.0	0.0	0.0	0.0	8.0
5	16.8	23.3	19.3	86.3	1.2	0.0	1.2	1.0
6	15.9	22.6	19.5	83.3	0.0	26.2	26.2	1.1
7	16.0	19.1	17.2	90.7	9.3	0.0	9.3	0.0
8	15.6	23.7	19.0	75.7	0.0	32.1	32.1	1.3
9	15.5	21.5	17.4	80.7	0.5	0.5	1.0	0.3
10	15.4	25.8	19.6	73.7	0.0	0.0	0.0	7.1
11	15.0	25.3	18.6	80.3	11.4	67.4	78.8	3.9
12	14.5	20.5	17.2	94.3	0.9	0.2	1.1	0.1
13	15.5	22.8	18.8	81.0	0.5	7.9	8.4	2.7
14	16.0	22.7	18.4	75.7	1.7	0.0	1.7	1.1
15	17.0	24.5	20.3	78.7	0.1	2.5	2.6	3.8
16	16.5	25.0	19.3	78.3	1.0	5.0	6.0	3.8
17	15.5	24.4	19.1	72.7	0.0	0.0	0.0	5.6
18	15.0	25.0	20.0	75.3	0.2	4.0	4.2	4.5
19	16.5	23.4	19.2	78.0	3.3	17.2	20.5	1.2
20	15.9	18.0	16.2	93.0	26.5	0.1	26.6	0.0
21	14.0	21.6	17.8	80.7	0.3	0.0	0.3	1.1
22	14.8	23.2	18.0	75.0	0.8	0.0	0.8	3.3
23	14.6	25.0	19.2	74.7	0.4	3.0	3.4	5.5
24	16.2	24.0	19.4	76.7	0.0	11.0	11.0	3.2
25	14.6	23.5	18.9	82.0	5.6	0.0	5.6	0.1
26	16.0	22.8	18.1	81.7	6.5	5.6	12.1	1.2
27	15.8	22.3	18.9	83.3	0.7	0.0	0.7	1.7
28	15.0	24.5	18.9	75.0	0.0	0.0	0.0	3.2
29	14.5	27.2	21.2	67.0	0.0	0.0	0.0	8.9
30	16.0	25.4	19.4	72.7	0.0	0.0	0.0	2.5
31	15.5	23.5	19.0	79.7	0.0	0.0	0.0	2.5
Total:					112.2	189.4	301.6	89.2
Promedio:	15.6	23.5	18.9	79.2				

Estación: El Jazmín
Año : 2006

Dpto: Risaralda
Mpio: Santa Rosa de Cabal

Latitud : 4° 55' N
Longitud: 75° 37' W
Altitud: 1635 m

MES	TEMPERATURA (°C)					Hum. Rel.(%)	PRECIPITACIÓN		
	Mín. Med.	Máx. Med.	Media	Max. Abs.	Mín. Abs.		Total mm.	Dias Lluvia	Brillo Sol.(h)
Enero	15.4	24.3	19.3	27.0	13.5	80.0	139.4	25	105.9
Febrero	16.1	25.2	19.9	28.0	14.2	78.5	113.7	14	130.7
Marzo	16.0	24.1	19.1	27.5	14.6	81.5	237.1	27	78.4
Abril	15.8	24.0	18.9	27.2	13.7	82.1	327.4	24	83.2
Mayo	15.9	24.1	19.3	27.5	14.0	81.3	281.7	29	91.6
Junio	15.5	23.6	19.3	27.4	14.3	80.2	251.2	22	107.2
Julio	15.9	24.5	19.9	27.5	13.5	76.6	137.7	17	106.6
Agosto	15.6	25.1	20.0	28.0	13.8	74.6	158.4	15	157.0
Septiembre	15.4	24.8	19.6	27.5	13.6	75.3	111.3	20	148.9
Octubre	16.0	24.0	19.1	27.5	13.0	79.7	317.2	22	96.2
Noviembre	15.1	23.1	18.6	26.7	13.5	80.6	366.8	27	88.3
Diciembre	15.6	23.5	18.9	27.2	14.0	79.2	301.6	23	89.2
Promedio:	15.7	24.2	19.3			79.1			
Absoluta:				28.0	13.0				
Total:							2743.5	265	1283.2



Estación: San Antonio
Año : 2006

Dpto: Santander
Mpio: Floridablanca

Latitud : 7° 6' N
Longitud: 73° 4' W
Altitud: 1539 m

Enero	Temperatura (°C)			Hum. Rel.(%)	Precipitación (mm)			Brillo Sol.(h)
	Min.	Máx.	Med.		Día	Noche	Total	
1	15.0	22.6	18.7	84.3	0.0	0.0	0.0	4.2
2	15.8	23.6	18.6	84.0	0.0	0.2	0.2	7.1
3	16.4	21.7	18.3	90.3	0.0	0.0	0.0	1.5
4	15.6	19.4	17.0	98.3	0.6	1.6	2.2	0.4
5	15.0	17.0	16.1	96.3	12.1	0.0	12.1	0.0
6	14.8	19.5	17.0	95.3	4.6	5.1	9.7	0.6
7	15.0	19.7	17.1	93.7	0.2	0.0	0.2	0.4
8	15.8	21.0	18.1	84.3	0.0	0.0	0.0	0.0
9	15.4	23.5	19.0	84.0	0.0	0.0	0.0	3.2
10	15.9	23.1	19.1	82.3	0.0	0.0	0.0	2.6
11	15.8	23.9	19.6	88.0	0.0	0.0	0.0	4.4
12	15.6	22.6	19.0	84.3	0.0	0.0	0.0	1.5
13	16.8	23.3	19.5	86.0	0.0	0.0	0.0	2.7
14	17.3	25.2	20.2	89.7	0.0	0.0	0.0	5.1
15	16.4	22.7	18.5	94.3	12.3	0.0	12.3	3.4
16	16.3	23.2	19.1	88.3	0.0	0.0	0.0	2.2
17	16.6	23.0	19.4	86.0	0.0	0.0	0.0	3.2
18	16.3	23.3	18.9	86.7	0.0	0.0	0.0	2.6
19	15.2	23.9	18.7	82.0	0.0	0.0	0.0	6.1
20	15.4	21.9	18.1	85.0	0.0	0.0	0.0	2.8
21	16.0	24.9	19.3	81.0	0.0	0.0	0.0	8.5
22	16.4	25.1	19.5	80.7	0.0	0.0	0.0	4.9
23	16.5	24.1	20.0	86.0	0.0	2.4	2.4	5.6
24	16.6	23.5	19.9	88.7	0.0	0.0	0.0	2.4
25	17.5	24.2	20.5	82.0	0.0	0.0	0.0	1.8
26	18.1	24.5	20.6	89.0	0.0	0.0	0.0	2.2
27	18.2	21.7	19.7	95.7	1.1	0.4	1.5	0.0
28	16.9	22.7	19.2	90.0	0.9	0.2	1.1	2.5
29	17.5	23.3	19.8	82.0	0.0	0.0	0.0	0.5
30	16.4	24.9	20.2	84.7	0.0	0.0	0.0	4.9
31	17.4	23.2	20.1	89.7	0.0	55.8	55.8	2.6
Total:					31.8	65.7	97.5	89.9
Promedio:	16.3	22.8	19.0	87.5				

Febrero	Temperatura (°C)			Hum. Rel.(%)	Precipitación (mm)			Brillo Sol.(h)
	Min.	Máx.	Med.		Día	Noche	Total	
1	16.7	22.5	19.7	92.7	0.5	0.0	0.5	1.0
2	17.4	23.8	19.9	90.7	0.4	0.0	0.4	0.6
3	17.0	24.0	19.6	93.7	0.2	0.4	0.6	1.1
4	17.3	22.0	18.8	93.0	0.0	0.0	0.0	1.3
5	16.5	22.0	19.0	86.0	0.7	0.0	0.7	2.6
6	16.0	21.5	18.6	86.3	0.0	0.0	0.0	2.1
7	15.7	23.2	19.2	88.3	0.0	0.7	0.7	4.5
8	16.0	23.2	19.3	87.7	0.0	64.9	64.9	4.2
9	16.5	21.8	19.2	86.3	0.0	21.0	21.0	0.6
10	16.4	22.0	19.2	87.7	0.0	0.0	0.0	0.8
11	17.0	23.7	20.2	83.3	0.0	0.0	0.0	3.1
12	17.5	23.8	20.4	91.0	0.0	0.0	0.0	3.8
13	16.8	21.6	18.8	89.0	0.0	0.0	0.0	0.6
14	15.7	21.5	18.4	90.3	0.0	0.0	0.0	4.9
15	15.4	24.3	19.3	80.3	0.0	0.0	0.0	8.0
16	16.7	25.9	20.5	83.0	0.0	0.0	0.0	10.3
17	17.8	24.5	20.4	79.3	0.0	0.0	0.0	6.0
18	16.8	24.6	19.9	91.0	0.0	0.0	0.0	5.6
19	17.5	24.0	20.0	88.0	0.0	0.0	0.0	5.8
20	16.8	25.0	19.6	79.7	0.0	0.0	0.0	10.0
21	15.5	24.7	19.6	82.0	0.0	0.0	0.0	9.7
22	16.0	24.8	19.8	80.3	0.0	0.0	0.0	9.4
23	16.6	24.0	20.5	83.7	0.0	0.0	0.0	2.6
24	17.7	26.8	21.1	85.3	0.0	0.0	0.0	8.0
25	17.8	25.6	21.1	81.0	0.0	0.0	0.0	9.1
26	17.0	26.1	21.2	82.0	0.0	25.5	25.5	8.0
27	15.2	19.8	17.5	93.7	2.3	0.0	2.3	0.1
28	15.5	21.4	18.5	89.7	0.0	0.0	0.0	1.7
29								
30								
31								
Total:					4.1	112.5	116.6	125.5
Promedio:	16.6	23.5	19.6	86.6				

Estación: San Antonio
Año : 2006

Dpto: Santander
Mpio: Floridablanca

Latitud : 7° 6' N
Longitud: 73° 4' W
Altitud: 1539 m

Marzo	Temperatura (°C)			Hum. Rel.(%)	Precipitación (mm)			Brillo Sol.(h)
	Min.	Máx.	Med.		Día	Noche	Total	
1	16.5	25.7	20.9	82.0	0.0	0.0	0.0	6.3
2	18.8	24.7	21.2	87.7	0.2	0.6	0.8	3.5
3	17.6	24.3	20.2	90.3	5.2	0.0	5.2	3.5
4	17.1	23.0	19.7	90.3	0.0	0.0	0.0	1.7
5	17.0	23.3	20.0	91.3	0.0	0.0	0.0	5.2
6	17.7	20.0	18.6	96.3	4.1	28.7	32.8	0.0
7	16.0	20.5	17.8	94.0	15.7	2.0	17.7	0.0
8	15.9	20.5	18.1	91.7	0.0	0.0	0.0	0.0
9	16.3	19.2	17.7	95.3	7.5	0.0	7.5	0.2
10	16.2	21.2	18.9	89.7	0.3	0.0	0.3	0.0
11	16.0	22.9	19.8	87.0	0.0	0.0	0.0	2.6
12	16.7	25.0	20.3	81.0	1.9	0.1	2.0	4.6
13	17.5	23.3	20.0	86.7	0.0	9.2	9.2	2.4
14	16.5	24.6	20.0	86.3	0.0	24.0	24.0	5.5
15	16.5	23.0	19.3	81.0	0.0	0.0	0.0	0.6
16	16.6	23.1	19.3	84.3	0.0	0.0	0.0	1.3
17	17.2	22.4	19.3	89.7	0.4	0.0	0.4	0.6
18	16.4	23.5	19.0	87.7	0.8	0.0	0.8	2.0
19	16.7	23.8	19.5	88.7	0.4	0.9	1.3	5.0
20	16.6	22.7	19.5	86.7	0.0	0.0	0.0	0.9
21	16.9	22.9	18.2	92.0	15.9	1.3	17.2	2.6
22	16.8	22.2	18.4	94.3	7.2	2.5	9.7	2.9
23	16.4	24.4	19.6	87.3	0.3	0.5	0.8	3.4
24	16.8	23.1	18.8	88.0	2.7	2.8	5.5	0.4
25	16.7	22.3	19.1	87.3	4.8	5.7	10.5	0.4
26	16.3	20.8	18.3	93.3	1.3	0.0	1.3	0.7
27	16.7	22.0	19.3	90.7	7.6	0.1	7.7	2.6
28	17.0	25.3	20.6	87.7	0.0	0.0	0.0	3.4
29	17.6	25.6	21.0	83.0	0.0	0.0	0.0	7.6
30	17.5	25.5	21.4	80.0	0.0	0.0	0.0	5.5
31	18.0	22.7	20.0	90.7	0.0	0.0	0.0	0.8
Total:					76.3	78.4	154.7	76.2
Promedio:	16.9	23.0	19.5	88.5				

Abril	Temperatura (°C)			Hum. Rel.(%)	Precipitación (mm)			Brillo Sol.(h)
	Min.	Máx.	Med.		Día	Noche	Total	
1	16.4	22.8	19.2	92.3	0.0	0.0	0.0	3.0
2	18.1	22.7	19.2	91.3	6.4	0.0	6.4	0.6
3	16.9	23.0	19.5	91.0	0.0	0.0	0.0	5.0
4	17.0	23.0	19.0	91.0	4.6	2.1	6.7	0.5
5	15.8	22.3	18.7	92.0	0.4	0.0	0.4	2.0
6	16.1	21.5	18.0	91.7	7.0	3.0	10.0	0.7
7	16.7	22.3	18.8	93.3	0.0	0.0	0.0	0.7
8	16.5	23.8	19.3	90.3	1.7	0.0	1.7	2.9
9	16.0	24.8	18.6	86.7	36.5	0.3	36.8	6.3
10	15.9	24.3	19.8	75.3	0.0	0.0	0.0	7.0
11	16.8	23.7	19.1	89.7	0.0	0.0	0.0	2.4
12	16.5	20.0	18.2	94.0	0.3	23.0	23.3	0.3
13	15.4	19.7	17.4	94.3	16.6	21.2	37.8	0.0
14	14.7	21.1	17.6	93.7	5.1	0.0	5.1	1.1
15	15.1	20.6	18.0	92.3	0.4	0.0	0.4	0.0
16	15.6	21.0	18.4	91.7	2.5	0.0	2.5	0.8
17	16.4	23.9	19.3	86.3	2.3	0.0	2.3	5.1
18	17.0	22.8	19.3	94.3	1.7	8.8	10.5	1.5
19	16.8	25.5	19.5	88.3	0.0	0.3	0.3	3.7
20	17.0	24.7	20.6	80.0	0.0	0.0	0.0	7.7
21	17.7	25.5	20.8	84.0	0.0	0.0	0.0	4.3
22	17.6	26.1	21.5	82.7	0.0	0.0	0.0	7.4
23	18.8	24.3	20.9	81.7	0.2	0.1	0.3	0.2
24	18.2	23.3	20.0	94.0	0.2	0.2	0.4	1.0
25	17.2	23.4	19.9	89.0	0.0	5.9	5.9	0.4
26	16.5	22.7	18.9	92.7	0.9	0.0	0.9	0.4
27	16.6	25.3	19.8	86.7	0.0	0.0	0.0	5.7
28	16.0	22.4	19.3	89.0	0.0	0.0	0.0	0.4
29	16.9	24.4	20.0	89.3	0.0	0.0	0.0	3.4
30	17.0	20.1	18.2	88.7	0.0	0.0	0.0	2.0
31								
Total:					86.8	64.9	151.7	76.5
Promedio:	16.6	23.0	19.2	89.2				

Estación: San Antonio
Año : 2006

Dpto: Santander
Mpio: Floridablanca

Latitud : 7° 6' N
Longitud: 73° 4' W
Altitud: 1539 m

Mayo	Temperatura (°C)			Hum. Rel.(%)	Precipitación (mm)			Brillo Sol.(h)
	Min.	Máx.	Med.		Día	Noche	Total	
1	17.5	24.6	20.3	87.3	0.0	3.0	3.0	6.7
2	17.0	24.0	19.8	86.7	1.5	0.0	1.5	1.4
3	17.5	23.7	19.5	84.3	3.8	0.0	3.8	2.8
4	17.0	24.8	18.8	92.7	0.7	5.6	6.3	2.9
5	16.9	22.8	19.4	90.3	2.4	34.3	36.7	3.9
6	16.0	24.8	19.6	88.7	7.3	0.0	7.3	2.7
7	16.9	23.2	19.2	83.7	16.4	2.7	19.1	4.2
8	17.1	23.0	19.8	88.3	0.0	0.6	0.6	2.5
9	16.5	24.0	19.9	87.0	4.0	3.1	7.1	2.7
10	17.0	21.8	19.1	93.0	0.8	0.0	0.8	0.1
11	16.0	23.8	18.9	86.3	50.5	9.8	60.3	1.7
12	16.1	22.8	19.5	85.3	0.0	0.0	0.0	3.2
13	17.6	23.1	20.0	85.3	0.0	16.0	16.0	2.9
14	16.2	25.4	20.8	81.0	0.0	0.0	0.0	6.6
15	18.2	22.8	20.0	86.3	3.7	0.0	3.7	1.3
16	17.5	23.3	19.6	86.0	5.8	2.0	7.8	2.4
17	16.6	21.6	19.1	88.3	1.5	5.6	7.1	0.1
18	16.4	23.5	19.7	87.7	0.0	0.0	0.0	0.0
19	17.7	21.3	19.1	91.7	0.0	0.0	0.0	0.1
20	16.8	23.6	20.2	82.3	0.0	0.0	0.0	5.5
21	17.4	24.7	20.0	88.0	0.0	0.0	0.0	5.3
22	16.7	25.3	20.6	84.0	0.0	0.0	0.0	7.1
23	17.2	24.3	20.4	77.7	0.0	0.0	0.0	5.2
24	17.3	23.7	19.7	92.3	0.0	0.0	0.0	2.6
25	17.4	23.9	20.0	85.0	6.4	0.0	6.4	3.8
26	17.0	25.3	20.2	88.0	0.0	0.0	0.0	6.5
27	18.0	21.2	19.4	90.7	2.0	0.0	2.0	0.1
28	17.9	22.9	20.1	87.7	1.7	0.0	1.7	0.8
29	17.3	22.3	19.8	87.7	0.3	0.0	0.3	0.0
30	17.9	25.5	20.0	84.7	0.0	0.0	0.0	5.5
31	17.8	25.1	20.8	84.0	0.0	1.0	1.0	4.8
Total:					108.8	83.7	192.5	95.4
Promedio:	17.1	23.6	19.8	86.8				

Junio	Temperatura (°C)			Hum. Rel.(%)	Precipitación (mm)			Brillo Sol.(h)
	Min.	Máx.	Med.		Día	Noche	Total	
1	18.4	21.9	19.3	90.7	6.3	0.6	6.9	1.0
2	16.5	22.8	19.0	91.7	19.9	0.0	19.9	1.3
3	17.1	24.3	20.0	85.7	0.0	4.4	4.4	2.3
4	17.0	23.7	18.8	89.3	9.0	4.5	13.5	3.9
5	16.0	23.8	19.7	89.7	0.9	3.5	4.4	1.8
6	16.4	19.5	18.3	92.7	2.6	0.4	3.0	0.0
7	16.9	20.5	17.9	93.3	21.7	6.0	27.7	0.0
8	16.3	20.8	18.1	93.3	3.3	0.1	3.4	0.1
9	16.4	22.5	19.1	92.3	4.1	0.4	4.5	2.8
10	16.2	24.0	19.3	89.0	0.7	0.3	1.0	2.5
11	16.6	23.2	19.5	90.3	0.0	0.0	0.0	0.9
12	15.9	24.5	20.1	78.3	0.0	0.0	0.0	7.5
13	16.9	24.6	20.1	83.7	0.0	0.0	0.0	5.1
14	17.4	20.1	18.8	86.3	5.7	0.0	5.7	0.3
15	16.6	22.9	19.7	88.3	2.4	0.0	2.4	2.8
16	16.5	23.4	19.9	87.7	0.0	0.0	0.0	2.0
17	17.0	23.0	19.8	84.7	0.2	0.0	0.2	3.4
18	17.5	23.3	20.0	89.0	2.2	2.6	4.8	1.3
19	17.2	24.7	20.2	84.0	0.4	0.0	0.4	6.5
20	17.0	24.9	20.4	83.0	0.0	0.6	0.6	6.2
21	17.3	20.3	18.6	84.7	2.4	0.0	2.4	0.0
22	16.6	23.2	20.2	75.3	0.0	0.0	0.0	3.7
23	17.2	24.2	19.8	84.3	3.1	0.1	3.2	3.8
24	17.4	24.0	19.9	88.0	3.7	0.0	3.7	1.6
25	17.6	23.5	19.9	84.7	0.3	0.0	0.3	2.8
26	17.3	24.9	20.7	84.3	2.9	4.2	7.1	8.1
27	18.0	24.6	20.6	87.3	0.0	0.3	0.3	6.8
28	17.8	24.8	20.1	82.0	3.0	0.0	3.0	2.7
29	18.0	24.7	20.8	84.7	0.9	0.0	0.9	2.5
30	18.2	25.8	21.6	83.0	0.0	0.0	0.0	6.7
31								
Total:					95.7	28.0	123.7	90.4
Promedio:	17.0	23.3	19.7	86.7				

Estación: San Antonio
Año : 2006

Dpto: Santander
Mpio: Floridablanca

Latitud : 7° 6' N
Longitud: 73° 4' W
Altitud: 1539 m

Julio	Temperatura (°C)			Hum. Rel.(%)	Precipitación (mm)			Brillo Sol.(h)
	Min.	Máx.	Med.		Día	Noche	Total	
1	18.7	26.7	21.5	83.7	0.0	0.0	0.0	7.1
2	19.3	25.3	21.2	84.0	0.0	0.0	0.0	4.9
3	19.0	23.2	20.8	86.0	0.9	0.0	0.9	0.0
4	17.7	23.3	20.1	84.3	17.2	5.5	22.7	0.0
5	17.0	24.3	20.0	82.0	0.7	0.0	0.7	4.1
6	17.2	23.7	20.0	86.3	0.3	0.0	0.3	1.7
7	18.5	23.0	20.3	80.0	2.8	0.0	2.8	1.1
8	18.0	22.8	20.1	81.3	0.0	0.0	0.0	1.0
9	17.9	24.1	19.8	85.3	0.7	0.0	0.7	4.0
10	18.1	25.4	19.8	85.0	0.0	0.0	0.0	5.9
11	17.9	24.3	20.3	87.3	0.0	0.0	0.0	5.2
12	17.7	25.4	20.6	79.0	0.1	2.6	2.7	2.5
13	17.4	23.5	20.2	89.3	7.0	0.0	7.0	0.8
14	16.5	22.6	18.7	91.0	88.2	0.0	88.2	0.7
15	16.4	23.8	19.2	79.7	3.0	0.3	3.3	2.2
16	16.7	22.7	19.3	91.7	4.0	0.8	4.8	0.6
17	17.3	21.5	19.0	90.3	4.0	0.0	4.0	0.0
18	16.6	23.8	19.0	93.0	2.1	0.8	2.9	4.1
19	17.3	23.0	19.2	89.7	7.1	0.0	7.1	3.4
20	17.9	23.3	19.6	88.3	0.0	0.0	0.0	4.2
21	17.8	23.7	20.3	84.3	0.0	0.0	0.0	3.7
22	17.5	22.4	18.8	94.3	10.5	0.0	10.5	0.8
23	16.6	22.3	18.8	90.0	1.7	0.0	1.7	1.8
24	16.4	25.9	19.6	77.0	0.0	0.0	0.0	5.2
25	16.1	23.9	19.9	79.3	0.0	0.0	0.0	3.6
26	17.0	23.5	19.2	83.7	2.4	2.4	4.8	3.0
27	15.3	18.7	17.7	94.0	1.5	1.5	3.0	0.2
28	15.4	18.5	17.2	96.0	2.9	0.0	2.9	0.0
29	14.5	21.7	18.3	84.3	1.2	0.0	1.2	2.4
30	16.4	25.7	20.3	81.7	1.8	0.0	1.8	7.6
31	16.5	24.8	20.4	79.7	0.0	0.0	0.0	4.7
Total:					160.1	13.9	174.0	86.5
Promedio:	17.2	23.4	19.7	85.9				

Agosto	Temperatura (°C)			Hum. Rel.(%)	Precipitación (mm)			Brillo Sol.(h)
	Min.	Máx.	Med.		Día	Noche	Total	
1	17.5	24.2	19.8	83.3	13.5	4.0	17.5	4.0
2	17.7	24.7	20.8	79.3	0.0	0.0	0.0	5.9
3	17.6	23.3	20.0	86.0	0.3	0.0	0.3	2.0
4	15.0	24.1	18.5	81.3	28.3	0.0	28.3	3.9
5	16.7	24.0	19.8	85.0	1.3	0.4	1.7	4.7
6	17.6	23.0	20.2	84.3	0.4	0.0	0.4	3.8
7	17.5	23.2	19.8	87.3	0.0	0.0	0.0	1.3
8	16.9	24.4	19.7	87.3	0.5	0.0	0.5	4.9
9	16.7	23.0	20.0	79.3	0.0	0.0	0.0	1.0
10	17.4	26.1	21.2	77.0	0.0	0.0	0.0	8.9
11	16.6	25.2	20.1	85.0	36.6	0.0	36.6	2.1
12	17.2	25.0	20.4	77.0	0.0	0.0	0.0	5.1
13	18.1	25.3	20.7	75.7	0.0	0.0	0.0	6.3
14	18.8	26.3	21.3	80.3	0.5	0.3	0.8	6.1
15	18.0	23.5	21.0	81.7	0.4	0.0	0.4	1.9
16	17.5	23.2	19.9	91.3	2.3	0.3	2.6	2.7
17	17.0	21.7	19.1	94.7	0.0	0.0	0.0	0.0
18	16.7	20.6	18.8	84.3	1.5	0.1	1.6	0.0
19	17.3	23.2	18.6	80.3	15.9	0.0	15.9	4.4
20	17.0	24.6	20.1	75.7	0.0	3.5	3.5	5.8
21	16.8	23.0	18.8	84.0	2.4	0.0	2.4	1.9
22	17.6	23.8	20.6	80.7	0.7	0.0	0.7	5.6
23	18.0	25.5	21.0	79.3	2.1	10.0	12.1	6.9
24	16.7	23.5	20.0	77.0	0.9	0.0	0.9	1.5
25	16.9	22.3	19.2	87.7	1.9	9.9	11.8	2.2
26	16.2	24.2	18.9	80.0	1.5	4.3	5.8	3.4
27	16.0	23.4	19.5	85.7	0.5	0.0	0.5	4.8
28	17.2	23.4	19.8	87.0	0.0	0.2	0.2	3.7
29	17.4	25.8	20.5	72.7	3.6	0.0	3.6	4.9
30	17.5	23.2	19.5	82.7	4.5	0.4	4.9	0.7
31	17.8	23.3	20.0	87.0	4.5	0.0	4.5	3.5
Total:					124.1	33.4	157.5	113.9
Promedio:	17.2	23.9	19.9	82.6				

Estación: San Antonio
Año : 2006

Dpto: Santander
Mpio: Floridablanca

Latitud : 7° 6' N
Longitud: 73° 4' W
Altitud: 1539 m

Septiembre	Temperatura (°C)			Hum. Rel.(%)	Precipitación (mm)			Brillo Sol.(h)
	Min.	Máx.	Med.		Día	Noche	Total	
1	17.8	23.7	19.2	89.7	16.8	0.0	16.8	3.0
2	17.2	24.1	19.9	85.3	0.0	0.0	0.0	7.0
3	16.9	24.0	19.9	81.7	0.0	0.0	0.0	9.4
4	16.5	22.1	19.3	86.0	0.5	1.0	1.5	3.9
5	17.0	24.9	19.8	81.3	2.1	4.5	6.6	2.3
6	16.0	25.9	20.4	67.7	0.0	0.4	0.4	3.1
7	16.5	21.3	19.3	88.3	3.6	1.4	5.0	0.9
8	16.6	22.2	18.8	89.7	2.0	0.0	2.0	3.7
9	16.5	24.2	19.5	90.3	2.3	0.0	2.3	5.0
10	17.1	23.2	20.0	85.0	0.0	0.0	0.0	5.7
11	17.0	23.5	19.8	88.7	0.1	0.2	0.3	3.3
12	16.9	23.3	19.2	86.0	0.4	0.0	0.4	4.1
13	17.2	22.4	18.2	91.0	0.0	0.0	0.0	1.3
14	17.0	24.8	19.4	87.0	3.0	0.5	3.5	5.6
15	16.9	25.0	19.2	87.0	0.0	0.0	0.0	3.6
16	16.5	23.0	19.6	74.0	0.9	0.0	0.9	2.4
17	16.6	23.9	19.4	87.3	2.2	3.8	6.0	5.4
18	16.0	23.6	18.3	83.3	21.3	5.9	27.2	3.3
19	15.5	24.9	19.8	77.0	0.0	0.0	0.0	5.3
20	16.6	24.0	20.1	82.0	2.8	0.0	2.8	6.8
21	16.7	24.9	19.7	87.3	14.6	0.0	14.6	6.3
22	16.7	25.2	20.4	82.3	0.0	0.0	0.0	8.3
23	17.4	25.4	21.2	69.0	0.0	0.0	0.0	6.9
24	16.5	26.0	20.4	68.7	0.0	2.4	2.4	7.6
25	17.0	25.0	20.7	78.7	0.2	13.1	13.3	7.8
26	16.9	25.3	20.9	82.3	0.0	0.0	0.0	9.4
27	17.5	25.7	21.2	79.7	0.0	0.0	0.0	7.0
28	17.9	25.1	20.4	85.3	0.0	0.0	0.0	6.4
29	18.1	24.7	20.6	81.3	0.0	0.0	0.0	2.2
30	18.0	25.8	21.2	74.0	0.4	0.0	0.4	2.2
31								
Total:					73.2	33.2	106.4	149.2
Promedio:	16.9	24.2	19.9	82.6				

Octubre	Temperatura (°C)			Hum. Rel.(%)	Precipitación (mm)			Brillo Sol.(h)
	Min.	Máx.	Med.		Día	Noche	Total	
1	17.7	22.7	20.0	78.7	2.4	0.0	2.4	3.1
2	17.5	25.7	20.3	84.7	0.0	0.0	0.0	4.2
3	17.9	25.9	20.2	84.0	0.0	5.9	5.9	6.4
4	16.9	23.1	20.0	87.7	0.0	0.3	0.3	3.2
5	17.5	25.7	20.5	83.0	0.0	0.0	0.0	7.6
6	18.0	26.4	21.2	83.7	6.1	0.0	6.1	5.8
7	18.6	25.4	20.9	82.0	0.0	0.0	0.0	3.9
8	18.0	24.5	21.1	71.3	0.0	0.0	0.0	0.8
9	17.7	23.7	20.1	87.3	1.0	0.0	1.0	1.3
10	17.4	27.2	21.5	73.0	0.0	0.0	0.0	6.4
11	16.6	23.2	19.9	82.0	0.7	6.3	7.0	3.6
12	16.9	25.2	20.6	80.7	0.0	9.9	9.9	5.7
13	17.4	20.9	18.2	89.3	3.5	11.9	15.4	0.1
14	16.5	22.0	18.8	89.7	3.8	15.3	19.1	1.6
15	16.0	22.0	18.2	87.3	0.5	0.0	0.5	0.7
16	16.8	22.7	18.2	92.0	11.9	3.5	15.4	2.6
17	15.5	20.4	17.5	92.3	7.3	0.0	7.3	1.5
18	16.7	22.9	18.8	80.0	0.0	2.7	2.7	3.6
19	16.7	21.9	18.4	87.0	4.7	0.1	4.8	1.9
20	16.4	22.1	18.3	87.3	15.1	0.0	15.1	1.6
21	16.5	22.9	19.5	88.0	0.3	13.6	13.9	2.5
22	16.8	21.2	18.8	87.3	1.4	0.0	1.4	0.8
23	16.4	22.7	19.2	88.0	7.9	3.7	11.6	2.8
24	16.0	25.2	19.9	87.3	0.0	0.0	0.0	6.9
25	17.4	25.4	20.9	81.7	0.0	0.0	0.0	7.1
26	17.0	22.7	19.8	87.3	0.1	0.2	0.3	0.7
27	16.8	22.9	19.5	85.3	2.9	0.0	2.9	1.8
28	17.6	22.9	20.2	88.7	0.0	0.0	0.0	1.0
29	16.9	23.0	19.4	89.0	0.7	0.0	0.7	3.1
30	16.5	23.8	18.5	92.0	1.3	0.2	1.5	4.1
31	17.3	23.0	19.4	83.3	1.7	0.0	1.7	3.1
Total:					73.3	73.6	146.9	99.5
Promedio:	17.0	23.5	19.6	85.2				

Estación: San Antonio
Año : 2006

Dpto: Santander
Mpio: Floridablanca

Latitud : 7° 6' N
Longitud: 73° 4' W
Altitud: 1539 m

Noviembre	Temperatura (°C)			Hum. Rel.(%)	Precipitación (mm)			Brillo Sol.(h)
	Min.	Máx.	Med.		Día	Noche	Total	
1	16.4	22.7	19.6	83.0	0.0	0.1	0.1	5.2
2	16.3	23.0	19.6	82.7	0.0	0.0	0.0	3.9
3	16.5	24.4	19.9	84.0	0.0	0.0	0.0	5.7
4	17.3	24.9	20.5	84.0	0.0	0.0	0.0	5.2
5	17.5	24.6	20.0	85.7	9.4	0.0	9.4	3.7
6	17.3	24.8	19.5	91.3	9.3	0.1	9.4	2.0
7	17.0	23.4	19.5	88.7	0.9	0.8	1.7	1.9
8	17.0	22.6	19.2	88.3	0.0	0.4	0.4	0.7
9	16.6	23.1	19.2	86.0	0.7	0.0	0.7	0.4
10	16.3	22.6	19.7	88.7	1.1	0.0	1.1	1.0
11	17.0	23.7	19.8	84.3	2.2	0.0	2.2	1.9
12	17.1	21.4	19.2	89.7	2.6	0.0	2.6	0.2
13	16.9	22.5	18.8	89.3	8.5	22.9	31.4	0.6
14	16.5	23.6	19.1	88.3	0.1	0.1	0.2	0.8
15	16.3	21.6	18.0	88.3	4.0	0.8	4.8	0.4
16	15.9	21.7	18.5	85.3	10.8	0.0	10.8	0.3
17	15.5	22.2	18.8	83.3	1.6	0.0	1.6	1.4
18	16.1	24.7	19.6	83.0	1.5	41.3	42.8	2.4
19	15.7	23.7	19.8	78.3	0.0	0.0	0.0	4.7
20	17.2	24.4	19.5	84.3	1.8	2.7	4.5	3.5
21	16.3	21.7	18.9	88.7	1.2	0.0	1.2	2.1
22	16.4	23.7	19.5	85.0	4.7	20.9	25.6	4.6
23	16.8	23.9	18.6	86.7	3.4	0.4	3.8	3.9
24	16.5	22.6	19.4	87.3	6.5	1.0	7.5	2.9
25	17.0	22.6	19.8	83.7	0.0	0.0	0.0	2.5
26	17.1	23.1	18.8	90.7	7.9	0.0	7.9	1.1
27	17.0	22.6	19.2	84.0	11.0	0.4	11.4	2.4
28	17.4	24.4	20.0	80.0	0.0	0.0	0.0	1.0
29	16.8	23.5	19.2	86.0	2.9	0.0	2.9	2.5
30	16.4	23.2	19.1	88.0	0.0	0.0	0.0	2.7
31								
Total:					92.1	91.9	184.0	71.6
Promedio:	16.7	23.2	19.3	85.9				

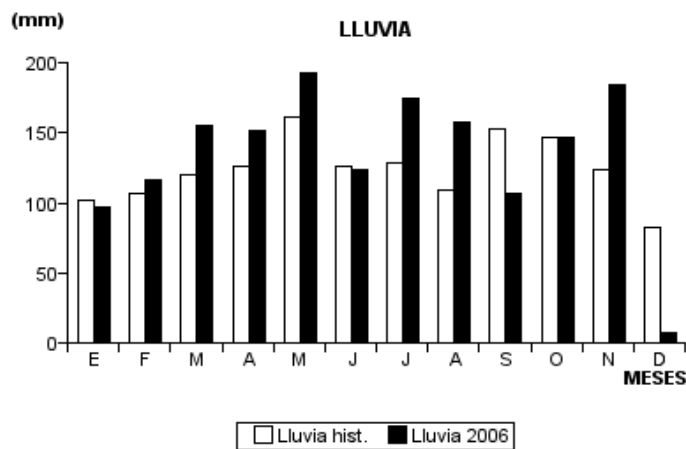
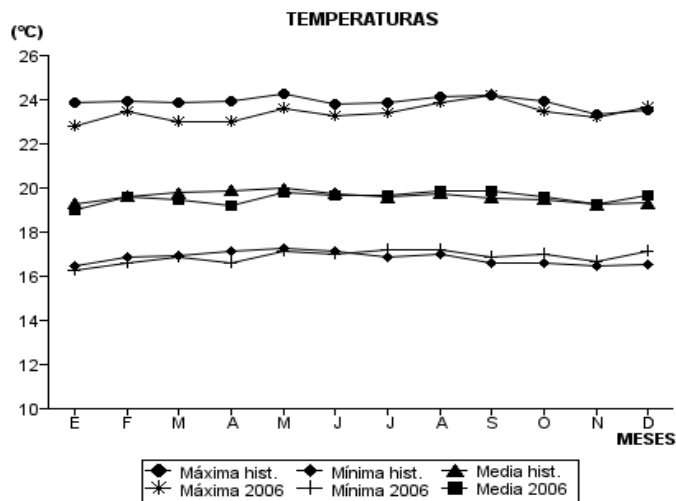
Diciembre	Temperatura (°C)			Hum. Rel.(%)	Precipitación (mm)			Brillo Sol.(h)
	Min.	Máx.	Med.		Día	Noche	Total	
1	16.5	25.2	20.0	86.0	0.0	0.0	0.0	3.2
2	17.3	23.7	20.1	84.0	0.2	0.0	0.2	1.2
3	17.0	23.8	19.7	87.0	0.1	0.0	0.1	2.5
4	17.2	22.7	19.6	88.0	0.6	0.0	0.6	0.4
5	17.4	22.3	19.4	89.7	0.2	0.0	0.2	0.8
6	16.5	22.7	19.3	89.0	0.0	0.0	0.0	0.5
7	17.2	23.8	20.2	80.0	0.0	0.0	0.0	2.7
8	16.9	24.8	20.1	83.3	0.0	0.0	0.0	3.6
9	16.8	22.7	19.2	86.3	0.0	0.0	0.0	2.3
10	16.9	23.9	19.4	85.7	0.0	0.0	0.0	3.6
11	16.5	24.4	19.6	84.0	0.6	0.0	0.6	3.2
12	17.3	20.5	18.5	92.0	0.3	0.0	0.3	0.0
13	17.1	23.1	18.4	90.3	1.3	2.9	4.2	0.7
14	16.8	21.0	18.8	88.7	0.0	0.0	0.0	0.5
15	17.0	23.5	19.5	89.3	0.0	0.0	0.0	1.7
16	17.2	23.9	20.0	85.0	0.0	0.0	0.0	4.1
17	16.4	24.0	19.9	78.7	0.0	0.0	0.0	4.4
18	17.0	24.6	20.0	80.3	0.0	0.0	0.0	5.0
19	16.5	23.9	19.7	81.3	0.0	0.0	0.0	4.3
20	17.5	23.3	19.5	84.0	0.0	0.0	0.0	2.4
21	17.4	23.7	20.0	85.7	0.0	0.0	0.0	2.0
22	16.6	23.1	19.7	79.3	0.0	0.0	0.0	2.8
23	17.8	23.6	19.9	76.7	0.0	0.0	0.0	0.2
24	17.4	24.2	20.0	79.0	0.0	0.0	0.0	2.1
25	17.3	24.5	20.0	86.0	0.8	0.0	0.8	0.9
26	17.5	22.5	19.3	90.3	0.0	0.0	0.0	1.8
27	17.0	22.2	18.8	91.3	0.0	0.0	0.0	0.7
28	16.7	24.4	19.5	89.7	0.0	0.0	0.0	1.7
29	17.2	25.7	20.6	80.3	0.0	0.0	0.0	4.7
30	17.7	26.3	20.8	77.7	0.0	0.0	0.0	4.6
31	18.3	25.7	20.4	84.0	0.0	0.0	0.0	6.2
Total:					4.1	2.9	7.0	74.8
Promedio:	17.1	23.7	19.7	84.9				

Estación: San Antonio
Año : 2006

Dpto: Santander
Mpio: Floridablanca

Latitud : 7° 6' N
Longitud: 73° 4' W
Altitud: 1539 m

MES	TEMPERATURA (°C)					PRECIPITACIÓN			
	Mín. Med.	Máx. Med.	Media	Max. Abs.	Mín. Abs.	Hum. Rel.(%)	Total mm.	Dias Lluvia	Brillo Sol.(h)
Enero	16.3	22.8	19.0	25.2	14.8	87.5	97.5	10	89.9
Febrero	16.6	23.5	19.6	26.8	15.2	86.6	116.6	9	125.5
Marzo	16.9	23.0	19.5	25.7	15.9	88.5	154.7	19	76.2
Abril	16.6	23.0	19.2	26.1	14.7	89.2	151.7	18	76.5
Mayo	17.1	23.6	19.8	25.5	16.0	86.8	192.5	20	95.4
Junio	17.0	23.3	19.7	25.8	15.9	86.7	123.7	24	90.4
Julio	17.2	23.4	19.7	26.7	14.5	85.9	174.0	21	86.5
Agosto	17.2	23.9	19.9	26.3	15.0	82.6	157.5	24	113.9
Septiembre	16.9	24.2	19.9	26.0	15.5	82.6	106.4	18	149.2
Octubre	17.0	23.5	19.6	27.2	15.5	85.2	146.9	23	99.5
Noviembre	16.7	23.2	19.3	24.9	15.5	85.9	184.0	23	71.6
Diciembre	17.1	23.7	19.7	26.3	16.4	84.9	7.0	8	74.8
Promedio:	16.9	23.4	19.6			86.0			
Absoluta:				27.2	14.5				
Total:							1612.5	217	1149.4



Estación: El Roble
Año : 2006

Dpto: Santander
Mpio: Los Santos

Latitud : 6° 52' N
Longitud: 73° 3' W
Altitud: 1646 m

Enero	Temperatura (°C)			Hum. Rel.(%)	Precipitación (mm)			Brillo Sol.(h)
	Min.	Máx.	Med.		Día	Noche	Total	
1	9.5	23.9	16.6	81.0	0.0	0.0	0.0	6.4
2	11.5	25.0	17.0	81.3	0.0	3.4	3.4	7.9
3	14.3	24.0	17.6	86.0	0.0	0.4	0.4	4.3
4	13.8	22.0	17.2	91.0	0.0	35.0	35.0	3.7
5	15.0	18.5	16.1	95.3	11.1	0.0	11.1	3.7
6	14.9	22.1	17.2	87.7	0.0	2.7	2.7	0.0
7	15.0	21.6	17.4	89.3	0.0	0.0	0.0	2.6
8	15.6	22.4	18.5	85.3	0.0	0.0	0.0	3.5
9	15.4	24.7	19.0	82.7	0.0	0.0	0.0	7.3
10	13.0	24.5	18.0	84.0	0.0	0.0	0.0	5.2
11	12.0	25.5	18.7	82.7	0.0	0.0	0.0	6.6
12	13.7	24.4	18.6	83.3	0.0	0.0	0.0	7.4
13	13.8	25.3	18.8	85.3	0.0	0.0	0.0	6.6
14	15.0	25.2	18.6	85.3	0.0	0.0	0.0	8.2
15	14.6	23.5	19.1	87.7	0.0	0.0	0.0	3.6
16	14.4	25.2	19.0	84.0	0.0	0.0	0.0	5.5
17	13.5	25.0	18.6	84.3	0.0	0.0	0.0	6.3
18	14.7	24.2	18.6	86.3	0.0	0.0	0.0	6.0
19	12.0	24.2	17.4	82.3	0.0	0.0	0.0	9.7
20	10.3	23.8	17.4	83.3	0.0	0.0	0.0	7.2
21	12.3	26.8	18.7	77.0	0.0	0.0	0.0	9.3
22	10.3	25.4	18.7	76.7	0.0	0.0	0.0	8.7
23	12.5	25.9	19.2	81.7	0.0	0.0	0.0	8.9
24	14.4	25.8	19.2	86.0	0.0	0.0	0.0	6.3
25	15.2	26.8	20.0	82.7	0.0	0.0	0.0	8.0
26	15.0	26.7	19.6	85.3	0.0	0.0	0.0	7.3
27	15.5	24.9	19.6	89.7	0.0	21.0	21.0	1.4
28	16.5	24.6	19.4	87.3	0.0	1.0	1.0	7.3
29	16.4	25.4	19.2	84.7	0.0	0.0	0.0	3.3
30	13.5	25.5	19.9	83.7	0.0	0.2	0.2	7.8
31	15.0	25.5	20.0	84.7	0.0	0.1	0.1	7.5
Total:					11.1	63.8	74.9	187.5
Promedio:	13.8	24.5	18.5	84.8				

Febrero	Temperatura (°C)			Hum. Rel.(%)	Precipitación (mm)			Brillo Sol.(h)
	Min.	Máx.	Med.		Día	Noche	Total	
1	15.7	24.8	19.2	88.3	0.0	0.0	0.0	3.5
2	15.6	25.0	19.8	86.3	0.0	0.0	0.0	3.7
3	16.8	25.4	20.0	84.3	0.1	15.4	15.5	4.5
4	16.7	23.3	18.7	88.7	0.0	0.0	0.0	3.1
5	15.0	23.8	18.6	89.3	0.9	0.2	1.1	6.4
6	15.2	24.3	18.4	89.7	0.0	0.0	0.0	7.5
7	15.3	24.6	18.8	83.7	0.0	8.9	8.9	8.4
8	14.7	24.6	19.0	84.3	0.0	0.0	0.0	8.2
9	14.6	24.7	18.6	85.7	0.0	0.0	0.0	6.6
10	16.0	24.3	19.2	86.0	0.0	0.0	0.0	5.0
11	15.1	25.6	19.5	85.0	0.0	0.0	0.0	8.1
12	17.5	26.0	20.1	85.3	0.0	62.6	62.6	7.4
13	16.7	24.0	19.1	87.3	0.0	0.0	0.0	7.4
14	13.0	24.4	17.7	84.7	0.0	0.0	0.0	10.1
15	12.0	24.7	19.3	80.0	0.0	0.0	0.0	10.7
16	13.5	26.3	19.5	79.7	0.0	0.0	0.0	10.2
17	15.6	25.8	19.1	78.7	0.0	0.0	0.0	7.0
18	15.9	25.6	19.5	84.0	0.0	0.0	0.0	7.5
19	15.2	25.4	20.0	83.0	0.0	0.0	0.0	8.5
20	13.8	26.3	19.3	77.3	0.0	0.0	0.0	9.9
21	11.1	25.4	19.0	78.7	0.0	0.0	0.0	9.4
22	11.7	25.9	18.6	80.7	0.0	0.0	0.0	10.3
23	11.8	26.1	19.1	78.7	0.0	0.0	0.0	9.1
24	13.8	27.9	19.9	78.3	0.0	0.0	0.0	9.1
25	14.5	26.0	19.8	79.0	0.0	0.0	0.0	9.3
26	13.2	26.5	19.8	80.0	0.0	11.9	11.9	8.9
27	15.8	22.8	18.2	87.7	0.0	0.0	0.0	0.9
28	15.5	23.5	18.8	86.7	0.0	0.0	0.0	6.1
29								
30								
31								
Total:					1.0	99.0	100.0	206.8
Promedio:	14.7	25.1	19.2	83.6				

Estación: El Roble
Año : 2006

Dpto: Santander
Mpio: Los Santos

Latitud : 6° 52' N
Longitud: 73° 3' W
Altitud: 1646 m

Marzo	Temperatura (°C)			Hum. Rel.(%)	Precipitación (mm)			Brillo Sol.(h)
	Min.	Máx.	Med.		Día	Noche	Total	
1	12.6	26.6	19.4	81.7	0.0	0.0	0.0	9.8
2	16.0	25.8	20.0	83.0	0.0	8.7	8.7	8.7
3	16.5	25.0	20.3	86.0	0.0	0.0	0.0	6.3
4	16.0	25.4	19.8	86.7	0.0	0.0	0.0	6.2
5	15.4	25.2	20.0	85.3	0.0	0.0	0.0	7.3
6	11.4	22.8	18.6	91.3	1.1	9.3	10.4	0.0
7	16.5	22.5	18.1	90.3	3.0	0.9	3.9	1.0
8	15.6	22.1	18.1	88.3	1.4	4.0	5.4	1.3
9	16.5	20.8	17.4	94.3	5.4	0.0	5.4	0.1
10	15.0	24.8	18.5	84.0	0.0	0.0	0.0	3.4
11	13.1	24.2	19.1	87.7	1.5	5.4	6.9	6.9
12	15.4	25.0	19.2	83.7	0.0	4.1	4.1	5.0
13	16.4	24.7	19.2	83.7	0.0	0.0	0.0	6.4
14	16.0	25.6	19.2	83.0	0.0	3.5	3.5	5.2
15	16.1	23.8	18.3	86.0	0.0	0.0	0.0	1.3
16	15.0	24.3	18.7	84.3	0.0	0.0	0.0	3.6
17	16.2	24.6	18.0	87.0	6.5	2.6	9.1	2.5
18	14.8	24.8	19.2	84.7	16.7	0.1	16.8	5.4
19	14.3	25.4	20.0	81.0	0.0	0.0	0.0	6.5
20	16.4	23.8	19.2	84.7	0.0	0.0	0.0	2.3
21	13.4	24.8	19.2	84.7	0.0	0.0	0.0	5.2
22	15.3	24.0	18.6	89.3	0.3	0.2	0.5	2.4
23	15.8	25.8	19.4	82.7	0.0	0.9	0.9	6.4
24	14.8	25.3	19.1	83.7	0.1	1.3	1.4	4.0
25	16.0	22.8	18.4	92.7	3.3	1.8	5.1	0.9
26	15.2	22.3	18.0	93.7	1.2	0.0	1.2	1.5
27	14.7	24.0	18.8	86.0	4.2	0.2	4.4	5.4
28	15.5	25.9	20.0	84.0	0.0	0.0	0.0	6.0
29	15.1	25.8	20.4	82.0	0.0	0.0	0.0	9.0
30	15.2	25.9	20.3	85.0	0.0	0.0	0.0	7.8
31	16.0	24.7	20.0	86.0	0.0	0.0	0.0	6.5
Total:					44.7	43.0	87.7	144.3
Promedio:	15.2	24.5	19.1	86.0				

Abril	Temperatura (°C)			Hum. Rel.(%)	Precipitación (mm)			Brillo Sol.(h)
	Min.	Máx.	Med.		Día	Noche	Total	
1	14.1	24.6	19.6	87.3	0.0	0.0	0.0	7.3
2	16.7	23.3	19.2	87.0	0.3	0.0	0.3	4.2
3	14.5	24.3	19.4	86.7	0.0	11.6	11.6	6.5
4	16.0	24.0	18.4	88.7	28.9	7.9	36.8	5.1
5	15.9	23.5	19.0	85.0	0.0	2.9	2.9	4.5
6	15.6	24.0	18.4	87.7	1.2	4.8	6.0	4.0
7	13.6	21.5	17.8	87.3	0.0	0.0	0.0	0.3
8	14.2	23.8	18.6	87.0	0.0	0.0	0.0	3.6
9	13.6	25.2	19.2	85.3	0.0	0.0	0.0	8.0
10	12.5	24.5	18.5	85.7	0.0	0.0	0.0	9.0
11	15.6	25.0	19.1	87.3	0.0	0.0	0.0	4.8
12	14.3	21.4	17.4	92.3	4.0	0.8	4.8	0.3
13	15.5	21.9	17.7	88.3	0.5	5.0	5.5	1.5
14	15.2	21.9	17.4	87.3	7.5	0.0	7.5	1.0
15	13.6	23.0	18.0	88.3	0.0	0.0	0.0	4.2
16	14.8	23.9	18.9	87.0	0.0	0.0	0.0	4.1
17	14.3	24.9	19.5	86.3	1.8	0.0	1.8	4.2
18	16.8	23.7	19.4	87.7	0.0	1.6	1.6	2.3
19	15.1	27.6	19.9	81.7	0.0	0.0	0.0	6.2
20	15.5	25.4	20.2	84.7	0.0	0.0	0.0	8.7
21	15.0	26.3	20.2	83.3	0.0	0.0	0.0	5.0
22	13.0	27.6	21.1	79.0	0.0	4.5	4.5	9.4
23	15.1	25.9	19.9	83.0	0.0	0.0	0.0	1.4
24	17.0	24.6	19.8	88.7	0.3	1.1	1.4	3.6
25	16.2	25.3	19.4	88.0	0.0	0.0	0.0	3.2
26	16.8	23.4	18.7	87.0	0.0	5.5	5.5	0.5
27	15.7	26.3	19.9	81.0	0.0	0.0	0.0	6.7
28	14.2	24.0	19.1	86.7	0.0	0.0	0.0	3.0
29	13.3	25.8	18.8	86.3	0.0	0.0	0.0	6.3
30	15.7	21.8	17.8	89.3	0.0	0.0	0.0	0.0
31								
Total:					44.5	45.7	90.2	128.9
Promedio:	15.0	24.3	19.0	86.4				

Estación: El Roble
Año : 2006

Dpto: Santander
Mpio: Los Santos

Latitud : 6° 52' N
Longitud: 73° 3' W
Altitud: 1646 m

Mayo	Temperatura (°C)			Hum. Rel.(%)	Precipitación (mm)			Brillo Sol.(h)
	Min.	Máx.	Med.		Día	Noche	Total	
1	15.3	26.0	20.2	83.3	0.0	5.3	5.3	5.4
2	16.4	25.0	19.9	84.0	0.0	0.0	0.0	3.3
3	15.8	25.8	20.0	86.7	0.0	0.0	0.0	5.5
4	16.8	25.4	19.7	89.7	1.0	3.5	4.5	4.0
5	16.2	23.5	19.6	87.3	0.0	4.0	4.0	3.1
6	16.0	25.4	19.2	87.0	0.0	0.0	0.0	4.5
7	16.5	24.2	19.4	84.3	2.4	0.1	2.5	5.3
8	15.6	24.3	18.9	91.3	0.0	6.5	6.5	4.6
9	15.5	24.4	19.5	89.0	0.5	3.0	3.5	4.6
10	16.1	23.0	19.4	86.0	34.0	22.0	56.0	0.1
11	15.0	24.1	18.2	83.0	15.2	7.7	22.9	6.8
12	15.4	24.0	19.3	86.7	0.0	0.0	0.0	7.1
13	15.2	24.5	20.0	85.7	0.0	10.1	10.1	8.3
14	15.0	25.9	20.0	87.0	0.0	0.0	0.0	8.8
15	16.0	24.5	19.8	89.0	1.7	0.0	1.7	5.1
16	16.2	24.3	19.3	88.7	1.4	1.5	2.9	5.9
17	16.6	22.4	18.7	88.7	0.8	12.8	13.6	2.0
18	15.6	24.5	19.3	85.3	0.0	0.0	0.0	0.3
19	15.4	24.0	18.2	92.0	0.0	0.0	0.0	1.2
20	13.0	24.4	19.6	83.0	0.0	0.0	0.0	9.7
21	14.9	25.2	21.0	80.7	0.0	0.0	0.0	9.2
22	14.2	26.0	20.5	82.0	0.0	0.0	0.0	10.3
23	13.3	25.3	19.8	82.0	0.0	0.0	0.0	8.7
24	13.8	25.2	20.1	85.3	0.0	0.2	0.2	8.9
25	15.8	25.0	20.2	85.0	0.0	0.0	0.0	6.8
26	14.3	25.4	20.4	86.7	0.0	0.0	0.0	8.3
27	16.4	23.6	19.0	89.0	0.2	0.0	0.2	2.3
28	15.9	24.8	20.1	84.7	0.0	0.0	0.0	4.5
29	15.5	23.8	19.5	85.7	6.5	0.9	7.4	1.3
30	15.4	26.3	20.4	83.7	0.0	0.0	0.0	8.0
31	16.3	26.0	20.2	84.7	0.0	0.8	0.8	5.4
Total:					63.7	78.4	142.1	169.3
Promedio:	15.5	24.7	19.7	86.0				

Junio	Temperatura (°C)			Hum. Rel.(%)	Precipitación (mm)			Brillo Sol.(h)
	Min.	Máx.	Med.		Día	Noche	Total	
1	17.2	23.3	18.8	92.0	2.2	0.1	2.3	0.8
2	16.7	23.5	19.0	88.7	1.9	0.1	2.0	3.7
3	15.5	23.6	19.4	87.3	1.9	0.0	1.9	1.2
4	16.3	24.4	19.2	87.3	1.5	43.5	45.0	5.1
5	16.5	24.2	18.8	87.7	5.2	0.5	5.7	4.0
6	15.8	21.3	17.6	91.7	0.9	1.1	2.0	1.5
7	15.4	22.9	17.6	89.7	2.5	0.8	3.3	3.4
8	15.5	21.0	18.2	89.3	1.4	0.5	1.9	0.0
9	16.0	23.2	19.4	88.3	2.0	5.5	7.5	3.7
10	15.4	23.8	19.2	85.7	6.2	0.2	6.4	6.4
11	15.2	23.5	18.6	92.7	0.2	0.7	0.9	3.3
12	15.4	25.8	19.7	82.3	0.0	0.0	0.0	9.9
13	14.5	24.9	19.4	86.3	0.0	0.2	0.2	5.0
14	14.9	20.7	17.0	93.7	7.5	0.1	7.6	0.3
15	15.0	24.0	18.9	88.3	0.0	0.4	0.4	7.6
16	15.3	25.3	19.8	84.7	0.0	0.0	0.0	6.7
17	13.9	24.8	18.7	89.3	1.6	0.0	1.6	4.6
18	15.0	25.6	19.8	84.7	0.0	3.5	3.5	3.4
19	14.6	25.8	19.6	84.7	0.0	0.0	0.0	7.8
20	14.7	25.0	19.6	82.0	0.0	2.0	2.0	5.4
21	14.2	21.3	17.8	92.7	3.0	0.0	3.0	0.6
22	13.6	25.3	19.3	83.7	0.0	0.0	0.0	8.2
23	13.1	25.8	20.2	83.3	2.0	1.9	3.9	6.8
24	16.5	25.4	19.8	85.0	0.0	0.0	0.0	4.7
25	16.0	25.3	19.8	84.7	0.0	0.0	0.0	3.5
26	15.3	25.6	20.4	83.7	0.0	0.5	0.5	8.0
27	14.5	25.8	19.4	86.7	1.3	3.3	4.6	6.5
28	15.0	26.4	20.1	82.7	0.0	0.0	0.0	5.8
29	15.0	26.3	20.4	80.0	0.0	0.0	0.0	4.8
30	14.0	26.6	20.9	84.0	0.0	0.0	0.0	10.1
31								
Total:					41.3	64.9	106.2	142.8
Promedio:	15.2	24.3	19.2	86.8				

Estación: El Roble
Año : 2006

Dpto: Santander
Mpio: Los Santos

Latitud : 6° 52' N
Longitud: 73° 3' W
Altitud: 1646 m

Julio	Temperatura (°C)			Hum. Rel.(%)	Precipitación (mm)			Brillo Sol.(h)
	Min.	Máx.	Med.		Día	Noche	Total	
1	14.7	26.5	21.1	83.3	0.0	0.0	0.0	9.3
2	14.8	26.0	21.3	85.7	0.0	0.0	0.0	6.5
3	14.9	26.5	19.8	90.3	0.0	0.0	0.0	0.5
4	15.0	25.5	19.5	87.0	3.5	0.0	3.5	2.8
5	14.5	24.8	19.2	83.7	0.0	0.0	0.0	5.1
6	14.2	25.4	19.6	84.3	0.0	0.0	0.0	5.2
7	15.9	24.4	19.2	86.7	0.0	1.5	1.5	4.2
8	14.2	25.5	19.6	84.0	0.0	0.0	0.0	6.8
9	14.4	25.2	19.8	83.3	0.0	0.0	0.0	5.9
10	14.3	24.8	19.8	86.0	0.0	0.0	0.0	6.9
11	15.5	25.8	20.3	82.0	0.0	0.0	0.0	8.2
12	15.1	26.5	20.6	82.3	0.3	1.4	1.7	6.9
13	14.2	25.8	19.8	86.0	0.0	0.0	0.0	5.1
14	14.0	24.6	18.8	89.0	0.0	0.0	0.0	4.4
15	14.6	25.0	20.3	82.3	0.0	8.0	8.0	7.2
16	14.9	23.5	18.8	89.7	0.0	0.0	0.0	2.3
17	13.6	25.2	18.6	85.3	0.7	0.0	0.7	4.5
18	14.6	24.3	18.9	88.3	0.8	1.0	1.8	4.8
19	14.4	23.8	18.3	95.7	0.0	6.0	6.0	5.0
20	15.9	24.2	19.3	87.7	0.0	0.0	0.0	5.0
21	14.4	25.5	20.1	84.0	0.0	0.0	0.0	6.8
22	15.6	24.5	18.5	88.3	0.0	0.0	0.0	1.9
23	13.5	24.6	19.1	84.7	0.0	0.0	0.0	5.6
24	13.3	24.6	19.5	83.7	0.0	0.0	0.0	6.8
25	12.2	24.8	18.8	85.0	0.0	0.0	0.0	3.9
26	12.8	25.2	19.4	82.0	0.0	0.0	0.0	5.0
27	15.1	21.0	18.0	89.0	0.0	1.0	1.0	1.8
28	14.8	19.3	16.5	94.7	0.0	0.0	0.0	0.0
29	13.8	23.5	17.8	85.3	2.5	0.0	2.5	5.0
30	12.8	25.6	19.6	83.0	1.3	0.4	1.7	8.5
31	14.8	25.8	19.6	82.7	0.0	0.0	0.0	7.3
Total:					9.1	19.3	28.4	159.2
Promedio:	14.4	24.8	19.3	86.0				

Agosto	Temperatura (°C)			Hum. Rel.(%)	Precipitación (mm)			Brillo Sol.(h)
	Min.	Máx.	Med.		Día	Noche	Total	
1	14.0	26.2	20.3	83.3	0.0	2.2	2.2	8.1
2	14.6	25.8	20.4	79.3	0.0	0.0	0.0	9.4
3	13.7	24.6	19.3	80.0	0.0	0.0	0.0	6.3
4	14.8	25.5	18.8	85.7	3.4	0.0	3.4	7.5
5	13.0	25.8	19.8	79.0	0.0	0.0	0.0	8.4
6	13.5	26.0	20.1	84.7	0.0	0.0	0.0	6.8
7	15.4	24.3	19.3	85.0	0.0	0.0	0.0	2.9
8	14.3	25.9	19.3	84.3	0.0	0.0	0.0	6.1
9	14.4	25.4	19.7	76.0	0.0	0.0	0.0	3.6
10	12.8	28.9	20.8	76.3	0.0	0.0	0.0	9.7
11	13.0	27.1	19.2	83.0	0.0	0.0	0.0	2.9
12	12.4	26.0	19.3	80.0	0.0	0.0	0.0	5.9
13	12.5	27.0	20.1	76.7	0.0	0.0	0.0	9.3
14	13.8	27.3	21.0	78.3	0.0	4.0	4.0	7.7
15	14.0	27.5	20.2	80.7	0.0	0.0	0.0	7.4
16	14.4	25.8	19.6	85.0	0.6	0.0	0.6	2.9
17	15.4	25.4	19.3	83.7	0.0	4.6	4.6	3.9
18	15.6	21.5	18.2	93.0	3.5	2.1	5.6	0.4
19	15.8	25.0	18.7	87.3	6.5	0.0	6.5	4.7
20	13.2	27.4	20.1	80.0	0.0	10.5	10.5	6.4
21	13.5	24.8	19.0	87.3	0.4	0.0	0.4	7.3
22	14.5	25.0	20.0	84.0	0.0	0.0	0.0	6.3
23	14.4	26.8	20.2	80.7	0.0	3.9	3.9	7.9
24	15.8	23.9	18.0	87.3	1.7	22.1	23.8	2.0
25	14.5	23.5	19.0	87.3	2.5	29.1	31.6	6.1
26	15.8	25.0	19.0	82.7	0.0	2.0	2.0	4.4
27	15.2	23.6	18.6	89.3	0.0	0.0	0.0	7.1
28	14.2	26.5	19.6	85.3	0.3	7.5	7.8	6.1
29	15.9	27.2	20.7	80.3	0.4	0.0	0.4	5.8
30	13.4	23.7	19.3	85.7	0.0	0.5	0.5	3.6
31	15.2	27.2	20.3	80.3	0.0	0.0	0.0	7.2
Total:					19.3	88.5	107.8	184.1
Promedio:	14.3	25.7	19.6	83.0				

Estación: El Roble
Año : 2006

Dpto: Santander
Mpio: Los Santos

Latitud : 6° 52' N
Longitud: 73° 3' W
Altitud: 1646 m

Septiembre	Temperatura (°C)			Hum. Rel.(%)	Precipitación (mm)			Brillo Sol.(h)
	Min.	Máx.	Med.		Día	Noche	Total	
1	15.2	25.0	19.0	88.0	1.6	0.0	1.6	3.8
2	13.2	25.6	19.6	84.3	0.0	0.0	0.0	8.9
3	13.0	25.5	19.4	83.7	0.0	0.0	0.0	8.1
4	12.5	24.2	18.7	87.0	0.0	0.0	0.0	6.2
5	14.5	25.9	19.8	85.0	0.4	8.5	8.9	6.0
6	14.9	27.3	19.5	81.0	0.0	6.0	6.0	5.8
7	15.4	24.5	19.4	85.3	0.0	9.4	9.4	3.7
8	14.8	24.4	19.4	85.0	0.6	0.2	0.8	5.1
9	15.0	25.6	19.5	84.3	0.0	0.0	0.0	7.0
10	13.6	25.2	20.2	84.0	0.0	0.0	0.0	9.0
11	14.5	25.5	19.4	84.0	0.0	0.0	0.0	8.1
12	14.4	24.8	19.0	85.0	0.0	0.0	0.0	5.2
13	16.0	24.7	19.1	87.0	0.3	0.2	0.5	4.4
14	15.2	25.9	20.1	83.3	0.0	0.0	0.0	2.5
15	15.2	25.2	19.2	84.7	0.0	0.0	0.0	6.6
16	13.6	23.1	17.6	91.3	1.6	0.0	1.6	2.2
17	12.0	25.6	19.1	84.3	0.2	0.3	0.5	7.3
18	15.5	24.3	18.6	87.0	59.5	2.0	61.5	5.3
19	14.8	25.6	19.8	81.0	0.5	0.0	0.5	6.1
20	15.0	25.4	20.0	84.3	0.0	0.3	0.3	8.4
21	14.2	26.5	19.0	83.0	2.0	0.0	2.0	7.5
22	13.8	26.0	19.9	81.7	0.0	0.0	0.0	7.8
23	14.0	26.2	20.5	81.7	0.0	0.0	0.0	8.7
24	13.5	27.0	20.2	73.3	0.0	1.9	1.9	8.8
25	12.7	25.9	19.8	79.7	0.1	5.9	6.0	8.9
26	15.0	26.7	20.5	81.0	0.0	0.0	0.0	8.5
27	13.2	27.3	20.4	83.0	0.0	0.0	0.0	9.7
28	13.8	26.4	20.6	83.0	0.0	0.0	0.0	8.4
29	14.8	26.7	19.8	88.0	0.3	0.0	0.3	5.9
30	15.6	26.8	20.2	80.3	0.0	0.0	0.0	4.0
31								
Total:					67.1	34.7	101.8	197.9
Promedio:	14.3	25.6	19.6	83.8				

Octubre	Temperatura (°C)			Hum. Rel.(%)	Precipitación (mm)			Brillo Sol.(h)
	Min.	Máx.	Med.		Día	Noche	Total	
1	15.0	25.0	19.3	87.0	0.0	0.0	0.0	5.3
2	15.7	26.4	19.8	82.0	0.0	1.1	1.1	4.3
3	15.0	26.5	19.5	84.7	0.1	8.8	8.9	5.6
4	16.2	24.8	18.6	87.3	0.0	1.2	1.2	4.9
5	13.6	26.3	20.2	85.0	0.0	0.0	0.0	8.9
6	13.7	27.0	21.0	86.0	0.0	0.0	0.0	6.4
7	15.6	25.6	19.9	88.7	0.0	0.0	0.0	4.4
8	14.0	25.0	19.6	82.7	0.0	0.0	0.0	0.5
9	15.0	25.6	19.5	85.0	0.5	0.0	0.5	3.7
10	16.2	28.5	20.5	81.3	0.0	17.9	17.9	6.4
11	15.7	24.3	19.6	88.3	0.0	0.9	0.9	6.8
12	16.0	26.0	20.0	83.0	0.0	27.8	27.8	7.6
13	16.2	22.9	18.2	86.0	0.0	2.3	2.3	1.0
14	14.5	23.7	18.8	89.0	0.0	7.5	7.5	4.7
15	16.0	22.8	18.4	89.7	0.2	19.8	20.0	3.4
16	16.6	22.5	18.0	92.7	6.9	2.4	9.3	3.1
17	15.4	22.1	17.2	88.3	5.8	0.0	5.8	5.0
18	13.8	24.0	18.4	85.7	0.0	0.6	0.6	0.0
19	14.0	23.8	18.3	88.0	6.7	5.4	12.1	3.3
20	14.8	23.3	18.0	88.0	0.0	0.0	0.0	3.8
21	15.0	24.5	19.3	84.0	0.0	13.9	13.9	5.6
22	16.1	23.2	18.6	91.3	0.0	0.0	0.0	3.8
23	16.2	23.8	19.3	89.7	3.9	0.0	3.9	3.3
24	14.2	26.5	20.0	81.0	0.0	0.0	0.0	8.5
25	15.1	27.5	20.8	83.0	0.0	0.0	0.0	8.4
26	16.0	25.4	19.9	87.3	0.0	0.0	0.0	5.3
27	15.6	25.4	19.9	86.0	0.9	0.4	1.3	6.3
28	16.0	24.3	20.0	87.7	0.0	0.8	0.8	2.6
29	15.4	24.8	19.8	86.0	0.1	0.8	0.9	6.4
30	16.0	25.2	19.0	88.3	0.5	0.5	1.0	8.0
31	15.8	24.5	18.9	86.3	0.0	0.0	0.0	6.3
Total:					25.6	112.1	137.7	153.6
Promedio:	15.3	24.9	19.3	86.4				

Estación: El Roble
Año : 2006

Dpto: Santander
Mpio: Los Santos

Latitud : 6° 52' N
Longitud: 73° 3' W
Altitud: 1646 m

Noviembre	Temperatura (°C)			Hum. Rel.(%)	Precipitación (mm)			Brillo Sol.(h)
	Min.	Máx.	Med.		Día	Noche	Total	
1	14.6	24.4	19.1	89.0	0.0	0.0	0.0	7.9
2	15.8	24.0	19.3	86.7	0.0	0.0	0.0	8.9
3	13.4	24.7	18.8	87.3	0.0	0.0	0.0	9.2
4	14.6	25.0	19.5	87.0	0.0	0.0	0.0	9.1
5	13.2	25.0	19.6	87.3	23.2	2.9	26.1	5.3
6	14.2	25.8	19.5	89.3	0.0	0.0	0.0	5.5
7	16.2	24.5	19.6	85.0	0.0	1.5	1.5	5.3
8	15.5	23.4	18.7	88.0	0.0	0.3	0.3	3.8
9	15.2	23.5	18.6	88.7	0.1	0.0	0.1	3.7
10	15.4	24.5	18.6	89.3	0.0	0.0	0.0	3.6
11	14.4	24.2	19.3	89.0	0.0	0.0	0.0	5.1
12	15.5	23.4	18.7	87.7	0.0	0.0	0.0	3.4
13	15.4	23.8	19.1	88.0	0.3	3.2	3.5	4.3
14	15.6	24.4	18.2	90.3	1.4	0.7	2.1	2.3
15	15.6	22.3	18.2	83.0	0.5	22.7	23.2	1.0
16	15.6	22.8	18.6	88.0	4.7	0.0	4.7	3.2
17	14.3	23.2	18.0	89.0	0.0	0.0	0.0	5.2
18	13.4	23.8	19.2	85.7	0.2	8.7	8.9	4.5
19	14.0	25.5	19.5	81.3	0.0	0.0	0.0	7.2
20	14.5	26.3	20.2	83.7	0.2	4.6	4.8	7.9
21	15.4	23.2	18.7	87.3	0.0	1.0	1.0	5.6
22	15.2	24.0	19.2	86.3	0.0	0.0	0.0	7.9
23	15.6	24.8	19.1	90.0	0.0	0.0	0.0	7.4
24	15.9	23.9	19.4	88.3	0.0	1.0	1.0	8.0
25	15.6	23.6	19.2	89.0	0.0	1.3	1.3	6.3
26	16.4	25.6	19.4	87.7	0.0	0.0	0.0	7.2
27	15.0	25.0	20.1	85.0	0.0	0.0	0.0	7.2
28	14.8	24.0	19.2	86.3	0.0	0.0	0.0	4.4
29	14.6	24.0	18.4	88.0	1.7	0.0	1.7	4.5
30	13.0	24.8	19.8	86.3	0.0	0.0	0.0	8.5
31								
Total:					32.3	47.9	80.2	173.4
Promedio:	14.9	24.2	19.1	87.3				

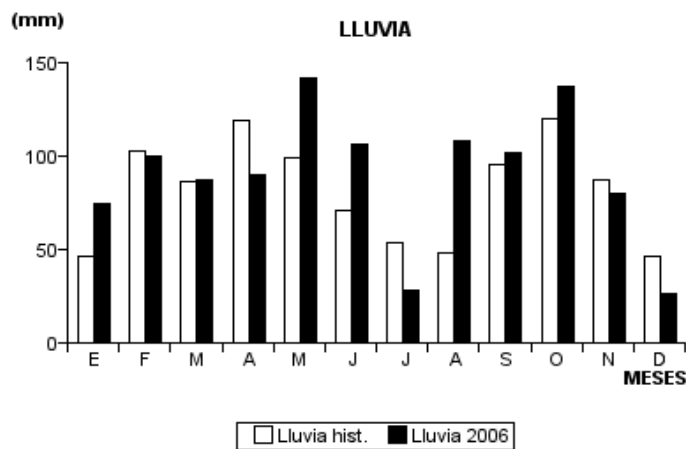
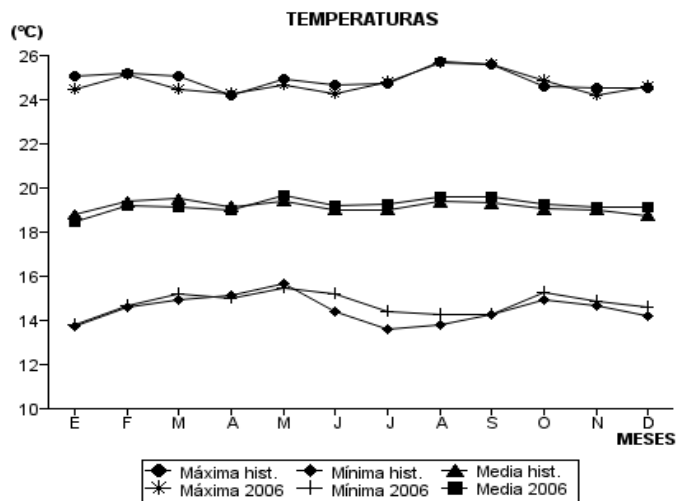
Diciembre	Temperatura (°C)			Hum. Rel.(%)	Precipitación (mm)			Brillo Sol.(h)
	Min.	Máx.	Med.		Día	Noche	Total	
1	13.0	25.8	19.4	86.3	0.0	0.0	0.0	7.7
2	14.0	25.2	19.4	87.3	0.0	0.0	0.0	5.8
3	15.8	24.5	19.8	87.0	0.0	0.0	0.0	6.0
4	16.0	23.6	19.7	90.0	5.9	0.1	6.0	2.6
5	15.6	22.8	18.4	91.0	0.3	0.0	0.3	3.2
6	13.8	24.3	18.8	88.7	0.8	10.9	11.7	5.9
7	15.8	24.4	19.3	88.7	2.3	5.1	7.4	4.9
8	14.2	24.4	19.4	88.7	0.0	0.0	0.0	6.5
9	14.7	23.2	18.6	89.0	0.0	0.0	0.0	5.2
10	14.2	24.9	19.5	86.3	0.0	0.0	0.0	7.3
11	15.0	24.4	19.2	86.3	0.0	0.0	0.0	7.9
12	16.4	21.5	18.2	91.0	0.0	0.0	0.0	0.3
13	15.3	24.1	18.3	87.0	0.0	0.0	0.0	3.4
14	15.4	23.5	18.4	89.3	0.0	0.0	0.0	2.0
15	15.2	24.6	18.8	86.7	0.0	0.0	0.0	5.5
16	14.4	25.2	19.2	85.0	0.0	0.0	0.0	8.4
17	12.5	25.0	19.2	84.0	0.0	0.0	0.0	7.7
18	13.0	24.7	19.0	85.3	0.0	0.0	0.0	7.7
19	13.8	24.8	18.9	87.7	0.0	0.0	0.0	5.9
20	15.4	23.7	18.6	89.3	0.0	1.1	1.1	3.7
21	15.7	24.9	18.8	86.7	0.0	0.0	0.0	6.0
22	13.6	25.0	19.0	86.7	0.0	0.0	0.0	5.5
23	14.6	24.0	19.0	85.3	0.0	0.0	0.0	1.2
24	13.3	24.8	18.8	85.7	0.0	0.0	0.0	4.0
25	13.5	25.4	18.8	85.7	0.0	0.0	0.0	3.7
26	16.2	24.8	18.6	88.0	0.0	0.0	0.0	5.1
27	15.7	24.0	18.4	88.3	0.0	0.0	0.0	4.3
28	13.5	24.8	18.5	85.7	0.0	0.0	0.0	4.8
29	12.9	27.6	20.1	81.7	0.0	0.0	0.0	9.0
30	14.0	27.3	20.6	80.0	0.0	0.0	0.0	9.2
31	14.8	26.5	20.0	83.7	0.0	0.0	0.0	8.2
Total:					9.3	17.2	26.5	168.6
Promedio:	14.6	24.6	19.1	86.8				

Estación: El Roble
Año : 2006

Dpto: Santander
Mpio: Los Santos

Latitud : 6° 52' N
Longitud: 73° 3' W
Altitud: 1646 m

MES	TEMPERATURA (°C)					PRECIPITACIÓN			
	Mín. Med.	Máx. Med.	Media	Max. Abs.	Mín. Abs.	Hum. Rel.(%)	Total mm.	Dias Lluvia	Brillo Sol.(h)
Enero	13.8	24.5	18.5	26.8	9.5	84.8	74.9	9	187.5
Febrero	14.7	25.1	19.2	27.9	11.1	83.6	100.0	5	206.8
Marzo	15.2	24.5	19.1	26.6	11.4	86.0	87.7	16	144.3
Abril	15.0	24.3	19.0	27.6	12.5	86.4	90.2	13	128.9
Mayo	15.5	24.7	19.7	26.3	13.0	86.0	142.1	16	169.3
Junio	15.2	24.3	19.2	26.6	13.1	86.8	106.2	21	142.8
Julio	14.4	24.8	19.3	26.5	12.2	86.0	28.4	10	159.2
Agosto	14.3	25.7	19.6	28.9	12.4	83.0	107.8	16	184.1
Septiembre	14.3	25.6	19.6	27.3	12.0	83.8	101.8	15	197.9
Octubre	15.3	24.9	19.3	28.5	13.6	86.4	137.7	20	153.6
Noviembre	14.9	24.2	19.1	26.3	13.0	87.3	80.2	14	173.4
Diciembre	14.6	24.6	19.1	27.6	12.5	86.8	26.5	5	168.6
Promedio:	14.8	24.8	19.2			85.6			
Absoluta:				28.9	9.5				
Total:							1083.5	160	2016.4



Estación: Alberto Santos
Año : 2006

Dpto: Santander
Mpio: Socorro

Latitud : 6° 30' N
Longitud: 73° 13' W
Altitud: 1499 m

Enero	Temperatura (°C)			Hum. Rel.(%)	Precipitación (mm)			Brillo Sol.(h)
	Min.	Máx.	Med.		Día	Noche	Total	
1	12.5	26.8	19.2	70.3	0.0	0.0	0.0	8.8
2	14.2	27.5	19.6	69.0	0.0	0.0	0.0	8.8
3	14.9	27.3	19.8	70.7	0.0	0.4	0.4	7.7
4	14.4	25.4	19.3	77.3	5.8	0.0	5.8	3.8
5	16.1	20.2	18.0	91.7	0.5	5.2	5.7	0.2
6	15.9	23.6	18.8	79.0	0.0	0.0	0.0	2.3
7	15.5	24.4	19.0	76.0	0.0	0.0	0.0	2.3
8	15.8	26.2	19.7	76.3	0.0	0.0	0.0	5.6
9	16.8	27.6	20.8	73.0	0.0	0.0	0.0	7.4
10	16.9	26.6	20.6	74.7	0.0	0.0	0.0	5.9
11	14.4	27.8	20.3	74.3	0.0	0.0	0.0	7.8
12	15.0	27.6	20.9	66.7	0.0	0.0	0.0	9.4
13	15.5	28.0	21.7	69.0	0.0	0.0	0.0	9.5
14	16.2	29.0	21.4	66.7	0.0	0.0	0.0	8.9
15	17.0	24.8	20.6	77.3	0.0	0.0	0.0	2.0
16	15.2	27.6	20.7	68.7	0.0	0.0	0.0	9.2
17	15.5	28.4	21.7	67.3	0.0	0.0	0.0	6.7
18	16.1	28.2	20.8	69.7	0.0	0.0	0.0	7.2
19	14.6	28.4	20.7	63.3	0.0	0.0	0.0	9.5
20	14.0	28.0	20.7	68.0	0.0	1.0	1.0	8.9
21	15.4	30.2	21.3	66.0	0.0	0.0	0.0	9.4
22	14.0	29.4	21.4	70.3	0.0	3.0	3.0	9.2
23	16.1	29.3	22.0	68.3	0.0	0.0	0.0	9.4
24	16.6	29.0	22.4	65.0	0.0	0.0	0.0	8.0
25	17.4	29.9	22.6	67.3	0.0	0.0	0.0	8.6
26	17.3	29.6	23.2	61.3	0.0	0.0	0.0	8.6
27	17.0	28.4	20.8	73.0	0.1	31.0	31.1	9.2
28	16.0	28.5	22.2	67.3	0.0	0.0	0.0	9.2
29	16.2	26.7	20.2	78.3	0.0	0.0	0.0	2.7
30	16.0	29.2	22.3	66.0	0.1	0.0	0.1	7.9
31	16.1	29.3	21.8	71.3	0.0	0.0	0.0	8.0
Total:					6.5	40.6	47.1	222.1
Promedio:	15.6	27.5	20.8	71.1				

Febrero	Temperatura (°C)			Hum. Rel.(%)	Precipitación (mm)			Brillo Sol.(h)
	Min.	Máx.	Med.		Día	Noche	Total	
1	17.6	28.0	21.3	74.0	0.0	0.0	0.0	8.6
2	18.0	28.4	21.2	73.3	3.0	0.0	3.0	5.9
3	16.0	29.5	21.8	69.0	0.0	1.0	1.0	8.2
4	18.0	26.6	20.8	78.3	1.0	0.0	1.0	3.4
5	17.6	26.7	21.1	71.7	0.0	0.0	0.0	7.1
6	17.6	29.5	21.5	68.0	0.0	0.0	0.0	8.8
7	18.0	27.8	21.8	64.7	0.0	0.0	0.0	8.2
8	17.0	28.5	22.1	61.7	0.0	0.0	0.0	8.5
9	15.4	27.2	21.2	60.0	0.0	0.0	0.0	8.1
10	15.0	27.6	21.5	63.3	0.0	0.0	0.0	8.6
11	16.1	28.4	21.5	68.3	0.0	0.0	0.0	9.4
12	16.0	29.1	22.3	65.3	0.0	0.0	0.0	8.8
13	17.5	28.5	21.6	67.0	0.0	0.0	0.0	8.6
14	16.0	28.6	21.2	65.7	0.0	0.0	0.0	9.8
15	15.1	29.0	21.8	63.7	0.0	0.0	0.0	7.4
16	14.8	30.7	22.8	58.0	0.0	0.0	0.0	10.0
17	16.9	29.2	22.6	64.3	0.0	0.0	0.0	8.1
18	17.8	29.8	22.7	60.7	0.0	0.0	0.0	8.4
19	18.0	29.3	22.6	60.7	0.0	0.0	0.0	8.8
20	16.5	29.6	21.2	58.7	0.0	0.0	0.0	9.3
21	14.8	28.8	21.5	68.3	0.0	0.0	0.0	9.0
22	14.6	29.6	21.2	60.7	0.0	0.0	0.0	9.8
23	14.5	29.2	22.7	58.0	0.0	0.0	0.0	9.4
24	15.8	31.4	23.4	59.7	0.0	0.0	0.0	9.0
25	16.0	30.8	23.1	56.7	0.0	0.0	0.0	8.9
26	16.9	30.4	22.5	62.7	0.0	3.6	3.6	6.9
27	16.8	23.8	19.2	83.7	0.0	0.0	0.0	1.2
28	15.8	28.6	21.6	66.0	0.0	0.0	0.0	8.8
29								
30								
31								
Total:					4.0	4.6	8.6	227.0
Promedio:	16.4	28.7	21.8	65.4				

Estación: Alberto Santos
Año : 2006

Dpto: Santander
Mpio: Socorro

Latitud : 6° 30' N
Longitud: 73° 13' W
Altitud: 1499 m

Marzo	Temperatura (°C)			Hum. Rel.(%)	Precipitación (mm)			Brillo Sol.(h)
	Min.	Máx.	Med.		Día	Noche	Total	
1	16.6	30.2	23.8	56.3	0.0	0.0	0.0	9.7
2	18.5	30.6	23.4	55.7	0.0	0.0	0.0	9.4
3	17.2	29.8	22.9	66.0	0.0	0.0	0.0	8.7
4	17.0	29.6	23.2	62.3	0.0	0.0	0.0	5.0
5	17.6	29.8	23.3	62.7	0.0	7.4	7.4	8.4
6	18.3	26.4	20.7	80.7	15.0	2.0	17.0	1.5
7	17.2	26.6	19.8	82.0	7.8	10.2	18.0	3.8
8	16.0	25.0	19.8	79.7	3.6	0.8	4.4	1.9
9	17.0	24.0	18.8	86.7	8.6	0.9	9.5	0.4
10	15.6	26.4	19.7	85.7	0.0	0.0	0.0	4.3
11	16.0	28.4	22.2	61.7	0.0	0.0	0.0	9.3
12	15.4	28.6	22.1	61.3	2.3	0.8	3.1	8.3
13	15.0	28.2	21.2	62.0	0.0	0.0	0.0	9.2
14	15.6	28.0	22.2	59.3	0.0	0.0	0.0	6.7
15	15.9	26.8	20.8	68.0	0.0	0.7	0.7	2.3
16	16.0	26.9	20.1	74.3	1.7	0.8	2.5	5.5
17	15.5	26.6	19.9	72.7	2.2	2.5	4.7	3.9
18	15.1	27.0	20.1	77.3	0.5	0.0	0.5	5.5
19	15.6	28.6	21.4	66.3	0.0	16.2	16.2	7.9
20	15.6	27.4	20.2	75.0	0.0	17.0	17.0	5.5
21	15.0	28.0	20.6	70.3	12.2	0.0	12.2	6.5
22	15.4	27.5	20.5	79.3	1.8	0.0	1.8	6.3
23	16.6	27.0	21.0	77.0	0.0	30.8	30.8	6.6
24	15.6	25.8	20.7	77.3	0.0	9.4	9.4	6.8
25	17.0	26.6	19.6	86.0	0.0	0.0	0.0	4.2
26	16.4	21.8	18.6	94.7	0.4	0.0	0.4	0.7
27	16.7	27.2	20.3	76.0	4.1	0.0	4.1	5.5
28	15.0	28.4	21.2	75.0	0.0	0.0	0.0	9.9
29	16.6	29.1	21.8	72.3	0.3	0.0	0.3	9.5
30	18.0	28.5	22.7	66.7	0.0	0.0	0.0	7.5
31	17.0	28.2	22.0	69.0	0.0	0.0	0.0	8.0
Total:					60.5	99.5	160.0	188.7
Promedio:	16.3	27.5	21.1	72.2				

Abril	Temperatura (°C)			Hum. Rel.(%)	Precipitación (mm)			Brillo Sol.(h)
	Min.	Máx.	Med.		Día	Noche	Total	
1	16.4	28.0	22.1	67.3	0.0	5.4	5.4	7.1
2	18.0	27.6	20.9	79.0	1.0	0.0	1.0	5.6
3	16.6	27.4	20.9	78.7	5.6	4.1	9.7	5.7
4	16.4	26.0	20.0	80.7	23.1	6.4	29.5	5.5
5	17.0	24.8	19.6	85.7	6.4	1.2	7.6	3.8
6	16.8	26.8	20.6	77.7	0.0	0.0	0.0	6.4
7	16.0	25.2	20.7	79.3	0.0	0.0	0.0	5.7
8	17.2	26.1	20.2	81.7	12.0	0.0	12.0	4.3
9	15.8	29.0	21.8	74.0	5.8	2.9	8.7	8.4
10	14.5	28.0	20.8	70.0	0.0	4.8	4.8	8.9
11	16.6	27.8	21.5	68.3	0.0	1.1	1.1	6.0
12	16.2	23.0	19.0	85.7	38.7	4.6	43.3	1.1
13	16.4	23.2	19.0	86.0	0.4	0.0	0.4	1.8
14	16.5	21.5	18.4	88.7	0.0	0.0	0.0	0.9
15	15.8	25.6	19.9	78.3	0.0	0.0	0.0	6.5
16	16.3	27.8	21.4	73.0	0.0	0.0	0.0	5.8
17	16.5	26.0	20.5	78.0	0.0	0.0	0.0	5.4
18	17.3	26.4	21.7	76.3	0.0	2.7	2.7	3.5
19	16.6	28.8	21.8	68.7	0.0	1.1	1.1	9.3
20	15.9	29.5	21.2	66.3	6.0	0.2	6.2	4.5
21	15.6	28.9	22.1	73.3	0.0	0.0	0.0	6.8
22	16.0	30.3	23.0	64.7	0.0	0.0	0.0	10.2
23	17.6	26.5	20.7	83.7	0.0	0.0	0.0	2.9
24	17.8	29.8	21.5	75.7	5.5	1.5	7.0	4.3
25	17.5	25.8	21.0	81.3	0.0	9.0	9.0	5.5
26	17.0	26.0	19.6	93.7	1.0	0.0	1.0	3.3
27	16.4	26.2	21.6	76.7	0.0	23.6	23.6	6.1
28	16.8	24.6	20.6	80.7	0.0	0.0	0.0	4.1
29	17.1	26.6	21.3	73.0	0.0	26.0	26.0	8.3
30	17.2	26.5	18.6	88.3	0.0	0.0	0.0	0.0
31								
Total:					105.5	94.6	200.1	157.7
Promedio:	16.6	26.7	20.7	77.8				

Estación: Alberto Santos
Año : 2006

Dpto: Santander
Mpio: Socorro

Latitud : 6° 30' N
Longitud: 73° 13' W
Altitud: 1499 m

Mayo	Temperatura (°C)			Hum. Rel.(%)	Precipitación (mm)			Brillo Sol.(h)
	Min.	Máx.	Med.		Día	Noche	Total	
1	16.2	27.3	21.4	73.3	0.0	7.6	7.6	6.2
2	17.0	26.5	20.8	79.0	2.7	0.0	2.7	3.5
3	17.4	28.0	22.0	73.7	0.0	0.0	0.0	6.9
4	17.6	28.6	22.0	68.3	0.0	6.7	6.7	6.7
5	17.2	25.0	20.3	80.7	0.4	12.9	13.3	1.1
6	17.0	25.2	19.7	92.3	13.3	3.8	17.1	4.4
7	17.4	25.0	20.4	82.0	0.0	0.0	0.0	7.4
8	17.8	26.6	21.0	81.0	0.0	5.3	5.3	4.1
9	16.7	26.5	20.6	81.0	2.8	4.1	6.9	3.9
10	17.8	22.6	19.8	88.0	1.3	0.0	1.3	0.0
11	15.4	26.5	20.0	80.3	2.0	7.8	9.8	7.7
12	15.8	26.3	20.8	78.3	0.2	0.7	0.9	7.9
13	15.8	27.3	21.0	77.7	0.0	2.0	2.0	8.9
14	15.6	28.0	21.3	72.3	0.0	4.1	4.1	10.3
15	16.6	26.6	20.2	81.7	4.4	0.4	4.8	5.9
16	16.0	26.8	21.6	79.3	1.3	7.3	8.6	6.8
17	17.4	24.5	18.6	83.3	17.1	10.6	27.7	1.1
18	16.5	26.2	20.2	81.0	0.0	0.0	0.0	2.0
19	18.0	25.4	19.5	83.7	0.3	0.0	0.3	1.4
20	14.8	27.5	20.8	72.0	0.0	0.0	0.0	10.9
21	17.0	28.4	21.7	66.7	0.0	0.0	0.0	8.1
22	14.5	27.9	22.0	54.0	0.0	0.0	0.0	10.7
23	17.0	27.0	21.4	66.7	0.0	0.0	0.0	8.3
24	18.0	28.1	21.7	70.0	0.0	0.0	0.0	7.3
25	16.8	28.6	21.8	73.7	0.2	0.0	0.2	8.4
26	17.0	28.8	21.9	70.0	0.6	0.4	1.0	7.5
27	18.0	24.8	20.6	82.7	0.8	0.2	1.0	1.5
28	17.4	27.5	21.1	76.3	0.0	0.0	0.0	4.8
29	17.2	22.5	18.8	92.0	0.0	0.0	0.0	2.0
30	16.0	29.0	22.4	65.0	0.0	0.0	0.0	7.2
31	15.4	28.7	22.6	67.3	0.0	5.5	5.5	9.9
Total:					47.4	79.4	126.8	182.8
Promedio:	16.7	26.7	20.9	76.6				

Junio	Temperatura (°C)			Hum. Rel.(%)	Precipitación (mm)			Brillo Sol.(h)
	Min.	Máx.	Med.		Día	Noche	Total	
1	16.6	25.0	20.6	85.0	0.0	0.0	0.0	6.2
2	17.2	26.2	20.5	80.0	3.0	0.0	3.0	4.9
3	17.0	25.8	20.5	83.0	0.0	0.0	0.0	3.8
4	16.4	28.8	19.5	80.3	35.0	0.0	35.0	9.4
5	16.4	26.2	20.4	80.7	0.0	0.0	0.0	4.3
6	16.8	24.8	20.0	87.7	1.2	0.0	1.2	0.6
7	17.0	25.9	19.5	84.0	3.5	3.4	6.9	4.5
8	16.6	21.6	18.7	92.3	0.2	17.2	17.4	0.1
9	16.0	26.0	20.2	82.0	2.0	35.0	37.0	6.1
10	16.8	22.9	18.7	89.3	15.0	9.0	24.0	1.3
11	16.0	25.4	19.7	84.0	0.3	5.9	6.2	4.6
12	16.1	27.3	21.3	70.3	0.0	4.4	4.4	10.5
13	15.6	26.6	20.6	78.7	0.0	0.0	0.0	6.2
14	17.3	22.0	19.3	87.7	0.6	0.0	0.6	0.4
15	16.0	25.8	20.8	77.7	3.6	2.3	5.9	5.7
16	16.4	27.4	21.5	76.0	0.0	0.9	0.9	7.9
17	15.9	27.5	21.4	75.7	0.4	0.6	1.0	8.4
18	16.2	26.8	21.1	79.7	0.0	0.0	0.0	6.7
19	16.5	28.1	20.7	74.0	30.6	0.0	30.6	8.1
20	15.8	27.9	20.9	75.3	0.0	0.0	0.0	6.3
21	15.6	22.4	18.7	90.7	1.7	0.0	1.7	0.5
22	15.2	27.8	21.4	75.7	0.0	0.0	0.0	8.6
23	15.8	29.2	21.9	73.3	0.3	0.0	0.3	9.4
24	17.6	26.9	21.6	77.7	0.0	0.0	0.0	7.0
25	18.0	28.8	21.9	73.7	0.5	3.5	4.0	6.2
26	16.0	29.0	21.8	74.7	0.9	1.1	2.0	9.4
27	16.0	28.8	22.2	72.0	0.1	3.9	4.0	8.1
28	16.4	26.6	20.7	77.7	0.4	0.0	0.4	5.6
29	15.0	29.2	21.0	72.7	0.0	0.0	0.0	5.5
30	16.2	29.8	23.0	70.0	0.0	0.0	0.0	11.0
31								
Total:					99.3	87.2	186.5	177.3
Promedio:	16.3	26.6	20.7	79.4				

Estación: Alberto Santos
Año : 2006

Dpto: Santander
Mpio: Socorro

Latitud : 6° 30' N
Longitud: 73° 13' W
Altitud: 1499 m

Julio	Temperatura (°C)			Hum. Rel.(%)	Precipitación (mm)			Brillo Sol.(h)
	Min.	Máx.	Med.		Día	Noche	Total	
1	16.5	30.4	22.5	66.0	0.0	0.0	0.0	10.7
2	17.0	30.0	23.5	67.7	0.0	0.0	0.0	9.5
3	16.8	27.4	22.0	78.3	0.3	0.0	0.3	2.0
4	17.2	28.6	21.9	77.0	3.4	1.6	5.0	4.8
5	16.8	28.4	21.2	76.7	6.0	0.0	6.0	5.7
6	16.4	27.5	21.4	77.7	0.8	0.0	0.8	5.9
7	15.8	28.3	21.8	73.3	0.0	0.0	0.0	10.1
8	16.2	28.6	22.1	73.7	0.9	1.6	2.5	8.1
9	16.4	29.3	21.9	73.3	0.0	0.0	0.0	6.5
10	16.6	29.4	20.8	74.3	14.4	0.0	14.4	6.5
11	16.2	27.6	22.2	68.3	0.0	0.0	0.0	9.9
12	17.6	29.6	22.7	66.3	0.2	7.5	7.7	6.7
13	17.3	28.3	22.0	70.0	0.0	0.0	0.0	6.6
14	16.0	27.4	20.2	78.3	5.7	0.0	5.7	5.5
15	15.4	27.9	21.5	72.3	0.0	5.0	5.0	9.1
16	15.6	26.5	20.5	82.3	1.4	0.0	1.4	6.3
17	16.4	24.6	20.1	81.3	9.1	1.0	10.1	3.4
18	17.0	27.0	20.7	77.0	7.6	1.3	8.9	6.0
19	16.0	26.2	19.0	83.7	0.7	0.0	0.7	3.8
20	15.5	26.6	21.0	75.7	0.0	0.0	0.0	7.0
21	15.6	28.5	21.2	71.0	0.0	0.5	0.5	5.9
22	16.7	25.3	20.3	82.3	0.5	0.0	0.5	1.8
23	16.4	25.0	20.0	84.3	0.0	0.0	0.0	6.3
24	15.6	26.6	21.3	53.0	0.0	0.0	0.0	8.2
25	16.0	26.6	20.7	68.3	0.0	0.0	0.0	4.1
26	16.2	28.0	21.6	65.3	0.1	5.8	5.9	8.1
27	16.0	23.0	19.2	84.3	0.0	0.6	0.6	2.1
28	15.9	19.8	17.4	90.7	0.0	0.0	0.0	6.2
29	15.0	26.9	20.6	76.0	0.0	0.0	0.0	7.1
30	15.4	28.3	22.0	67.3	0.0	27.6	27.6	10.4
31	15.0	28.6	21.6	66.3	0.0	0.0	0.0	9.5
Total:					51.1	52.5	103.6	203.8
Promedio:	16.2	27.3	21.1	74.3				

Agosto	Temperatura (°C)			Hum. Rel.(%)	Precipitación (mm)			Brillo Sol.(h)
	Min.	Máx.	Med.		Día	Noche	Total	
1	16.5	28.8	22.0	65.0	0.0	0.0	0.0	8.4
2	15.6	29.6	21.9	68.0	0.8	0.0	0.8	9.7
3	15.8	28.5	21.5	66.7	0.0	0.0	0.0	8.7
4	15.7	29.0	19.9	74.7	6.3	0.0	6.3	11.1
5	15.4	28.6	22.1	67.0	0.0	0.0	0.0	8.9
6	15.8	29.3	22.7	61.0	0.0	16.0	16.0	10.1
7	16.8	26.4	20.9	69.3	0.0	1.0	1.0	6.8
8	15.8	27.0	21.0	73.0	0.2	0.0	0.2	7.3
9	16.4	26.5	20.6	73.3	0.0	0.0	0.0	4.7
10	14.8	30.0	23.2	56.7	0.0	0.0	0.0	9.7
11	16.0	26.0	19.9	73.7	0.0	0.0	0.0	2.0
12	13.9	28.0	20.6	70.7	0.2	1.3	1.5	7.0
13	14.9	29.8	22.1	62.0	0.0	0.0	0.0	11.2
14	15.8	30.0	22.7	64.0	0.0	0.0	0.0	9.1
15	16.4	27.4	22.3	65.7	0.0	10.8	10.8	6.2
16	15.8	27.4	20.3	80.7	0.2	5.3	5.5	5.1
17	16.4	26.0	20.5	75.7	0.0	1.4	1.4	5.0
18	16.5	23.0	19.0	89.3	24.7	0.7	25.4	0.4
19	15.0	24.6	18.0	93.0	3.4	0.0	3.4	4.6
20	14.4	27.6	20.5	78.3	1.2	1.4	2.6	6.7
21	15.2	25.8	20.2	76.0	0.0	0.0	0.0	6.1
22	15.6	26.4	21.1	70.3	0.8	0.0	0.8	6.7
23	16.2	29.0	21.8	69.7	0.0	2.2	2.2	10.6
24	16.4	24.6	19.2	85.7	0.0	0.0	0.0	3.5
25	16.7	26.0	20.0	84.7	15.3	22.4	37.7	4.3
26	16.8	24.8	19.6	80.0	0.0	0.0	0.0	4.7
27	15.0	26.2	19.8	80.3	0.4	0.0	0.4	7.9
28	16.0	26.8	19.9	78.3	0.3	1.0	1.3	6.8
29	15.0	27.0	20.5	81.3	0.0	0.0	0.0	3.1
30	15.4	25.2	19.2	79.7	2.3	0.0	2.3	2.7
31	16.0	28.0	21.3	73.3	0.0	0.0	0.0	7.7
Total:					56.1	63.5	119.6	206.8
Promedio:	15.7	27.2	20.8	73.8				

Estación: Alberto Santos
Año : 2006

Dpto: Santander
Mpio: Socorro

Latitud : 6° 30' N
Longitud: 73° 13' W
Altitud: 1499 m

Septiembre	Temperatura (°C)			Hum. Rel.(%)	Precipitación (mm)			Brillo Sol.(h)
	Min.	Máx.	Med.		Día	Noche	Total	
1	15.5	27.4	20.7	76.0	0.0	0.0	0.0	8.5
2	15.0	28.0	21.3	71.3	0.0	0.0	0.0	9.6
3	16.0	28.2	21.0	74.7	0.0	0.0	0.0	8.9
4	16.0	26.0	19.4	82.3	25.8	8.9	34.7	4.1
5	15.6	27.0	20.7	78.0	0.2	11.5	11.7	7.8
6	15.4	27.4	20.1	78.7	0.8	0.0	0.8	8.7
7	16.0	25.5	20.0	82.0	1.1	4.5	5.6	6.6
8	15.4	27.0	20.0	78.7	0.6	0.0	0.6	8.7
9	16.0	27.6	20.9	77.0	0.0	1.2	1.2	7.0
10	15.1	28.0	21.1	69.3	0.0	0.0	0.0	8.3
11	16.0	27.4	19.6	81.3	2.6	0.0	2.6	6.4
12	14.0	26.2	19.6	83.3	4.0	0.9	4.9	6.6
13	15.5	26.0	19.4	82.7	0.2	0.4	0.6	4.0
14	15.0	27.6	20.0	75.0	0.0	0.0	0.0	8.1
15	16.1	25.6	21.2	73.7	0.0	0.0	0.0	4.2
16	15.4	24.0	19.2	81.7	0.6	0.0	0.6	2.7
17	15.0	26.2	19.4	78.0	0.3	0.0	0.3	6.2
18	17.0	26.6	20.0	81.0	2.0	21.3	23.3	4.8
19	16.0	25.0	20.2	79.0	0.1	0.4	0.5	5.7
20	15.6	27.2	21.2	71.7	0.0	0.2	0.2	7.9
21	14.6	27.4	20.4	73.7	5.0	0.0	5.0	9.0
22	14.2	28.2	20.8	71.3	0.0	0.0	0.0	10.0
23	14.4	28.4	22.1	64.3	0.0	2.7	2.7	9.4
24	14.8	29.0	21.2	64.3	0.0	0.0	0.0	9.3
25	15.0	27.0	21.3	66.7	0.0	8.4	8.4	9.5
26	14.8	28.2	21.2	73.3	0.0	0.0	0.0	9.9
27	16.0	29.4	22.5	62.7	0.0	0.0	0.0	10.2
28	15.2	28.0	21.1	68.3	0.0	0.0	0.0	7.2
29	16.0	27.2	20.6	77.7	21.8	1.2	23.0	5.6
30	15.7	26.8	20.8	73.0	0.0	0.3	0.3	4.0
31								
Total:					65.1	61.9	127.0	218.9
Promedio:	15.4	27.1	20.6	75.0				

Octubre	Temperatura (°C)			Hum. Rel.(%)	Precipitación (mm)			Brillo Sol.(h)
	Min.	Máx.	Med.		Día	Noche	Total	
1	16.0	26.6	20.5	77.7	0.0	7.7	7.7	6.6
2	16.0	28.0	21.0	71.7	0.0	0.0	0.0	6.9
3	15.6	28.2	21.6	66.0	0.0	3.0	3.0	7.9
4	15.7	24.8	20.4	82.7	0.0	0.6	0.6	3.7
5	15.4	29.0	22.1	72.3	0.0	2.1	2.1	10.2
6	16.0	28.4	21.8	73.0	0.0	0.0	0.0	6.6
7	17.0	27.0	22.0	70.0	0.0	0.0	0.0	4.3
8	15.5	25.8	20.6	74.0	0.0	0.0	0.0	2.3
9	16.0	27.6	21.2	78.7	0.0	16.1	16.1	3.0
10	16.4	27.0	21.6	80.7	0.0	17.0	17.0	5.4
11	15.6	25.8	20.6	81.7	0.0	1.0	1.0	5.6
12	15.4	26.9	21.3	80.0	4.1	9.1	13.2	8.0
13	16.6	21.0	18.1	92.3	1.5	3.3	4.8	0.8
14	16.4	23.4	19.3	86.7	0.0	9.6	9.6	1.4
15	16.2	24.2	18.8	85.7	2.1	1.0	3.1	2.3
16	16.0	24.0	19.6	86.7	1.5	15.3	16.8	4.7
17	16.2	21.6	17.4	95.0	3.6	0.0	3.6	1.7
18	15.6	25.6	20.4	72.7	0.0	3.8	3.8	7.6
19	16.8	25.0	20.4	79.0	0.0	1.1	1.1	5.8
20	17.0	22.8	18.8	93.3	4.9	0.3	5.2	0.0
21	16.8	26.2	20.2	77.7	0.0	6.8	6.8	6.5
22	17.0	24.6	20.3	81.7	0.0	0.0	0.0	6.7
23	15.3	25.0	18.8	86.7	7.5	0.0	7.5	2.5
24	15.6	26.2	20.6	78.3	0.0	0.0	0.0	8.7
25	16.4	27.4	21.6	74.7	0.0	0.0	0.0	7.9
26	17.6	25.4	20.8	82.0	0.0	0.0	0.0	7.3
27	15.2	26.0	21.1	74.0	0.0	0.0	0.0	9.5
28	17.2	25.4	20.9	81.0	2.0	13.8	15.8	4.7
29	16.0	26.1	20.3	83.3	0.5	0.0	0.5	6.6
30	17.2	26.2	20.8	80.0	7.2	18.4	25.6	9.2
31	16.0	25.0	19.8	82.3	0.4	0.2	0.6	7.2
Total:					35.3	130.2	165.5	171.6
Promedio:	16.2	25.7	20.4	80.1				

Estación: Alberto Santos
Año : 2006

Dpto: Santander
Mpio: Socorro

Latitud : 6° 30' N
Longitud: 73° 13' W
Altitud: 1499 m

Noviembre	Temperatura (°C)			Hum. Rel.(%)	Precipitación (mm)			Brillo Sol.(h)
	Min.	Máx.	Med.		Día	Noche	Total	
1	15.8	26.0	20.0	79.0	0.0	0.0	0.0	8.7
2	16.6	26.8	20.0	78.3	0.0	0.0	0.0	8.4
3	16.4	26.8	20.8	81.0	0.0	0.0	0.0	7.2
4	15.8	27.0	21.1	76.0	0.0	0.0	0.0	9.1
5	16.2	26.8	20.6	76.7	0.0	0.0	0.0	6.7
6	16.6	25.8	20.3	74.3	0.0	0.0	0.0	7.2
7	16.2	25.6	20.0	76.0	0.0	0.0	0.0	7.6
8	16.6	25.0	19.4	85.0	2.6	7.0	9.6	4.0
9	17.0	23.0	19.1	92.7	1.4	0.0	1.4	3.5
10	16.6	25.2	19.8	81.7	0.0	0.0	0.0	4.8
11	15.5	26.0	20.4	77.7	0.2	10.8	11.0	8.3
12	15.2	23.8	19.4	86.7	0.0	1.4	1.4	3.3
13	16.6	24.8	19.7	86.0	0.0	20.8	20.8	4.8
14	16.4	24.2	19.5	88.0	0.0	9.5	9.5	3.8
15	16.5	22.0	18.3	93.0	0.7	1.6	2.3	1.5
16	16.6	23.6	18.4	90.7	6.7	3.3	10.0	2.8
17	16.0	25.0	19.7	84.7	0.0	0.8	0.8	8.4
18	16.2	24.1	19.6	86.0	0.0	38.8	38.8	9.1
19	15.6	24.7	19.6	89.7	0.0	0.1	0.1	7.5
20	15.2	26.0	18.5	81.0	30.4	7.2	37.6	9.0
21	14.8	22.4	18.2	89.7	0.0	0.3	0.3	1.0
22	15.0	25.0	19.8	81.3	0.0	3.8	3.8	9.6
23	17.0	25.4	20.6	87.7	0.0	36.2	36.2	7.7
24	15.4	25.0	19.5	84.3	0.3	0.0	0.3	5.9
25	17.0	24.6	19.5	90.3	1.8	10.1	11.9	6.1
26	16.4	25.2	20.6	81.3	0.0	0.6	0.6	6.9
27	15.0	25.4	20.1	83.0	1.4	5.7	7.1	7.4
28	16.4	25.0	20.0	89.7	0.2	0.0	0.2	8.5
29	15.4	24.7	19.9	84.7	4.8	0.0	4.8	7.1
30	16.0	25.6	20.6	81.7	0.0	0.0	0.0	4.3
31								
Total:					50.5	158.0	208.5	190.2
Promedio:	16.1	25.0	19.8	83.9				

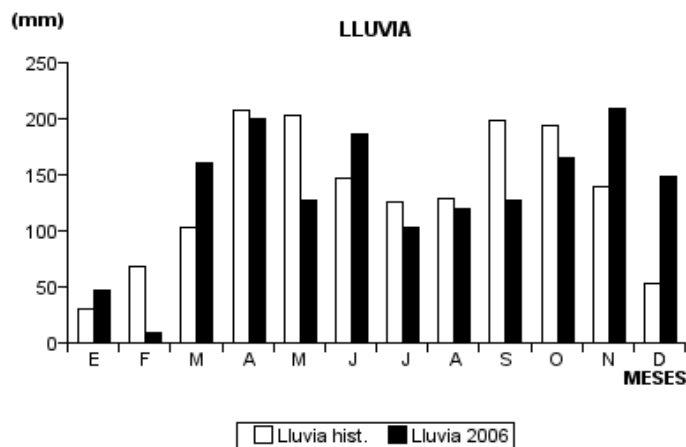
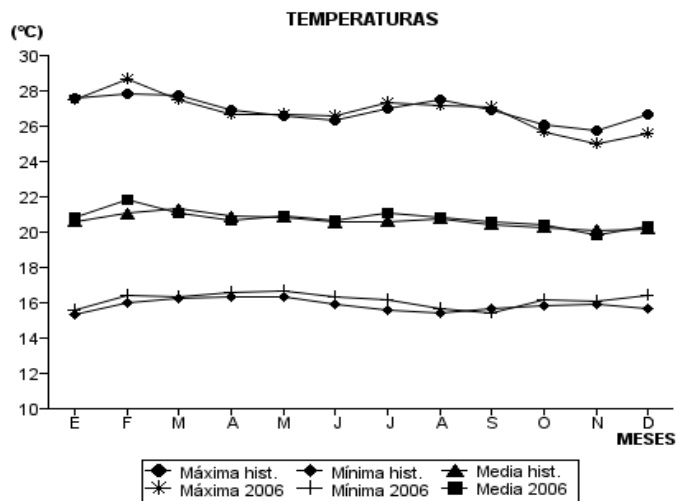
Diciembre	Temperatura (°C)			Hum. Rel.(%)	Precipitación (mm)			Brillo Sol.(h)
	Min.	Máx.	Med.		Día	Noche	Total	
1	16.9	26.0	20.8	78.7	0.0	0.0	0.0	7.9
2	16.0	25.2	20.2	81.3	0.0	0.0	0.0	5.0
3	16.8	25.7	19.8	85.0	0.0	0.0	0.0	4.4
4	16.6	25.6	20.4	82.0	0.0	0.0	0.0	5.7
5	16.5	25.0	20.8	79.0	0.0	10.0	10.0	8.0
6	17.0	25.4	20.5	84.3	0.0	2.8	2.8	6.1
7	16.8	24.8	19.2	85.3	62.7	12.9	75.6	4.0
8	15.4	25.2	20.1	85.0	0.0	0.0	0.0	8.0
9	17.0	24.0	19.9	87.0	0.7	4.3	5.0	5.8
10	16.0	25.6	19.8	85.3	0.0	0.0	0.0	8.5
11	16.2	26.0	21.0	80.3	0.0	0.3	0.3	7.7
12	18.0	23.2	19.8	88.7	0.0	18.0	18.0	1.6
13	16.0	25.0	19.6	82.3	0.0	0.0	0.0	6.8
14	17.0	24.8	20.0	81.0	0.0	0.0	0.0	4.8
15	16.0	25.5	20.1	83.7	0.0	0.0	0.0	8.2
16	15.0	26.0	20.0	79.7	0.0	0.0	0.0	8.5
17	15.6	26.4	19.5	80.3	0.0	0.0	0.0	9.3
18	15.8	26.0	20.2	80.7	0.0	0.0	0.0	8.3
19	17.0	26.8	21.0	78.7	0.0	5.6	5.6	7.9
20	16.8	24.0	19.6	83.7	0.0	21.7	21.7	3.6
21	17.0	25.7	20.4	83.3	0.1	0.0	0.1	8.3
22	16.4	25.4	20.9	77.0	0.0	0.0	0.0	4.5
23	16.8	24.0	20.0	85.0	0.0	10.0	10.0	5.7
24	16.0	24.2	19.4	88.3	0.0	0.0	0.0	2.6
25	17.0	26.0	20.8	80.3	0.0	0.0	0.0	3.9
26	17.2	25.0	20.1	82.7	0.0	0.0	0.0	2.4
27	17.0	25.6	19.9	82.7	0.0	0.0	0.0	5.7
28	15.0	26.9	20.2	76.7	0.0	0.0	0.0	8.7
29	15.2	27.8	21.3	70.3	0.0	0.0	0.0	9.3
30	16.0	28.5	21.6	72.0	0.0	0.0	0.0	9.2
31	15.8	27.8	21.3	73.0	0.0	0.0	0.0	8.5
Total:					63.5	85.6	149.1	198.9
Promedio:	16.4	25.6	20.3	81.4				

Estación: Alberto Santos
Año : 2006

Dpto: Santander
Mpio: Socorro

Latitud : 6° 30' N
Longitud: 73° 13' W
Altitud: 1499 m

MES	TEMPERATURA (°C)					PRECIPITACIÓN			
	Mín. Med.	Máx. Med.	Media	Max. Abs.	Mín. Abs.	Hum. Rel.(%)	Total mm.	Dias Lluvia	Brillo Sol.(h)
Enero	15.6	27.5	20.8	30.2	12.5	71.1	47.1	7	222.1
Febrero	16.4	28.7	21.8	31.4	14.5	65.4	8.6	4	227.0
Marzo	16.3	27.5	21.1	30.6	15.0	72.2	160.0	19	188.7
Abril	16.6	26.7	20.7	30.3	14.5	77.8	200.1	19	157.7
Mayo	16.7	26.7	20.9	29.0	14.5	76.6	126.8	20	182.8
Junio	16.3	26.6	20.7	29.8	15.0	79.4	186.5	20	177.3
Julio	16.2	27.3	21.1	30.4	15.0	74.3	103.6	18	203.8
Agosto	15.7	27.2	20.8	30.0	13.9	73.8	119.6	18	206.8
Septiembre	15.4	27.1	20.6	29.4	14.0	75.0	127.0	19	218.9
Octubre	16.2	25.7	20.4	29.0	15.2	80.1	165.5	22	171.6
Noviembre	16.1	25.0	19.8	27.0	14.8	83.9	208.5	21	190.2
Diciembre	16.4	25.6	20.3	28.5	15.0	81.4	149.1	10	198.9
Promedio:	16.2	26.8	20.8			75.9			
Absoluta:				31.4	12.5				
Total:							1602.4	197	2345.8



Estación: La Aldea
Año : 2006

Dpto: Tolima
Mpio: Chaparral

Latitud : 3° 41' 1
Longitud: 75° 38' 2
Altitud: 1635 m

Enero	Temperatura (°C)			Hum. Rel.(%)	Precipitación (mm)			Brillo Sol.(h)
	Min.	Máx.	Med.		Día	Noche	Total	
1								
2								
3								
4								
5								
6								
7								
8								
9								
10								
11								
12								
13								
14								
15								
16								
17								
18								
19								
20								
21								
22								
23								
24								
25								
26								
27								
28								
29								
30								
31								
Total:	_____	_____	_____	_____	_____	_____	_____	_____
Promedio:								

Febrero	Temperatura (°C)			Hum. Rel.(%)	Precipitación (mm)			Brillo Sol.(h)
	Min.	Máx.	Med.		Día	Noche	Total	
1								
2								
3								
4								
5								
6								
7								
8								
9								
10								
11								
12								
13								
14								
15								
16								
17								
18								
19								
20								
21								
22								
23								
24								
25								
26								
27								
28								
29								
30								
31								
Total:	_____	_____	_____	_____	_____	_____	_____	_____
Promedio:								

Estación: La Aldea
Año : 2006

Dpto: Tolima
Mpio: Chaparral

Latitud : 3° 41' 1
Longitud: 75° 38' 2
Altitud: 1635 m

Marzo	Temperatura (°C)			Hum. Rel.(%)	Precipitación (mm)			Brillo Sol.(h)
	Min.	Máx.	Med.		Día	Noche	Total	
1								
2								
3								
4								
5								
6								
7								
8								
9								
10								
11								
12								
13								
14								
15								
16								
17								
18								
19								
20								
21								
22								
23								
24								
25								
26								
27								
28								
29								
30								
31								
Total:	_____	_____	_____	_____	_____	_____	_____	_____
Promedio:								

Abril	Temperatura (°C)			Hum. Rel.(%)	Precipitación (mm)			Brillo Sol.(h)
	Min.	Máx.	Med.		Día	Noche	Total	
1								
2								
3								
4								
5								
6								
7								
8								
9								
10								
11								
12								
13								
14								
15								
16								
17								
18								
19								
20								
21								
22								
23								
24								
25								
26								
27								
28								
29								
30								
31								
Total:	_____	_____	_____	_____	_____	_____	_____	_____
Promedio:								

Estación: La Aldea
Año : 2006

Dpto: Tolima
Mpio: Chaparral

Latitud : 3° 41' 1
Longitud: 75° 38' 2
Altitud: 1635 m

Mayo	Temperatura (°C)			Hum. Rel.(%)	Precipitación (mm)			Brillo Sol.(h)
	Min.	Máx.	Med.		Día	Noche	Total	
1								
2								
3								
4								
5								
6								
7								
8								
9								
10								
11								
12								
13								
14								
15								
16								
17								
18								
19								
20								
21								
22								
23								
24								
25								
26								
27								
28								
29								
30								
31								
Total:								
Promedio:								

Junio	Temperatura (°C)			Hum. Rel.(%)	Precipitación (mm)			Brillo Sol.(h)
	Min.	Máx.	Med.		Día	Noche	Total	
1								
2								
3								
4								
5								
6								
7								
8								
9					0.4	0.0	0.4	0.4
10	17.2	23.1	18.6	88.3	0.0	26.9	26.9	2.3
11	16.0	21.1	17.8	85.7	4.7	0.0	4.7	1.7
12	15.7	24.0	19.7	78.7	0.0	0.0	0.0	6.5
13	17.2	26.0	21.5	77.7	0.0	0.0	0.0	8.7
14	14.6	25.0	20.2	76.7	0.0	40.4	40.4	8.1
15	15.8	25.4	20.0	77.7	0.0	3.9	3.9	1.0
16	17.0	23.0	18.9	85.7	0.0	0.0	0.0	0.8
17	18.0	24.3	19.9	79.0	0.0	0.0	0.0	1.5
18	17.5	23.4	19.4	76.7	0.0	0.0	0.0	7.5
19	17.7	25.4	20.9	72.7	0.0	0.7	0.7	4.8
20	17.5	25.0	20.7	76.0	0.0	0.0	0.0	1.1
21	18.2	24.0	19.8	83.3	0.0	0.0	0.0	2.1
22	16.6	25.5	21.3	75.3	0.0	3.1	3.1	7.6
23	17.5	25.2	20.8	72.7	0.0	0.0	0.0	6.8
24	17.3	24.0	20.2	71.7	0.0	0.0	0.0	4.9
25	18.1	24.5	21.7	69.0	0.0	0.0	0.0	3.5
26	18.2	26.3	21.5	71.7	0.0	0.2	0.2	5.0
27	19.0	26.0	21.1	75.3	0.0	0.5	0.5	3.4
28	17.2	25.5	21.2	73.0	0.0	0.0	0.0	4.0
29	18.3	25.8	21.5	70.7	0.0	0.0	0.0	6.3
30	19.0	25.3	21.0	74.3	0.0	0.0	0.0	3.9
31								
Total:								
Promedio:								

Estación: La Aldea
Año : 2006

Dpto: Tolima
Mpio: Chaparral

Latitud : 3° 41' 1
Longitud: 75° 38' 2
Altitud: 1635 m

Julio	Temperatura (°C)			Hum. Rel.(%)	Precipitación (mm)			Brillo Sol.(h)
	Min.	Máx.	Med.		Día	Noche	Total	
1	19.0	25.2	21.3	68.7	0.0	1.1	1.1	4.3
2	16.0	26.0	21.8	72.0	0.0	0.0	0.0	7.6
3	17.0	24.3	19.2	84.3	6.0	0.6	6.6	3.3
4	16.0	24.0	19.3	77.0	0.0	0.0	0.0	2.4
5	17.0	25.0	20.0	74.3	0.0	0.0	0.0	0.7
6	17.3	27.0	21.6	68.7	0.0	0.0	0.0	8.0
7	18.5	25.2	21.5	68.3	0.0	0.0	0.0	2.4
8	19.0	26.0	21.4	64.7	0.0	0.0	0.0	5.2
9	18.8	25.3	21.1	67.0	0.0	0.0	0.0	3.6
10	19.0	24.6	21.1	67.0	0.0	1.2	1.2	4.0
11	16.8	24.3	20.8	74.3	0.0	0.0	0.0	6.6
12	18.8	26.1	21.7	69.0	0.0	0.1	0.1	4.2
13	17.8	25.0	21.2	70.7	0.4	0.8	1.2	2.2
14	18.0	25.3	21.6	67.7	0.0	1.7	1.7	3.5
15	16.0	25.1	20.5	77.3	0.3	0.0	0.3	2.4
16	18.0	24.6	20.2	70.3	0.0	0.0	0.0	1.8
17	17.8	25.4	20.6	70.3	0.0	0.3	0.3	3.5
18	17.0	25.0	20.0	72.3	0.0	0.0	0.0	4.0
19	16.3	24.6	20.3	68.3	0.0	0.0	0.0	4.6
20	18.0	24.4	20.5	67.3	0.0	0.0	0.0	0.5
21	17.4	26.5	21.1	69.0	0.0	0.0	0.0	5.8
22	18.0	22.2	19.2	79.3	0.2	4.4	4.6	0.6
23	15.2	22.4	19.0	74.3	1.9	8.9	10.8	3.3
24	14.4	24.0	18.2	84.3	0.0	0.3	0.3	6.1
25	16.5	25.5	20.8	68.7	0.0	0.0	0.0	8.8
26	17.2	26.2	21.6	72.3	0.0	3.5	3.5	6.8
27	15.2	21.6	18.2	92.0	0.0	65.6	65.6	2.5
28	13.4	18.4	15.7	89.3	5.2	0.0	5.2	0.0
29	14.3	23.1	18.8	80.3	0.0	0.0	0.0	3.3
30	16.3	25.0	21.1	66.3	0.0	0.0	0.0	6.5
31	17.1	26.0	20.9	70.0	0.0	0.8	0.8	9.1
Total:					14.0	89.3	103.3	127.6
Promedio:	17.0	24.6	20.3	73.1				

Agosto	Temperatura (°C)			Hum. Rel.(%)	Precipitación (mm)			Brillo Sol.(h)
	Min.	Máx.	Med.		Día	Noche	Total	
1	18.5	26.2	21.8	65.7	0.0	1.1	1.1	6.1
2	16.8	25.0	20.3	67.3	0.0	0.0	0.0	3.4
3	17.0	26.3	21.8	64.0	0.0	0.0	0.0	9.4
4	18.0	26.6	20.8	65.3	0.0	0.0	0.0	3.7
5	18.2	24.3	20.5	71.3	0.0	0.0	0.0	2.0
6	18.0	25.1	21.5	67.3	0.0	0.0	0.0	4.6
7	18.3	25.3	21.0	70.0	0.0	1.0	1.0	3.9
8	17.0	25.0	20.0	81.0	2.4	0.0	2.4	4.6
9	18.1	27.0	22.0	71.7	0.0	0.0	0.0	8.1
10	18.2	26.9	21.6	72.7	0.0	0.0	0.0	7.3
11	17.4	25.2	20.9	70.0	0.1	2.3	2.4	2.8
12	18.5	26.2	22.4	55.7	0.0	0.0	0.0	4.4
13	19.5	24.8	21.3	62.3	0.0	0.0	0.0	1.4
14	18.3	28.0	22.8	60.7	0.0	0.0	0.0	9.5
15	18.0	27.0	21.6	71.3	0.0	0.0	0.0	4.8
16	17.9	26.2	20.9	76.0	0.8	0.0	0.8	2.0
17	18.4	27.0	22.4	70.7	0.0	1.3	1.3	6.3
18	17.8	24.3	20.4	75.7	0.0	0.0	0.0	2.8
19	16.7	27.5	21.5	72.0	0.0	0.0	0.0	7.8
20	18.1	26.3	21.5	67.0	0.0	1.6	1.6	6.0
21	16.1	24.0	20.0	72.0	0.0	0.0	0.0	1.3
22	17.9	25.0	21.3	68.0	0.0	0.0	0.0	3.1
23	17.3	28.2	23.2	63.3	0.0	0.0	0.0	9.0
24	18.3	27.1	21.6	72.3	0.0	0.0	0.0	3.7
25	17.4	24.0	20.0	84.7	0.0	0.0	0.0	1.2
26	17.0	26.0	20.8	79.0	0.0	0.0	0.0	2.3
27	16.2	23.9	18.8	90.7	3.9	14.1	18.0	2.5
28	14.4	24.6	19.6	75.7	9.9	0.0	9.9	5.3
29	18.4	27.0	21.4	64.7	0.2	0.0	0.2	7.6
30	18.0	25.0	21.6	64.7	0.0	0.0	0.0	4.2
31	18.8	28.0	22.8	61.0	0.0	0.5	0.5	9.8
Total:					17.3	21.9	39.2	150.9
Promedio:	17.7	25.9	21.2	70.1				

Estación: La Aldea
Año : 2006

Dpto: Tolima
Mpio: Chaparral

Latitud : 3° 41' 1
Longitud: 75° 38' 2
Altitud: 1635 m

Septiembre	Temperatura (°C)			Hum. Rel.(%)	Precipitación (mm)			Brillo Sol.(h)
	Min.	Máx.	Med.		Día	Noche	Total	
1	18.1	28.3	23.3	61.7	0.0	0.0	0.0	1.5
2	17.3	27.7	22.5	70.7	0.0	18.2	18.2	6.6
3	13.9	25.7	20.2	73.7	11.4	0.0	11.4	6.0
4	17.5	27.0	21.6	72.7	4.1	9.3	13.4	6.8
5	16.0	24.0	17.0	86.0	14.6	0.0	14.6	2.1
6	17.0	24.1	20.0	69.0	0.0	0.0	0.0	2.4
7	17.2	24.0	20.5	73.3	0.0	0.0	0.0	2.4
8	17.0	25.7	21.5	69.3	0.0	0.0	0.0	6.2
9	18.0	26.7	21.2	72.7	0.0	0.2	0.2	4.8
10	16.7	27.4	22.2	66.3	0.0	0.0	0.0	9.5
11	18.0	23.7	20.0	79.7	0.4	0.1	0.5	4.1
12	17.0	26.0	20.7	77.3	0.0	0.0	0.0	2.5
13	16.6	22.0	18.9	87.0	0.0	0.0	0.0	0.6
14	16.4	27.5	21.5	68.0	0.0	1.0	1.0	9.5
15	16.4	21.6	17.8	91.0	1.4	0.0	1.4	1.8
16	15.9	24.5	19.0	88.7	0.0	0.6	0.6	3.6
17	16.0	22.5	19.0	81.7	0.3	0.7	1.0	1.3
18	15.7	19.6	17.4	89.0	10.2	0.0	10.2	0.1
19	16.8	25.6	20.6	70.3	0.0	0.0	0.0	4.8
20	16.9	26.5	21.7	72.0	0.0	0.0	0.0	6.0
21	17.7	28.0	22.5	67.3	0.0	10.5	10.5	8.6
22	15.1	25.3	19.8	81.7	0.0	0.0	0.0	6.5
23	18.0	28.0	22.8	68.3	0.0	0.0	0.0	8.7
24	16.7	24.6	20.1	75.3	17.4	0.0	17.4	0.2
25	18.2	27.4	22.4	58.3	0.0	0.4	0.4	8.3
26	17.0	27.0	22.0	64.7	0.0	0.0	0.0	7.0
27	18.5	27.8	22.6	59.0	0.0	0.0	0.0	6.7
28	19.2	27.1	22.6	60.3	0.0	0.0	0.0	6.6
29	17.5	26.0	22.3	65.3	0.0	0.0	0.0	2.8
30	18.3	25.9	21.8	71.3	0.0	2.0	2.0	1.6
31								
Total:					59.8	43.0	102.8	139.6
Promedio:	17.0	25.6	20.9	73.1				

Octubre	Temperatura (°C)			Hum. Rel.(%)	Precipitación (mm)			Brillo Sol.(h)
	Min.	Máx.	Med.		Día	Noche	Total	
1	17.0	27.0	21.0	79.0	0.0	0.0	0.0	3.3
2	17.6	24.6	20.0	86.3	0.0	0.0	0.0	1.7
3	17.8	26.4	20.9	75.7	0.0	4.1	4.1	1.6
4	17.0	25.4	21.5	74.7	0.0	0.0	0.0	3.4
5	18.2	27.4	22.4	65.3	0.0	0.0	0.0	6.9
6	19.0	26.3	22.7	60.3	0.0	0.0	0.0	3.7
7	19.3	26.2	22.3	65.3	0.0	0.0	0.0	3.8
8	19.5	30.1	23.5	56.7	0.0	0.0	0.0	7.5
9	17.1	27.0	21.3	79.3	0.0	0.0	0.0	3.8
10	18.1	27.5	21.9	76.7	0.0	46.0	46.0	2.9
11	17.0	22.2	19.2	86.7	0.1	11.1	11.2	0.8
12	16.2	25.5	20.3	83.0	0.0	43.2	43.2	6.4
13	15.8	20.6	18.2	86.7	0.2	3.3	3.5	0.4
14	16.0	23.1	18.7	91.0	0.0	40.0	40.0	1.6
15	15.0	19.5	17.0	93.3	0.8	7.1	7.9	0.6
16	14.9	20.3	17.1	92.0	0.6	0.0	0.6	0.4
17	14.8	18.3	15.8	93.0	12.8	0.0	12.8	0.0
18	15.2	23.2	19.2	80.0	0.0	0.0	0.0	6.0
19	16.4	21.6	18.5	89.3	0.8	0.6	1.4	1.9
20	16.5	23.0	18.7	87.7	33.3	7.3	40.6	0.8
21	16.3	24.9	19.3	86.7	0.0	35.0	35.0	3.3
22	15.8	23.2	18.5	90.7	3.7	35.6	39.3	3.0
23	16.0	19.4	18.0	86.3	2.9	0.0	2.9	0.0
24	15.8	26.1	21.0	77.0	0.0	20.2	20.2	7.8
25	16.9	26.2	22.1	72.0	0.0	27.1	27.1	8.4
26	16.4	24.0	19.2	81.7	1.1	0.0	1.1	2.5
27	17.1	26.7	21.2	78.0	0.0	9.1	9.1	6.3
28	17.0	25.3	20.2	86.0	2.5	0.1	2.6	3.1
29	17.3	23.8	20.0	85.7	0.0	19.9	19.9	4.3
30	16.7	21.2	17.9	81.7	1.2	0.0	1.2	1.3
31	16.9	21.0	18.9	88.3	0.0	67.0	67.0	0.2
Total:					60.0	376.7	436.7	97.7
Promedio:	16.8	24.1	19.9	81.2				

Estación: La Aldea
Año : 2006

Dpto: Tolima
Mpio: Chaparral

Latitud : 3° 41' 1
Longitud: 75° 38' 2
Altitud: 1635 m

Noviembre	Temperatura (°C)			Hum. Rel.(%)	Precipitación (mm)			Brillo Sol.(h)
	Min.	Máx.	Med.		Día	Noche	Total	
1	16.0	22.3	18.7	86.0	0.0	34.0	34.0	1.8
2	16.2	23.3	19.3	85.7	0.0	51.0	51.0	3.9
3	16.0	22.4	19.5	85.0	0.5	0.0	0.5	2.8
4	17.0	24.8	20.4	79.3	0.0	0.0	0.0	5.5
5	18.0	22.8	20.2	81.0	0.0	0.0	0.0	0.0
6	17.0	25.1	20.6	83.0	0.0	15.8	15.8	4.8
7	16.6	22.9	19.3	85.3	2.2	31.6	33.8	1.7
8	16.0	22.5	18.6	86.0	5.8	2.6	8.4	0.8
9	16.2	23.0	19.5	86.0	0.0	57.8	57.8	2.6
10	15.0	24.0	19.6	83.3	0.0	2.5	2.5	2.3
11	17.3	26.1	21.0	79.3	0.0	15.5	15.5	5.9
12	16.2	20.5	18.1	87.3	6.6	0.2	6.8	0.3
13	16.0	25.0	19.4	84.3	0.0	17.0	17.0	3.1
14	16.2	19.1	17.2	88.0	0.3	3.1	3.4	0.1
15	15.6	18.0	16.9	87.3	14.3	9.0	23.3	0.0
16	15.0	21.3	17.5	86.7	1.6	7.6	9.2	2.5
17	16.1	22.5	18.7	85.0	2.3	1.6	3.9	1.8
18	16.6	23.8	18.9	85.7	0.5	0.0	0.5	4.7
19	16.0	22.0	18.7	86.0	0.0	0.0	0.0	2.2
20	16.6	24.4	19.8	79.3	1.1	0.0	1.1	5.4
21	17.3	26.2	21.0	72.7	5.7	27.3	33.0	8.4
22	15.3	23.6	19.0	84.0	1.1	0.0	1.1	3.7
23	16.2	24.5	19.8	82.3	0.1	1.1	1.2	6.5
24	16.5	23.1	19.0	85.7	1.0	0.6	1.6	2.9
25	16.1	24.4	19.4	83.0	0.0	14.6	14.6	6.9
26	16.0	23.6	19.4	83.3	0.0	32.2	32.2	6.5
27	15.0	25.3	20.2	80.0	0.0	0.5	0.5	5.0
28	17.0	25.2	20.0	82.7	0.0	46.2	46.2	6.8
29	15.2	23.1	19.0	82.7	0.2	10.4	10.6	3.7
30	16.2	25.4	21.0	76.3	0.0	0.0	0.0	7.8
31								
Total:					43.3	382.2	425.5	110.4
Promedio:	16.2	23.3	19.3	83.4				

Diciembre	Temperatura (°C)			Hum. Rel.(%)	Precipitación (mm)			Brillo Sol.(h)
	Min.	Máx.	Med.		Día	Noche	Total	
1	17.4	25.1	20.2	84.3	0.0	29.7	29.7	5.5
2	16.0	24.0	19.8	82.0	0.0	0.0	0.0	3.2
3	16.2	24.8	20.0	83.3	0.1	13.2	13.3	6.2
4	16.4	23.4	19.8	81.7	0.5	34.0	34.5	3.8
5	16.3	24.5	19.8	84.0	8.1	5.8	13.9	3.7
6	17.0	23.4	19.7	80.0	0.0	0.3	0.3	1.3
7	17.1	20.2	18.0	88.7	22.6	0.0	22.6	0.0
8	17.0	23.2	19.5	85.3	0.0	41.3	41.3	2.4
9	16.2	22.0	18.5	85.0	0.0	6.6	6.6	3.6
10	16.4	24.0	19.7	81.7	0.0	0.0	0.0	3.8
11	16.6	24.3	19.8	85.0	0.8	41.2	42.0	5.1
12	15.2	20.0	17.6	85.0	0.0	0.0	0.0	0.2
13	16.0	23.4	18.8	84.7	2.4	4.3	6.7	1.8
14	16.2	21.4	18.2	88.0	2.3	4.0	6.3	0.9
15	16.4	24.1	19.4	83.3	0.0	15.5	15.5	4.8
16	17.0	22.8	18.8	85.7	0.0	12.0	12.0	0.9
17	15.8	25.3	19.0	84.7	0.0	20.8	20.8	4.8
18	16.6	23.3	19.1	87.0	0.0	0.0	0.0	4.7
19	16.4	23.6	19.0	87.7	0.0	0.0	0.0	3.0
20	15.5	21.7	19.0	87.0	0.0	65.0	65.0	1.4
21	15.2	21.1	17.7	89.0	0.0	0.0	0.0	1.2
22	16.8	25.1	19.7	78.3	0.0	0.0	0.0	6.1
23	17.2	25.3	20.1	79.0	3.2	0.0	3.2	6.8
24	17.0	25.0	20.8	78.3	0.0	15.0	15.0	7.8
25	16.8	24.6	19.8	79.0	0.0	0.0	0.0	5.1
26	17.3	24.1	19.1	86.3	0.0	0.5	0.5	2.4
27	16.7	25.0	19.8	84.0	0.3	5.9	6.2	3.8
28	16.6	26.3	20.6	81.0	0.0	0.0	0.0	6.2
29	17.8	26.4	21.4	78.7	0.0	0.0	0.0	9.0
30	19.0	25.7	21.7	74.3	0.0	0.0	0.0	4.9
31	18.0	25.6	21.2	80.3	0.0	0.0	0.0	8.7
Total:					40.3	315.1	355.4	123.1
Promedio:	16.6	23.8	19.5	83.3				

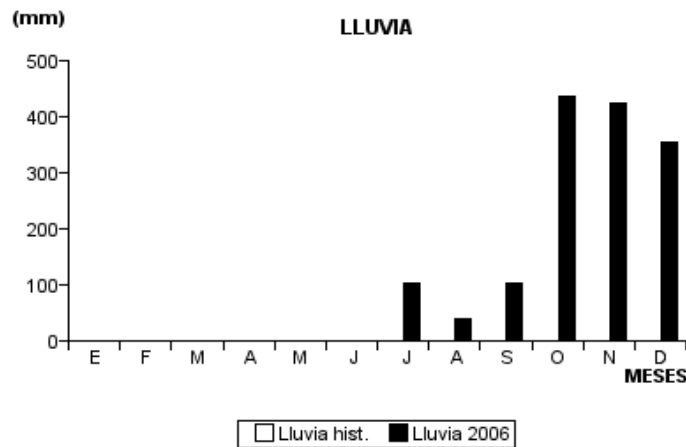
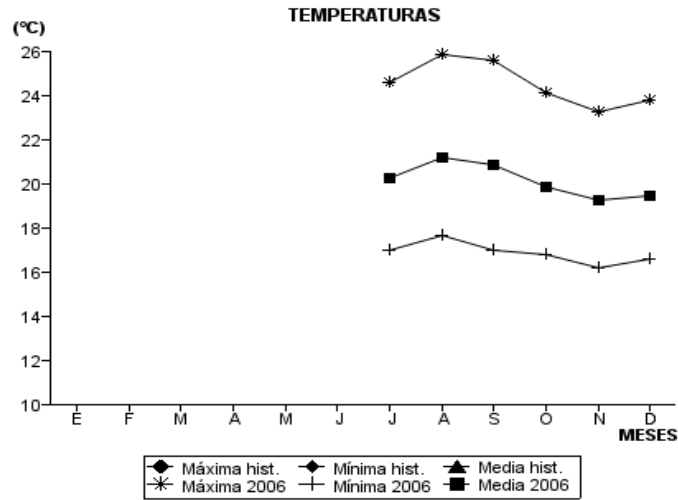
Estación: La Aldea
Año : 2006

Dpto: Tolima
Mpio: Chaparral

Latitud : 3° 41' 1
Longitud: 75° 38' 2
Altitud: 1635 m

MES	TEMPERATURA (°C)					Hum. Rel.(%)	PRECIPITACIÓN		
	Mín. Med.	Máx. Med.	Media	Max. Abs.	Mín. Abs.		Total mm.	Dias Lluvia	Brillo Sol.(h)
Enero									
Febrero									
Marzo									
Abril									
Mayo									
Junio									
Julio	17.0	24.6	20.3	27.0	13.4	73.1	103.3	15	127.6
Agosto	17.7	25.9	21.2	28.2	14.4	70.1	39.2	11	150.9
Septiembre	17.0	25.6	20.9	28.3	13.9	73.1	102.8	15	139.6
Octubre	16.8	24.1	19.9	30.1	14.8	81.2	436.7	22	97.7
Noviembre	16.2	23.3	19.3	26.2	15.0	83.4	425.5	26	110.4
Diciembre	16.6	23.8	19.5	26.4	15.2	83.3	355.4	19	123.1

Promedio:
Absoluta:
Total:



Estación: Tricontinental
Año : 2006

Dpto: Tolima
Mpio: Fresno

Latitud : 5° 9' N
Longitud: 75° 0' W
Altitud: 1269 m

Enero	Temperatura (°C)			Hum. Rel.(%)	Precipitación (mm)			Brillo Sol.(h)
	Min.	Máx.	Med.		Día	Noche	Total	
1					0.0	0.0	0.0	3.2
2					0.0	23.3	23.3	5.6
3					0.0	25.2	25.2	4.7
4					0.0	8.1	8.1	0.8
5					3.3	1.7	5.0	1.7
6					1.2	76.1	77.3	1.3
7					0.0	0.0	0.0	3.6
8					0.0	0.2	0.2	2.9
9					0.0	1.5	1.5	5.1
10					1.5	0.0	1.5	2.2
11					0.0	1.2	1.2	6.5
12					0.0	77.8	77.8	5.4
13					0.0	0.0	0.0	6.1
14					0.0	14.3	14.3	5.2
15					0.0	0.0	0.0	1.2
16					0.0	13.5	13.5	2.2
17					0.0	51.4	51.4	4.3
18					4.9	1.1	6.0	2.2
19					0.0	0.0	0.0	8.7
20					0.0	6.0	6.0	8.8
21					0.3	0.0	0.3	6.0
22					0.0	0.0	0.0	9.2
23					0.0	0.0	0.0	5.8
24					0.0	0.0	0.0	4.7
25					2.0	1.5	3.5	7.5
26					3.0	0.5	3.5	4.2
27					0.9	3.2	4.1	0.6
28					0.0	14.3	14.3	8.9
29					0.0	0.0	0.0	4.3
30					0.0	59.7	59.7	7.0
31					0.9	5.6	6.5	3.5
Total:					18.0	386.2	404.2	143.4
Promedio:								

Febrero	Temperatura (°C)			Hum. Rel.(%)	Precipitación (mm)			Brillo Sol.(h)
	Min.	Máx.	Med.		Día	Noche	Total	
1					0.4	62.9	63.3	1.4
2					0.0	0.0	0.0	8.4
3					0.0	5.9	5.9	2.1
4					0.0	1.3	1.3	5.8
5					15.1	0.0	15.1	0.8
6					0.0	2.8	2.8	5.6
7					0.0	0.7	0.7	3.3
8					0.0	0.0	0.0	7.1
9					0.0	0.0	0.0	5.5
10					0.0	0.0	0.0	3.3
11					0.0	0.3	0.3	9.6
12					0.0	0.5	0.5	2.4
13					1.0	5.5	6.5	6.0
14					0.0	0.0	0.0	6.6
15					0.0	0.5	0.5	6.2
16					0.0	0.0	0.0	7.3
17					0.0	0.0	0.0	3.9
18					0.0	12.3	12.3	1.8
19					1.0	0.0	1.0	2.3
20					0.0	0.0	0.0	8.5
21					0.0	0.0	0.0	5.8
22					0.0	0.0	0.0	6.5
23					0.0	0.0	0.0	9.9
24					0.0	0.5	0.5	7.1
25					0.0	0.0	0.0	5.1
26					9.0	24.7	33.7	0.0
27					0.0	0.0	0.0	1.9
28					0.0	8.9	8.9	7.6
29								
30								
31								
Total:					26.5	126.8	153.3	141.8
Promedio:								

Estación: Tricontinental
Año : 2006

Dpto: Tolima
Mpio: Fresno

Latitud : 5° 9' N
Longitud: 75° 0' W
Altitud: 1269 m

Marzo	Temperatura (°C)			Hum. Rel.(%)	Precipitación (mm)			Brillo Sol.(h)
	Min.	Máx.	Med.		Día	Noche	Total	
1					0.0	0.0	0.0	8.6
2					0.0	41.5	41.5	5.7
3					21.3	0.0	21.3	1.0
4					0.0	2.4	2.4	0.3
5					0.2	0.8	1.0	2.3
6					8.4	113.5	121.9	1.3
7					0.0	0.0	0.0	4.2
8					0.4	19.8	20.2	0.5
9					1.0	4.5	5.5	1.0
10					0.0	0.0	0.0	2.1
11	18.0	26.9	22.1	75.3	0.0	8.0	8.0	6.4
12	16.6	24.7	20.6	82.0	0.0	11.6	11.6	6.9
13	17.4	24.9	20.6	85.0	0.0	13.8	13.8	4.1
14	18.6	25.8	21.1	83.3	0.5	28.0	28.5	5.4
15	17.2	24.8	20.2	85.0	0.0	0.0	0.0	2.8
16	18.2	25.5	21.3	79.3	0.0	11.5	11.5	3.8
17	18.2	23.4	20.3	82.7	0.0	1.5	1.5	0.4
18	18.0	26.0	20.6	82.3	0.0	0.0	0.0	2.6
19	17.5	24.6	20.0	85.7	0.0	0.8	0.8	1.2
20	17.7	24.8	20.6	86.0	0.3	0.6	0.9	3.9
21	17.9	26.2	21.8	77.0	0.0	1.9	1.9	5.9
22	17.6	26.0	20.0	79.3	8.0	0.0	8.0	5.1
23	18.2	25.2	20.8	85.7	0.0	33.4	33.4	2.4
24	17.3	24.6	20.0	83.7	1.5	3.4	4.9	3.7
25	17.5	24.4	19.8	89.3	12.0	0.0	12.0	1.3
26	17.4	21.6	19.8	90.3	0.3	0.0	0.3	0.8
27	18.2	25.6	21.4	82.7	0.0	0.0	0.0	5.3
28	18.4	26.2	21.6	86.0	0.0	0.0	0.0	4.0
29	18.0	27.4	22.8	71.0	0.0	47.9	47.9	9.8
30	16.7	26.8	21.4	83.3	0.0	3.9	3.9	6.5
31	17.6	24.6	21.1	85.3	0.0	0.0	0.0	2.9
Total:					53.9	348.8	402.7	112.2
Promedio:								

Abril	Temperatura (°C)			Hum. Rel.(%)	Precipitación (mm)			Brillo Sol.(h)
	Min.	Máx.	Med.		Día	Noche	Total	
1	18.6	24.5	21.0	89.0	0.0	1.8	1.8	4.5
2	17.5	24.8	20.0	89.3	9.0	0.0	9.0	2.1
3	18.0	25.4	21.2	85.3	9.7	0.0	9.7	3.5
4	18.8	23.8	20.8	87.3	0.9	17.1	18.0	0.8
5	17.4	22.4	19.2	92.0	1.0	4.0	5.0	0.3
6	17.6	24.2	20.4	86.3	0.0	4.9	4.9	3.3
7	18.0	24.0	20.8	81.7	0.2	0.0	0.2	2.9
8	18.8	25.4	22.2	81.3	0.0	0.0	0.0	6.2
9	17.4	26.3	21.5	81.0	0.0	24.1	24.1	5.0
10	17.2	25.8	21.2	83.0	0.0	3.4	3.4	4.7
11	18.2	25.1	21.0	85.3	0.0	0.0	0.0	3.7
12	18.0	23.6	19.9	82.3	0.7	8.1	8.8	0.4
13	17.3	21.8	18.8	87.3	3.5	14.2	17.7	0.3
14	16.8	22.2	18.7	87.0	3.6	0.0	3.6	1.6
15	17.0	25.8	19.7	88.7	3.2	0.0	3.2	0.0
16	18.0	26.2	21.2	84.7	0.0	0.0	0.0	5.3
17	18.4	25.4	20.7	83.0	1.1	0.0	1.1	4.7
18	19.2	25.6	22.0	82.0	0.0	6.9	6.9	4.4
19	18.2	25.0	21.4	86.3	0.0	0.0	0.0	4.9
20	18.6	24.8	21.1	88.3	0.0	0.0	0.0	4.5
21	18.8	27.2	22.7	81.0	0.0	0.0	0.0	7.9
22	20.2	27.8	23.7	72.3	0.0	0.0	0.0	9.3
23	20.4	24.0	21.3	79.7	0.0	0.0	0.0	0.0
24	18.8	26.4	22.4	73.3	0.0	0.0	0.0	8.5
25	19.6	26.6	22.2	88.0	0.0	72.5	72.5	5.5
26	17.4	22.6	19.1	89.7	11.0	24.5	35.5	1.4
27	17.6	24.3	20.6	81.7	0.0	49.7	49.7	3.5
28	17.5	23.8	20.4	87.7	0.0	0.5	0.5	2.2
29	18.2	24.2	20.1	89.7	6.2	1.8	8.0	2.3
30	18.4	23.2	19.9	92.7	4.7	0.0	4.7	0.3
31								
Total:					54.8	233.5	288.3	104.0
Promedio:	18.2	24.7	20.8	84.9				

Estación: Tricontinental
Año : 2006

Dpto: Tolima
Mpio: Fresno

Latitud : 5° 9' N
Longitud: 75° 0' W
Altitud: 1269 m

Mayo	Temperatura (°C)			Hum. Rel.(%)	Precipitación (mm)			Brillo Sol.(h)
	Min.	Máx.	Med.		Día	Noche	Total	
1	18.4	25.4	21.6	85.0	0.0	0.0	0.0	4.5
2	18.6	25.0	21.8	79.3	0.0	0.5	0.5	4.1
3	18.4	25.4	21.8	84.0	0.0	13.2	13.2	4.9
4	17.6	24.4	21.4	88.3	0.0	1.4	1.4	3.1
5	17.5	25.0	20.8	87.7	0.0	67.6	67.6	3.8
6	18.0	24.0	20.6	89.0	24.3	4.8	29.1	1.7
7	18.2	24.1	19.6	93.0	27.0	13.5	40.5	1.9
8	17.2	23.6	20.4	89.0	8.0	65.4	73.4	1.4
9	17.5	25.1	21.2	86.3	0.0	7.0	7.0	4.9
10	17.6	23.2	20.2	86.0	0.0	0.0	0.0	0.6
11	18.4	25.0	20.7	84.7	0.5	1.5	2.0	4.5
12	18.0	25.4	21.2	80.3	0.0	0.0	0.0	4.9
13	19.2	25.8	22.1	73.3	0.0	0.0	0.0	8.2
14	18.6	26.6	22.6	73.3	0.0	0.0	0.0	8.0
15	18.7	26.4	22.9	74.3	0.0	0.0	0.0	8.8
16	19.4	27.0	22.9	74.7	0.0	1.0	1.0	6.5
17	18.7	21.9	19.6	93.3	5.0	0.0	5.0	0.3
18	18.8	25.4	21.5	84.0	8.0	10.1	18.1	3.2
19	18.3	23.8	20.6	92.3	1.0	0.0	1.0	0.3
20	18.4	25.0	21.6	82.3	0.0	0.0	0.0	6.3
21	19.2	24.6	21.5	78.7	3.5	0.0	3.5	2.9
22	18.8	26.4	22.3	84.3	0.0	3.0	3.0	10.0
23	18.6	26.8	22.4	71.0	0.0	6.5	6.5	8.7
24	16.6	25.2	21.4	83.3	0.0	0.0	0.0	2.2
25	18.4	26.5	22.2	81.3	0.0	10.5	10.5	9.3
26	17.8	26.0	21.4	84.7	0.0	0.0	0.0	5.5
27	18.8	24.4	21.4	81.7	0.0	0.0	0.0	2.5
28	19.0	25.2	21.5	87.7	0.0	1.5	1.5	2.4
29	19.0	24.8	20.8	89.7	1.0	0.0	1.0	0.8
30	18.6	25.6	22.0	85.0	0.0	0.0	0.0	8.3
31	19.8	26.8	22.6	79.3	0.0	0.0	0.0	5.8
Total:					78.3	207.5	285.8	140.3
Promedio:	18.4	25.2	21.4	83.4				

Junio	Temperatura (°C)			Hum. Rel.(%)	Precipitación (mm)			Brillo Sol.(h)
	Min.	Máx.	Med.		Día	Noche	Total	
1	16.5	26.2	20.4	84.3	21.5	3.0	24.5	3.0
2	16.6	25.1	21.1	86.0	0.0	34.0	34.0	8.3
3	17.0	25.6	20.8	87.3	0.0	1.7	1.7	6.2
4	18.5	25.7	21.6	83.7	0.0	35.8	35.8	5.2
5	17.4	25.1	20.6	82.7	0.0	10.0	10.0	4.8
6	17.1	24.8	20.2	86.7	0.0	0.0	0.0	0.6
7	18.2	24.6	19.3	93.0	17.6	2.4	20.0	1.5
8	16.4	23.4	19.4	88.0	0.0	0.0	0.0	2.9
9	17.8	23.8	20.2	88.0	0.0	0.0	0.0	1.7
10	18.3	22.0	19.5	90.0	14.3	1.7	16.0	0.8
11	17.6	24.4	20.2	85.3	0.0	0.0	0.0	4.4
12	17.4	25.2	21.0	83.7	0.0	7.3	7.3	6.0
13	18.0	25.4	22.0	80.0	0.0	0.0	0.0	8.0
14	19.0	24.4	20.8	88.7	0.0	2.2	2.2	2.4
15	17.8	25.6	21.3	81.3	0.0	41.3	41.3	6.7
16	16.4	23.8	20.4	85.7	0.0	2.5	2.5	3.7
17	17.8	26.0	21.8	75.3	0.0	0.0	0.0	8.4
18	17.5	25.0	21.2	78.3	0.0	0.0	0.0	8.4
19	18.2	26.3	22.6	71.3	0.0	0.0	0.0	10.6
20	19.5	26.2	22.3	76.7	0.0	0.0	0.0	5.7
21	19.0	23.4	20.5	87.7	0.0	0.0	0.0	0.4
22	18.0	26.0	22.4	74.7	0.0	0.0	0.0	10.1
23	18.6	26.3	21.9	77.7	0.0	0.0	0.0	6.3
24	18.0	25.4	21.3	75.3	0.0	0.0	0.0	5.6
25	17.8	25.6	21.8	71.7	0.0	0.0	0.0	7.9
26	18.6	26.6	22.6	76.7	0.0	0.0	0.0	9.5
27	19.6	26.5	22.6	76.0	0.0	0.0	0.0	8.0
28	18.0	25.8	22.8	74.0	0.0	0.0	0.0	7.8
29	17.2	26.8	23.0	67.0	0.0	0.0	0.0	10.7
30	18.0	27.8	23.7	61.7	0.0	0.0	0.0	10.5
31								
Total:					53.4	141.9	195.3	176.1
Promedio:	17.9	25.3	21.3	80.6				

Estación: Tricontinental
Año : 2006

Dpto: Tolima
Mpio: Fresno

Latitud : 5° 9' N
Longitud: 75° 0' W
Altitud: 1269 m

Julio	Temperatura (°C)			Hum. Rel.(%)	Precipitación (mm)			Brillo Sol.(h)
	Min.	Máx.	Med.		Día	Noche	Total	
1	18.8	27.6	23.7	64.0	0.0	0.0	0.0	10.6
2	18.4	27.0	23.4	66.7	0.0	0.0	0.0	5.7
3	19.0	26.8	22.7	73.3	0.0	0.0	0.0	6.3
4	17.8	25.4	21.2	76.0	0.0	0.0	0.0	4.3
5	17.6	27.2	22.5	62.3	0.0	0.0	0.0	9.9
6	17.4	27.4	22.9	67.3	0.0	0.0	0.0	8.5
7	18.0	27.5	23.2	63.3	0.0	0.0	0.0	8.1
8	18.8	28.2	24.1	65.0	0.0	0.0	0.0	7.6
9	18.4	27.6	23.1	68.7	0.0	0.0	0.0	7.5
10	18.8	25.8	22.6	66.0	0.0	0.0	0.0	2.4
11	18.0	27.3	23.0	69.7	0.0	0.0	0.0	8.8
12	19.0	28.2	23.5	67.0	0.0	0.1	0.1	9.8
13	19.6	28.4	23.5	71.0	0.0	3.9	3.9	7.6
14	18.6	27.5	21.8	81.3	0.0	0.0	0.0	5.8
15	18.5	26.6	22.2	72.0	0.0	0.0	0.0	8.4
16	17.6	26.8	22.2	66.3	0.0	0.0	0.0	9.1
17	17.2	28.3	23.1	58.7	0.0	0.0	0.0	10.3
18	18.8	27.2	22.8	60.3	0.0	0.0	0.0	6.6
19	18.0	27.2	22.8	57.7	0.0	0.0	0.0	8.6
20	17.2	27.5	22.8	60.7	0.0	0.0	0.0	5.7
21	18.8	28.4	23.6	63.7	0.0	0.0	0.0	9.8
22	19.0	25.3	21.4	81.0	0.8	0.0	0.8	1.5
23	18.4	27.5	21.7	80.7	0.5	3.2	3.7	8.5
24	18.5	26.2	21.7	77.0	0.0	0.0	0.0	6.0
25	17.8	27.6	22.1	79.0	0.2	0.0	0.2	6.7
26	18.9	28.5	23.4	69.3	0.0	3.8	3.8	9.5
27	16.8	23.6	20.0	84.3	0.0	13.5	13.5	3.8
28	16.6	20.8	18.2	91.0	0.1	0.0	0.1	0.0
29	16.1	26.0	21.4	71.0	0.0	0.0	0.0	9.7
30	17.6	27.7	22.5	64.0	0.0	0.2	0.2	9.3
31	18.3	27.5	22.8	69.0	0.0	0.0	0.0	9.2
Total:					1.6	24.7	26.3	225.6
Promedio:	18.1	26.9	22.4	69.9				

Agosto	Temperatura (°C)			Hum. Rel.(%)	Precipitación (mm)			Brillo Sol.(h)
	Min.	Máx.	Med.		Día	Noche	Total	
1	19.0	28.0	23.4	57.3	0.0	1.3	1.3	10.3
2	18.2	27.4	22.8	64.3	0.0	0.0	0.0	12.2
3	17.6	28.4	23.2	55.7	0.0	0.0	0.0	9.8
4	17.2	28.5	22.7	59.3	0.0	0.0	0.0	7.0
5	17.6	28.7	23.4	61.0	0.0	0.0	0.0	9.9
6	17.8	28.8	24.2	58.7	0.0	0.0	0.0	9.9
7	18.2	28.6	22.6	69.3	0.0	0.0	0.0	5.1
8	18.0	27.9	22.8	77.0	0.0	0.0	0.0	4.6
9	19.4	26.4	22.2	83.7	0.0	0.0	0.0	4.4
10	19.0	29.6	25.0	68.0	0.0	9.0	9.0	10.6
11	19.6	28.5	23.6	61.3	0.0	0.0	0.0	5.9
12	18.6	28.6	23.8	57.7	0.0	0.0	0.0	9.2
13	18.2	29.2	24.0	56.0	0.0	0.0	0.0	9.0
14	18.0	30.8	24.9	54.3	0.1	33.3	33.4	10.9
15	17.2	27.9	22.4	76.3	0.0	0.0	0.0	5.1
16	19.0	26.2	22.8	79.0	0.0	0.0	0.0	4.8
17	19.4	27.8	22.2	86.7	0.0	15.0	15.0	5.8
18	17.4	24.9	20.3	91.7	1.2	0.0	1.2	2.8
19	18.7	28.9	23.0	72.0	0.0	0.0	0.0	8.9
20	18.8	29.5	24.3	65.0	0.0	0.6	0.6	9.6
21	18.4	27.8	22.8	69.3	0.0	0.0	0.0	6.8
22	17.4	29.2	22.8	60.0	0.0	0.0	0.0	9.2
23	18.7	29.5	24.0	61.7	0.0	24.3	24.3	10.6
24	17.8	25.4	20.7	88.7	5.2	11.4	16.6	4.6
25	18.2	25.6	20.7	88.3	0.0	10.4	10.4	2.0
26	16.8	27.0	21.0	86.7	0.3	4.0	4.3	8.1
27	18.2	25.0	20.5	90.7	0.0	0.0	0.0	3.5
28	19.0	26.4	22.2	71.3	0.0	0.0	0.0	7.7
29	19.4	28.5	24.2	65.3	0.0	0.0	0.0	7.8
30	18.5	28.6	23.2	58.3	0.0	0.0	0.0	8.8
31	18.1	29.4	22.7	72.7	0.0	34.1	34.1	9.7
Total:					6.8	143.4	150.2	234.6
Promedio:	18.3	28.0	22.9	69.9				

Estación: Tricontinental
Año : 2006

Dpto: Tolima
Mpio: Fresno

Latitud : 5° 9' N
Longitud: 75° 0' W
Altitud: 1269 m

Septiembre	Temperatura (°C)			Hum. Rel.(%)	Precipitación (mm)			Brillo Sol.(h)
	Min.	Máx.	Med.		Día	Noche	Total	
1	15.4	27.6	22.5	77.0	0.0	0.4	0.4	7.8
2	19.3	27.8	23.0	82.7	0.0	0.0	0.0	5.2
3	18.2	27.7	22.4	75.7	0.0	1.8	1.8	7.3
4	18.5	25.2	20.4	82.7	0.0	0.0	0.0	4.7
5	18.6	25.7	20.7	79.3	0.7	0.0	0.7	4.0
6	17.2	27.6	23.0	64.7	0.0	0.0	0.0	10.8
7	19.0	25.8	22.4	73.3	1.3	0.0	1.3	4.1
8	18.4	26.8	22.0	77.0	0.0	2.2	2.2	5.2
9	16.8	27.0	21.5	81.3	0.0	0.0	0.0	6.7
10	18.9	28.4	22.7	78.3	0.0	0.0	0.0	8.7
11	18.7	25.4	21.0	84.0	0.0	0.0	0.0	4.6
12	18.8	25.6	22.3	81.3	0.0	75.9	75.9	3.3
13	16.4	25.2	20.7	86.0	7.0	24.0	31.0	5.2
14	18.5	27.2	22.8	81.3	0.0	1.3	1.3	8.5
15	18.8	25.5	20.5	90.3	2.0	0.0	2.0	1.6
16	17.6	26.5	22.0	79.3	0.0	53.1	53.1	5.9
17	15.8	26.6	20.6	86.0	5.8	6.6	12.4	6.8
18	17.4	22.6	18.9	92.0	6.5	0.0	6.5	1.7
19	17.2	25.4	21.0	83.7	0.0	11.1	11.1	8.6
20	17.6	27.8	22.7	79.3	0.0	0.0	0.0	9.9
21	18.8	26.6	22.2	85.3	0.0	0.8	0.8	6.6
22	18.1	27.0	22.4	70.3	0.0	0.0	0.0	9.4
23	18.8	28.5	22.5	80.7	0.0	28.9	28.9	10.0
24	17.2	25.8	22.0	83.7	0.0	0.2	0.2	3.3
25	17.6	28.0	22.8	72.0	0.0	31.6	31.6	9.2
26	16.4	27.4	22.0	78.7	0.0	0.0	0.0	10.6
27	18.0	28.1	23.4	66.3	0.0	0.0	0.0	10.8
28	18.6	27.6	23.5	65.0	0.0	9.0	9.0	8.1
29	17.6	26.2	22.7	67.0	0.0	0.0	0.0	3.1
30	18.8	27.0	22.6	75.0	0.0	0.0	0.0	6.3
31								
Total:					23.3	246.9	270.2	198.0
Promedio:	17.9	26.7	22.0	78.6				

Octubre	Temperatura (°C)			Hum. Rel.(%)	Precipitación (mm)			Brillo Sol.(h)
	Min.	Máx.	Med.		Día	Noche	Total	
1	18.6	28.0	22.7	78.7	0.0	31.0	31.0	7.9
2	17.8	26.2	21.0	87.3	0.7	0.0	0.7	4.3
3	19.0	26.7	22.0	80.3	5.9	3.1	9.0	2.9
4	18.8	26.5	22.5	83.7	0.0	0.0	0.0	6.2
5	19.4	28.7	23.5	80.0	0.0	0.0	0.0	9.2
6	20.2	29.3	24.2	64.0	0.0	0.0	0.0	9.3
7	19.8	29.6	24.3	70.0	0.0	0.6	0.6	8.4
8	19.4	29.1	23.2	81.0	0.0	0.8	0.8	8.6
9	18.4	27.4	22.1	85.7	5.5	10.7	16.2	5.6
10	18.5	28.5	22.6	76.7	0.0	27.0	27.0	7.7
11	17.6	24.0	20.2	89.0	2.1	2.8	4.9	0.7
12	18.5	26.8	21.8	84.3	0.0	11.2	11.2	7.5
13	17.8	23.8	19.6	94.0	12.6	0.0	12.6	0.7
14	18.5	24.4	20.6	91.3	0.2	24.8	25.0	3.0
15	17.5	22.4	19.3	92.3	16.4	0.3	16.7	0.0
16	18.0	25.2	19.8	92.0	0.0	7.2	7.2	1.3
17	16.6	20.4	18.2	95.7	13.3	0.0	13.3	0.0
18	17.0	27.1	21.1	84.0	0.0	5.0	5.0	7.3
19	17.8	25.0	20.3	89.3	18.8	6.7	25.5	0.0
20	17.6	24.2	20.0	86.7	0.1	0.0	0.1	0.0
21	17.8	25.6	21.1	87.7	0.0	13.9	13.9	2.0
22	17.9	25.8	21.4	86.0	0.0	1.3	1.3	2.6
23	18.0	24.2	20.4	90.7	1.8	0.0	1.8	2.9
24	17.4	25.4	21.2	81.0	0.0	0.0	0.0	6.2
25	18.4	27.8	22.5	84.7	0.0	0.4	0.4	8.7
26	18.6	25.4	21.2	92.0	0.0	0.0	0.0	2.3
27	18.2	27.0	22.4	84.7	0.0	12.1	12.1	7.9
28	18.6	26.9	21.2	91.7	0.0	1.5	1.5	5.0
29	18.2	25.6	21.0	86.7	0.0	1.9	1.9	3.7
30	17.8	25.8	21.2	91.0	0.0	19.4	19.4	6.3
31	18.2	24.8	20.3	93.0	3.2	6.2	9.4	3.4
Total:					80.6	187.9	268.5	141.6
Promedio:	18.3	26.1	21.4	85.7				

Estación: Tricontinental
Año : 2006

Dpto: Tolima
Mpio: Fresno

Latitud : 5° 9' N
Longitud: 75° 0' W
Altitud: 1269 m

Noviembre	Temperatura (°C)			Hum. Rel.(%)	Precipitación (mm)			Brillo Sol.(h)
	Min.	Máx.	Med.		Día	Noche	Total	
1	18.1	25.0	20.8	93.0	0.6	25.2	25.8	5.0
2	18.6	25.4	21.4	90.7	6.3	5.4	11.7	4.4
3	18.2	26.5	21.9	86.7	0.0	0.0	0.0	6.8
4	18.6	27.4	22.5	85.0	0.0	0.0	0.0	8.4
5	19.2	25.4	21.6	86.7	0.0	0.0	0.0	1.1
6	18.4	26.0	20.3	95.0	0.0	9.0	9.0	2.6
7	18.0	24.4	20.8	91.0	0.0	15.4	15.4	2.9
8	17.8	24.4	20.3	87.7	0.8	0.2	1.0	2.8
9	18.0	25.2	20.2	96.0	0.0	7.7	7.7	1.6
10	17.1	25.5	20.6	90.3	0.0	34.3	34.3	3.2
11	17.2	27.0	22.2	90.7	0.0	7.6	7.6	7.5
12	18.4	24.2	20.6	94.7	0.0	1.7	1.7	1.1
13	17.8	24.6	20.4	91.3	0.0	9.4	9.4	3.6
14	17.5	24.4	19.8	91.7	16.8	9.4	26.2	1.5
15	17.2	22.4	19.4	95.0	4.4	11.5	15.9	0.1
16	16.5	25.2	20.2	91.0	1.3	0.0	1.3	3.1
17	18.0	24.0	19.6	92.7	0.2	0.0	0.2	1.7
18	18.8	23.6	20.2	91.3	0.0	0.0	0.0	1.6
19	18.0	25.8	21.3	87.7	0.0	40.8	40.8	6.9
20	17.0	26.3	21.8	85.3	0.0	6.7	6.7	7.6
21	17.5	26.4	21.4	86.7	0.0	28.7	28.7	6.7
22	17.5	24.3	20.2	94.0	0.0	0.0	0.0	4.4
23	17.4	25.0	21.2	92.7	0.0	8.1	8.1	5.8
24	17.8	25.5	20.6	94.3	0.0	0.3	0.3	3.4
25	18.0	25.8	21.3	88.3	0.0	1.0	1.0	6.4
26	18.2	25.4	20.8	93.3	0.0	0.0	0.0	3.9
27	18.5	26.2	21.2	86.0	0.0	0.0	0.0	6.2
28	18.3	26.8	21.2	89.7	0.0	10.7	10.7	4.5
29	18.3	26.8	21.6	91.7	8.2	0.0	8.2	5.7
30	19.0	26.0	21.9	92.7	0.0	0.0	0.0	4.1
31								
Total:					38.6	233.1	271.7	124.6
Promedio:	18.0	25.4	20.9	90.8				

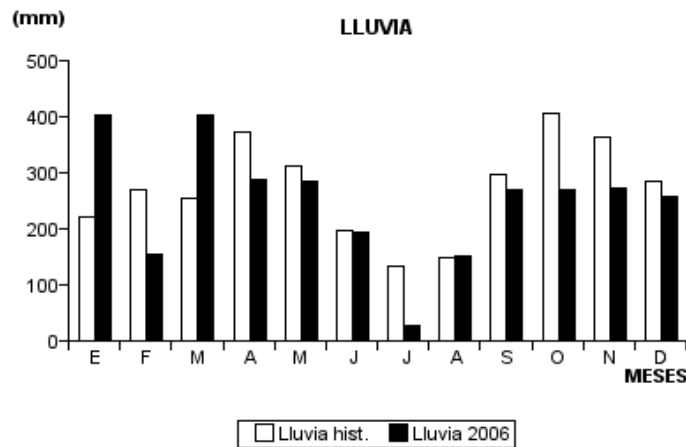
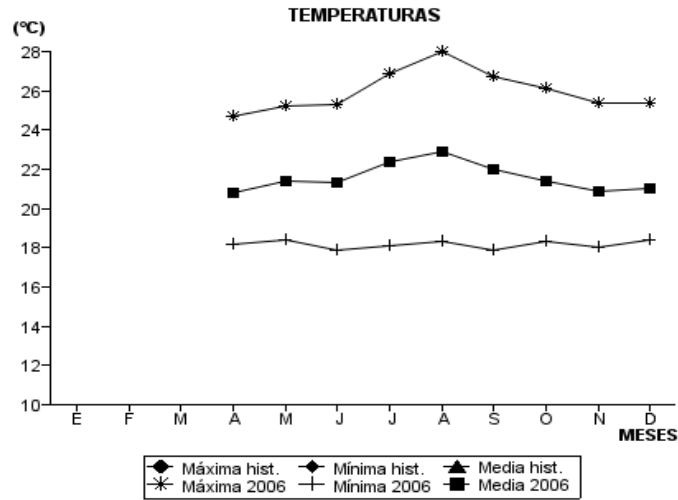
Diciembre	Temperatura (°C)			Hum. Rel.(%)	Precipitación (mm)			Brillo Sol.(h)
	Min.	Máx.	Med.		Día	Noche	Total	
1	19.0	26.0	22.1	87.3	0.0	0.0	0.0	5.8
2	18.8	26.6	21.3	90.3	0.0	0.0	0.0	2.9
3	19.0	27.0	21.2	89.7	0.0	0.0	0.0	5.7
4	19.1	27.0	21.5	88.7	0.0	28.8	28.8	4.5
5	18.0	24.2	20.5	95.0	2.7	1.2	3.9	0.9
6	18.4	24.8	20.9	95.0	0.6	2.9	3.5	0.6
7	18.8	23.6	19.4	98.0	7.2	0.0	7.2	0.9
8	18.4	26.0	21.4	90.7	3.1	17.2	20.3	4.5
9	18.0	24.0	20.4	95.3	0.0	0.0	0.0	0.3
10	18.4	25.6	21.3	91.0	0.0	0.0	0.0	4.1
11	18.8	25.4	21.4	90.3	0.0	6.5	6.5	2.2
12	17.6	22.4	18.6	98.0	4.7	0.0	4.7	0.0
13	18.0	24.6	19.7	93.7	0.0	1.6	1.6	3.1
14	18.2	24.0	20.1	96.0	0.5	17.0	17.5	2.7
15	18.2	25.4	20.4	93.0	0.0	44.6	44.6	5.2
16	18.4	24.8	20.7	94.0	5.4	32.8	38.2	4.2
17	17.5	24.0	20.1	95.7	0.0	0.0	0.0	2.5
18	18.0	25.4	20.5	94.3	0.0	0.0	0.0	3.0
19	18.4	24.2	21.4	92.0	0.0	11.4	11.4	2.9
20	18.0	24.5	20.4	95.0	4.4	0.0	4.4	0.4
21	18.2	25.7	20.8	93.7	0.0	5.8	5.8	4.8
22	18.0	26.8	22.1	85.7	0.0	0.4	0.4	9.2
23	19.0	24.5	21.3	92.3	0.0	0.0	0.0	2.2
24	17.1	27.0	21.4	86.3	0.0	31.0	31.0	6.5
25	18.5	26.4	21.4	90.7	0.0	0.0	0.0	2.8
26	19.0	24.8	21.3	87.3	0.0	16.1	16.1	2.5
27	18.4	24.5	20.4	91.0	2.2	0.0	2.2	2.9
28	18.0	26.5	21.6	91.0	0.0	0.4	0.4	7.3
29	19.0	27.5	22.7	80.0	0.0	4.4	4.4	9.5
30	18.8	28.2	23.1	76.3	0.0	0.0	0.0	10.0
31	19.2	26.8	21.7	88.3	0.0	3.5	3.5	3.2
Total:					30.8	225.6	256.4	117.3
Promedio:	18.4	25.4	21.0	91.1				

Estación: Tricontinental
Año : 2006

Dpto: Tolima
Mpio: Fresno

Latitud : 5° 9' N
Longitud: 75° 0' W
Altitud: 1269 m

MES	TEMPERATURA (°C)					Hum. Rel.(%)	PRECIPITACIÓN		
	Mín. Med.	Máx. Med.	Media	Max. Abs.	Mín. Abs.		Total mm.	Dias Lluvia	Brillo Sol.(h)
Enero							404.2	22	143.4
Febrero							153.3	15	141.8
Marzo							402.7	23	112.2
Abril	18.2	24.7	20.8	27.8	16.8	84.9	288.3	21	104.0
Mayo	18.4	25.2	21.4	27.0	16.6	83.4	285.8	19	140.3
Junio	17.9	25.3	21.3	27.8	16.4	80.6	195.3	11	176.1
Julio	18.1	26.9	22.4	28.5	16.1	69.9	26.3	9	225.6
Agosto	18.3	28.0	22.9	30.8	16.8	69.9	150.2	11	234.6
Septiembre	17.9	26.7	22.0	28.5	15.4	78.6	270.2	18	198.0
Octubre	18.3	26.1	21.4	29.6	16.6	85.7	268.5	26	141.6
Noviembre	18.0	25.4	20.9	27.4	16.5	90.8	271.7	22	124.6
Diciembre	18.4	25.4	21.0	28.2	17.1	91.1	256.4	21	117.3
Promedio:									
Absoluta:									
Total:							2972.9	218	1859.5



Estación: Chapetón
Año : 2006

Dpto: Tolima
Mpio: Ibagué

Latitud : 4° 28' N
Longitud: 75° 16' W
Altitud: 1353 m

Enero	Temperatura (°C)			Hum. Rel.(%)	Precipitación (mm)			Brillo Sol.(h)
	Min.	Máx.	Med.		Día	Noche	Total	
1								
2								
3								
4								
5								
6								
7								
8								
9								
10								
11								
12								
13								
14								
15								
16								
17								
18								
19								
20								
21								
22								
23								
24								
25								
26								
27								
28								
29								
30								
31								
Total:	_____	_____	_____	_____	_____	_____	_____	_____
Promedio:								

Febrero	Temperatura (°C)			Hum. Rel.(%)	Precipitación (mm)			Brillo Sol.(h)
	Min.	Máx.	Med.		Día	Noche	Total	
1								
2								
3								
4								
5								
6								
7								
8								
9								
10								
11								
12								
13								
14								
15								
16								
17								
18								
19					0.0	0.0	0.0	2.1
20					0.0	33.1	33.1	3.0
21					0.0	0.0	0.0	4.0
22					0.0	0.0	0.0	6.6
23					0.0	0.0	0.0	9.2
24					0.0	0.0	0.0	7.7
25					0.6	18.0	18.6	3.2
26					0.0	0.0	0.0	2.7
27					0.0	0.0	0.0	3.6
28					0.0	0.0	0.0	5.0
29								
30								
31								
Total:	_____	_____	_____	_____	_____	_____	_____	_____
Promedio:								

Estación: Chapetón
Año : 2006

Dpto: Tolima
Mpio: Ibagué

Latitud : 4° 28' N
Longitud: 75° 16' W
Altitud: 1353 m

Marzo	Temperatura (°C)			Hum. Rel.(%)	Precipitación (mm)			Brillo Sol.(h)
	Min.	Máx.	Med.		Día	Noche	Total	
1					0.0	0.0	0.0	7.8
2					0.0	0.0	0.0	6.6
3					0.0	0.0	0.0	5.4
4					0.9	0.0	0.9	0.0
5					21.5	0.0	21.5	2.3
6					1.5	0.0	1.5	0.7
7					0.0	0.8	0.8	2.1
8					4.6	1.3	5.9	2.4
9					19.6	0.0	19.6	1.3
10					0.7	0.7	1.4	2.0
11					4.8	0.0	4.8	3.5
12					0.0	0.0	0.0	2.4
13					0.0	7.1	7.1	4.8
14					0.2	5.9	6.1	2.2
15					1.0	0.0	1.0	0.3
16					0.0	2.1	2.1	1.4
17					0.3	1.1	1.4	1.5
18					10.3	0.1	10.4	0.7
19					0.9	0.0	0.9	2.0
20					0.0	1.7	1.7	1.6
21					2.1	31.1	33.2	3.0
22					17.3	0.0	17.3	3.2
23					0.0	19.4	19.4	3.8
24					1.4	0.0	1.4	0.0
25					2.0	3.6	5.6	1.2
26					0.0	0.0	0.0	0.7
27					0.0	0.6	0.6	0.8
28					0.0	0.0	0.0	5.6
29					0.0	0.0	0.0	7.8
30					0.0	6.1	6.1	7.3
31					0.0	0.0	0.0	5.5
Total:					89.1	81.6	170.7	89.9
Promedio:								

Abril	Temperatura (°C)			Hum. Rel.(%)	Precipitación (mm)			Brillo Sol.(h)
	Min.	Máx.	Med.		Día	Noche	Total	
1	16.5	24.5	20.7	84.0	0.0	0.0	0.0	3.2
2	17.2	23.0	19.8	85.7	0.0	5.7	5.7	0.6
3	17.5	25.0	19.7	79.3	5.1	1.9	7.0	2.4
4	15.6	23.2	19.4	85.7	9.0	6.3	15.3	2.6
5	17.0	22.1	18.2	90.7	1.0	0.3	1.3	1.2
6	16.0	24.5	20.3	82.7	1.4	10.7	12.1	6.5
7	16.1	24.3	19.0	86.3	5.2	0.0	5.2	1.6
8	16.0	25.0	20.2	82.0	0.0	0.0	0.0	7.7
9	15.6	24.4	18.6	83.0	20.5	0.0	20.5	1.6
10	13.5	26.0	20.4	71.0	7.3	0.2	7.5	8.1
11	14.6	24.6	20.3	80.3	0.0	22.7	22.7	5.9
12	16.3	23.7	19.0	83.0	3.2	3.9	7.1	1.7
13	16.2	21.5	19.0	92.3	0.4	0.1	0.5	2.7
14	16.5	20.5	18.3	91.3	0.3	1.5	1.8	0.0
15	15.9	23.5	19.3	85.3	1.3	5.9	7.2	4.6
16	17.5	25.0	20.3	83.3	3.7	15.6	19.3	6.3
17	17.4	24.0	19.6	85.0	0.3	0.3	0.6	1.9
18	15.0	25.6	21.4	76.0	0.0	11.2	11.2	5.5
19	17.7	25.0	21.3	83.0	0.6	0.8	1.4	5.3
20	17.5	25.8	20.9	75.7	0.0	0.4	0.4	4.9
21	17.3	27.0	21.9	77.3	0.0	0.0	0.0	8.2
22	18.0	27.3	21.5	66.3	0.0	0.0	0.0	9.1
23	18.2	26.5	21.2	73.7	0.7	0.2	0.9	2.6
24	17.4	26.6	22.2	77.0	0.0	0.0	0.0	6.2
25	18.7	27.9	22.2	77.3	0.0	2.8	2.8	6.0
26	18.4	22.9	19.4	92.0	4.5	4.8	9.3	0.4
27	17.2	24.0	19.7	86.3	1.5	2.1	3.6	2.3
28	17.5	25.0	20.4	80.0	3.2	0.2	3.4	3.0
29	17.0	25.2	21.2	75.0	0.1	0.0	0.1	2.9
30	17.6	24.8	19.4	85.3	17.7	0.0	17.7	0.6
31								
Total:					87.0	97.6	184.6	115.6
Promedio:	16.8	24.6	20.2	81.9				

Estación: Chapetón
Año : 2006

Dpto: Tolima
Mpio: Ibagué

Latitud : 4° 28' N
Longitud: 75° 16' W
Altitud: 1353 m

Mayo	Temperatura (°C)			Hum. Rel.(%)	Precipitación (mm)			Brillo Sol.(h)
	Min.	Máx.	Med.		Día	Noche	Total	
1	17.8	26.3	21.1	75.7	2.1	0.3	2.4	5.3
2	17.0	24.8	21.0	77.0	0.0	22.7	22.7	0.7
3	18.0	27.2	21.0	74.0	24.5	22.4	46.9	4.8
4	18.4	26.7	21.8	71.7	0.0	1.2	1.2	6.2
5	18.3	23.6	20.5	84.0	4.9	0.0	4.9	0.2
6	18.5	25.0	21.1	80.3	9.7	11.0	20.7	2.4
7	17.9	24.8	20.0	78.7	3.0	16.9	19.9	2.8
8	18.5	25.6	20.8	80.7	1.0	19.6	20.6	5.1
9	18.0	25.8	20.2	77.0	3.5	0.0	3.5	4.2
10	17.3	24.6	19.8	82.0	1.1	0.0	1.1	3.7
11	17.5	25.5	20.6	74.3	0.0	0.0	0.0	3.0
12	17.2	25.6	21.0	70.3	0.0	0.0	0.0	6.4
13	17.3	28.0	21.0	67.0	0.0	0.0	0.0	6.0
14	16.3	27.7	21.2	67.0	0.0	0.0	0.0	10.4
15	17.5	27.2	21.9	64.0	0.0	0.0	0.0	7.1
16	18.6	27.0	22.6	60.3	0.0	0.2	0.2	1.8
17	18.1	25.2	20.6	84.7	0.0	0.0	0.0	2.1
18	17.5	25.6	21.4	74.3	0.0	0.0	0.0	5.4
19	17.1	23.6	20.3	79.3	3.0	0.0	3.0	0.4
20	15.0	24.0	19.6	81.0	3.4	11.0	14.4	3.8
21	18.0	24.6	20.0	81.7	0.0	0.0	0.0	2.3
22	17.5	26.5	21.0	75.7	0.0	0.0	0.0	7.1
23	16.2	27.5	22.2	51.3	0.0	0.0	0.0	9.3
24	18.0	25.0	21.2	74.3	0.0	0.0	0.0	3.0
25	18.4	27.2	21.7	71.3	0.0	0.0	0.0	9.0
26	18.8	26.0	21.7	74.0	0.0	0.0	0.0	4.0
27	16.6	26.5	20.8	71.0	0.0	0.5	0.5	5.4
28	18.0	26.3	21.7	75.7	0.0	26.3	26.3	2.7
29	17.8	26.2	21.0	76.7	0.0	0.0	0.0	3.2
30	17.5	26.5	20.8	78.0	0.0	3.8	3.8	8.5
31	18.5	27.8	21.6	72.3	0.0	0.0	0.0	5.1
Total:					56.2	135.9	192.1	141.4
Promedio:	17.6	25.9	21.0	74.4				

Junio	Temperatura (°C)			Hum. Rel.(%)	Precipitación (mm)			Brillo Sol.(h)
	Min.	Máx.	Med.		Día	Noche	Total	
1	17.1	27.0	22.0	61.3	0.2	0.8	1.0	3.4
2	16.0	26.2	21.7	72.3	0.0	0.7	0.7	8.2
3	18.3	25.7	21.4	78.3	0.0	22.5	22.5	6.6
4	18.0	24.8	20.3	83.7	0.0	2.6	2.6	3.4
5	17.0	25.0	20.4	86.3	1.6	85.7	87.3	5.5
6	16.2	23.0	19.3	83.0	0.0	0.4	0.4	2.6
7	17.5	22.4	19.0	91.3	11.8	23.1	34.9	0.4
8	17.0	22.0	19.2	83.7	8.7	0.7	9.4	1.8
9	16.4	23.2	18.6	83.7	9.5	0.0	9.5	1.8
10	16.0	23.0	19.2	89.7	4.7	14.1	18.8	4.3
11	17.0	22.0	18.4	91.3	11.0	0.0	11.0	0.9
12	16.4	25.0	20.0	76.7	0.0	0.0	0.0	5.5
13	17.2	26.0	20.2	69.0	4.8	0.0	4.8	7.4
14	16.3	25.0	21.4	68.7	0.0	13.6	13.6	8.5
15	16.5	24.8	20.2	68.3	0.0	41.3	41.3	5.7
16	17.0	23.5	19.8	76.7	0.0	0.0	0.0	4.1
17	14.7	24.1	20.1	70.7	0.0	0.0	0.0	5.7
18	16.6	24.6	20.7	66.3	0.0	0.0	0.0	3.3
19	15.1	26.0	19.8	71.7	0.0	0.0	0.0	9.1
20	16.9	25.6	20.2	71.7	0.0	0.0	0.0	6.2
21	17.2	24.0	20.4	76.0	0.0	0.0	0.0	1.0
22	17.8	25.8	21.4	68.7	0.0	0.0	0.0	7.3
23	16.2	27.0	20.6	65.3	0.0	0.0	0.0	6.4
24	15.7	26.0	19.7	71.0	0.0	0.0	0.0	5.7
25	15.2	27.0	19.9	66.7	0.0	0.0	0.0	7.3
26	15.2	26.6	21.4	61.7	0.0	0.0	0.0	7.5
27	17.2	26.7	20.8	65.7	0.0	0.0	0.0	5.2
28	16.5	26.0	20.9	63.7	0.0	0.0	0.0	4.9
29	16.2	27.4	21.7	57.7	0.0	0.0	0.0	7.1
30	17.9	27.0	21.0	59.7	0.0	0.0	0.0	5.6
31								
Total:					52.3	205.5	257.8	152.4
Promedio:	16.6	25.1	20.3	73.4				

Estación: Chapetón
Año : 2006

Dpto: Tolima
Mpio: Ibagué

Latitud : 4° 28' N
Longitud: 75° 16' W
Altitud: 1353 m

Julio	Temperatura (°C)			Hum. Rel.(%)	Precipitación (mm)			Brillo Sol.(h)
	Min.	Máx.	Med.		Día	Noche	Total	
1	18.2	28.0	22.4	54.0	0.0	0.0	0.0	6.6
2	16.2	27.1	21.8	61.0	0.0	0.0	0.0	5.3
3	17.5	27.0	21.9	63.7	0.0	0.0	0.0	2.0
4	17.4	24.6	20.0	67.0	0.0	0.0	0.0	1.4
5	16.4	25.0	20.6	64.7	0.0	0.0	0.0	2.6
6	15.0	27.4	22.3	56.0	0.0	3.1	3.1	10.1
7	15.2	25.4	21.8	64.7	0.0	0.0	0.0	2.8
8	15.4	27.0	20.4	63.7	0.0	0.0	0.0	8.4
9	15.5	26.6	20.3	62.0	0.0	0.0	0.0	4.9
10	15.2	28.0	21.4	55.0	0.0	0.2	0.2	6.2
11	16.0	27.3	21.5	61.7	0.0	0.0	0.0	4.6
12	16.6	27.2	21.8	62.3	0.0	0.0	0.0	4.1
13	17.5	27.0	22.3	57.7	0.0	0.0	0.0	7.2
14	17.0	27.6	21.8	62.0	0.1	2.8	2.9	5.7
15	17.4	25.4	21.4	70.7	0.0	0.0	0.0	5.4
16	17.8	26.0	21.0	59.7	0.0	0.0	0.0	2.1
17	15.0	27.4	21.8	58.3	0.0	0.0	0.0	6.3
18	17.5	26.2	21.6	52.0	0.0	0.0	0.0	5.2
19	16.0	26.0	21.0	46.3	0.0	0.0	0.0	3.5
20	14.0	27.0	21.5	56.0	0.0	0.0	0.0	6.6
21	15.4	27.6	22.6	50.3	0.0	0.0	0.0	9.2
22	17.0	24.2	20.3	68.0	0.0	0.0	0.0	2.4
23	16.8	25.0	21.0	70.0	0.0	0.0	0.0	2.7
24	16.4	24.0	19.8	74.0	0.0	0.5	0.5	3.0
25	16.6	27.0	21.3	65.0	0.0	0.0	0.0	7.0
26	16.0	27.6	21.5	61.7	0.0	7.2	7.2	6.9
27	17.3	24.0	20.5	76.0	0.0	7.1	7.1	6.6
28	15.4	23.0	17.5	81.7	0.0	0.0	0.0	0.0
29	14.5	25.4	19.8	71.3	0.0	0.0	0.0	4.9
30	14.6	27.0	20.3	60.0	0.0	0.0	0.0	8.9
31	15.5	27.2	20.0	64.0	0.0	0.0	0.0	9.9
Total:					0.1	20.9	21.0	162.5
Promedio:	16.2	26.3	21.1	62.6				

Agosto	Temperatura (°C)			Hum. Rel.(%)	Precipitación (mm)			Brillo Sol.(h)
	Min.	Máx.	Med.		Día	Noche	Total	
1	15.7	27.5	21.8	53.0	0.0	0.0	0.0	10.4
2	15.0	25.8	21.1	49.7	0.0	0.0	0.0	6.9
3	14.4	26.5	19.8	60.3	0.0	0.0	0.0	10.3
4	14.5	26.6	20.6	53.7	0.0	0.0	0.0	9.0
5	16.4	26.8	20.8	61.0	0.0	0.0	0.0	7.4
6	15.0	27.0	20.7	56.7	0.0	0.0	0.0	9.3
7	14.9	27.2	21.3	63.3	0.0	0.0	0.0	6.1
8	16.5	23.8	20.3	76.0	2.9	0.0	2.9	2.1
9	16.4	27.0	20.9	67.0	0.0	9.4	9.4	7.9
10	18.0	28.0	22.2	66.7	0.0	0.0	0.0	8.6
11	16.8	27.0	22.0	58.0	0.0	0.0	0.0	3.7
12	15.7	27.5	21.4	49.0	0.0	0.0	0.0	5.4
13	15.9	26.6	22.2	44.7	0.0	0.0	0.0	1.6
14	15.4	29.0	22.5	48.7	0.0	1.4	1.4	9.2
15	17.4	26.6	21.2	64.3	0.0	0.0	0.0	6.0
16	15.4	24.4	20.2	71.3	14.6	0.0	14.6	2.7
17	16.2	27.1	21.5	63.7	0.0	0.0	0.0	7.6
18	17.0	23.0	19.6	67.0	29.8	2.3	32.1	0.7
19	15.4	27.0	20.7	64.0	0.0	0.9	0.9	6.6
20	16.6	28.0	20.8	63.0	0.0	0.6	0.6	10.0
21	17.0	26.8	19.6	63.3	0.0	0.0	0.0	5.1
22	14.6	28.0	20.8	58.7	0.0	0.0	0.0	7.8
23	14.5	28.5	21.4	51.3	0.0	0.0	0.0	7.8
24	16.5	25.5	20.1	79.0	0.0	0.0	0.0	4.8
25	17.4	24.0	19.6	70.7	0.0	0.0	0.0	0.0
26	17.3	25.7	21.2	68.3	0.0	10.7	10.7	2.0
27	15.8	24.0	19.3	79.3	0.0	0.0	0.0	2.4
28	17.4	26.0	20.8	65.0	30.3	0.0	30.3	4.6
29	16.0	27.5	21.8	59.0	0.0	0.2	0.2	7.3
30	17.2	27.0	21.4	50.3	0.0	3.0	3.0	4.7
31	15.2	28.0	21.4	63.0	0.0	0.0	0.0	10.3
Total:					77.6	28.5	106.1	188.3
Promedio:	16.0	26.6	20.9	61.6				

Estación: Chapetón
Año : 2006

Dpto: Tolima
Mpio: Ibagué

Latitud : 4° 28' N
Longitud: 75° 16' W
Altitud: 1353 m

Septiembre	Temperatura (°C)			Hum. Rel.(%)	Precipitación (mm)			Brillo Sol.(h)
	Min.	Máx.	Med.		Día	Noche	Total	
1	17.0	27.6	21.0	64.7	0.0	0.0	0.0	8.3
2	16.4	27.0	21.6	70.3	0.0	11.7	11.7	8.1
3	16.5	25.6	21.2	70.3	0.0	2.8	2.8	7.0
4	17.2	24.8	19.1	81.0	12.0	0.0	12.0	4.1
5	15.4	25.0	19.3	67.3	0.6	0.0	0.6	4.3
6	15.0	27.0	20.5	61.3	0.0	0.0	0.0	6.7
7	16.9	26.0	20.6	56.0	0.0	0.2	0.2	1.1
8	15.0	26.5	20.8	62.7	0.0	0.0	0.0	8.1
9	16.7	25.6	20.5	71.3	0.0	0.0	0.0	7.6
10	15.0	27.0	21.1	61.0	3.8	0.0	3.8	8.4
11	16.7	24.0	19.8	74.7	22.9	8.3	31.2	2.9
12	17.3	25.8	20.9	71.0	0.0	73.5	73.5	4.0
13	15.5	24.0	19.2	79.7	0.6	2.7	3.3	3.1
14	16.2	27.0	20.8	61.3	0.0	0.0	0.0	7.9
15	17.2	23.0	20.4	73.7	1.8	0.3	2.1	1.0
16	14.7	26.0	20.2	75.0	0.0	31.3	31.3	5.9
17	16.3	23.6	20.0	69.7	0.7	15.0	15.7	2.4
18	16.5	22.5	18.4	81.7	3.5	0.0	3.5	1.9
19	14.5	26.0	19.8	66.3	0.0	21.0	21.0	5.6
20	16.3	26.4	20.3	74.3	7.4	0.6	8.0	8.1
21	16.4	27.0	20.4	60.0	5.3	14.5	19.8	8.8
22	16.5	25.7	19.6	75.3	4.0	0.0	4.0	7.3
23	15.0	27.0	21.3	60.7	0.0	45.4	45.4	7.9
24	16.2	25.5	20.4	67.3	0.0	0.0	0.0	2.0
25	16.4	28.0	22.3	49.7	0.0	13.6	13.6	9.1
26	15.4	26.5	20.2	73.7	0.0	0.0	0.0	9.5
27	15.7	28.0	20.5	64.0	0.0	0.0	0.0	9.8
28	14.5	27.5	20.6	60.3	0.0	0.2	0.2	8.5
29	15.6	27.5	21.4	57.0	0.0	0.0	0.0	2.8
30	17.2	26.6	21.8	68.0	0.0	0.0	0.0	3.1
31								
Total:					62.6	241.1	303.7	175.3
Promedio:	16.0	26.0	20.5	67.6				

Octubre	Temperatura (°C)			Hum. Rel.(%)	Precipitación (mm)			Brillo Sol.(h)
	Min.	Máx.	Med.		Día	Noche	Total	
1	17.5	27.0	21.3	69.3	21.8	0.6	22.4	5.5
2	18.2	24.1	19.7	82.3	1.4	0.0	1.4	2.9
3	15.8	22.8	19.2	77.0	38.3	0.0	38.3	1.5
4	16.2	24.6	18.8	87.3	19.5	0.0	19.5	3.5
5	17.4	27.0	20.9	72.0	0.0	0.0	0.0	8.2
6	16.7	28.6	21.5	57.0	0.0	0.0	0.0	5.8
7	15.5	28.4	22.3	54.7	0.0	0.0	0.0	6.8
8	17.2	28.0	21.8	67.3	0.0	0.0	0.0	6.8
9	15.9	27.0	19.8	70.7	4.4	0.0	4.4	4.4
10	17.0	27.2	20.3	64.3	0.3	17.8	18.1	3.4
11	17.1	21.6	19.4	85.3	0.0	0.0	0.0	0.0
12	17.0	24.0	19.7	74.3	2.0	0.2	2.2	3.5
13	17.3	22.2	19.0	84.3	20.9	0.1	21.0	1.1
14	16.7	23.2	20.2	80.0	14.5	4.3	18.8	1.8
15	17.2	21.4	18.7	82.0	0.0	0.0	0.0	0.8
16	17.0	21.5	19.0	86.0	0.6	0.0	0.6	0.8
17	15.8	19.5	17.6	80.0	5.3	0.0	5.3	0.1
18	15.2	25.0	20.0	73.0	11.3	12.2	23.5	6.6
19	16.5	24.3	19.7	84.3	0.7	0.0	0.7	1.7
20	15.0	23.5	19.5	78.3	1.1	0.0	1.1	4.9
21	15.5	24.0	20.3	72.3	0.0	0.5	0.5	4.4
22	17.6	23.0	19.6	79.7	0.1	4.0	4.1	4.6
23	17.0	22.0	19.4	82.0	0.0	0.0	0.0	0.1
24	14.5	25.0	19.5	76.3	0.0	0.0	0.0	8.7
25	16.1	26.4	21.0	74.7	0.0	0.0	0.0	8.8
26	18.2	24.1	19.8	80.3	7.6	0.6	8.2	2.0
27	16.5	25.8	20.8	75.7	0.0	11.3	11.3	7.5
28	17.0	25.2	20.6	73.0	0.0	0.0	0.0	6.7
29	16.4	24.8	20.6	75.3	0.0	11.2	11.2	7.1
30	18.2	23.4	19.4	84.7	18.7	0.0	18.7	3.7
31	16.8	23.5	19.5	76.3	0.6	0.0	0.6	1.7
Total:					169.1	62.8	231.9	125.4
Promedio:	16.6	24.5	20.0	76.1				

Estación: Chapetón
Año : 2006

Dpto: Tolima
Mpio: Ibagué

Latitud : 4° 28' N
Longitud: 75° 16' W
Altitud: 1353 m

Noviembre	Temperatura (°C)			Hum. Rel.(%)	Precipitación (mm)			Brillo Sol.(h)
	Min.	Máx.	Med.		Día	Noche	Total	
1	17.0	23.5	20.4	78.7	0.0	0.0	0.0	2.2
2	16.5	25.0	20.6	71.3	0.6	4.1	4.7	4.5
3	16.0	24.0	20.6	80.0	0.0	0.0	0.0	5.7
4	15.8	26.0	21.0	69.0	0.0	0.0	0.0	7.7
5	17.8	24.3	20.5	77.0	0.0	0.0	0.0	0.1
6	17.3	23.4	18.7	87.0	18.3	7.8	26.1	3.3
7	16.6	23.9	20.8	83.7	0.9	27.6	28.5	2.7
8	17.6	20.8	19.3	89.7	5.6	3.3	8.9	0.0
9	16.0	24.0	20.2	78.0	0.5	17.0	17.5	4.0
10	14.5	23.0	19.2	75.0	0.0	0.0	0.0	2.8
11	16.4	25.8	21.1	71.0	0.0	18.8	18.8	6.9
12	16.6	20.0	18.8	88.0	7.1	0.0	7.1	0.0
13	15.7	24.0	18.4	83.7	34.3	0.0	34.3	5.1
14	15.5	19.3	17.8	93.0	0.8	0.0	0.8	0.0
15	16.0	20.0	17.5	83.7	0.0	6.4	6.4	0.0
16	15.7	22.0	18.4	88.7	0.0	23.3	23.3	0.6
17	16.1	21.4	18.2	84.7	3.6	0.0	3.6	1.5
18	14.4	22.9	19.0	74.0	5.3	0.3	5.6	2.1
19	15.5	23.0	19.8	82.0	0.0	0.0	0.0	4.9
20	16.1	22.4	19.0	81.3	0.4	0.0	0.4	3.3
21	16.2	25.8	20.5	70.3	0.0	0.5	0.5	6.8
22	16.8	23.0	19.7	77.7	6.1	0.0	6.1	2.6
23	15.2	25.0	21.4	76.7	0.0	0.0	0.0	8.2
24	17.8	24.0	20.0	76.3	0.4	4.7	5.1	2.4
25	17.0	24.0	20.0	80.7	0.0	18.4	18.4	5.2
26	17.6	25.0	20.2	82.0	0.0	0.0	0.0	5.1
27	17.9	25.2	20.6	77.0	4.5	0.0	4.5	3.4
28	17.0	25.0	20.3	77.7	0.0	2.4	2.4	7.0
29	18.0	24.5	20.0	83.3	4.4	0.0	4.4	3.0
30	17.2	25.0	19.8	73.7	0.7	0.0	0.7	0.4
31								
Total:					93.5	134.6	228.1	101.5
Promedio:	16.5	23.5	19.7	79.8				

Diciembre	Temperatura (°C)			Hum. Rel.(%)	Precipitación (mm)			Brillo Sol.(h)
	Min.	Máx.	Med.		Día	Noche	Total	
1	15.4	25.0	21.1	79.0	0.0	1.4	1.4	8.3
2	17.0	24.0	20.0	81.3	21.9	0.0	21.9	1.9
3	15.8	25.0	20.0	81.0	6.1	0.0	6.1	4.5
4	15.6	24.0	20.6	84.7	1.1	0.0	1.1	4.1
5	17.2	23.0	20.0	84.0	1.4	0.0	1.4	1.9
6	17.8	23.0	20.3	83.0	0.0	0.0	0.0	1.6
7	17.5	24.0	20.3	72.0	15.2	0.0	15.2	1.0
8	17.0	24.0	20.8	78.0	2.8	34.7	37.5	2.1
9	17.4	23.6	19.6	82.0	0.0	0.0	0.0	1.6
10	16.2	25.2	21.0	76.7	0.0	0.0	0.0	7.5
11	16.6	23.6	20.4	85.3	0.0	0.0	0.0	4.9
12	17.2	20.8	18.9	88.7	0.0	0.0	0.0	0.0
13	15.6	22.0	18.9	82.7	0.1	5.4	5.5	4.1
14	16.8	24.0	19.5	81.0	0.3	1.1	1.4	3.6
15	17.4	24.0	20.1	83.0	14.0	0.7	14.7	4.9
16	16.0	25.0	20.2	80.7	0.3	0.0	0.3	6.8
17	15.5	24.5	19.3	75.7	1.2	0.0	1.2	5.0
18	13.5	24.0	20.2	76.7	0.0	2.2	2.2	6.6
19	16.0	25.0	20.9	72.3	0.0	2.5	2.5	4.6
20	18.2	24.2	20.3	80.3	2.1	4.6	6.7	0.3
21	17.5	24.0	20.4	81.3	0.1	0.0	0.1	3.4
22	16.2	25.6	20.7	77.3	0.0	0.0	0.0	7.3
23	16.5	21.0	18.6	79.3	6.6	0.0	6.6	3.5
24	15.8	25.6	20.6	75.7	0.0	1.0	1.0	8.2
25	17.6	23.8	19.3	81.0	0.7	0.0	0.7	5.6
26	17.2	24.3	20.5	73.3	0.0	1.1	1.1	6.5
27	15.0	23.9	19.4	77.3	0.0	5.0	5.0	3.2
28	16.8	23.8	19.9	76.7	0.7	0.0	0.7	3.1
29	15.4	26.0	20.8	65.0	0.0	0.0	0.0	8.6
30	16.3	26.6	21.1	66.0	0.0	0.0	0.0	7.0
31	15.2	25.7	19.8	77.0	0.0	0.0	0.0	6.8
Total:					74.6	59.7	134.3	138.5
Promedio:	16.4	24.1	20.1	78.6				

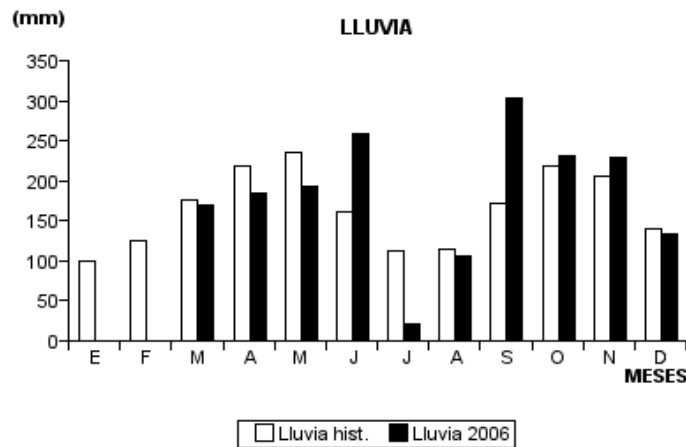
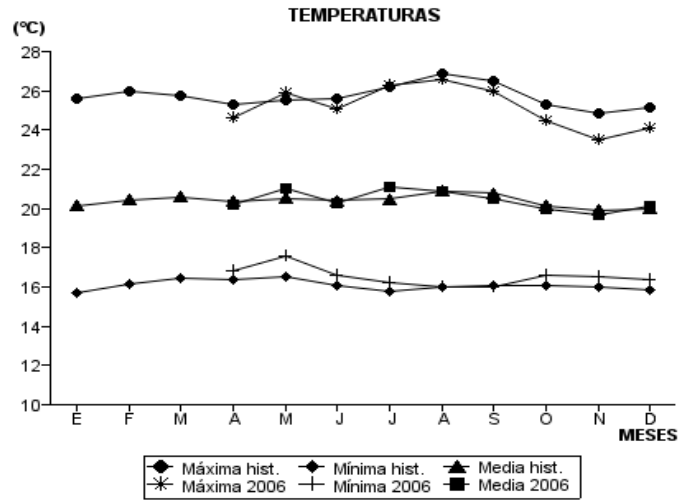
Estación: Chapetón
Año : 2006

Dpto: Tolima
Mpio: Ibagué

Latitud : 4° 28' N
Longitud: 75° 16' W
Altitud: 1353 m

MES	TEMPERATURA (°C)					Hum. Rel.(%)	PRECIPITACIÓN		
	Mín. Med.	Máx. Med.	Media	Max. Abs.	Mín. Abs.		Total mm.	Dias Lluvia	Brillo Sol.(h)
Enero									
Febrero									
Marzo							170.7	23	89.9
Abril	16.8	24.6	20.2	27.9	13.5	81.9	184.6	25	115.6
Mayo	17.6	25.9	21.0	28.0	15.0	74.4	192.1	16	141.4
Junio	16.6	25.1	20.3	27.4	14.7	73.4	257.8	14	152.4
Julio	16.2	26.3	21.1	28.0	14.0	62.6	21.0	6	162.5
Agosto	16.0	26.6	20.9	29.0	14.4	61.6	106.1	11	188.3
Septiembre	16.0	26.0	20.5	28.0	14.5	67.6	303.7	20	175.3
Octubre	16.6	24.5	20.0	28.6	14.5	76.1	231.9	21	125.4
Noviembre	16.5	23.5	19.7	26.0	14.4	79.8	228.1	22	101.5
Diciembre	16.4	24.1	20.1	26.6	13.5	78.6	134.3	22	138.5

Promedio:
Absoluta:
Total:



Estación: La Trinidad
Año : 2006

Dpto: Tolima
Mpio: Libano

Latitud : 4° 54' N
Longitud: 75° 2' W
Altitud: 1456 m

Enero	Temperatura (°C)			Hum. Rel.(%)	Precipitación (mm)			Brillo Sol.(h)
	Min.	Máx.	Med.		Día	Noche	Total	
1	14.2	25.4	19.8	77.3	0.0	0.0	0.0	4.6
2	16.0	25.0	20.2	76.3	0.0	20.6	20.6	5.4
3	16.2	24.8	19.8	80.0	0.0	8.3	8.3	3.1
4	14.8	23.8	18.6	83.0	0.0	0.9	0.9	7.9
5	16.4	22.2	18.8	80.0	9.0	0.0	9.0	0.3
6	16.2	23.5	18.4	86.3	11.4	23.3	34.7	2.1
7	15.8	23.8	18.8	81.3	0.0	0.0	0.0	0.7
8	15.0	25.0	19.2	81.0	0.0	0.3	0.3	2.0
9	16.8	27.0	20.2	79.7	0.0	16.6	16.6	5.0
10	16.2	25.4	20.0	85.3	1.7	0.0	1.7	3.1
11	17.6	25.0	20.2	81.3	0.0	0.0	0.0	3.8
12	15.4	26.2	20.6	73.3	0.0	54.5	54.5	6.5
13	16.6	25.6	20.8	77.0	0.0	0.0	0.0	6.3
14	15.8	27.5	20.5	74.0	0.0	0.0	0.0	6.0
15	17.8	26.0	19.7	80.7	0.2	0.0	0.2	0.9
16	17.8	24.6	20.8	82.7	0.0	2.3	2.3	1.6
17	16.0	27.0	21.0	82.7	0.0	55.8	55.8	5.8
18	16.4	26.5	19.3	85.0	0.0	0.0	0.0	4.0
19	16.0	25.9	19.8	80.0	0.0	0.0	0.0	5.4
20	14.8	26.0	19.2	71.0	0.0	0.0	0.0	5.2
21	15.4	26.7	20.1	68.0	0.0	0.0	0.0	6.4
22	16.0	27.3	20.0	74.3	0.0	0.0	0.0	8.0
23	16.8	27.6	20.8	78.7	0.0	0.0	0.0	5.3
24	17.6	27.5	21.7	75.0	0.0	0.0	0.0	2.5
25	16.2	25.4	20.2	80.7	0.0	0.0	0.0	2.8
26	18.2	27.9	21.4	76.7	0.0	0.0	0.0	4.5
27	17.8	23.4	20.4	84.0	2.9	0.0	2.9	0.0
28	17.2	25.0	20.6	78.7	0.0	18.1	18.1	4.7
29	16.0	25.1	19.7	85.7	0.2	0.0	0.2	2.2
30	18.2	26.8	22.0	75.3	0.0	15.3	15.3	8.0
31	17.2	25.8	20.0	84.3	0.0	0.0	0.0	2.3
Total:					25.4	216.0	241.4	126.4
Promedio:	16.4	25.6	20.1	79.3				

Febrero	Temperatura (°C)			Hum. Rel.(%)	Precipitación (mm)			Brillo Sol.(h)
	Min.	Máx.	Med.		Día	Noche	Total	
1	17.8	25.2	19.9	88.7	15.0	3.6	18.6	1.9
2	17.6	25.7	20.6	84.0	2.9	5.5	8.4	4.6
3	16.8	25.6	20.3	83.7	0.0	0.0	0.0	2.4
4	17.6	23.3	19.6	85.0	0.0	7.8	7.8	0.2
5	17.8	23.8	20.0	79.7	1.5	0.0	1.5	0.0
6	16.2	26.3	19.8	85.3	0.0	1.8	1.8	4.9
7	16.4	26.6	20.7	82.0	0.0	8.9	8.9	4.7
8	16.6	26.5	20.2	77.7	0.0	0.0	0.0	6.0
9	16.0	25.0	19.8	82.0	0.0	0.0	0.0	3.9
10	17.6	26.2	21.2	70.7	0.0	0.9	0.9	6.4
11	16.6	27.5	21.8	70.3	0.0	0.0	0.0	7.8
12	17.8	26.2	21.4	81.0	0.0	1.5	1.5	3.0
13	18.8	26.6	21.5	74.7	0.0	0.0	0.0	7.7
14	16.0	26.5	20.0	73.7	0.0	0.0	0.0	8.1
15	15.2	27.5	20.3	76.0	0.0	0.0	0.0	6.5
16	16.6	27.0	21.0	65.0	0.0	0.0	0.0	10.3
17	16.8	26.0	20.4	78.7	0.0	0.0	0.0	4.3
18	17.8	25.5	19.8	84.7	2.0	0.6	2.6	1.4
19	17.6	25.0	20.3	83.0	0.0	0.0	0.0	1.1
20	16.4	26.3	20.7	73.7	0.0	0.0	0.0	4.2
21	16.0	26.7	20.7	66.0	0.0	8.7	8.7	3.8
22	16.2	27.0	20.9	63.7	0.0	0.0	0.0	6.1
23	15.8	27.4	21.4	56.7	0.0	0.0	0.0	8.4
24	16.6	29.2	21.7	70.3	0.0	0.0	0.0	5.6
25	18.4	28.0	22.3	70.0	0.0	47.6	47.6	4.5
26	15.8	25.8	20.1	85.0	16.5	3.5	20.0	3.2
27	16.8	24.4	19.2	83.0	0.6	0.0	0.6	1.9
28	15.4	24.9	20.7	78.0	0.0	0.6	0.6	4.9
29								
30								
31								
Total:					38.5	91.0	129.5	127.8
Promedio:	16.8	26.1	20.6	76.9				

Estación: La Trinidad
Año : 2006

Dpto: Tolima
Mpio: Libano

Latitud : 4° 54' N
Longitud: 75° 2' W
Altitud: 1456 m

Marzo	Temperatura (°C)			Hum. Rel.(%)	Precipitación (mm)			Brillo Sol.(h)
	Min.	Máx.	Med.		Día	Noche	Total	
1	17.2	27.2	21.6	70.0	0.0	0.1	0.1	9.0
2	17.8	28.0	22.0	71.3	0.0	0.3	0.3	7.1
3	18.0	25.4	20.9	81.0	2.0	0.0	2.0	1.7
4	17.4	24.8	19.8	86.0	2.5	10.9	13.4	0.4
5	17.6	24.9	20.1	88.3	0.2	0.4	0.6	2.4
6	17.3	25.0	19.2	91.0	11.7	0.1	11.8	1.1
7	16.4	23.8	19.4	81.7	0.0	0.0	0.0	1.9
8	16.6	23.5	19.2	88.7	0.9	12.4	13.3	0.2
9	16.2	24.2	18.9	85.0	3.4	1.1	4.5	0.8
10	16.4	23.4	19.5	82.7	0.0	0.0	0.0	0.7
11	17.6	26.6	21.3	81.7	3.5	1.2	4.7	5.2
12	16.4	26.4	20.2	79.0	0.6	27.2	27.8	5.5
13	16.6	24.2	20.0	81.0	0.0	0.1	0.1	3.5
14	17.6	25.4	20.8	71.3	0.0	0.0	0.0	2.7
15	17.2	24.2	19.0	90.3	16.0	0.0	16.0	0.3
16	17.0	23.8	20.0	83.0	0.0	13.4	13.4	2.3
17	17.4	24.0	19.0	86.0	0.0	2.8	2.8	2.0
18	17.0	25.2	19.3	85.7	3.6	0.0	3.6	1.6
19	15.8	22.8	19.5	82.3	0.0	1.8	1.8	0.3
20	16.8	24.4	19.8	81.3	0.0	0.0	0.0	3.0
21	17.7	24.8	20.9	79.0	0.0	14.1	14.1	2.7
22	17.2	25.4	20.0	79.7	0.5	0.0	0.5	4.3
23	16.6	24.6	20.0	81.7	0.0	5.7	5.7	2.2
24	17.0	23.8	19.0	77.0	1.4	0.0	1.4	1.2
25	16.2	24.2	19.7	84.3	3.4	0.0	3.4	0.6
26	17.2	20.6	18.8	90.3	1.3	0.0	1.3	0.0
27	16.6	24.6	20.2	87.0	0.0	1.6	1.6	3.6
28	17.4	25.6	20.8	82.3	0.0	0.0	0.0	5.2
29	16.2	27.4	21.5	73.0	0.0	0.2	0.2	10.2
30	17.4	26.8	21.3	72.3	0.0	0.1	0.1	6.7
31	17.6	26.5	21.0	77.3	0.0	0.0	0.0	3.3
Total:					51.0	93.5	144.5	91.7
Promedio:	17.0	24.9	20.1	81.7				

Abril	Temperatura (°C)			Hum. Rel.(%)	Precipitación (mm)			Brillo Sol.(h)
	Min.	Máx.	Med.		Día	Noche	Total	
1	16.4	24.6	19.8	85.0	2.2	17.2	19.4	2.9
2	17.0	23.0	18.8	96.3	11.3	0.0	11.3	0.8
3	17.6	26.8	20.6	82.7	1.2	0.0	1.2	4.9
4	17.4	23.4	19.9	78.3	0.0	11.6	11.6	1.6
5	16.4	21.6	19.0	89.7	2.9	13.7	16.6	0.4
6	16.2	25.0	20.0	78.0	0.0	6.6	6.6	2.0
7	17.0	23.1	19.6	86.7	0.0	0.0	0.0	0.9
8	17.5	24.2	21.4	82.3	0.0	0.0	0.0	5.9
9	17.4	26.3	20.8	81.3	1.4	0.0	1.4	3.4
10	15.8	25.0	19.8	78.3	0.0	1.2	1.2	3.8
11	16.4	24.6	20.3	76.7	0.0	0.0	0.0	2.4
12	17.4	23.6	19.3	88.3	2.3	15.1	17.4	0.6
13	16.8	22.2	18.0	90.3	103.9	22.8	126.7	0.4
14	15.5	23.2	18.5	88.3	20.3	0.7	21.0	0.4
15	16.0	24.2	19.3	85.7	0.0	0.0	0.0	2.0
16	16.4	25.2	20.8	78.7	0.0	0.0	0.0	3.5
17	16.8	24.4	19.6	85.3	7.5	0.0	7.5	2.5
18	16.5	22.6	20.0	87.7	0.0	53.3	53.3	1.2
19	16.6	25.6	20.2	83.3	0.0	0.0	0.0	5.2
20	17.8	25.0	20.6	83.3	0.0	0.0	0.0	4.2
21	17.6	27.6	22.0	73.3	0.0	0.0	0.0	9.5
22	18.6	26.6	21.6	72.3	0.0	0.0	0.0	8.5
23	17.6	24.4	19.7	86.7	0.6	0.3	0.9	1.1
24	17.2	25.6	20.8	81.7	0.0	2.6	2.6	4.5
25	17.4	25.2	21.2	79.3	0.0	39.9	39.9	5.7
26	17.2	21.3	18.6	93.0	10.1	7.3	17.4	0.6
27	17.0	22.6	18.8	89.0	0.0	30.3	30.3	1.0
28	16.4	23.2	19.3	84.7	0.7	0.4	1.1	0.2
29	17.2	23.0	19.4	88.0	0.0	0.0	0.0	0.9
30	17.6	23.4	19.2	84.7	0.0	0.0	0.0	0.6
31								
Total:					164.4	223.0	387.4	81.6
Promedio:	17.0	24.2	19.9	84.0				

Estación: La Trinidad
Año : 2006

Dpto: Tolima
Mpio: Libano

Latitud : 4° 54' N
Longitud: 75° 2' W
Altitud: 1456 m

Mayo	Temperatura (°C)			Hum. Rel.(%)	Precipitación (mm)			Brillo Sol.(h)
	Min.	Máx.	Med.		Día	Noche	Total	
1	17.4	23.4	20.4	86.7	0.0	0.8	0.8	2.5
2	17.8	24.4	19.9	84.0	0.0	0.0	0.0	3.3
3	17.6	26.0	21.1	78.0	0.0	2.2	2.2	5.5
4	17.8	24.6	20.5	87.0	0.4	16.3	16.7	3.3
5	17.0	24.6	20.0	85.3	19.4	1.1	20.5	1.7
6	17.8	23.2	19.6	89.3	3.1	0.0	3.1	2.0
7	17.3	23.4	20.0	86.7	2.5	25.6	28.1	1.5
8	17.0	22.4	19.2	90.0	6.8	2.7	9.5	1.0
9	16.8	23.8	20.2	85.3	0.0	48.1	48.1	4.1
10	16.2	23.4	19.3	86.3	1.1	0.0	1.1	0.9
11	17.0	24.2	19.4	80.0	0.5	1.0	1.5	2.5
12	17.2	23.4	19.8	84.3	0.0	0.0	0.0	4.6
13	17.8	25.6	20.4	73.7	0.0	0.0	0.0	7.2
14	15.8	25.8	20.6	76.0	0.0	0.0	0.0	10.2
15	15.4	26.6	21.4	72.3	0.0	0.0	0.0	9.2
16	16.8	25.8	21.4	69.0	0.0	6.2	6.2	7.7
17	18.0	21.8	19.4	89.7	1.3	0.0	1.3	0.1
18	17.2	25.2	20.4	80.3	12.0	0.7	12.7	3.7
19	17.8	24.2	20.6	85.0	0.7	0.0	0.7	0.3
20	16.4	24.6	20.6	84.7	8.4	0.0	8.4	3.0
21	16.8	25.0	20.0	84.7	1.6	0.0	1.6	0.8
22	16.6	25.8	20.8	76.3	0.0	0.0	0.0	7.8
23	16.4	26.2	21.6	60.7	0.0	20.6	20.6	10.6
24	17.4	23.8	20.7	82.0	0.0	0.0	0.0	0.7
25	16.6	25.2	21.2	78.3	0.0	8.7	8.7	6.5
26	18.2	24.2	20.7	81.0	0.0	0.0	0.0	4.8
27	17.6	25.3	20.4	80.7	0.0	0.0	0.0	3.5
28	17.4	24.2	20.5	82.3	0.7	0.3	1.0	1.4
29	17.4	24.6	20.4	84.3	0.0	16.8	16.8	2.0
30	17.8	24.8	20.8	87.0	0.0	0.0	0.0	4.5
31	18.6	25.0	21.4	78.7	0.0	0.0	0.0	2.2
Total:					58.5	151.1	209.6	119.1
Promedio:	17.2	24.5	20.4	81.6				

Junio	Temperatura (°C)			Hum. Rel.(%)	Precipitación (mm)			Brillo Sol.(h)
	Min.	Máx.	Med.		Día	Noche	Total	
1	16.3	24.8	20.0	76.7	23.2	1.3	24.5	0.8
2	16.7	24.6	20.9	81.3	0.0	31.6	31.6	7.6
3	17.0	26.0	20.6	83.0	0.0	5.1	5.1	4.9
4	17.6	24.2	20.6	78.7	0.0	36.2	36.2	4.2
5	16.2	24.8	19.2	87.3	0.0	14.9	14.9	2.6
6	16.6	22.9	19.4	83.0	0.0	0.0	0.0	0.2
7	17.4	22.8	19.5	86.7	0.6	2.7	3.3	0.0
8	15.8	23.7	18.8	83.3	0.0	0.0	0.0	2.1
9	16.0	24.6	19.3	88.0	0.0	0.0	0.0	2.1
10	17.6	23.7	19.7	86.0	1.3	0.0	1.3	1.0
11	17.2	22.4	18.2	94.0	24.1	0.0	24.1	1.7
12	16.6	23.4	19.6	87.3	0.0	0.0	0.0	2.9
13	18.2	25.0	20.4	77.7	0.0	1.2	1.2	5.7
14	16.6	25.6	20.3	81.7	0.0	0.5	0.5	2.9
15	16.8	24.4	19.8	82.3	0.0	20.8	20.8	4.9
16	15.3	22.0	19.0	86.7	0.0	0.0	0.0	1.0
17	15.6	24.0	20.3	69.0	0.0	0.0	0.0	5.8
18	15.8	23.6	19.2	76.7	0.0	0.0	0.0	5.0
19	16.8	24.8	21.2	65.3	0.0	0.0	0.0	7.3
20	18.2	26.0	21.3	67.7	0.0	0.0	0.0	5.9
21	16.4	24.0	20.0	79.3	0.0	0.0	0.0	0.4
22	16.2	26.4	20.8	73.0	0.0	0.0	0.0	7.7
23	16.6	25.2	20.3	74.3	0.0	0.0	0.0	5.5
24	16.0	25.0	19.6	70.0	0.0	0.0	0.0	3.6
25	14.8	24.6	19.2	72.7	0.0	0.0	0.0	4.7
26	15.6	26.1	21.5	68.7	0.0	0.0	0.0	5.7
27	16.6	25.4	20.9	67.0	0.0	0.0	0.0	4.1
28	16.2	26.4	21.4	65.0	0.0	0.0	0.0	3.8
29	15.2	27.0	22.1	51.7	0.0	0.0	0.0	10.5
30	15.0	27.4	22.3	53.0	0.0	0.0	0.0	11.0
31								
Total:					49.2	114.3	163.5	125.6
Promedio:	16.4	24.7	20.2	76.6				

Estación: La Trinidad
Año : 2006

Dpto: Tolima
Mpio: Libano

Latitud : 4° 54' N
Longitud: 75° 2' W
Altitud: 1456 m

Julio	Temperatura (°C)			Hum. Rel.(%)	Precipitación (mm)			Brillo Sol.(h)
	Min.	Máx.	Med.		Día	Noche	Total	
1	16.8	27.4	21.5	57.7	0.0	0.0	0.0	9.5
2	16.0	26.1	21.8	59.7	0.0	0.0	0.0	5.4
3	16.6	27.2	21.1	64.0	0.0	0.0	0.0	5.9
4	15.8	24.4	20.0	64.7	0.0	0.0	0.0	1.8
5	14.8	26.6	20.8	58.0	0.0	0.0	0.0	8.3
6	15.2	26.6	22.2	57.7	0.0	0.0	0.0	9.7
7	15.4	25.6	21.7	55.0	0.0	0.0	0.0	7.3
8	14.8	27.2	22.2	55.3	0.0	0.0	0.0	7.5
9	15.8	26.6	20.9	64.7	0.0	0.0	0.0	5.2
10	15.2	25.2	20.8	60.0	0.0	0.0	0.0	0.6
11	16.8	26.4	20.9	65.0	0.0	0.0	0.0	6.7
12	17.2	26.6	21.6	61.7	0.0	0.0	0.0	5.7
13	17.8	27.6	22.2	61.0	0.0	0.0	0.0	7.0
14	17.4	27.8	21.8	62.3	0.0	0.5	0.5	4.3
15	17.6	25.0	20.4	70.0	0.0	0.0	0.0	3.8
16	15.6	26.6	21.1	58.7	0.0	0.0	0.0	7.5
17	14.4	27.2	22.1	48.0	0.0	0.0	0.0	10.0
18	17.0	27.2	21.2	55.3	0.0	0.0	0.0	7.9
19	15.4	26.6	21.9	46.7	0.0	0.0	0.0	8.6
20	14.8	27.5	21.4	53.3	0.0	0.0	0.0	9.5
21	16.0	28.4	22.3	54.7	0.0	0.0	0.0	9.7
22	17.0	25.2	20.6	75.7	0.0	0.0	0.0	1.1
23	16.3	25.6	19.9	81.7	2.6	0.0	2.6	5.2
24	15.8	24.4	19.8	70.0	0.0	0.0	0.0	4.5
25	16.2	27.2	22.2	59.0	0.0	0.0	0.0	6.9
26	16.0	27.6	22.6	59.3	0.0	7.5	7.5	1.5
27	16.4	24.3	19.7	77.0	0.3	0.8	1.1	7.8
28	14.5	19.4	17.6	91.0	4.6	0.0	4.6	0.0
29	14.2	23.5	19.8	68.7	0.0	0.0	0.0	5.7
30	15.2	26.4	20.2	61.0	0.0	0.0	0.0	7.9
31	16.4	27.0	21.0	59.3	0.0	0.0	0.0	10.4
Total:					7.5	8.8	16.3	192.9
Promedio:	15.9	26.1	21.1	62.5				

Agosto	Temperatura (°C)			Hum. Rel.(%)	Precipitación (mm)			Brillo Sol.(h)
	Min.	Máx.	Med.		Día	Noche	Total	
1	16.2	28.2	22.1	50.0	0.0	0.0	0.0	10.6
2	16.0	27.0	21.9	52.0	0.0	0.0	0.0	11.3
3	14.6	27.6	20.8	50.0	0.0	0.0	0.0	10.4
4	14.8	27.9	21.4	48.7	0.0	0.0	0.0	7.1
5	15.6	27.4	22.2	50.0	0.0	0.0	0.0	10.0
6	14.4	28.8	22.8	48.3	0.0	0.0	0.0	11.2
7	15.2	28.3	21.8	55.3	0.0	0.0	0.0	6.5
8	16.2	27.2	21.6	70.0	0.0	0.0	0.0	5.0
9	16.6	29.0	21.6	70.0	0.0	0.0	0.0	5.4
10	18.2	28.6	22.8	61.7	0.0	0.0	0.0	7.7
11	16.6	28.2	23.0	50.3	0.0	0.0	0.0	5.1
12	15.8	29.0	22.6	45.7	0.0	0.0	0.0	8.6
13	15.2	28.8	23.2	45.3	0.0	0.0	0.0	7.1
14	15.4	31.0	23.1	44.0	0.0	2.8	2.8	10.9
15	16.6	27.2	21.6	63.7	0.0	0.0	0.0	3.8
16	17.0	25.2	21.4	75.7	0.1	0.0	0.1	3.5
17	17.6	27.0	22.3	68.0	0.0	1.4	1.4	3.9
18	17.4	23.6	20.2	77.7	0.0	0.0	0.0	1.6
19	17.2	27.6	21.6	60.0	0.0	0.0	0.0	6.8
20	16.4	28.6	23.4	48.3	0.0	0.4	0.4	10.4
21	16.2	27.4	21.4	56.7	0.0	0.0	0.0	6.3
22	14.6	28.8	22.0	48.7	0.0	0.0	0.0	11.1
23	15.4	29.8	22.9	47.3	0.0	2.8	2.8	11.0
24	17.2	23.8	19.4	84.7	6.2	0.0	6.2	4.4
25	17.0	25.8	20.4	71.7	0.2	3.1	3.3	3.6
26	16.8	23.8	20.7	73.7	0.0	13.5	13.5	2.6
27	17.0	24.0	19.8	82.3	0.0	0.0	0.0	1.7
28	16.8	25.4	20.4	66.7	0.0	0.0	0.0	5.1
29	16.8	27.8	22.7	55.0	0.0	0.0	0.0	9.4
30	16.4	28.4	21.8	51.0	0.0	0.0	0.0	8.5
31	16.2	29.5	22.5	56.3	0.0	44.1	44.1	9.5
Total:					6.5	68.1	74.6	220.1
Promedio:	16.2	27.4	21.8	59.0				

Estación: La Trinidad
Año : 2006

Dpto: Tolima
Mpio: Libano

Latitud : 4° 54' N
Longitud: 75° 2' W
Altitud: 1456 m

Septiembre	Temperatura (°C)			Hum. Rel.(%)	Precipitación (mm)			Brillo Sol.(h)
	Min.	Máx.	Med.		Día	Noche	Total	
1	15.2	26.0	21.4	62.3	0.0	9.2	9.2	8.2
2	16.8	27.3	21.6	79.0	3.8	0.5	4.3	5.1
3	18.0	27.6	22.5	64.3	0.0	1.8	1.8	6.7
4	17.4	25.4	20.4	75.7	0.0	0.0	0.0	4.3
5	16.0	25.8	19.4	79.3	4.2	0.0	4.2	3.3
6	15.2	26.6	20.6	57.0	0.0	0.0	0.0	9.9
7	17.0	24.8	20.7	69.3	0.0	0.0	0.0	0.8
8	16.4	26.8	21.5	66.3	0.0	0.0	0.0	6.2
9	17.6	26.5	20.7	75.0	0.0	0.0	0.0	5.9
10	16.8	28.0	22.7	57.7	0.0	0.3	0.3	8.9
11	18.0	24.0	20.4	83.7	0.0	0.0	0.0	4.3
12	17.0	24.6	20.8	78.3	0.0	16.0	16.0	1.3
13	16.0	24.5	19.6	83.3	8.4	9.7	18.1	4.2
14	17.8	26.8	21.4	72.3	0.0	0.0	0.0	4.9
15	17.5	23.8	19.6	86.3	0.0	0.2	0.2	0.6
16	15.6	26.0	20.6	75.0	0.0	40.1	40.1	6.7
17	15.8	24.6	20.2	81.3	0.0	12.2	12.2	5.2
18	16.0	20.4	18.0	92.7	0.3	0.0	0.3	0.4
19	16.2	23.4	19.6	81.3	0.0	0.0	0.0	2.1
20	18.2	26.2	22.2	73.0	0.0	0.0	0.0	9.5
21	16.8	27.2	21.9	69.7	0.0	0.0	0.0	8.0
22	16.6	25.6	21.0	63.0	0.0	0.0	0.0	7.2
23	16.4	27.6	22.8	61.3	0.0	34.1	34.1	9.5
24	15.8	25.0	20.2	85.7	0.0	0.0	0.0	2.3
25	15.6	26.6	21.7	62.0	0.0	23.0	23.0	10.4
26	16.0	25.5	20.8	74.0	0.0	0.0	0.0	10.3
27	15.4	27.5	21.2	64.3	0.0	0.0	0.0	10.4
28	15.6	27.6	22.1	65.7	0.0	0.0	0.0	9.0
29	17.4	25.6	21.4	61.7	0.0	0.0	0.0	3.6
30	17.2	27.2	22.2	69.3	0.0	0.0	0.0	4.7
31								
Total:					16.7	147.1	163.8	173.9
Promedio:	16.6	25.8	21.0	72.3				

Octubre	Temperatura (°C)			Hum. Rel.(%)	Precipitación (mm)			Brillo Sol.(h)
	Min.	Máx.	Med.		Día	Noche	Total	
1	17.2	26.0	21.9	73.3	1.8	25.1	26.9	7.1
2	16.4	24.8	20.6	83.3	0.0	0.0	0.0	4.6
3	17.6	25.0	20.5	78.7	0.0	1.2	1.2	1.9
4	17.8	25.2	21.2	81.7	0.0	0.0	0.0	4.8
5	17.4	26.6	21.9	70.0	0.0	3.9	3.9	8.7
6	18.8	27.5	23.4	66.0	0.0	0.0	0.0	5.7
7	16.2	28.1	22.7	59.7	0.0	0.0	0.0	8.7
8	18.4	28.0	22.4	72.7	0.0	0.0	0.0	5.4
9	16.8	26.0	22.0	71.0	0.0	20.5	20.5	5.1
10	17.6	25.6	21.3	79.0	0.0	3.5	3.5	5.1
11	17.4	21.2	19.0	89.7	1.1	0.3	1.4	0.0
12	17.5	25.8	21.3	71.3	0.0	0.0	0.0	3.8
13	16.6	22.2	19.2	85.7	19.7	0.0	19.7	0.1
14	16.8	24.8	20.4	84.0	1.8	48.5	50.3	1.5
15	16.4	24.0	18.7	84.0	21.6	0.0	21.6	0.9
16	16.6	23.8	19.0	84.7	8.4	2.1	10.5	0.9
17	16.0	21.5	17.6	91.7	4.1	0.0	4.1	0.0
18	16.2	26.7	20.8	75.0	0.0	30.1	30.1	6.9
19	17.0	25.0	20.4	82.3	4.2	10.8	15.0	3.0
20	16.7	24.8	19.4	80.0	0.0	0.0	0.0	2.6
21	17.2	25.2	20.4	77.3	0.0	0.0	0.0	3.3
22	17.6	25.6	20.4	70.7	0.0	0.0	0.0	5.0
23	16.4	22.6	19.2	83.7	0.0	0.0	0.0	1.0
24	14.6	24.6	20.5	70.7	0.0	0.0	0.0	8.3
25	16.2	26.8	21.6	75.7	0.0	0.0	0.0	8.6
26	18.4	25.9	21.4	72.0	0.0	0.3	0.3	3.0
27	16.6	25.0	21.0	81.7	0.0	6.0	6.0	8.5
28	17.8	26.2	21.2	85.3	0.0	0.0	0.0	5.9
29	16.6	27.5	21.2	72.3	0.0	0.0	0.0	5.4
30	18.0	24.6	21.2	74.3	0.0	5.3	5.3	4.2
31	17.6	24.2	20.0	84.3	0.7	4.6	5.3	3.0
Total:					63.4	162.2	225.6	133.0
Promedio:	17.0	25.2	20.7	77.8				

Estación: La Trinidad
Año : 2006

Dpto: Tolima
Mpio: Libano

Latitud : 4° 54' N
Longitud: 75° 2' W
Altitud: 1456 m

Noviembre	Temperatura (°C)			Hum. Rel.(%)	Precipitación (mm)			Brillo Sol.(h)
	Min.	Máx.	Med.		Día	Noche	Total	
1	16.8	26.1	20.4	80.3	0.0	41.2	41.2	3.8
2	17.4	26.3	20.8	81.3	1.9	16.4	18.3	4.1
3	16.8	26.2	21.0	78.0	0.0	0.0	0.0	5.5
4	16.4	25.8	21.3	72.0	0.0	0.3	0.3	9.3
5	17.8	23.8	20.2	83.7	0.6	0.0	0.6	0.1
6	17.5	25.2	20.9	82.3	11.2	15.5	26.7	3.4
7	16.8	24.5	20.4	87.0	1.2	68.0	69.2	1.9
8	16.6	22.8	18.6	87.0	0.0	1.8	1.8	0.8
9	17.0	24.0	20.4	86.7	0.0	6.2	6.2	2.7
10	16.7	25.0	19.7	80.0	0.0	0.0	0.0	3.8
11	17.8	25.4	21.2	80.0	0.0	8.0	8.0	7.1
12	17.2	24.6	19.4	88.7	0.2	0.0	0.2	0.3
13	15.6	25.2	20.2	74.3	6.0	0.0	6.0	4.6
14	17.4	22.0	18.8	86.3	0.0	41.9	41.9	0.0
15	16.2	23.0	18.8	89.0	49.2	30.8	80.0	0.0
16	15.7	25.0	19.3	77.7	1.7	0.0	1.7	1.8
17	16.0	23.8	18.1	86.0	0.9	0.0	0.9	1.5
18	16.4	23.0	18.2	89.0	15.6	0.0	15.6	1.1
19	15.4	25.5	20.0	75.0	0.0	8.0	8.0	6.4
20	16.6	24.0	20.6	77.0	0.0	0.0	0.0	4.9
21	17.0	25.4	20.5	80.7	0.0	5.9	5.9	6.4
22	17.2	23.0	19.3	85.3	0.0	0.0	0.0	2.8
23	15.8	24.4	20.6	81.7	0.0	0.0	0.0	8.2
24	17.6	26.4	20.9	74.7	0.0	0.0	0.0	3.6
25	16.6	25.3	20.2	81.3	0.0	0.0	0.0	6.0
26	17.2	25.0	20.3	85.3	0.0	0.0	0.0	4.0
27	17.0	26.3	20.6	75.0	0.0	39.6	39.6	5.2
28	16.8	25.6	20.3	70.3	0.0	0.0	0.0	7.6
29	16.4	25.2	20.8	80.0	0.0	0.0	0.0	3.4
30	17.0	25.8	21.2	73.0	0.0	0.0	0.0	7.9
31								
Total:					88.5	283.6	372.1	118.2
Promedio:	16.8	24.8	20.1	81.0				

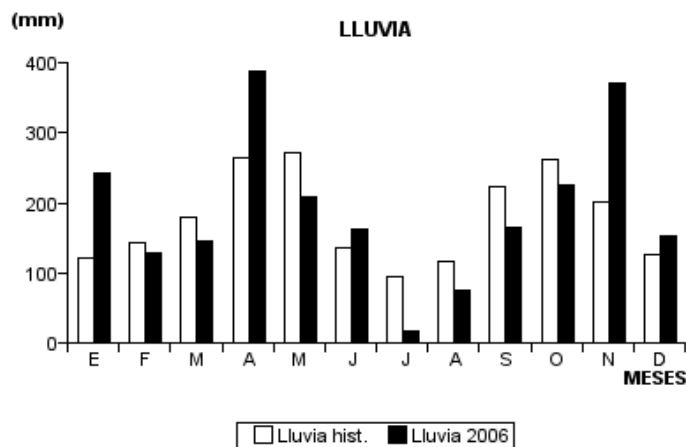
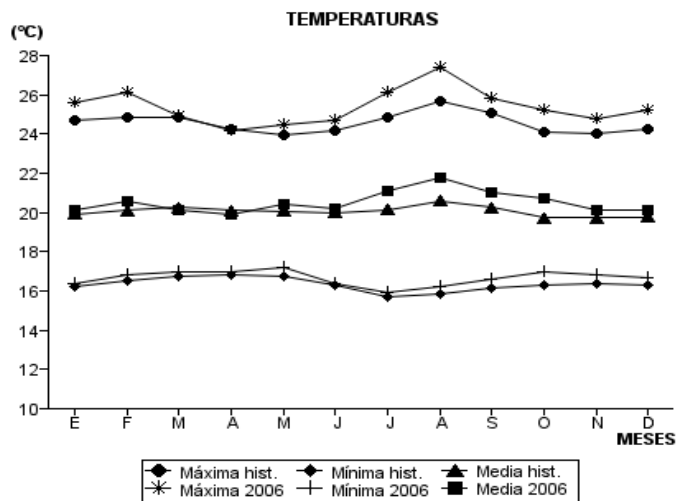
Diciembre	Temperatura (°C)			Hum. Rel.(%)	Precipitación (mm)			Brillo Sol.(h)
	Min.	Máx.	Med.		Día	Noche	Total	
1	16.4	27.2	21.3	76.7	0.0	0.0	0.0	4.9
2	17.4	25.6	20.4	78.7	0.0	0.0	0.0	5.5
3	16.5	24.8	19.9	84.3	4.0	0.0	4.0	2.0
4	15.4	26.0	20.5	81.3	0.0	0.0	0.0	1.7
5	17.8	23.6	20.4	84.0	0.2	0.8	1.0	0.2
6	18.0	23.4	20.2	86.3	0.0	7.1	7.1	0.0
7	17.1	23.6	18.6	93.7	8.4	0.0	8.4	2.1
8	17.4	24.6	20.3	84.3	0.5	13.8	14.3	1.9
9	16.4	22.6	19.3	86.7	0.0	0.0	0.0	0.2
10	16.0	26.3	20.1	77.7	0.0	0.0	0.0	2.7
11	16.4	26.6	20.8	78.0	0.0	2.2	2.2	3.1
12	16.5	20.6	17.6	94.7	1.6	0.0	1.6	0.0
13	15.2	25.0	18.7	78.7	0.0	1.9	1.9	2.3
14	17.4	26.4	20.1	81.3	0.0	3.3	3.3	1.5
15	17.2	26.5	20.4	85.3	0.9	0.0	0.9	4.1
16	16.8	24.7	20.2	85.3	0.6	0.0	0.6	0.8
17	16.5	25.3	19.8	76.0	0.1	0.0	0.1	3.2
18	15.4	26.8	19.9	75.3	0.0	0.0	0.0	3.3
19	17.8	25.2	20.8	84.7	0.0	33.1	33.1	2.2
20	15.8	24.7	19.7	82.3	32.3	0.0	32.3	0.4
21	17.4	24.8	20.2	82.7	0.0	0.0	0.0	3.8
22	15.8	26.5	20.6	77.0	0.0	0.0	0.0	9.1
23	17.2	25.0	20.4	83.3	0.0	0.0	0.0	2.5
24	15.6	26.2	21.3	76.7	0.3	0.0	0.3	6.8
25	17.0	27.0	21.4	75.3	0.0	0.0	0.0	6.0
26	17.6	24.6	20.1	79.3	0.0	2.3	2.3	1.9
27	16.2	25.2	19.2	92.3	39.4	0.0	39.4	2.4
28	17.0	25.9	21.0	78.3	0.0	0.2	0.2	4.2
29	16.6	26.0	20.2	79.3	0.0	0.0	0.0	8.5
30	16.3	26.6	20.1	70.3	0.0	0.0	0.0	7.2
31	17.0	25.4	20.1	77.0	0.0	0.0	0.0	3.5
Total:					88.3	64.7	153.0	98.0
Promedio:	16.7	25.2	20.1	81.5				

Estación: La Trinidad
Año : 2006

Dpto: Tolima
Mpio: Libano

Latitud : 4° 54' N
Longitud: 75° 2' W
Altitud: 1456 m

MES	TEMPERATURA (°C)					PRECIPITACIÓN			
	Mín. Med.	Máx. Med.	Media	Max. Abs.	Mín. Abs.	Hum. Rel.(%)	Total mm.	Dias Lluvia	Brillo Sol.(h)
Enero	16.4	25.6	20.1	27.9	14.2	79.3	241.4	16	126.4
Febrero	16.8	26.1	20.6	29.2	15.2	76.9	129.5	14	127.8
Marzo	17.0	24.9	20.1	28.0	15.8	81.7	144.5	25	91.7
Abril	17.0	24.2	19.9	27.6	15.5	84.0	387.4	19	81.6
Mayo	17.2	24.5	20.4	26.6	15.4	81.6	209.6	20	119.1
Junio	16.4	24.7	20.2	27.4	14.8	76.6	163.5	11	125.6
Julio	15.9	26.1	21.1	28.4	14.2	62.5	16.3	5	192.9
Agosto	16.2	27.4	21.8	31.0	14.4	59.0	74.6	9	220.1
Septiembre	16.6	25.8	21.0	28.0	15.2	72.3	163.8	13	173.9
Octubre	17.0	25.2	20.7	28.1	14.6	77.8	225.6	17	133.0
Noviembre	16.8	24.8	20.1	26.4	15.4	81.0	372.1	19	118.2
Diciembre	16.7	25.2	20.1	27.2	15.2	81.5	153.0	18	98.0
Promedio:	16.7	25.4	20.5			76.2			
Absoluta:				31.0	14.2				
Total:							2281.3	186	1608.3



Estación: El Tucuy
Año : 2006

Dpto: Tolima
Mpio: Villarrica

Latitud : 3° 58' N
Longitud: 74° 35' W
Altitud: 1452 m

Enero	Temperatura (°C)			Hum. Rel.(%)	Precipitación (mm)			Brillo Sol.(h)
	Min.	Máx.	Med.		Día	Noche	Total	
1	15.8	26.7	20.3	80.3	0.0	0.0	0.0	6.8
2	16.0	26.8	21.0	84.0	0.9	0.0	0.9	5.7
3	16.5	23.9	19.4	93.3	0.0	0.9	0.9	1.6
4	16.4	23.5	18.9	90.3	7.6	0.0	7.6	0.4
5	15.8	22.5	18.2	95.3	3.0	0.0	3.0	0.7
6	16.0	22.6	19.2	94.3	15.2	6.2	21.4	0.8
7	15.5	22.4	18.2	94.3	5.8	4.0	9.8	0.1
8	16.0	22.5	19.0	93.7	4.2	0.0	4.2	0.2
9	16.1	27.4	20.7	84.3	0.0	0.0	0.0	5.4
10	16.5	27.3	20.8	83.3	0.2	0.0	0.2	5.5
11	16.6	27.6	19.9	90.7	14.7	0.9	15.6	3.5
12	17.0	26.3	20.6	88.3	0.0	0.0	0.0	2.7
13	17.2	29.0	21.7	85.0	0.0	0.0	0.0	5.0
14	17.0	28.7	21.8	85.0	0.4	0.0	0.4	8.5
15	17.5	25.8	19.4	94.7	3.0	0.0	3.0	0.0
16	17.6	24.5	19.2	89.7	0.0	0.0	0.0	2.3
17	16.0	27.9	21.0	86.7	0.0	0.0	0.0	6.6
18	17.0	22.8	19.8	92.7	2.2	0.0	2.2	2.0
19	16.3	25.0	19.8	87.3	6.2	0.0	6.2	3.4
20	16.5	27.4	20.9	77.3	0.0	0.0	0.0	2.3
21	17.3	27.5	20.8	85.7	0.0	0.0	0.0	6.7
22	17.5	26.1	21.0	86.3	0.0	0.0	0.0	4.9
23	18.0	25.6	20.2	92.0	1.1	0.0	1.1	2.7
24	17.5	27.1	20.8	87.3	0.0	0.0	0.0	3.6
25	18.5	29.0	22.4	86.7	0.0	0.0	0.0	4.7
26	18.9	30.3	21.9	87.0	0.0	20.0	20.0	3.5
27	18.2	23.3	20.1	93.7	0.0	0.0	0.0	0.8
28	17.3	27.5	21.7	84.3	0.0	0.0	0.0	2.6
29	17.6	27.2	20.9	90.7	0.0	0.0	0.0	2.9
30	17.4	24.0	19.8	90.0	23.6	0.0	23.6	2.0
31	17.3	24.4	19.8	94.0	1.0	0.0	1.0	1.1
Total:					89.1	32.0	121.1	99.0
Promedio:	16.9	25.9	20.3	88.7				

Febrero	Temperatura (°C)			Hum. Rel.(%)	Precipitación (mm)			Brillo Sol.(h)
	Min.	Máx.	Med.		Día	Noche	Total	
1	16.5	23.3	18.8	93.7	14.9	0.0	14.9	0.4
2	16.7	27.5	20.0	94.7	4.7	0.0	4.7	2.4
3	18.0	24.1	20.7	87.0	2.5	0.3	2.8	2.9
4	17.5	22.2	19.1	95.0	6.6	0.0	6.6	0.1
5	17.0	21.7	18.4	94.3	30.4	0.5	30.9	0.0
6	16.9	26.8	21.3	87.7	0.0	0.0	0.0	5.6
7	17.5	25.9	21.2	84.0	0.0	0.0	0.0	2.7
8	17.0	26.6	20.1	90.3	15.7	0.0	15.7	2.6
9	17.8	24.4	20.4	91.7	0.0	3.6	3.6	1.2
10	17.4	27.7	21.8	86.3	0.0	2.5	2.5	6.1
11	17.8	26.8	21.5	90.3	0.0	1.9	1.9	5.4
12	18.8	27.7	21.8	91.0	6.3	0.0	6.3	4.0
13	17.9	26.5	20.7	90.0	4.8	2.6	7.4	3.3
14	16.9	27.8	20.9	87.3	0.0	0.0	0.0	5.7
15	17.5	29.1	22.8	83.0	0.0	0.0	0.0	9.1
16	17.3	26.7	21.9	82.0	0.0	0.0	0.0	6.1
17	18.1	27.9	22.0	77.7	0.0	0.0	0.0	8.4
18	17.6	26.2	21.2	88.0	0.0	0.0	0.0	3.9
19	18.1	26.0	21.0	91.3	0.0	8.9	8.9	2.7
20	17.6	25.5	21.1	88.3	0.0	39.4	39.4	1.6
21	17.0	25.3	20.0	93.3	0.0	1.1	1.1	4.1
22	17.2	28.3	21.2	83.7	0.0	0.0	0.0	8.1
23	17.1	30.1	22.5	79.0	0.0	0.0	0.0	9.1
24	18.8	27.6	22.7	76.7	0.0	0.0	0.0	5.8
25	17.7	26.7	22.4	80.3	0.0	0.0	0.0	2.9
26	19.0	26.6	21.7	88.3	0.0	0.9	0.9	1.8
27	17.4	23.4	19.3	93.3	0.0	0.0	0.0	1.1
28	17.3	26.6	20.4	87.7	0.0	0.4	0.4	2.4
29								
30								
31								
Total:					85.9	62.1	148.0	109.5
Promedio:	17.6	26.3	21.0	87.7				

Estación: El Tucuy
Año : 2006

Dpto: Tolima
Mpio: Villarrica

Latitud : 3° 58' N
Longitud: 74° 35' W
Altitud: 1452 m

Marzo	Temperatura (°C)			Hum. Rel.(%)	Precipitación (mm)			Brillo Sol.(h)
	Min.	Máx.	Med.		Día	Noche	Total	
1	18.2	28.5	22.0	87.0	0.0	0.0	0.0	6.0
2	18.8	30.1	23.2	75.7	0.0	0.0	0.0	7.3
3	18.5	28.6	22.2	86.0	0.0	0.0	0.0	3.6
4	18.4	22.2	19.9	94.0	0.5	0.1	0.6	0.0
5	18.0	23.3	20.2	89.7	0.0	0.0	0.0	0.1
6	18.0	23.2	20.0	94.7	0.0	0.0	0.0	0.3
7	17.6	22.0	18.9	93.7	14.3	0.0	14.3	0.0
8	17.3	25.5	20.0	89.0	0.3	0.0	0.3	0.1
9	17.0	23.3	19.2	93.7	6.0	0.0	6.0	0.0
10	17.1	24.4	19.6	95.7	1.0	0.0	1.0	0.5
11	17.7	25.6	20.3	87.7	4.4	0.0	4.4	0.1
12	17.4	27.2	19.6	93.0	14.9	13.8	28.7	2.9
13	17.0	25.5	20.1	93.3	0.0	0.0	0.0	0.7
14	17.3	26.5	20.1	89.3	0.0	0.0	0.0	2.0
15	17.0	22.2	19.2	88.0	5.1	0.3	5.4	0.8
16	16.9	24.8	19.4	93.3	4.4	12.3	16.7	0.5
17	17.6	23.2	19.4	94.3	15.5	5.3	20.8	0.4
18	16.8	27.5	20.9	83.0	0.4	2.4	2.8	3.8
19	17.1	26.6	21.5	84.7	0.0	0.0	0.0	1.2
20	17.7	23.4	19.2	93.3	6.7	0.1	6.8	0.5
21	17.5	25.4	21.3	83.7	1.1	0.0	1.1	5.5
22	17.6	22.9	20.4	94.3	2.6	0.0	2.6	0.5
23	17.7	23.3	20.3	94.7	20.5	5.1	25.6	0.2
24	17.0	24.1	20.4	94.3	0.1	1.1	1.2	0.3
25	17.6	21.2	18.9	96.7	1.6	5.7	7.3	0.4
26	16.4	21.4	18.7	94.0	1.8	0.0	1.8	0.1
27	16.9	25.5	19.6	86.3	0.0	0.0	0.0	1.9
28	16.6	26.9	21.0	86.0	0.0	0.0	0.0	6.1
29	17.7	29.1	22.3	78.0	0.0	0.0	0.0	5.4
30	18.4	28.9	23.1	81.7	0.0	18.0	18.0	7.9
31	17.7	24.6	20.5	94.0	0.0	0.0	0.0	4.6
Total:					101.2	64.2	165.4	63.7
Promedio:	17.5	25.1	20.4	89.8				

Abril	Temperatura (°C)			Hum. Rel.(%)	Precipitación (mm)			Brillo Sol.(h)
	Min.	Máx.	Med.		Día	Noche	Total	
1	18.0	27.0	21.9	86.7	0.0	16.0	16.0	0.4
2	17.7	22.9	19.6	94.7	0.0	0.0	0.0	4.3
3	16.6	25.5	20.0	91.7	0.0	0.0	0.0	2.1
4	17.5	25.7	20.0	95.7	32.0	0.0	32.0	0.7
5	17.3	21.5	19.4	96.0	4.8	2.2	7.0	3.9
6	16.7	27.0	20.4	91.3	0.0	0.0	0.0	4.1
7	17.7	23.1	19.3	94.0	8.4	0.0	8.4	0.4
8	16.5	25.3	21.1	85.7	0.0	0.0	0.0	6.0
9	17.3	26.6	19.6	83.0	16.8	0.0	16.8	0.7
10	16.7	25.5	20.0	85.0	0.0	1.4	1.4	4.2
11	18.0	28.9	21.4	88.7	0.0	19.0	19.0	6.5
12	17.7	24.4	20.6	95.3	1.0	1.9	2.9	1.2
13	17.0	22.2	18.6	95.3	0.0	11.2	11.2	0.0
14	16.7	23.3	18.8	97.7	5.0	1.0	6.0	0.0
15	17.0	24.4	20.2	89.0	0.0	0.0	0.0	1.5
16	17.1	24.4	20.2	92.3	1.1	0.0	1.1	0.4
17	17.0	23.3	19.5	94.0	6.0	0.9	6.9	1.6
18	17.7	24.6	20.7	92.0	0.0	0.0	0.0	1.5
19	17.5	25.5	20.4	88.0	0.0	11.0	11.0	2.4
20	17.7	24.4	21.4	82.7	0.0	0.0	0.0	2.4
21	17.5	28.0	21.3	84.7	0.2	0.0	0.2	7.8
22	18.4	25.4	22.3	84.7	0.0	0.0	0.0	2.9
23	19.3	25.4	21.0	87.0	3.5	0.0	3.5	0.8
24	18.8	23.5	20.6	88.0	0.3	0.0	0.3	0.4
25	19.0	25.6	21.0	90.0	3.0	26.0	29.0	0.0
26	17.6	23.4	19.3	94.3	3.0	0.0	3.0	1.6
27	17.2	26.2	20.7	89.7	2.8	5.1	7.9	1.8
28	17.9	24.4	20.8	87.0	0.0	0.0	0.0	3.4
29	17.7	27.6	21.3	88.3	0.0	0.0	0.0	3.2
30	18.5	25.2	19.8	94.7	0.0	0.0	0.0	1.1
31								
Total:					87.9	95.7	183.6	67.3
Promedio:	17.6	25.0	20.4	90.2				

Estación: El Tucuy
Año : 2006

Dpto: Tolima
Mpio: Villarrica

Latitud : 3° 58' N
Longitud: 74° 35' W
Altitud: 1452 m

Mayo	Temperatura (°C)			Hum. Rel.(%)	Precipitación (mm)			Brillo Sol.(h)
	Min.	Máx.	Med.		Día	Noche	Total	
1	17.7	24.0	20.0	90.0	0.0	8.0	8.0	1.7
2	18.5	25.0	20.0	91.0	0.0	3.0	3.0	0.9
3	18.3	25.2	20.8	89.7	2.0	5.0	7.0	3.2
4	18.0	28.1	22.5	89.3	0.0	10.0	10.0	2.9
5	17.7	22.6	19.9	94.7	0.0	0.0	0.0	0.0
6	18.5	22.5	20.1	97.3	9.3	0.1	9.4	1.9
7	18.2	25.0	19.7	93.7	0.0	5.0	5.0	0.0
8	17.3	25.3	20.5	90.7	0.0	8.0	8.0	1.2
9	17.5	23.8	20.3	88.0	6.0	2.0	8.0	0.9
10	17.2	21.4	18.8	93.0	2.7	0.0	2.7	0.1
11	17.4	26.5	20.5	88.0	0.0	1.0	1.0	5.0
12	17.7	27.5	20.9	85.0	0.0	14.0	14.0	3.6
13	17.8	27.4	22.4	75.3	0.0	0.0	0.0	8.0
14	17.7	28.4	22.8	77.3	0.0	0.0	0.0	6.8
15	18.8	27.6	21.8	81.3	0.0	0.0	0.0	4.1
16	18.5	26.7	21.6	80.0	0.0	0.0	0.0	3.6
17	17.5	23.4	19.8	93.3	7.6	0.4	8.0	0.5
18	17.6	24.4	19.2	95.3	5.5	0.0	5.5	1.2
19	17.7	26.6	20.9	84.7	5.5	0.0	5.5	4.3
20	16.3	24.9	21.0	87.3	0.0	0.0	0.0	3.7
21	18.1	25.6	20.7	87.0	4.8	0.0	4.8	3.9
22	17.0	26.5	22.0	84.3	0.0	0.0	0.0	7.3
23	18.0	28.6	21.5	74.7	0.0	0.0	0.0	7.3
24	18.5	24.2	20.7	86.3	0.0	0.0	0.0	0.7
25	17.0	27.4	21.5	85.7	0.0	0.0	0.0	6.5
26	17.7	26.0	20.1	88.7	0.0	0.0	0.0	4.9
27	17.4	25.5	20.6	87.0	0.0	0.0	0.0	4.8
28	18.0	25.0	19.7	95.0	5.8	0.0	5.8	2.0
29	17.5	25.6	20.7	87.0	0.0	0.0	0.0	4.5
30	17.6	25.0	20.6	89.3	0.6	1.1	1.7	2.8
31	18.4	26.2	20.2	90.3	13.5	0.0	13.5	4.8
Total:					63.3	57.6	120.9	103.1
Promedio:	17.8	25.5	20.7	87.7				

Junio	Temperatura (°C)			Hum. Rel.(%)	Precipitación (mm)			Brillo Sol.(h)
	Min.	Máx.	Med.		Día	Noche	Total	
1	18.0	27.0	20.9	84.7	5.0	0.1	5.1	3.2
2	17.0	27.5	20.6	84.0	0.0	7.0	7.0	3.8
3	17.5	24.3	20.2	91.3	0.2	0.0	0.2	2.3
4	17.6	26.0	21.0	89.7	0.0	0.0	0.0	2.7
5	17.8	22.3	19.0	95.3	7.1	8.8	15.9	1.5
6	16.1	23.2	19.1	93.7	0.6	0.0	0.6	0.9
7	16.5	20.1	18.7	90.3	0.3	1.7	2.0	0.0
8	17.2	21.4	19.0	90.0	1.1	0.0	1.1	0.0
9	16.4	23.5	19.7	82.7	1.5	0.0	1.5	1.3
10	16.6	22.6	18.7	86.7	29.7	0.6	30.3	1.9
11	16.0	23.6	17.7	89.3	12.3	3.6	15.9	2.0
12	15.8	27.7	21.2	80.3	0.0	1.2	1.2	4.3
13	17.9	24.6	20.8	76.0	2.0	0.0	2.0	4.5
14	17.6	24.8	20.8	82.3	0.7	2.3	3.0	3.4
15	16.6	27.7	21.0	78.0	1.3	0.0	1.3	4.5
16	17.2	26.0	19.4	90.3	3.9	0.0	3.9	4.4
17	16.4	24.5	20.4	78.0	0.4	0.0	0.4	2.6
18	17.4	23.5	19.6	87.0	1.0	0.0	1.0	3.1
19	16.7	27.5	21.8	72.3	0.0	0.0	0.0	7.6
20	18.3	26.5	21.4	79.3	0.4	0.0	0.4	5.5
21	18.4	24.8	19.8	86.0	1.0	0.8	1.8	2.0
22	17.2	27.9	21.5	79.7	1.5	0.9	2.4	7.1
23	17.0	25.6	20.8	78.3	0.7	0.0	0.7	6.7
24	17.8	26.6	21.0	75.3	0.0	0.0	0.0	1.7
25	17.2	26.9	21.8	70.0	0.0	0.0	0.0	4.2
26	19.2	27.8	22.1	74.7	0.0	0.0	0.0	5.5
27	19.0	26.5	21.2	84.3	0.2	0.2	0.4	3.4
28	17.4	26.6	20.5	82.0	0.0	0.0	0.0	2.7
29	17.0	25.6	20.7	78.3	0.0	0.0	0.0	4.8
30	18.4	27.7	22.0	77.7	0.0	0.0	0.0	4.8
31								
Total:					70.9	27.2	98.1	102.4
Promedio:	17.3	25.3	20.4	82.9				

Estación: El Tucuy
Año : 2006

Dpto: Tolima
Mpio: Villarrica

Latitud : 3° 58' N
Longitud: 74° 35' W
Altitud: 1452 m

Julio	Temperatura (°C)			Hum. Rel.(%)	Precipitación (mm)			Brillo Sol.(h)
	Min.	Máx.	Med.		Día	Noche	Total	
1	18.4	27.0	22.3	72.7	5.0	0.0	5.0	7.0
2	17.5	27.2	21.5	78.0	0.0	0.0	0.0	4.9
3	18.7	25.6	21.0	82.3	0.0	0.0	0.0	3.2
4	17.4	24.0	18.6	84.7	5.0	0.0	5.0	0.6
5	17.0	25.6	20.3	73.0	0.4	0.0	0.4	1.1
6	16.8	28.5	22.6	68.0	0.0	0.0	0.0	7.5
7	17.2	26.8	21.2	75.3	0.0	0.0	0.0	5.6
8	17.2	28.0	21.8	72.0	0.0	0.0	0.0	5.7
9	17.8	27.7	22.3	69.3	0.0	0.0	0.0	5.2
10	17.6	29.0	22.6	65.0	0.0	0.0	0.0	6.7
11	17.8	27.0	21.8	77.3	0.0	0.0	0.0	5.4
12	18.2	26.6	21.4	77.0	0.0	0.0	0.0	4.8
13	18.8	26.0	21.2	83.0	1.9	0.0	1.9	4.9
14	18.0	26.7	20.8	81.0	7.0	0.8	7.8	3.8
15	17.0	26.0	19.7	84.7	0.3	0.2	0.5	1.6
16	17.4	24.4	20.2	78.7	0.8	0.0	0.8	1.6
17	17.5	25.4	20.6	75.3	0.0	0.0	0.0	2.3
18	17.3	24.5	20.5	75.7	0.2	0.0	0.2	3.4
19	17.2	26.6	20.9	73.3	0.0	0.0	0.0	3.5
20	16.4	27.0	21.2	73.0	0.0	0.0	0.0	6.1
21	17.7	28.1	21.8	68.3	0.0	0.0	0.0	7.0
22	18.6	23.0	20.0	79.7	2.3	0.7	3.0	1.1
23	16.8	27.0	21.1	77.0	1.4	0.0	1.4	5.1
24	17.2	26.6	21.2	69.0	0.3	0.0	0.3	2.4
25	17.7	26.6	21.7	74.3	0.1	0.0	0.1	4.7
26	16.8	30.0	22.1	69.0	0.0	0.0	0.0	7.7
27	17.8	25.2	20.8	84.3	0.8	2.4	3.2	2.5
28	15.0	19.0	16.9	90.0	16.0	0.0	16.0	0.0
29	15.2	27.5	19.8	78.3	4.4	0.0	4.4	5.3
30	16.6	28.6	21.2	74.3	2.0	0.0	2.0	7.0
31	17.0	26.5	20.8	72.0	0.0	0.0	0.0	5.6
Total:					47.9	4.1	52.0	133.3
Promedio:	17.3	26.4	21.0	76.0				

Agosto	Temperatura (°C)			Hum. Rel.(%)	Precipitación (mm)			Brillo Sol.(h)
	Min.	Máx.	Med.		Día	Noche	Total	
1	17.0	29.9	21.2	72.7	0.0	1.4	1.4	7.3
2	16.7	26.6	21.2	75.0	0.2	0.0	0.2	4.6
3	16.0	27.0	20.7	78.0	0.0	0.0	0.0	5.4
4	18.0	29.5	22.0	66.7	0.0	0.0	0.0	3.6
5	18.4	28.3	22.0	71.0	0.4	0.0	0.4	5.9
6	16.6	28.0	21.0	71.7	0.0	0.0	0.0	5.5
7	18.0	27.8	22.2	74.3	0.1	0.0	0.1	4.5
8	18.8	23.6	20.0	89.0	0.3	0.0	0.3	0.4
9	17.7	29.9	22.4	71.0	0.0	0.0	0.0	5.7
10	18.0	30.1	23.2	73.0	0.0	0.0	0.0	7.0
11	18.8	27.2	21.4	78.7	1.4	0.0	1.4	2.2
12	17.5	29.1	23.0	70.3	0.0	0.0	0.0	8.6
13	17.7	26.9	21.8	71.0	0.0	0.0	0.0	4.9
14	18.0	31.0	23.8	62.7	0.0	0.0	0.0	9.9
15	18.0	26.0	21.2	78.0	0.3	0.0	0.3	4.9
16	19.0	27.7	20.8	88.3	0.4	0.0	0.4	3.8
17	18.0	25.4	21.2	84.0	4.4	1.0	5.4	4.5
18	18.8	23.8	20.1	87.7	14.3	0.0	14.3	5.2
19	17.0	26.5	20.7	75.0	10.5	0.0	10.5	8.4
20	17.8	28.4	21.2	71.3	0.0	0.0	0.0	4.5
21	17.5	26.5	20.4	82.7	0.0	0.0	0.0	3.0
22	18.0	26.6	21.1	75.3	0.0	0.0	0.0	7.7
23	17.0	28.8	22.8	67.0	0.0	0.0	0.0	4.4
24	18.8	26.0	21.1	75.0	1.1	0.0	1.1	0.6
25	18.5	24.0	20.0	85.0	7.6	0.0	7.6	4.7
26	18.4	26.6	22.2	74.0	2.0	1.3	3.3	4.3
27	18.0	25.7	19.9	89.7	0.9	0.7	1.6	4.4
28	17.6	26.2	20.9	81.0	0.0	0.0	0.0	2.9
29	18.5	27.0	21.7	75.3	0.3	0.2	0.5	7.0
30	18.3	27.7	22.2	71.7	0.0	0.0	0.0	6.4
31	17.4	29.5	22.4	70.3	1.5	0.7	2.2	8.7
Total:					45.7	5.3	51.0	160.9
Promedio:	17.9	27.3	21.5	76.0				

Estación: El Tucuy
Año : 2006

Dpto: Tolima
Mpio: Villarrica

Latitud : 3° 58' N
Longitud: 74° 35' W
Altitud: 1452 m

Septiembre	Temperatura (°C)			Hum. Rel.(%)	Precipitación (mm)			Brillo Sol.(h)
	Min.	Máx.	Med.		Día	Noche	Total	
1	18.4	28.8	22.3	71.0	0.0	0.0	0.0	6.2
2	18.5	29.0	22.6	73.0	0.2	0.0	0.2	5.9
3	17.1	25.6	21.2	72.3	2.4	0.0	2.4	3.4
4					0.0	0.0	0.0	4.5
5					0.0	0.0	0.0	1.6
6					0.0	0.0	0.0	1.5
7					1.8	0.0	1.8	5.0
8					0.0	0.0	0.0	4.6
9					0.0	0.0	0.0	6.4
10					0.0	0.0	0.0	4.8
11					5.1	0.2	5.3	2.2
12					0.0	0.7	0.7	2.0
13					1.3	0.0	1.3	3.4
14					0.0	0.0	0.0	8.1
15	17.2	23.7	19.8	87.0	1.2	0.2	1.4	3.1
16	16.8	25.2	20.8	81.3	0.2	0.0	0.2	2.9
17	17.0	22.5	19.8	83.7	9.1	2.2	11.3	2.4
18	16.8	20.0	17.8	87.7	6.0	5.0	11.0	0.4
19	16.4	26.2	20.8	73.7	0.0	0.0	0.0	2.0
20	17.5	30.0	23.0	68.7	0.0	0.0	0.0	2.3
21	18.4	29.0	23.8	62.7	2.8	4.9	7.7	7.9
22	16.6	29.2	22.8	72.0	0.0	0.0	0.0	4.5
23	18.5	27.5	22.6	68.7	0.0	0.0	0.0	0.1
24	18.4	25.8	20.4	83.7	0.3	2.8	3.1	4.3
25	17.2	28.0	21.9	73.7	0.0	0.0	0.0	3.7
26	16.8	28.6	21.4	78.7	0.0	0.0	0.0	4.3
27	17.5	29.5	23.2	68.3	0.0	0.0	0.0	7.7
28	18.2	28.5	21.7	65.7	3.1	0.0	3.1	6.4
29	18.5	25.6	22.3	67.7	0.5	0.0	0.5	7.5
30	18.6	26.5	22.6	74.0	0.8	0.0	0.8	1.0
31								
Total:					34.8	16.0	50.8	120.1
Promedio:								

Octubre	Temperatura (°C)			Hum. Rel.(%)	Precipitación (mm)			Brillo Sol.(h)
	Min.	Máx.	Med.		Día	Noche	Total	
1	18.9	27.0	21.8	78.7	14.1	0.0	14.1	3.4
2	18.2	25.6	20.4	84.0	0.0	0.0	0.0	1.8
3	17.6	27.3	20.4	82.3	9.0	0.0	9.0	2.0
4	17.5	26.2	22.0	76.0	1.1	0.0	1.1	2.8
5	18.6	29.0	23.1	70.7	0.0	0.0	0.0	5.8
6	18.7	28.6	23.0	72.7	0.0	0.0	0.0	6.2
7	20.2	31.1	23.6	64.3	0.0	0.0	0.0	8.3
8	19.0	28.0	22.5	68.3	0.0	0.0	0.0	1.1
9	18.4	24.7	21.7	77.0	1.9	0.0	1.9	4.6
10	19.2	26.3	21.2	67.7	0.0	0.0	0.0	0.3
11	18.2	23.0	18.8	92.3	18.9	0.0	18.9	3.2
12	17.2	25.1	21.5	81.7	0.0	11.2	11.2	1.7
13	17.4	24.5	18.8	94.7	3.5	1.2	4.7	2.2
14	17.2	25.7	19.6	91.3	20.3	26.5	46.8	0.4
15	16.5	22.0	18.2	89.3	1.4	0.0	1.4	1.3
16	17.0	23.4	19.5	91.0	0.0	3.3	3.3	1.0
17	16.9	20.5	18.7	92.7	0.0	0.0	0.0	1.4
18	16.2	24.0	20.0	84.7	0.0	8.2	8.2	2.1
19	17.3	25.0	20.0	87.0	0.0	33.9	33.9	0.4
20	17.2	25.3	20.6	90.7	24.7	6.0	30.7	8.4
21	17.5	26.0	21.1	83.7	0.0	6.0	6.0	4.8
22	17.1	24.5	20.5	84.0	0.0	0.0	0.0	0.3
23	17.1	19.4	18.0	91.7	3.2	0.0	3.2	4.1
24	14.6	28.5	21.4	82.7	0.0	0.0	0.0	1.9
25	17.2	28.4	22.4	77.0	0.0	0.0	0.0	1.4
26	18.3	22.1	19.6	92.0	2.6	0.3	2.9	0.3
27	17.8	27.6	21.6	81.3	6.3	0.0	6.3	0.8
28	18.8	24.3	20.2	83.0	19.0	0.0	19.0	0.6
29	17.3	26.7	19.6	80.0	27.1	25.0	52.1	0.0
30	16.6	26.2	21.0	84.0	3.6	0.6	4.2	1.0
31	17.8	24.5	20.0	90.7	0.2	0.0	0.2	1.7
Total:					156.9	122.2	279.1	75.3
Promedio:	17.7	25.5	20.7	82.8				

Estación: El Tucuy
Año : 2006

Dpto: Tolima
Mpio: Villarrica

Latitud : 3° 58' N
Longitud: 74° 35' W
Altitud: 1452 m

Noviembre	Temperatura (°C)			Hum. Rel.(%)	Precipitación (mm)			Brillo Sol.(h)
	Min.	Máx.	Med.		Día	Noche	Total	
1	17.9	24.2	20.7	89.0	0.2	1.3	1.5	3.5
2	16.8	25.0	20.8	84.7	3.0	12.4	15.4	1.9
3	17.2	29.2	21.8	82.0	0.0	0.0	0.0	3.4
4	17.5	27.9	22.3	76.0	5.0	0.0	5.0	1.3
5	18.6	25.0	20.5	90.0	0.0	1.4	1.4	2.3
6	17.5	24.0	19.9	89.0	0.9	2.6	3.5	1.2
7	17.7	25.9	20.7	90.0	0.0	2.0	2.0	1.7
8	17.4	25.5	20.3	86.7	0.1	0.5	0.6	4.6
9	17.5	24.3	20.0	85.3	12.2	1.0	13.2	2.0
10	16.8	25.6	20.0	88.7	0.1	0.3	0.4	3.1
11	17.6	28.0	22.0	77.3	0.0	0.8	0.8	8.5
12	17.5	22.0	18.7	88.3	3.1	0.0	3.1	0.5
13	15.8	26.8	19.6	83.3	0.8	3.1	3.9	1.3
14	17.0	24.8	19.4	87.7	1.5	7.7	9.2	1.6
15	16.8	21.5	18.4	92.3	2.4	2.8	5.2	0.0
16	16.2	24.5	18.9	92.0	0.0	0.0	0.0	1.3
17	16.7	23.8	19.8	87.7	0.0	0.0	0.0	2.4
18	16.8	24.0	18.8	86.0	32.6	0.0	32.6	4.8
19	15.5	26.9	20.1	84.0	0.3	2.0	2.3	1.1
20	16.5	25.0	18.8	86.3	8.7	0.1	8.8	3.2
21	17.0	27.4	19.7	85.3	7.5	0.0	7.5	4.9
22	17.0	26.4	20.4	87.7	9.8	0.0	9.8	4.7
23	16.5	27.2	21.2	84.3	0.0	0.0	0.0	5.9
24	17.2	25.0	19.8	86.0	0.0	0.0	0.0	2.2
25	17.1	25.2	20.2	83.3	0.0	0.3	0.3	2.7
26	17.3	25.5	20.5	88.7	0.0	0.0	0.0	2.5
27	17.8	27.1	20.3	89.7	2.1	0.0	2.1	3.6
28	17.4	26.5	20.8	87.3	0.0	0.0	0.0	5.2
29	17.3	26.8	20.9	81.0	2.6	0.0	2.6	3.4
30	17.6	27.6	21.3	82.7	0.0	0.0	0.0	6.1
31								
Total:					92.9	38.3	131.2	90.9
Promedio:	17.1	25.6	20.2	86.1				

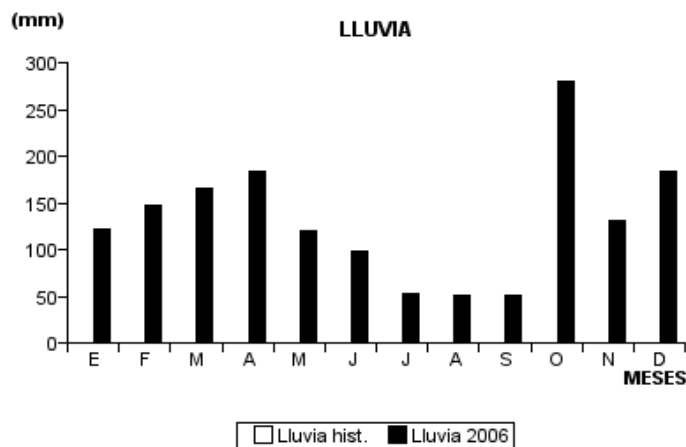
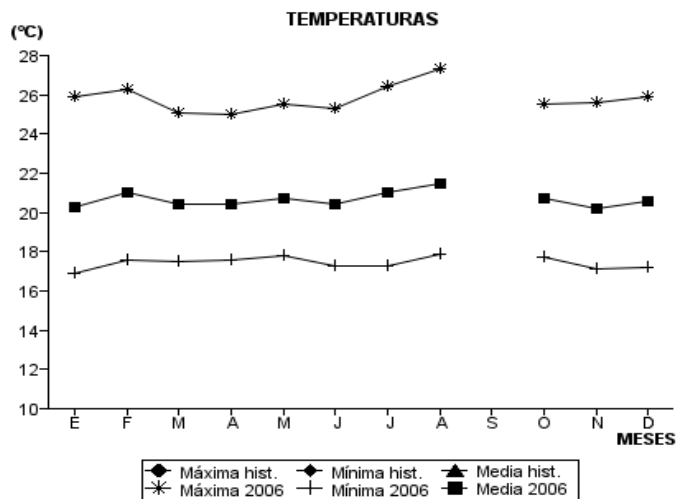
Diciembre	Temperatura (°C)			Hum. Rel.(%)	Precipitación (mm)			Brillo Sol.(h)
	Min.	Máx.	Med.		Día	Noche	Total	
1	17.5	27.6	20.8	79.7	1.4	0.0	1.4	2.7
2	18.0	23.1	19.6	87.3	10.1	0.0	10.1	0.9
3	16.6	25.2	20.6	85.7	0.0	0.0	0.0	7.6
4	18.4	28.8	21.1	87.3	2.6	0.0	2.6	5.2
5	17.6	24.6	20.3	91.0	0.0	11.9	11.9	3.5
6	18.2	22.6	19.8	93.3	9.6	0.0	9.6	1.4
7	17.4	22.0	19.3	93.0	23.0	3.0	26.0	0.0
8	18.0	27.5	21.2	86.3	0.8	13.4	14.2	2.3
9	17.0	22.1	18.7	92.7	9.7	0.0	9.7	1.0
10	16.0	26.0	20.8	83.3	0.0	0.5	0.5	5.1
11	17.0	27.1	20.6	91.3	12.9	0.4	13.3	7.1
12	15.8	21.3	18.0	93.0	22.0	0.0	22.0	0.0
13	15.6	25.0	19.8	84.7	0.7	0.0	0.7	1.8
14	17.0	25.4	19.1	92.0	1.1	2.9	4.0	1.2
15	17.6	25.6	20.3	86.0	0.0	0.0	0.0	3.2
16	17.0	25.5	20.9	86.0	3.0	0.8	3.8	9.6
17	17.5	28.7	21.5	79.0	0.0	13.6	13.6	4.1
18	17.0	25.5	20.1	89.7	0.5	0.0	0.5	2.8
19	17.5	26.4	21.8	84.7	0.0	11.4	11.4	3.7
20	18.0	24.6	20.2	90.7	24.6	0.0	24.6	0.7
21	16.9	25.3	20.2	87.0	0.0	0.0	0.0	2.4
22	16.5	27.5	21.2	83.7	0.0	0.0	0.0	3.3
23	17.4	25.0	19.7	90.7	3.1	0.0	3.1	1.4
24	17.2	29.6	22.0	81.0	0.0	0.0	0.0	6.1
25	17.4	24.5	20.2	87.0	0.3	0.0	0.3	2.2
26	16.9	26.2	20.5	88.3	0.0	0.0	0.0	3.1
27	17.0	26.0	20.5	88.3	0.3	0.0	0.3	1.0
28	17.3	28.0	22.0	84.0	0.0	0.0	0.0	5.7
29	16.9	29.6	23.1	78.3	0.0	0.0	0.0	8.6
30	17.3	27.9	22.9	79.3	0.0	0.0	0.0	8.1
31	18.0	27.7	22.0	81.3	0.0	0.0	0.0	5.1
Total:					125.7	57.9	183.6	110.9
Promedio:	17.2	25.9	20.6	86.6				

Estación: El Tucuy
Año : 2006

Dpto: Tolima
Mpio: Villarrica

Latitud : 3° 58' N
Longitud: 74° 35' W
Altitud: 1452 m

MES	TEMPERATURA (°C)					PRECIPITACIÓN			
	Mín. Med.	Máx. Med.	Media	Max. Abs.	Mín. Abs.	Hum. Rel.(%)	Total mm.	Dias Lluvia	Brillo Sol.(h)
Enero	16.9	25.9	20.3	30.3	15.5	88.7	121.1	17	99.0
Febrero	17.6	26.3	21.0	30.1	16.5	87.7	148.0	16	109.5
Marzo	17.5	25.1	20.4	30.1	16.4	89.8	165.4	19	63.7
Abril	17.6	25.0	20.4	28.9	16.5	90.2	183.6	19	67.3
Mayo	17.8	25.5	20.7	28.6	16.3	87.7	120.9	18	103.1
Junio	17.3	25.3	20.4	27.9	15.8	82.9	98.1	22	102.4
Julio	17.3	26.4	21.0	30.0	15.0	76.0	52.0	16	133.3
Agosto	17.9	27.3	21.5	31.0	16.0	76.0	51.0	17	160.9
Septiembre							50.8	15	120.1
Octubre	17.7	25.5	20.7	31.1	14.6	82.8	279.1	21	75.3
Noviembre	17.1	25.6	20.2	29.2	15.5	86.1	131.2	22	90.9
Diciembre	17.2	25.9	20.6	29.6	15.6	86.6	183.6	21	110.9
Promedio:									
Absoluta:									
Total:							1584.8	223	1236.4



Estación: Arturo Gómez
Año : 2006

Dpto: Valle
Mpio: Alcalá

Latitud : 4° 40' N
Longitud: 75° 47' W
Altitud: 1259 m

Enero	Temperatura (°C)			Hum. Rel.(%)	Precipitación (mm)			Brillo Sol.(h)
	Min.	Máx.	Med.		Día	Noche	Total	
1	16.6	28.8	21.1	75.0	0.0	0.0	0.0	6.4
2	17.0	27.6	22.0	67.3	0.0	9.0	9.0	4.8
3	17.2	26.4	20.1	81.7	7.0	13.0	20.0	2.4
4	16.8	25.4	19.5	82.3	15.0	3.0	18.0	3.3
5	16.6	26.5	20.2	78.0	1.0	7.0	8.0	2.9
6	16.5	24.3	19.4	84.0	0.0	3.0	3.0	0.7
7	16.4	23.6	20.0	80.0	0.0	0.0	0.0	0.6
8	17.6	27.8	22.4	69.3	0.0	0.0	0.0	2.6
9	17.5	27.7	22.4	73.0	0.0	0.0	0.0	5.1
10	18.4	29.3	21.9	76.3	0.0	13.0	13.0	4.8
11	18.3	29.0	21.4	78.3	0.0	0.0	0.0	5.3
12	17.7	28.9	23.2	69.3	0.0	0.0	0.0	6.5
13	17.5	29.3	23.7	67.0	0.0	0.0	0.0	6.4
14	17.2	29.5	21.0	77.3	23.2	0.4	23.6	6.2
15	17.0	28.2	21.1	78.3	0.0	0.0	0.0	4.0
16	18.9	27.1	22.0	76.3	0.0	15.0	15.0	4.0
17	17.7	29.0	22.9	70.3	0.0	7.0	7.0	7.8
18	18.0	26.8	21.2	80.0	0.0	0.0	0.0	2.9
19	17.0	28.8	22.1	73.3	0.0	0.0	0.0	7.0
20	18.0	28.9	23.4	67.3	0.0	0.0	0.0	7.5
21	16.4	28.8	22.1	76.3	0.0	0.0	0.0	5.3
22	15.8	29.4	22.8	69.0	0.0	0.0	0.0	7.3
23	17.3	29.2	23.0	67.3	0.0	0.0	0.0	5.9
24	18.4	27.9	23.1	70.7	0.0	0.0	0.0	3.6
25	18.5	30.4	23.8	67.7	0.0	0.0	0.0	7.9
26	18.1	30.5	23.8	70.3	0.0	0.0	0.0	6.0
27	18.7	27.5	21.3	83.0	12.4	0.0	12.4	0.3
28	16.5	29.9	22.7	77.7	0.0	5.0	5.0	6.6
29	17.5	27.0	20.9	79.0	3.0	0.0	3.0	3.5
30	18.1	28.1	21.8	79.3	0.0	0.0	0.0	3.5
31	17.9	27.4	21.4	78.3	0.0	7.0	7.0	1.2
Total:					61.6	82.4	144.0	142.3
Promedio:	17.5	28.0	21.9	74.9				

Febrero	Temperatura (°C)			Hum. Rel.(%)	Precipitación (mm)			Brillo Sol.(h)
	Min.	Máx.	Med.		Día	Noche	Total	
1	17.2	27.4	21.1	81.0	8.0	3.6	11.6	3.4
2	17.8	28.4	22.6	76.7	0.8	1.7	2.5	4.0
3	18.5	26.9	21.2	83.3	3.5	4.4	7.9	2.4
4	18.6	24.5	20.5	86.3	2.2	7.3	9.5	0.2
5	17.8	24.6	20.2	86.0	5.7	11.7	17.4	0.4
6	18.0	27.2	22.1	76.7	0.0	2.1	2.1	2.3
7	18.2	26.7	22.0	70.7	0.0	3.1	3.1	2.9
8	17.2	28.2	22.3	73.3	0.0	0.0	0.0	5.6
9	19.0	28.7	23.5	70.0	0.0	0.0	0.0	4.7
10	18.2	29.6	23.6	68.7	0.0	0.0	0.0	8.0
11	17.5	29.8	21.8	75.0	8.2	0.0	8.2	7.1
12	18.4	29.4	24.2	67.0	0.0	13.7	13.7	6.4
13	19.0	28.5	23.0	76.3	2.0	0.0	2.0	4.1
14	16.8	30.4	23.4	64.7	0.0	0.0	0.0	8.1
15	16.5	29.2	23.1	62.7	0.0	0.0	0.0	7.8
16	16.3	29.8	23.6	65.3	0.0	0.0	0.0	8.7
17	17.0	29.0	21.8	77.7	45.0	0.0	45.0	6.6
18	18.2	29.2	23.3	65.7	0.0	0.0	0.0	6.1
19	19.0	29.5	23.2	69.0	0.0	0.0	0.0	5.8
20	18.6	29.8	22.8	66.7	0.0	0.0	0.0	5.8
21	18.5	29.7	22.1	75.3	0.0	0.0	0.0	6.7
22	17.5	29.4	23.2	69.0	0.0	0.0	0.0	7.4
23	16.5	30.5	23.5	64.0	0.0	0.0	0.0	9.5
24	18.0	29.8	23.2	67.0	0.0	0.0	0.0	6.9
25	19.2	28.4	23.2	71.3	0.0	0.0	0.0	3.8
26	18.7	25.7	22.2	79.0	0.0	0.0	0.0	0.1
27	16.6	28.0	20.8	79.0	5.3	0.0	5.3	4.5
28	15.6	28.6	22.5	70.0	0.0	0.0	0.0	8.8
29								
30								
31								
Total:					80.7	47.6	128.3	148.1
Promedio:	17.8	28.5	22.5	72.8				

Estación: Arturo Gómez
Año : 2006

Dpto: Valle
Mpio: Alcalá

Latitud : 4° 40' N
Longitud: 75° 47' W
Altitud: 1259 m

Marzo	Temperatura (°C)			Hum. Rel.(%)	Precipitación (mm)			Brillo Sol.(h)
	Min.	Máx.	Med.		Día	Noche	Total	
1	18.0	30.1	23.2	66.3	0.0	0.0	0.0	7.0
2	17.0	30.6	23.0	70.0	0.0	0.0	0.0	6.0
3	17.8	29.4	23.6	65.7	0.0	0.0	0.0	7.0
4	18.3	28.9	23.3	70.3	0.0	0.0	0.0	4.2
5	18.7	28.4	23.4	69.3	0.0	0.0	0.0	5.4
6	18.5	26.4	21.6	81.3	6.0	13.1	19.1	1.2
7	17.2	28.2	21.0	78.7	2.0	6.0	8.0	3.7
8	17.8	26.1	20.0	83.7	25.0	12.0	37.0	1.4
9	16.9	26.6	21.3	76.7	0.0	0.0	0.0	2.1
10	17.5	27.6	21.8	74.0	0.0	0.0	0.0	3.6
11	18.3	26.1	21.4	80.3	10.0	0.2	10.2	2.7
12	17.2	28.8	21.4	81.0	0.0	9.0	9.0	6.6
13	18.0	27.9	22.4	71.0	19.0	0.0	19.0	6.1
14	17.8	28.2	21.0	76.7	0.0	0.8	0.8	5.2
15	18.0	26.1	21.0	77.0	0.0	0.0	0.0	2.9
16	17.5	28.2	22.5	73.7	0.0	38.0	38.0	4.2
17	17.0	26.2	20.7	76.3	0.0	22.0	22.0	3.0
18	16.5	28.7	20.8	74.7	5.0	0.0	5.0	6.9
19	18.2	28.8	20.8	77.3	0.0	0.0	0.0	3.8
20	17.5	26.1	21.2	77.3	0.0	0.0	0.0	0.8
21	17.8	28.4	21.1	75.3	0.0	0.0	0.0	4.6
22	17.5	26.0	20.0	84.7	8.9	0.0	8.9	3.3
23	17.7	27.4	21.8	78.3	0.0	52.0	52.0	3.5
24	16.0	24.9	19.3	82.7	0.0	0.0	0.0	1.3
25	16.8	25.1	20.4	86.0	0.0	0.0	0.0	2.3
26	17.0	28.5	21.0	79.0	13.0	0.0	13.0	5.4
27	16.8	27.6	20.8	78.7	0.4	0.0	0.4	3.7
28	17.0	29.2	23.0	70.0	0.0	0.0	0.0	6.9
29	17.2	30.1	23.9	70.3	0.0	0.0	0.0	7.3
30	18.8	28.6	22.7	74.7	3.4	0.0	3.4	4.2
31	17.2	28.9	20.9	79.3	15.0	1.7	16.7	3.6
Total:					107.7	154.8	262.5	129.9
Promedio:	17.5	27.8	21.6	76.1				

Abril	Temperatura (°C)			Hum. Rel.(%)	Precipitación (mm)			Brillo Sol.(h)
	Min.	Máx.	Med.		Día	Noche	Total	
1	16.5	27.9	21.8	74.0	2.0	10.0	12.0	6.4
2	17.5	26.4	22.0	77.3	0.0	0.0	0.0	3.1
3	18.5	28.2	21.7	81.3	0.0	0.0	0.0	1.4
4	17.6	22.0	19.0	95.0	12.0	3.0	15.0	0.3
5	17.5	27.4	20.7	79.7	0.8	0.0	0.8	2.3
6	17.0	28.2	21.1	78.7	1.3	3.2	4.5	4.8
7	18.0	25.6	20.7	82.7	0.9	0.0	0.9	0.5
8	17.5	28.8	22.2	74.3	0.0	33.0	33.0	6.1
9	16.8	27.4	21.8	67.7	0.0	0.0	0.0	3.9
10	16.5	27.0	22.4	72.0	0.0	0.0	0.0	3.3
11	17.2	29.8	23.4	65.3	0.0	44.0	44.0	8.6
12	17.5	22.1	19.0	88.3	3.4	0.0	3.4	0.3
13	16.5	27.6	20.7	78.3	2.9	0.0	2.9	7.4
14	16.8	23.6	20.0	80.7	0.0	0.0	0.0	0.1
15	16.0	28.8	20.5	67.0	0.0	0.0	0.0	8.9
16	18.5	28.0	22.7	68.7	0.0	6.0	6.0	4.0
17	18.0	25.0	20.6	85.3	8.3	0.0	8.3	0.1
18	17.5	28.6	21.0	79.3	7.5	0.0	7.5	4.2
19	17.0	28.4	23.3	70.3	0.0	0.3	0.3	7.4
20	18.1	28.5	21.9	77.0	0.4	0.0	0.4	4.7
21	16.8	30.6	22.9	71.3	0.0	0.0	0.0	9.9
22	19.0	30.5	23.4	67.7	0.0	0.0	0.0	9.2
23	18.8	26.6	20.2	91.3	5.0	2.7	7.7	2.4
24	18.5	27.5	22.2	77.7	0.2	0.2	0.4	4.4
25	17.0	26.8	21.6	81.3	0.7	9.0	9.7	5.6
26	17.5	24.6	20.4	84.0	18.1	0.0	18.1	2.6
27	17.0	27.6	21.5	76.0	0.0	0.0	0.0	2.8
28	17.4	27.1	21.8	72.7	0.0	0.0	0.0	5.4
29	18.4	26.2	21.8	82.3	2.9	4.9	7.8	3.7
30	17.5	27.0	21.3	79.3	0.9	16.0	16.9	3.0
31								
Total:					67.3	132.3	199.6	126.8
Promedio:	17.5	27.1	21.5	77.6				

Estación: Arturo Gómez
Año : 2006

Dpto: Valle
Mpio: Alcalá

Latitud : 4° 40' N
Longitud: 75° 47' W
Altitud: 1259 m

Mayo	Temperatura (°C)			Hum. Rel.(%)	Precipitación (mm)			Brillo Sol.(h)
	Min.	Máx.	Med.		Día	Noche	Total	
1	16.8	29.0	21.8	77.3	0.9	5.6	6.5	8.0
2	17.0	27.0	20.1	83.0	3.0	0.0	3.0	2.4
3	17.7	28.4	21.8	78.0	0.0	76.0	76.0	6.1
4	18.0	26.0	21.6	79.3	0.0	20.0	20.0	3.9
5	17.2	26.6	21.0	79.0	0.0	0.0	0.0	3.8
6	18.2	28.4	21.1	78.3	0.0	0.5	0.5	3.1
7	17.5	26.6	22.0	82.3	37.1	4.4	41.5	2.9
8	17.5	26.6	21.0	82.3	0.4	3.3	3.7	2.2
9	18.0	26.4	20.2	82.3	27.0	0.0	27.0	1.8
10	17.3	27.4	20.2	87.0	1.3	1.0	2.3	2.6
11	17.5	29.4	22.2	68.0	0.0	0.0	0.0	6.7
12	17.6	28.4	21.2	75.7	2.0	0.0	2.0	8.6
13	17.2	29.4	21.4	74.0	0.0	0.0	0.0	8.2
14	16.5	29.6	23.6	72.0	0.0	0.0	0.0	10.8
15	18.8	28.0	24.2	68.3	0.0	0.0	0.0	4.2
16	18.0	27.0	20.5	82.7	0.0	18.0	18.0	3.3
17	17.6	26.4	21.5	77.0	2.9	0.0	2.9	3.1
18	17.5	27.2	22.7	77.0	0.0	33.0	33.0	3.9
19	17.0	25.1	20.0	80.3	10.0	0.0	10.0	1.0
20	14.6	27.4	21.6	71.7	0.0	6.0	6.0	8.4
21	18.4	25.8	21.5	81.3	3.0	0.0	3.0	3.5
22	17.5	28.0	22.2	77.0	0.0	0.0	0.0	6.1
23	16.8	29.4	23.1	69.3	0.0	0.0	0.0	10.3
24	17.5	26.1	22.4	76.7	0.0	3.0	3.0	3.0
25	16.9	27.8	21.3	76.0	18.4	0.0	18.4	5.6
26	18.5	26.6	21.5	81.3	2.1	0.0	2.1	3.5
27	17.5	29.0	23.2	70.7	0.0	0.0	0.0	8.1
28	18.5	28.1	21.2	82.7	0.0	28.0	28.0	3.8
29	18.5	28.0	21.4	81.7	0.0	0.0	0.0	4.2
30	16.4	28.2	21.9	79.3	2.0	0.0	2.0	7.0
31	17.5	27.4	23.2	74.3	0.0	0.7	0.7	6.0
Total:					110.1	199.5	309.6	156.1
Promedio:	17.5	27.6	21.7	77.6				

Junio	Temperatura (°C)			Hum. Rel.(%)	Precipitación (mm)			Brillo Sol.(h)
	Min.	Máx.	Med.		Día	Noche	Total	
1	18.0	27.1	21.3	82.3	0.0	3.8	3.8	2.6
2	17.3	26.8	22.0	75.0	0.0	12.4	12.4	6.9
3	16.0	25.4	21.4	80.7	0.0	13.0	13.0	4.9
4	16.9	24.0	19.6	89.7	0.0	20.2	20.2	0.7
5	16.0	25.6	20.8	76.0	0.0	25.0	25.0	3.6
6	17.5	25.4	21.1	80.7	5.0	13.0	18.0	2.6
7	17.6	23.1	18.8	96.3	16.7	0.0	16.7	0.3
8	17.3	25.6	21.2	74.3	0.0	3.1	3.1	3.4
9	17.5	24.3	19.6	87.0	10.0	5.0	15.0	1.7
10	17.0	26.8	21.0	78.0	0.0	0.0	0.0	3.3
11	17.8	25.1	20.6	88.7	0.2	0.4	0.6	3.5
12	17.5	27.8	22.0	74.0	0.0	0.0	0.0	4.8
13	18.0	29.1	21.7	77.3	1.4	1.2	2.6	7.1
14	16.5	27.2	21.4	73.3	0.0	35.0	35.0	7.1
15	17.0	26.2	20.4	77.7	1.9	0.0	1.9	5.3
16	17.5	27.8	21.4	74.0	7.0	0.0	7.0	6.7
17	16.8	27.3	22.1	79.7	0.0	0.0	0.0	5.7
18	17.5	27.4	22.4	73.7	0.0	0.0	0.0	4.6
19	17.0	29.8	22.4	70.7	0.4	0.1	0.5	8.9
20	17.5	26.8	20.6	84.0	5.6	0.0	5.6	6.4
21	17.4	26.5	21.8	76.7	0.0	0.0	0.0	3.2
22	16.6	29.4	21.2	71.3	13.9	1.7	15.6	10.1
23	17.0	29.0	22.9	71.3	0.0	0.0	0.0	8.5
24	16.8	28.0	22.6	68.7	0.0	0.0	0.0	6.0
25	17.5	28.5	22.9	69.7	0.0	0.0	0.0	7.1
26	17.0	29.0	23.8	69.7	0.0	0.0	0.0	8.6
27	18.0	29.2	24.0	68.0	0.0	0.0	0.0	8.2
28	17.8	30.2	23.9	66.3	0.0	0.0	0.0	9.3
29	17.0	31.4	25.0	55.0	0.0	0.0	0.0	10.7
30	17.5	32.3	24.8	54.7	0.0	0.0	0.0	10.9
31								
Total:					62.1	133.9	196.0	172.7
Promedio:	17.2	27.4	21.8	75.5				

Estación: Arturo Gómez
Año : 2006

Dpto: Valle
Mpio: Alcalá

Latitud : 4° 40' N
Longitud: 75° 47' W
Altitud: 1259 m

Julio	Temperatura (°C)			Hum. Rel.(%)	Precipitación (mm)			Brillo Sol.(h)
	Min.	Máx.	Med.		Día	Noche	Total	
1	18.2	33.4	25.9	49.7	0.0	0.0	0.0	3.0
2	17.5	29.6	24.2	65.7	0.0	0.0	0.0	10.0
3	18.5	31.0	24.2	68.3	0.0	0.0	0.0	7.4
4	18.5	27.5	22.6	76.3	0.0	0.0	0.0	3.0
5	16.8	28.0	22.2	68.0	0.0	0.0	0.0	5.9
6	17.5	29.0	23.0	73.0	0.3	0.0	0.3	7.5
7	16.5	28.3	23.1	71.7	0.0	0.0	0.0	5.6
8	17.0	29.6	23.6	65.7	0.0	0.0	0.0	9.4
9	16.5	28.0	22.2	72.0	0.0	0.0	0.0	6.6
10	16.0	28.6	22.6	66.3	0.0	0.0	0.0	8.1
11	17.5	31.0	24.8	57.3	0.0	0.0	0.0	10.3
12	17.6	30.0	23.6	69.0	0.0	0.0	0.0	7.3
13	19.5	29.0	24.0	66.7	0.0	0.7	0.7	4.1
14	18.8	29.2	22.8	70.0	0.0	0.0	0.0	5.0
15	18.0	28.4	22.5	67.0	0.0	0.0	0.0	3.8
16	17.0	29.8	23.1	68.7	0.0	0.0	0.0	7.1
17	16.8	28.9	22.8	73.7	7.8	0.0	7.8	7.1
18	18.4	29.0	21.8	73.3	0.9	0.0	0.9	5.9
19	18.2	29.7	24.4	56.0	0.0	0.0	0.0	8.2
20	16.0	30.6	22.8	62.7	0.0	0.0	0.0	8.4
21	18.0	29.2	21.9	76.7	7.0	0.0	7.0	3.8
22	18.5	27.0	22.8	73.3	0.0	0.0	0.0	4.2
23	19.0	29.8	22.4	78.0	0.0	0.0	0.0	7.4
24	17.5	27.6	22.3	71.0	0.0	0.0	0.0	6.7
25	17.2	28.9	22.4	69.3	0.0	0.0	0.0	6.7
26	17.7	25.2	19.8	81.3	2.8	1.2	4.0	1.3
27	17.0	26.3	20.6	78.7	15.5	58.3	73.8	5.4
28	16.0	23.2	18.7	90.3	0.8	0.0	0.8	0.9
29	15.6	27.8	21.0	71.3	0.0	0.0	0.0	7.4
30	16.0	29.2	22.6	72.0	0.0	0.0	0.0	8.2
31	15.8	30.1	23.5	62.7	0.0	0.0	0.0	10.3
Total:					35.1	60.2	95.3	196.0
Promedio:	17.4	28.8	22.7	69.9				

Agosto	Temperatura (°C)			Hum. Rel.(%)	Precipitación (mm)			Brillo Sol.(h)
	Min.	Máx.	Med.		Día	Noche	Total	
1	17.5	30.2	23.2	66.3	0.0	0.0	0.0	9.3
2	17.4	30.3	24.0	48.7	0.0	0.0	0.0	9.8
3	15.5	30.2	23.7	51.7	0.0	0.0	0.0	9.6
4	15.0	29.3	23.3	64.3	3.8	0.0	3.8	7.7
5	16.3	31.0	22.5	69.0	0.0	0.0	0.0	8.6
6	16.5	29.0	23.0	70.7	0.0	0.0	0.0	10.0
7	17.0	28.2	23.0	68.7	0.0	0.4	0.4	4.3
8	17.2	29.0	22.0	71.7	0.0	0.0	0.0	4.9
9	18.0	30.8	24.3	64.3	0.0	0.0	0.0	7.6
10	17.5	31.4	24.2	67.3	0.0	0.0	0.0	8.8
11	19.0	26.6	22.2	81.0	0.0	0.0	0.0	1.7
12	17.0	30.9	24.2	54.3	0.0	0.0	0.0	10.9
13	16.0	31.6	24.8	54.0	0.0	0.0	0.0	10.3
14	16.5	30.8	24.4	60.3	0.0	0.5	0.5	10.1
15	19.0	28.8	22.6	77.3	1.5	0.0	1.5	4.1
16	17.6	29.7	22.4	73.7	0.0	0.0	0.0	6.4
17	17.5	29.5	22.2	73.3	0.7	0.0	0.7	6.7
18	18.5	27.4	21.3	75.7	0.2	1.1	1.3	4.3
19	16.5	29.2	23.0	64.7	0.0	0.0	0.0	8.8
20	17.2	29.4	23.5	68.7	2.8	0.0	2.8	7.6
21	17.9	31.5	24.6	56.0	0.0	0.0	0.0	7.1
22	16.2	30.5	23.9	63.3	0.0	0.0	0.0	7.3
23	16.8	31.3	21.0	74.0	24.5	10.2	34.7	8.1
24	18.0	29.0	22.3	72.3	1.0	0.0	1.0	7.3
25	17.5	22.6	19.2	95.0	11.0	0.0	11.0	0.0
26	17.3	26.2	21.0	78.0	0.0	1.1	1.1	3.4
27	17.6	26.6	22.0	78.3	4.9	0.0	4.9	5.1
28	17.8	28.9	22.6	74.0	0.0	0.0	0.0	4.8
29	18.0	29.8	22.1	71.7	1.6	0.0	1.6	7.7
30	16.0	29.4	22.0	70.7	0.0	0.0	0.0	5.5
31	16.5	30.7	23.8	66.7	0.0	1.0	1.0	8.1
Total:					52.0	14.3	66.3	215.9
Promedio:	17.2	29.3	22.8	68.6				

Estación: Arturo Gómez
Año : 2006

Dpto: Valle
Mpio: Alcalá

Latitud : 4° 40' N
Longitud: 75° 47' W
Altitud: 1259 m

Septiembre	Temperatura (°C)			Hum. Rel.(%)	Precipitación (mm)			Brillo Sol.(h)
	Min.	Máx.	Med.		Día	Noche	Total	
1	18.5	28.5	23.6	68.3	0.0	0.0	0.0	5.5
2	17.5	30.8	23.1	66.3	0.0	2.1	2.1	8.1
3	18.5	28.1	22.5	71.0	0.0	1.2	1.2	4.8
4	17.0	27.2	21.5	73.3	0.0	0.0	0.0	3.4
5	17.5	29.5	21.0	75.3	3.6	0.0	3.6	6.7
6	15.6	30.4	23.7	64.0	0.2	0.0	0.2	8.3
7	18.0	28.9	21.0	78.3	8.8	0.1	8.9	4.7
8	16.5	28.2	23.0	67.7	0.2	0.4	0.6	5.5
9	16.7	29.3	23.3	69.0	42.1	0.0	42.1	4.8
10	16.1	28.9	22.8	72.0	12.9	0.0	12.9	6.5
11	17.6	27.1	22.1	73.0	0.2	0.0	0.2	2.8
12	17.5	27.4	21.0	77.0	0.0	0.0	0.0	3.6
13	17.4	26.6	21.3	79.7	0.0	0.0	0.0	3.0
14	17.0	29.7	21.4	77.7	1.5	0.0	1.5	6.3
15	18.5	26.9	22.2	75.7	1.2	1.5	2.7	2.2
16	17.5	28.4	24.8	75.7	0.5	2.5	3.0	5.8
17	18.5	27.7	21.0	80.3	11.4	0.6	12.0	2.6
18	16.8	24.2	20.4	77.0	0.0	0.0	0.0	0.5
19	15.5	27.0	21.0	76.3	0.4	0.0	0.4	4.0
20	17.5	30.4	23.9	66.7	0.0	0.0	0.0	8.4
21	17.4	28.9	22.4	68.3	2.4	0.0	2.4	5.7
22	17.3	30.6	24.1	65.7	0.0	0.0	0.0	6.8
23	17.0	29.9	23.0	63.3	0.0	0.0	0.0	6.9
24	17.5	27.4	21.0	78.7	2.4	0.0	2.4	0.0
25	15.2	30.3	22.4	69.7	0.0	0.4	0.4	9.4
26	17.2	30.4	22.9	63.0	0.0	0.0	0.0	7.9
27	16.5	31.9	23.6	62.7	0.0	0.0	0.0	9.5
28	16.0	30.2	23.2	71.7	0.9	0.0	0.9	8.3
29	18.0	28.8	23.2	72.3	0.0	0.0	0.0	6.7
30	18.2	28.0	21.6	75.0	0.0	0.0	0.0	8.1
31								
Total:					88.7	8.8	97.5	166.8
Promedio:	17.2	28.7	22.4	71.8				

Octubre	Temperatura (°C)			Hum. Rel.(%)	Precipitación (mm)			Brillo Sol.(h)
	Min.	Máx.	Med.		Día	Noche	Total	
1	18.0	28.5	22.6	73.3	0.0	2.1	2.1	5.2
2	18.2	28.0	21.5	81.7	14.3	0.0	14.3	4.1
3	18.0	29.2	21.4	79.0	3.9	0.7	4.6	8.6
4	18.5	28.2	23.5	70.3	0.0	0.0	0.0	4.6
5	18.0	30.6	24.5	67.0	0.0	0.0	0.0	8.7
6	18.5	31.0	24.3	66.3	0.0	0.0	0.0	7.2
7	18.0	28.8	23.1	71.7	0.0	0.0	0.0	2.7
8	18.4	30.0	22.9	66.7	0.2	0.0	0.2	7.5
9	17.0	27.6	21.2	85.0	0.6	0.8	1.4	4.3
10	17.4	29.8	23.2	69.7	0.0	9.0	9.0	5.4
11	17.5	21.8	19.0	95.0	5.9	0.4	6.3	0.0
12	16.0	28.4	22.0	73.0	0.0	27.7	27.7	5.9
13	17.8	27.5	21.2	79.0	8.6	22.8	31.4	2.0
14	18.2	24.8	19.9	81.3	4.1	0.0	4.1	0.0
15	17.5	26.3	20.6	81.3	3.1	5.4	8.5	0.2
16	17.8	27.6	20.7	81.0	2.5	0.0	2.5	2.2
17	16.5	24.6	19.2	84.3	0.5	4.0	4.5	1.2
18	16.2	28.2	21.7	68.7	0.0	3.2	3.2	7.9
19	17.5	28.5	22.0	65.0	0.0	0.0	0.0	6.9
20	17.6	29.5	21.8	50.0	0.0	0.0	0.0	8.9
21	15.0	28.3	20.6	61.3	0.0	0.0	0.0	4.8
22	17.2	27.0	22.5	64.7	0.0	9.8	9.8	3.3
23	16.6	25.0	20.2	86.0	0.9	0.0	0.9	1.7
24	16.7	28.4	22.2	65.7	0.0	0.0	0.0	7.3
25	18.4	26.9	21.5	83.0	0.2	3.1	3.3	5.4
26	18.5	26.6	21.5	85.7	1.0	0.0	1.0	3.7
27	18.5	28.7	22.6	76.3	1.3	21.2	22.5	2.4
28	18.0	26.4	20.6	81.7	17.0	1.0	18.0	6.1
29	17.8	28.4	21.5	76.0	0.0	74.0	74.0	1.5
30	18.0	24.2	20.4	85.0	7.0	0.0	7.0	6.2
31	18.1	29.3	21.3	76.7	0.0	8.3	8.3	7.2
Total:					71.1	193.5	264.6	143.1
Promedio:	17.6	27.7	21.7	75.2				

Estación: Arturo Gómez
Año : 2006

Dpto: Valle
Mpio: Alcalá

Latitud : 4° 40' N
Longitud: 75° 47' W
Altitud: 1259 m

Noviembre	Temperatura (°C)			Hum. Rel.(%)	Precipitación (mm)			Brillo Sol.(h)
	Min.	Máx.	Med.		Día	Noche	Total	
1	18.2	26.6	20.5	83.3	7.9	0.0	7.9	5.9
2	18.0	28.7	21.8	73.3	0.0	1.2	1.2	1.7
3	18.5	29.6	22.6	71.3	0.4	0.1	0.5	8.1
4	17.8	29.3	22.0	72.7	0.0	0.0	0.0	8.1
5	17.3	24.0	20.0	88.3	3.8	0.0	3.8	0.0
6	16.6	28.1	22.0	73.0	0.0	39.3	39.3	6.6
7	17.8	26.4	20.3	85.3	1.2	27.6	28.8	1.7
8	17.8	26.0	19.7	84.3	18.4	12.4	30.8	4.1
9	17.2	27.8	21.6	72.3	0.0	1.0	1.0	1.6
10	18.5	28.0	22.5	75.7	0.0	0.0	0.0	3.4
11	17.2	27.6	21.3	80.3	21.1	3.3	24.4	4.3
12	17.0	25.9	20.8	79.0	0.0	20.8	20.8	2.4
13	17.8	26.8	20.2	81.3	12.7	5.3	18.0	3.8
14	17.4	24.3	19.8	77.0	0.0	0.0	0.0	0.2
15	16.8	25.0	20.3	78.0	0.8	7.2	8.0	1.4
16	16.5	28.6	21.4	72.3	0.0	14.3	14.3	6.3
17	17.6	26.6	21.5	77.7	0.0	0.0	0.0	4.0
18	17.4	24.2	19.7	86.0	6.3	0.0	6.3	0.9
19	17.0	29.0	22.4	71.0	0.0	2.6	2.6	7.4
20	16.5	28.5	21.6	74.3	0.0	19.1	19.1	5.9
21	17.8	26.8	20.5	78.0	0.3	0.0	0.3	5.0
22	16.5	27.1	21.4	76.3	4.0	0.0	4.0	4.2
23	17.8	28.4	21.1	77.7	3.0	0.0	3.0	6.4
24	18.0	27.6	21.2	77.3	0.0	0.0	0.0	5.2
25	16.5	27.8	20.4	79.0	7.9	1.3	9.2	5.3
26	18.4	28.5	21.8	79.0	0.7	0.0	0.7	4.0
27	17.7	28.4	22.0	78.0	0.0	0.3	0.3	3.5
28	18.2	27.5	21.8	75.0	2.6	14.8	17.4	2.8
29	18.5	25.6	21.8	77.0	0.0	0.0	0.0	3.7
30	17.5	29.9	22.4	72.0	0.0	0.0	0.0	7.8
31								
Total:					91.1	170.6	261.7	125.7
Promedio:	17.5	27.3	21.2	77.5				

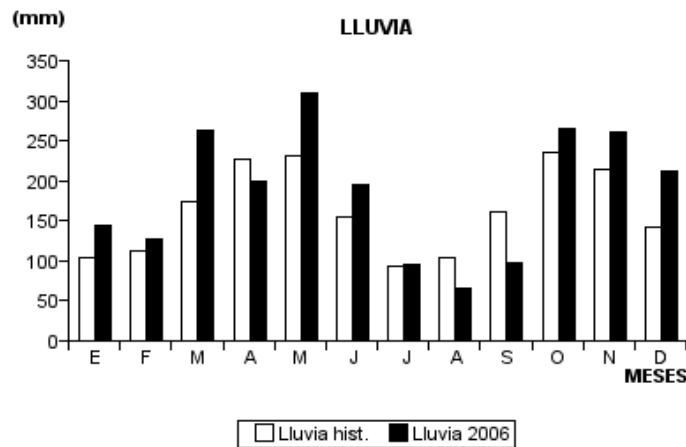
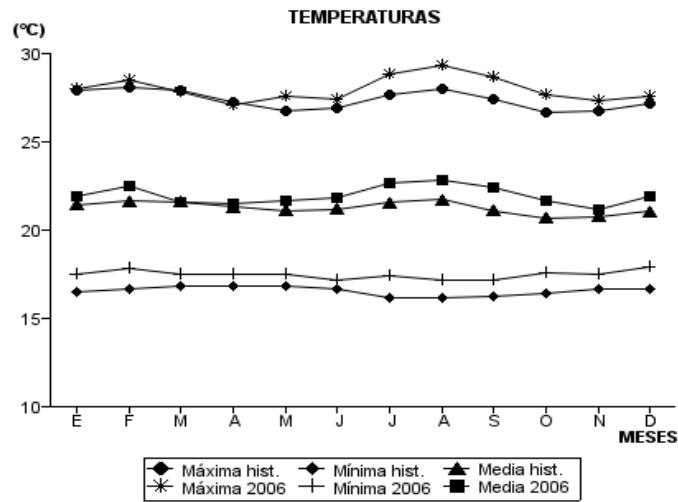
Diciembre	Temperatura (°C)			Hum. Rel.(%)	Precipitación (mm)			Brillo Sol.(h)
	Min.	Máx.	Med.		Día	Noche	Total	
1	17.5	29.8	23.1	71.3	0.0	0.0	0.0	
2	18.8	26.2	21.8	78.3	0.0	8.4	8.4	
3	19.0	29.5	23.4	71.7	0.0	0.8	0.8	
4	18.2	30.4	22.7	70.3	0.0	0.0	0.0	
5	18.6	25.4	21.7	85.3	0.0	0.0	0.0	
6	18.5	29.3	21.5	79.3	12.8	49.3	62.1	
7	18.2	23.6	20.2	88.3	12.3	0.0	12.3	
8	17.8	27.5	21.2	78.7	12.7	2.0	14.7	
9	18.5	25.8	20.0	82.0	11.8	0.0	11.8	
10	17.2	27.4	21.2	75.3	0.1	0.0	0.1	
11	17.5	27.8	22.6	72.0	3.9	0.4	4.3	
12	17.4	24.4	20.7	82.0	0.0	2.7	2.7	
13	18.0	28.5	21.5	75.3	0.0	56.4	56.4	
14	17.5	26.9	22.2	70.7	0.0	0.0	0.0	
15	18.6	28.4	21.9	76.0	0.0	0.0	0.0	
16	19.5	28.8	22.2	76.0	0.3	0.0	0.3	
17	16.8	29.6	21.8	74.3	0.0	0.0	0.0	
18	17.3	28.9	22.8	73.3	0.0	10.0	10.0	
19	19.2	27.4	22.7	73.0	0.0	0.0	0.0	
20	17.0	21.4	18.8	95.3	17.7	0.1	17.8	
21	15.3	27.2	21.2	78.0	0.0	0.0	0.0	
22	17.8	29.7	22.3	75.7	0.0	0.0	0.0	
23	18.4	28.8	21.9	77.7	1.3	0.0	1.3	
24	18.5	27.2	22.6	75.0	0.4	5.5	5.9	
25	18.4	26.4	21.0	82.0	0.0	0.0	0.0	
26	18.0	26.2	21.2	78.7	0.0	3.0	3.0	
27	18.5	27.4	22.3	73.0	0.0	0.0	0.0	
28	17.2	28.5	22.5	72.3	0.0	0.0	0.0	
29	17.0	29.8	23.6	71.7	0.0	0.0	0.0	
30	18.0	28.8	23.0	71.0	0.0	0.0	0.0	
31	17.3	27.6	22.6	76.3	0.0	0.0	0.0	
Total:					73.3	138.6	211.9	
Promedio:	17.9	27.6	21.9	76.8				

Estación: Arturo Gómez
Año : 2006

Dpto: Valle
Mpio: Alcalá

Latitud : 4° 40' N
Longitud: 75° 47' W
Altitud: 1259 m

MES	TEMPERATURA (°C)					PRECIPITACIÓN			
	Mín. Med.	Máx. Med.	Media	Max. Abs.	Mín. Abs.	Hum. Rel.(%)	Total mm.	Dias Lluvia	Brillo Sol.(h)
Enero	17.5	28.0	21.9	30.5	15.8	74.9	144.0	13	142.3
Febrero	17.8	28.5	22.5	30.5	15.6	72.8	128.3	12	148.1
Marzo	17.5	27.8	21.6	30.6	16.0	76.1	262.5	16	129.9
Abril	17.5	27.1	21.5	30.6	16.0	77.6	199.6	20	126.8
Mayo	17.5	27.6	21.7	29.6	14.6	77.6	309.6	22	156.1
Junio	17.2	27.4	21.8	32.3	16.0	75.5	196.0	17	172.7
Julio	17.4	28.8	22.7	33.4	15.6	69.9	95.3	8	196.0
Agosto	17.2	29.3	22.8	31.6	15.0	68.6	66.3	14	215.9
Septiembre	17.2	28.7	22.4	31.9	15.2	71.8	97.5	18	166.8
Octubre	17.6	27.7	21.7	31.0	15.0	75.2	264.6	23	143.1
Noviembre	17.5	27.3	21.2	29.9	16.5	77.5	261.7	23	125.7
Diciembre	17.9	27.6	21.9	30.4	15.3	76.8	211.9	16	
Promedio:	17.5	28.0	22.0			74.5			
Absoluta:				33.4	14.6				
Total:							2237.3	202	



Estación: Venecia
Año : 2006

Dpto: Valle
Mpio: Caicedonia

Latitud : 4° 20' N
Longitud: 75° 50' W
Altitud: 1168 m

Enero	Temperatura (°C)			Hum. Rel.(%)	Precipitación (mm)			Brillo Sol.(h)
	Min.	Máx.	Med.		Día	Noche	Total	
1	17.4	30.4	22.5	73.0	0.0	0.0	0.0	6.9
2	17.6	28.6	22.5	69.0	0.0	0.0	0.0	8.2
3	17.8	25.4	21.0	81.3	5.9	32.2	38.1	2.3
4	17.0	26.3	20.4	80.7	10.4	6.1	16.5	3.0
5	17.2	25.5	20.6	76.0	0.0	1.8	1.8	2.5
6	17.5	24.6	20.0	85.0	0.3	8.7	9.0	1.5
7	16.5	22.6	19.5	88.0	0.0	0.0	0.0	0.0
8	18.0	28.5	22.1	70.3	0.0	0.0	0.0	4.7
9	18.1	29.4	22.4	72.7	0.0	0.4	0.4	6.3
10	16.6	29.5	20.4	75.0	33.5	1.3	34.8	4.6
11	18.2	28.5	23.3	71.7	0.0	22.0	22.0	4.8
12	17.8	29.3	23.4	71.7	0.0	0.0	0.0	6.7
13	17.0	30.5	22.9	71.3	0.0	0.0	0.0	9.1
14	16.7	28.3	21.6	78.3	0.2	0.0	0.2	5.8
15	17.5	26.1	21.5	78.7	0.0	9.9	9.9	1.9
16	18.3	28.2	21.2	76.7	0.0	0.0	0.0	3.6
17	18.0	30.5	22.8	76.7	1.0	3.8	4.8	6.5
18	17.5	27.0	21.5	76.7	0.0	0.0	0.0	3.2
19	17.6	29.9	22.6	70.7	0.0	0.0	0.0	6.1
20	18.4	28.2	22.7	69.3	0.0	0.0	0.0	5.1
21	16.2	29.2	21.1	76.7	0.0	0.0	0.0	4.7
22	15.4	30.5	22.9	69.3	0.0	0.0	0.0	7.4
23	18.1	28.3	23.4	71.0	0.0	0.0	0.0	3.7
24	18.0	28.2	23.0	71.0	0.0	0.0	0.0	3.3
25	17.5	31.5	23.5	73.0	0.0	0.0	0.0	8.4
26	18.5	32.0	25.3	68.7	0.0	0.0	0.0	9.3
27	18.0	28.1	22.2	81.3	0.0	0.0	0.0	0.1
28	16.2	30.4	23.4	69.0	0.0	35.1	35.1	6.0
29	18.1	28.4	22.9	75.0	0.4	0.0	0.4	3.6
30	19.0	29.7	23.2	77.3	0.4	1.6	2.0	4.8
31	18.5	28.3	21.9	81.3	15.8	0.0	15.8	3.2
Total:					67.9	122.9	190.8	147.3
Promedio:	17.6	28.4	22.2	75.0				

Febrero	Temperatura (°C)			Hum. Rel.(%)	Precipitación (mm)			Brillo Sol.(h)
	Min.	Máx.	Med.		Día	Noche	Total	
1	19.0	28.4	22.8	77.7	0.0	1.1	1.1	2.8
2	19.5	28.9	23.2	75.0	0.0	0.0	0.0	2.8
3	19.0	28.6	23.4	74.7	0.0	1.1	1.1	2.4
4	19.5	24.6	21.3	86.0	16.0	3.3	19.3	0.3
5	18.5	23.5	20.5	86.3	4.1	2.4	6.5	0.0
6	18.4	26.3	21.8	81.0	0.0	0.0	0.0	1.7
7	17.9	30.5	22.0	78.0	0.4	7.3	7.7	5.5
8	17.4	31.0	23.2	69.0	0.0	0.0	0.0	5.6
9	19.0	29.7	23.2	69.0	0.0	0.0	0.0	6.4
10	18.0	30.6	23.6	68.7	0.0	0.0	0.0	8.0
11	17.5	30.8	24.1	67.0	0.0	0.0	0.0	7.0
12	18.3	31.2	25.0	62.3	0.0	1.2	1.2	6.1
13	19.0	31.5	24.1	68.7	0.0	0.0	0.0	9.0
14	19.2	31.9	24.5	64.0	0.0	0.0	0.0	9.3
15	16.6	32.0	24.6	64.7	0.0	0.0	0.0	9.0
16	17.5	31.1	23.9	65.3	0.0	0.0	0.0	9.0
17	17.4	29.2	24.0	64.3	0.0	0.0	0.0	7.1
18	18.0	31.0	24.4	65.3	0.0	0.0	0.0	5.4
19	19.5	30.1	24.8	69.3	0.0	0.0	0.0	4.5
20	18.4	31.4	23.0	73.3	0.0	0.0	0.0	4.6
21	18.1	30.5	23.4	74.7	0.0	0.0	0.0	6.5
22	16.5	31.3	23.4	63.7	0.0	0.0	0.0	6.6
23	16.2	32.3	24.4	62.3	0.0	0.0	0.0	9.6
24	17.2	30.7	23.9	73.0	0.0	0.0	0.0	6.7
25	19.0	30.4	23.3	73.3	0.0	0.0	0.0	2.6
26	19.5	28.1	22.1	81.0	3.8	3.8	7.6	0.4
27	17.6	28.5	21.7	79.7	1.7	0.0	1.7	1.7
28	16.5	30.5	23.6	69.3	0.0	0.0	0.0	7.4
29								
30								
31								
Total:					26.0	20.2	46.2	148.0
Promedio:	18.2	29.8	23.3	71.7				

Estación: Venecia
Año : 2006

Dpto: Valle
Mpio: Caicedonia

Latitud : 4° 20' N
Longitud: 75° 50' W
Altitud: 1168 m

Marzo	Temperatura (°C)			Hum. Rel.(%)	Precipitación (mm)			Brillo Sol.(h)
	Min.	Máx.	Med.		Día	Noche	Total	
1	18.4	31.6	22.4	75.3	1.0	1.7	2.7	6.3
2	17.0	32.5	23.2	74.7	0.6	0.0	0.6	7.5
3	18.5	31.5	25.0	63.7	0.0	0.0	0.0	7.9
4	18.1	30.1	24.4	68.3	0.0	0.0	0.0	3.4
5	18.5	31.7	24.8	65.3	0.0	0.0	0.0	5.9
6	19.1	29.0	23.5	76.3	10.2	55.3	65.5	0.3
7	18.4	28.8	21.1	82.3	4.4	0.0	4.4	1.3
8	17.8	28.0	21.5	79.7	0.0	32.0	32.0	1.2
9	17.6	27.0	22.0	80.3	0.3	0.5	0.8	1.0
10	18.0	28.6	22.6	73.7	0.0	0.0	0.0	1.8
11	18.4	27.5	21.2	83.3	0.9	0.0	0.9	1.1
12	17.0	28.0	21.3	81.3	4.3	56.3	60.6	4.0
13	17.8	30.4	22.0	77.3	0.0	0.0	0.0	6.1
14	18.5	28.8	22.2	73.3	0.0	1.7	1.7	3.6
15	18.5	28.0	22.1	77.7	0.9	0.0	0.9	1.5
16	17.6	27.5	22.6	70.7	0.0	0.0	0.0	2.4
17	18.6	28.3	22.5	70.7	0.0	17.8	17.8	3.3
18	17.0	30.5	22.3	72.7	0.0	0.5	0.5	6.1
19	18.1	29.4	22.4	73.7	0.0	0.0	0.0	4.5
20	18.4	28.4	21.7	78.3	21.9	0.0	21.9	3.2
21	17.0	29.5	22.9	75.7	5.5	1.1	6.6	5.5
22	18.0	28.6	21.6	79.0	16.1	0.0	16.1	2.9
23	18.5	28.8	23.0	73.0	0.3	25.4	25.7	2.8
24	17.5	26.7	21.6	66.0	0.3	0.0	0.3	1.8
25	18.5	25.2	21.5	82.0	0.0	0.0	0.0	0.4
26	18.8	29.0	24.0	67.7	0.0	0.0	0.0	5.3
27	18.2	29.5	21.4	78.0	0.0	0.0	0.0	5.8
28	17.4	29.8	23.8	70.3	0.0	0.0	0.0	7.5
29	17.5	31.5	24.8	67.3	0.0	0.0	0.0	8.8
30	20.0	30.5	23.5	72.7	0.0	0.0	0.0	4.5
31	19.0	28.0	22.8	74.3	0.0	4.6	4.6	2.3
Total:					66.7	196.9	263.6	120.0
Promedio:	18.1	29.1	22.6	74.3				

Abril	Temperatura (°C)			Hum. Rel.(%)	Precipitación (mm)			Brillo Sol.(h)
	Min.	Máx.	Med.		Día	Noche	Total	
1	17.0	30.2	22.7	74.3	0.1	11.5	11.6	7.2
2	19.0	28.8	22.8	76.0	0.0	0.0	0.0	3.1
3	18.5	30.0	21.9	75.0	13.9	0.0	13.9	6.2
4	17.5	21.8	19.5	90.3	2.2	0.4	2.6	0.0
5	17.0	28.6	20.2	81.0	38.5	0.4	38.9	3.2
6	16.8	28.0	22.7	78.0	0.0	8.7	8.7	3.2
7	18.5	26.5	20.4	85.7	14.3	0.0	14.3	1.9
8	17.4	30.5	23.8	67.3	0.0	20.9	20.9	8.2
9	17.5	29.0	22.4	69.3	0.4	0.0	0.4	4.4
10	15.4	28.3	22.2	75.7	0.0	0.0	0.0	5.8
11	17.5	32.0	24.2	63.3	0.0	88.6	88.6	7.5
12	18.0	24.5	19.6	88.0	2.9	0.0	2.9	1.2
13	16.5	27.3	20.6	79.0	16.4	28.0	44.4	2.4
14	17.6	26.5	21.1	77.7	0.0	0.0	0.0	2.6
15	16.6	30.2	22.7	70.7	0.0	0.0	0.0	8.7
16	18.0	29.5	24.3	73.3	0.0	3.7	3.7	5.7
17	19.5	28.0	22.7	79.7	0.2	0.0	0.2	2.7
18	18.4	28.1	21.6	78.7	9.1	1.4	10.5	3.9
19	17.2	30.7	23.7	71.0	0.0	0.0	0.0	6.6
20	18.9	30.1	22.1	79.7	0.2	0.0	0.2	4.4
21	17.9	31.7	24.6	66.3	0.0	0.0	0.0	9.5
22	19.5	32.1	25.2	69.0	0.0	0.0	0.0	8.9
23	19.0	27.4	22.4	78.3	0.0	0.0	0.0	1.7
24	17.8	29.6	23.0	72.3	0.0	1.7	1.7	5.9
25	18.3	29.5	22.7	75.3	0.0	44.2	44.2	6.5
26	18.5	26.2	21.2	82.7	8.8	0.0	8.8	2.3
27	18.6	29.4	23.5	71.0	0.0	0.0	0.0	2.7
28	17.5	29.7	23.7	70.0	0.0	14.3	14.3	6.5
29	18.9	28.0	22.4	82.0	5.9	2.1	8.0	2.6
30	19.4	27.5	22.9	78.3	1.3	1.1	2.4	1.8
31								
Total:					114.2	227.0	341.2	137.3
Promedio:	17.9	28.7	22.4	76.0				

Estación: Venecia
Año : 2006

Dpto: Valle
Mpio: Caicedonia

Latitud : 4° 20' N
Longitud: 75° 50' W
Altitud: 1168 m

Mayo	Temperatura (°C)			Hum. Rel.(%)	Precipitación (mm)			Brillo Sol.(h)
	Min.	Máx.	Med.		Día	Noche	Total	
1	18.6	30.4	22.8	76.7	0.5	0.6	1.1	4.6
2	19.0	27.5	21.4	80.3	2.7	0.0	2.7	1.3
3	17.5	30.7	23.2	74.7	0.0	8.6	8.6	6.4
4	18.5	26.6	22.4	83.3	0.0	16.1	16.1	1.2
5	18.0	26.7	21.9	79.3	0.0	0.0	0.0	2.0
6	18.5	28.4	22.1	75.3	0.0	0.0	0.0	1.4
7	18.2	28.9	22.9	77.7	1.0	21.9	22.9	3.8
8	18.6	28.2	22.2	80.3	0.0	22.5	22.5	3.9
9	18.2	25.5	19.4	92.0	2.6	0.0	2.6	0.6
10	17.1	28.3	22.2	79.3	0.0	0.3	0.3	2.6
11	18.6	30.6	23.0	76.0	0.0	15.0	15.0	5.0
12	17.5	30.0	23.3	77.7	0.5	0.0	0.5	7.4
13	17.4	31.4	22.1	77.3	18.7	0.0	18.7	8.3
14	17.3	30.9	23.8	72.0	0.0	0.0	0.0	9.3
15	19.4	30.1	25.0	66.3	0.0	0.0	0.0	5.8
16	18.4	28.5	22.1	79.3	42.0	3.9	45.9	3.1
17	18.9	28.8	22.2	75.3	0.5	0.0	0.5	2.9
18	17.6	30.5	23.4	74.7	0.0	12.6	12.6	5.7
19	17.0	26.0	21.1	81.0	0.0	1.8	1.8	0.3
20	15.2	29.7	23.5	68.0	0.0	15.8	15.8	7.8
21	17.7	29.3	22.6	77.0	0.1	0.0	0.1	4.1
22	17.0	30.5	23.9	62.0	0.0	0.0	0.0	8.4
23	17.5	30.8	24.4	66.0	0.0	0.0	0.0	9.7
24	18.0	27.5	23.0	75.7	0.0	0.0	0.0	2.5
25	19.5	29.7	23.4	69.7	0.0	0.0	0.0	6.4
26	18.8	28.7	23.6	75.3	0.0	0.0	0.0	3.6
27	18.5	31.3	24.3	68.0	0.0	0.0	0.0	8.7
28	18.8	29.6	23.0	77.7	1.8	0.0	1.8	5.0
29	18.5	28.5	23.2	72.7	0.0	0.0	0.0	4.6
30	17.5	31.7	23.8	76.3	0.0	0.0	0.0	8.0
31	18.0	30.6	23.0	72.0	0.0	0.7	0.7	6.9
Total:					70.4	119.8	190.2	151.3
Promedio:	18.0	29.2	22.8	75.4				

Junio	Temperatura (°C)			Hum. Rel.(%)	Precipitación (mm)			Brillo Sol.(h)
	Min.	Máx.	Med.		Día	Noche	Total	
1	18.8	27.6	22.6	82.0	1.3	0.0	1.3	2.0
2	18.5	30.2	24.3	65.3	0.0	21.0	21.0	6.3
3	17.5	26.5	21.8	73.3	0.0	0.0	0.0	3.8
4	18.2	27.4	20.8	84.7	15.0	9.6	24.6	1.9
5	17.4	26.6	21.5	74.7	0.0	5.5	5.5	3.8
6	18.5	26.0	21.7	80.7	0.0	13.5	13.5	1.5
7	18.0	22.7	19.7	93.7	3.6	1.2	4.8	0.1
8	18.0	27.1	22.4	73.0	0.0	5.2	5.2	3.6
9	18.3	25.0	21.3	83.7	7.8	12.2	20.0	0.7
10	18.0	26.0	21.4	79.0	0.3	0.0	0.3	2.2
11	17.7	26.9	22.1	89.0	0.0	0.1	0.1	2.4
12	18.4	29.8	22.2	77.0	1.2	0.0	1.2	4.7
13	18.0	30.8	23.3	72.0	1.7	47.5	49.2	6.6
14	16.2	29.5	22.3	72.7	0.0	11.4	11.4	7.7
15	17.6	29.0	22.7	75.3	0.0	0.0	0.0	4.4
16	18.6	29.1	23.2	72.3	0.0	0.0	0.0	5.8
17	17.4	30.8	24.0	67.3	0.0	0.0	0.0	8.2
18	17.8	30.3	24.1	71.7	0.0	0.0	0.0	6.7
19	17.5	31.2	23.8	70.0	0.0	0.0	0.0	8.7
20	18.6	29.4	24.1	69.0	0.0	0.0	0.0	3.9
21	18.2	27.6	22.8	78.0	0.0	0.0	0.0	2.1
22	18.4	31.0	24.8	68.3	0.0	0.0	0.0	9.2
23	18.7	30.7	24.3	68.3	0.0	0.0	0.0	7.3
24	16.8	31.5	24.4	67.3	0.0	0.0	0.0	8.6
25	18.5	30.7	24.0	67.0	0.0	0.0	0.0	8.4
26	18.0	30.5	24.6	68.7	0.0	0.0	0.0	8.1
27	18.5	30.2	24.6	67.3	0.0	0.0	0.0	6.5
28	18.6	32.4	24.6	70.3	0.0	0.0	0.0	7.6
29	17.3	32.5	25.2	62.0	0.0	0.0	0.0	10.3
30	17.9	33.8	26.1	57.7	0.0	0.0	0.0	10.2
31								
Total:					30.9	127.2	158.1	163.3
Promedio:	18.0	29.1	23.2	73.4				

Estación: Venecia
Año : 2006

Dpto: Valle
Mpio: Caicedonia

Latitud : 4° 20' N
Longitud: 75° 50' W
Altitud: 1168 m

Julio	Temperatura (°C)			Hum. Rel.(%)	Precipitación (mm)			Brillo Sol.(h)
	Min.	Máx.	Med.		Día	Noche	Total	
1	19.0	33.5	25.1	59.7	0.0	0.0	0.0	9.5
2	18.5	30.4	25.0	65.0	0.0	0.0	0.0	4.5
3	18.9	31.6	25.2	66.7	0.0	0.0	0.0	7.4
4	19.2	29.0	23.8	68.7	0.0	0.0	0.0	0.4
5	17.8	29.3	23.6	62.7	0.0	0.0	0.0	7.3
6	18.2	32.4	25.0	65.0	0.0	0.0	0.0	8.8
7	17.8	29.5	24.4	70.3	0.0	0.0	0.0	5.7
8	18.5	33.5	25.3	62.0	0.0	0.0	0.0	9.3
9	18.4	30.2	24.6	67.0	0.0	0.0	0.0	7.0
10	17.0	32.0	24.8	59.0	0.0	0.0	0.0	10.1
11	18.2	32.6	25.2	61.0	0.0	0.0	0.0	8.1
12	18.5	32.5	24.8	66.3	0.0	8.0	8.0	8.5
13	19.5	30.8	23.9	75.0	0.0	0.0	0.0	6.4
14	19.0	31.0	24.8	62.7	0.0	2.0	2.0	5.6
15	18.8	29.4	23.0	72.3	0.0	0.0	0.0	5.1
16	18.3	31.4	24.3	65.0	0.0	0.0	0.0	7.7
17	16.8	29.8	23.6	64.0	0.0	0.0	0.0	6.3
18	18.2	30.3	25.0	61.7	0.0	0.0	0.0	5.8
19	18.1	31.4	24.8	58.3	0.0	0.0	0.0	8.9
20	16.5	31.6	24.2	64.0	0.0	0.0	0.0	8.9
21	17.5	30.7	22.5	76.0	18.0	0.0	18.0	7.0
22	18.6	28.6	23.4	70.7	0.0	0.0	0.0	1.6
23	19.0	30.4	23.8	65.3	0.0	0.0	0.0	7.7
24	18.0	30.0	23.8	68.7	0.0	0.0	0.0	6.5
25	17.9	30.7	24.4	65.0	0.0	0.0	0.0	7.7
26	18.6	26.9	20.8	82.3	4.0	6.0	10.0	3.2
27	17.3	27.9	22.4	66.7	0.0	40.0	40.0	5.3
28	17.0	24.8	20.8	80.7	0.0	0.0	0.0	0.0
29	15.5	29.3	22.7	68.7	0.0	0.0	0.0	8.5
30	16.5	30.9	23.2	68.3	0.0	0.0	0.0	7.6
31	16.2	32.0	24.2	62.3	0.0	0.0	0.0	9.8
Total:					22.0	56.0	78.0	206.2
Promedio:	18.0	30.5	23.9	66.8				

Agosto	Temperatura (°C)			Hum. Rel.(%)	Precipitación (mm)			Brillo Sol.(h)
	Min.	Máx.	Med.		Día	Noche	Total	
1	17.5	32.5	25.2	62.7	0.0	0.0	0.0	9.3
2	17.9	32.4	26.2	45.0	0.0	0.0	0.0	10.0
3	15.0	33.5	24.9	49.7	0.0	0.0	0.0	9.6
4	14.8	30.2	24.0	61.0	0.0	0.0	0.0	8.3
5	16.1	32.8	25.0	55.3	0.0	0.0	0.0	9.7
6	15.5	31.6	24.4	57.3	0.0	0.0	0.0	9.6
7	17.5	30.6	23.0	71.0	0.0	0.0	0.0	4.8
8	18.0	30.7	23.7	70.3	0.0	0.0	0.0	5.6
9	18.8	32.4	22.6	72.7	5.0	0.0	5.0	8.1
10	18.2	32.6	25.4	63.7	0.0	0.0	0.0	8.7
11	19.2	28.6	23.7	72.0	0.0	0.0	0.0	3.4
12	17.6	33.9	25.2	60.0	0.0	0.0	0.0	9.5
13	16.2	34.3	25.4	53.7	0.0	0.0	0.0	10.0
14	16.0	34.0	24.9	62.0	0.0	0.0	0.0	10.4
15	19.8	30.8	23.0	74.0	0.0	0.0	0.0	2.4
16	17.5	30.9	24.0	68.7	0.0	0.0	0.0	6.7
17	17.6	31.0	23.1	66.7	0.0	0.8	0.8	5.2
18	18.6	28.3	21.6	78.3	0.8	27.0	27.8	3.8
19	16.5	30.5	23.5	64.3	0.0	0.0	0.0	9.3
20	18.7	30.4	24.9	66.3	0.0	0.1	0.1	8.1
21	18.4	31.0	26.3	52.0	0.0	0.0	0.0	8.6
22	16.5	32.0	23.9	63.7	0.0	0.0	0.0	6.4
23	17.2	32.1	25.0	59.0	0.0	0.0	0.0	9.7
24	19.0	31.2	24.8	65.7	0.0	0.0	0.0	8.3
25	18.5	22.4	20.6	92.3	5.0	0.0	5.0	0.0
26	17.0	26.0	21.8	77.3	0.0	1.2	1.2	2.3
27	16.5	28.3	22.2	73.0	0.0	0.0	0.0	4.6
28	18.4	29.4	22.8	73.0	0.0	0.0	0.0	5.0
29	17.6	32.0	21.5	75.3	8.7	0.2	8.9	7.2
30	15.5	29.7	22.6	70.3	0.0	0.0	0.0	8.2
31	16.2	32.3	23.8	67.7	0.0	0.0	0.0	10.1
Total:					19.5	29.3	48.8	222.9
Promedio:	17.3	30.9	23.8	65.9				

Estación: Venecia
Año : 2006

Dpto: Valle
Mpio: Caicedonia

Latitud : 4° 20' N
Longitud: 75° 50' W
Altitud: 1168 m

Septiembre	Temperatura (°C)			Hum. Rel.(%)	Precipitación (mm)			Brillo Sol.(h)
	Min.	Máx.	Med.		Día	Noche	Total	
1	19.3	29.1	23.6	69.7	0.0	0.0	0.0	4.6
2	17.0	31.7	23.0	73.7	7.6	0.4	8.0	8.7
3	19.0	30.8	23.9	70.3	0.0	0.0	0.0	7.6
4	19.1	27.8	23.3	67.0	0.0	0.0	0.0	2.6
5	16.5	29.4	23.0	68.3	0.0	0.0	0.0	6.0
6	16.2	32.0	24.5	60.0	0.0	0.0	0.0	8.0
7	17.0	29.9	22.6	70.0	0.0	0.0	0.0	4.4
8	16.5	30.5	24.4	63.0	0.0	0.0	0.0	5.4
9	19.5	29.9	23.9	66.7	0.0	0.0	0.0	4.0
10	17.5	30.5	22.7	71.7	0.8	0.5	1.3	7.1
11	18.5	29.6	23.0	66.3	0.0	0.0	0.0	3.5
12	18.4	28.5	22.6	66.7	0.4	0.0	0.4	4.4
13	17.2	27.0	22.1	74.7	0.0	0.0	0.0	0.6
14	17.0	31.6	24.4	60.3	0.0	0.0	0.0	8.2
15	19.3	28.0	24.0	67.0	0.0	0.0	0.0	2.3
16	18.0	30.6	24.0	67.7	0.0	26.1	26.1	4.4
17	18.5	26.5	21.5	80.0	0.7	1.4	2.1	1.8
18	17.2	26.8	21.4	77.7	0.0	0.0	0.0	2.1
19	17.0	30.4	23.2	68.7	0.0	1.6	1.6	5.5
20	18.2	31.8	23.5	71.0	0.3	0.0	0.3	7.5
21	18.0	29.9	23.6	65.7	0.0	0.0	0.0	6.1
22	17.5	30.6	23.7	67.3	0.0	0.0	0.0	4.6
23	16.8	32.5	22.7	74.0	1.2	0.0	1.2	7.3
24	17.5	28.3	22.4	69.7	0.0	0.0	0.0	0.7
25	16.5	30.9	24.2	61.0	0.0	0.0	0.0	10.0
26	18.7	32.8	25.0	57.7	0.0	0.0	0.0	8.5
27	15.6	34.0	25.8	52.3	0.0	0.0	0.0	10.1
28	16.1	31.2	24.8	57.7	0.0	0.0	0.0	7.9
29	18.2	31.9	25.0	60.3	0.0	0.0	0.0	6.2
30	19.3	30.0	24.9	65.7	0.0	0.0	0.0	3.1
31								
Total:					11.0	30.0	41.0	163.2
Promedio:	17.7	30.1	23.6	67.1				

Octubre	Temperatura (°C)			Hum. Rel.(%)	Precipitación (mm)			Brillo Sol.(h)
	Min.	Máx.	Med.		Día	Noche	Total	
1	19.5	31.6	22.9	74.3	1.2	2.5	3.7	5.1
2	19.8	28.5	22.3	79.0	0.7	0.0	0.7	2.8
3	17.5	31.0	23.1	72.3	0.2	18.2	18.4	5.4
4	18.5	30.9	23.8	73.0	0.0	0.0	0.0	4.4
5	18.4	32.3	25.2	63.3	0.0	0.0	0.0	8.8
6	18.5	33.0	25.4	63.7	0.0	0.0	0.0	7.8
7	18.4	32.9	25.5	63.0	0.0	0.0	0.0	5.1
8	19.0	32.0	23.6	71.3	0.2	0.0	0.2	8.4
9	17.5	30.7	22.3	75.3	3.2	0.0	3.2	5.9
10	19.0	30.5	24.5	63.7	0.0	0.0	0.0	5.1
11	18.4	21.5	20.1	92.7	5.9	0.0	5.9	0.0
12	16.8	30.6	22.7	69.7	0.0	9.3	9.3	4.1
13	19.0	29.4	23.3	70.3	0.0	32.9	32.9	4.2
14	18.5	24.6	21.2	81.7	0.0	0.4	0.4	0.0
15	18.4	26.7	20.9	78.7	16.3	1.8	18.1	0.3
16	18.5	27.9	21.9	73.3	0.5	0.0	0.5	2.0
17	17.5	25.3	20.2	81.7	3.8	0.9	4.7	0.8
18	17.4	30.5	21.9	72.7	0.0	0.9	0.9	6.0
19	18.0	28.6	22.3	71.0	1.7	0.0	1.7	3.3
20	18.2	31.0	22.4	62.0	0.0	0.0	0.0	9.0
21	15.5	30.8	22.1	59.3	0.0	0.0	0.0	6.5
22	18.0	29.1	23.6	61.7	0.0	24.7	24.7	4.2
23	18.1	27.6	21.2	77.0	0.0	0.0	0.0	3.0
24	16.5	29.5	23.4	69.0	0.0	0.0	0.0	7.8
25	19.0	29.2	22.9	79.7	0.5	0.1	0.6	7.4
26	19.1	26.5	22.3	80.0	1.0	0.0	1.0	2.6
27	19.0	30.0	24.0	69.3	0.0	13.4	13.4	5.8
28	18.6	27.0	21.6	85.0	4.8	0.0	4.8	2.7
29	18.8	29.8	23.3	73.3	0.0	72.6	72.6	6.7
30	18.9	25.6	21.1	85.7	29.6	0.0	29.6	4.1
31	17.2	29.3	22.1	76.3	0.5	9.2	9.7	6.6
Total:					70.1	186.9	257.0	145.9
Promedio:	18.2	29.2	22.7	73.2				

Estación: Venecia
Año : 2006

Dpto: Valle
Mpio: Caicedonia

Latitud : 4° 20' N
Longitud: 75° 50' W
Altitud: 1168 m

Noviembre	Temperatura (°C)			Hum. Rel.(%)	Precipitación (mm)			Brillo Sol.(h)
	Min.	Máx.	Med.		Día	Noche	Total	
1	18.1	28.5	20.8	81.3	62.7	5.2	67.9	4.6
2	18.0	30.9	22.4	75.7	6.1	7.0	13.1	8.3
3	19.0	30.8	22.8	76.0	0.0	0.0	0.0	6.5
4	17.6	31.1	24.5	67.7	0.0	0.0	0.0	8.4
5	19.0	25.0	21.4	78.0	0.0	0.0	0.0	0.0
6	16.5	29.6	23.5	64.3	0.0	32.9	32.9	6.5
7	18.6	25.4	21.0	85.3	15.6	1.4	17.0	0.8
8	18.5	26.5	21.1	80.7	0.4	7.0	7.4	1.8
9	18.0	29.6	22.8	70.0	0.0	1.1	1.1	5.0
10	19.0	28.2	22.6	75.7	0.0	0.0	0.0	4.2
11	17.0	28.2	22.0	77.7	3.8	0.3	4.1	4.3
12	18.4	25.7	21.4	82.7	1.1	0.4	1.5	0.3
13	18.0	27.4	20.8	78.3	15.4	0.6	16.0	2.9
14	17.5	24.5	19.2	84.7	7.3	1.8	9.1	0.2
15	16.5	26.1	21.0	77.7	0.0	0.0	0.0	2.2
16	17.5	30.6	21.8	73.3	0.0	17.5	17.5	7.2
17	17.7	29.8	21.8	77.7	3.4	6.3	9.7	5.2
18	16.7	27.4	21.8	77.7	0.8	0.0	0.8	3.6
19	17.5	29.6	23.0	72.3	0.0	0.8	0.8	6.9
20	17.4	27.5	22.0	73.3	0.0	17.0	17.0	4.9
21	17.1	26.5	21.3	79.0	0.2	0.0	0.2	6.1
22	18.0	28.5	22.4	72.3	0.0	0.3	0.3	2.6
23	17.5	28.8	22.2	77.0	0.7	0.0	0.7	5.8
24	19.0	27.0	21.8	77.7	2.8	0.0	2.8	3.5
25	17.5	28.4	22.6	75.3	0.0	24.9	24.9	5.6
26	19.0	29.5	23.0	75.0	0.2	0.0	0.2	5.7
27	18.4	28.2	22.0	78.3	0.0	0.0	0.0	4.1
28	18.5	26.6	22.4	75.0	0.0	0.5	0.5	2.8
29	18.6	27.3	22.7	75.7	0.0	0.0	0.0	3.6
30	18.0	30.2	23.7	70.3	0.0	0.0	0.0	6.6
31								
Total:					120.5	125.0	245.5	130.2
Promedio:	17.9	28.1	22.1	76.2				

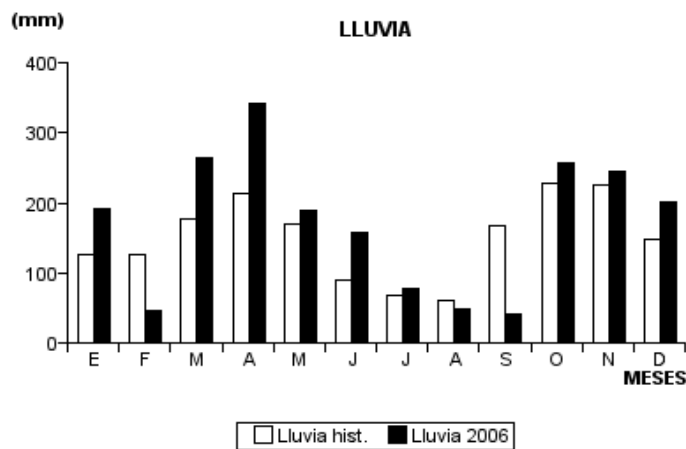
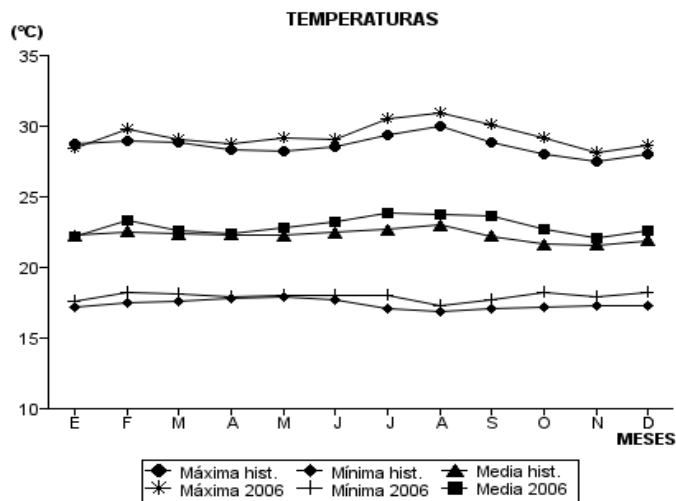
Diciembre	Temperatura (°C)			Hum. Rel.(%)	Precipitación (mm)			Brillo Sol.(h)
	Min.	Máx.	Med.		Día	Noche	Total	
1	17.5	30.0	22.8	78.0	1.4	0.0	1.4	6.3
2	18.2	27.2	22.2	81.3	0.0	0.0	0.0	2.5
3	19.0	31.4	23.8	70.7	0.0	0.0	0.0	6.7
4	18.1	31.5	24.6	62.0	0.0	0.4	0.4	7.7
5	19.9	27.5	22.2	81.0	7.8	0.0	7.8	1.3
6	18.5	29.4	21.8	80.0	32.2	30.3	62.5	3.1
7	17.7	22.5	20.1	91.0	2.1	0.0	2.1	0.1
8	17.6	29.1	22.0	80.7	2.1	8.6	10.7	6.2
9	18.8	25.5	21.2	82.0	0.8	0.0	0.8	0.6
10	18.0	29.3	23.5	69.7	0.0	0.4	0.4	7.9
11	18.2	29.4	24.0	63.0	0.0	20.6	20.6	6.2
12	17.5	27.6	22.1	73.3	0.0	0.0	0.0	3.5
13	18.3	28.6	22.4	73.3	0.0	17.4	17.4	5.0
14	18.5	28.2	22.3	74.3	0.0	0.0	0.0	6.1
15	19.2	29.5	23.6	74.7	0.0	0.0	0.0	4.8
16	19.7	30.7	22.2	78.0	20.8	0.0	20.8	6.3
17	18.5	30.0	23.1	70.7	0.0	0.0	0.0	6.1
18	17.5	28.6	22.7	74.7	0.0	0.0	0.0	4.5
19	19.9	28.5	23.6	69.0	0.0	10.5	10.5	4.4
20	17.4	21.8	19.1	95.0	25.7	1.4	27.1	0.0
21	17.0	27.3	21.6	78.0	0.0	0.0	0.0	4.2
22	16.8	29.9	23.4	68.7	0.0	0.0	0.0	8.7
23	17.9	29.0	23.4	73.0	0.0	0.0	0.0	5.2
24	19.7	28.2	23.2	73.7	0.0	0.0	0.0	2.9
25	18.2	27.5	21.5	81.0	0.0	11.1	11.1	3.1
26	18.9	27.7	20.9	83.3	7.2	0.1	7.3	3.9
27	17.6	29.1	22.5	71.3	0.0	0.0	0.0	5.3
28	19.0	30.6	24.1	67.7	0.0	0.0	0.0	7.1
29	17.6	31.5	23.9	67.0	0.0	0.0	0.0	10.5
30	17.5	30.1	23.0	72.3	0.0	0.0	0.0	3.7
31	17.4	30.5	23.5	71.3	0.0	0.0	0.0	6.3
Total:					100.1	100.8	200.9	150.2
Promedio:	18.2	28.6	22.6	75.2				

Estación: Venecia
Año : 2006

Dpto: Valle
Mpio: Caicedonia

Latitud : 4° 20' N
Longitud: 75° 50' W
Altitud: 1168 m

MES	TEMPERATURA (°C)					PRECIPITACIÓN			
	Mín. Med.	Máx. Med.	Media	Max. Abs.	Mín. Abs.	Hum. Rel.(%)	Total mm.	Dias Lluvia	Brillo Sol.(h)
Enero	17.6	28.4	22.2	32.0	15.4	75.0	190.8	14	147.3
Febrero	18.2	29.8	23.3	32.3	16.2	71.7	46.2	8	148.0
Marzo	18.1	29.1	22.6	32.5	17.0	74.3	263.6	18	120.0
Abril	17.9	28.7	22.4	32.1	15.4	76.0	341.2	21	137.3
Mayo	18.0	29.2	22.8	31.7	15.2	75.4	190.2	19	151.3
Junio	18.0	29.1	23.2	33.8	16.2	73.4	158.1	13	163.3
Julio	18.0	30.5	23.9	33.5	15.5	66.8	78.0	5	206.2
Agosto	17.3	30.9	23.8	34.3	14.8	65.9	48.8	7	222.9
Septiembre	17.7	30.1	23.6	34.0	15.6	67.1	41.0	8	163.2
Octubre	18.2	29.2	22.7	33.0	15.5	73.2	257.0	22	145.9
Noviembre	17.9	28.1	22.1	31.1	16.5	76.2	245.5	22	130.2
Diciembre	18.2	28.6	22.6	31.5	16.8	75.2	200.9	15	150.2
Promedio:	17.9	29.3	22.9			72.5			
Absoluta:				34.3	14.8				
Total:							2061.3	172	1885.8



Estación: Albán
Año : 2006

Dpto: Valle
Mpio: El Cairo

Latitud : 4° 47' N
Longitud: 76° 11' W
Altitud: 1510 m

Enero	Temperatura (°C)			Hum. Rel.(%)	Precipitación (mm)			Brillo Sol.(h)
	Min.	Máx.	Med.		Día	Noche	Total	
1	15.5	23.8	19.2	82.0	0.0	35.7	35.7	5.6
2	16.3	22.5	18.1	88.0	1.1	0.0	1.1	3.1
3	15.2	21.4	17.5	91.3	1.4	15.2	16.6	1.8
4	14.5	20.8	16.8	93.3	9.1	2.6	11.7	1.6
5	14.9	21.4	17.2	86.3	6.9	0.3	7.2	0.9
6	14.6	21.1	17.2	88.3	9.2	2.6	11.8	1.0
7	14.5	20.6	17.3	87.3	3.3	0.0	3.3	0.8
8	15.9	22.8	19.0	84.0	1.3	0.0	1.3	2.6
9	16.7	23.0	19.0	84.0	2.9	0.0	2.9	3.5
10	15.4	23.7	19.1	83.7	0.0	1.8	1.8	4.8
11	16.2	23.1	18.8	85.7	0.0	6.7	6.7	3.5
12	16.1	26.0	20.0	79.3	0.0	0.0	0.0	4.5
13	16.5	25.4	20.4	78.7	0.0	0.0	0.0	4.2
14	16.2	23.0	19.3	83.7	0.3	0.1	0.4	4.7
15	14.6	23.6	17.9	85.7	6.4	1.2	7.6	2.2
16	16.6	22.4	18.6	84.0	2.0	0.7	2.7	1.7
17	16.0	23.4	19.2	84.7	0.0	6.7	6.7	4.7
18	16.1	20.5	18.5	88.3	4.9	0.0	4.9	0.4
19	15.6	23.3	18.9	80.7	0.0	0.0	0.0	4.9
20	15.7	24.6	19.6	77.0	0.0	0.0	0.0	7.1
21	15.4	22.9	18.8	82.7	0.0	0.0	0.0	2.1
22	15.3	25.1	19.7	79.0	0.0	0.0	0.0	5.3
23	16.5	24.5	19.8	83.7	0.0	25.0	25.0	6.3
24	16.0	24.0	19.4	85.3	0.0	0.0	0.0	3.9
25	16.7	24.6	20.5	80.3	0.0	0.0	0.0	7.3
26	16.4	25.0	20.3	84.0	0.0	0.0	0.0	5.1
27	15.8	22.6	18.4	87.3	4.9	0.0	4.9	0.0
28	14.9	24.9	19.4	80.3	0.0	2.6	2.6	4.8
29	16.4	25.4	19.7	78.7	0.0	0.0	0.0	2.7
30	16.3	24.6	19.8	81.0	0.0	0.0	0.0	4.0
31	16.9	22.6	19.6	81.3	4.7	0.0	4.7	2.0
Total:					58.4	101.2	159.6	107.1
Promedio:	15.8	23.3	18.9	83.9				

Febrero	Temperatura (°C)			Hum. Rel.(%)	Precipitación (mm)			Brillo Sol.(h)
	Min.	Máx.	Med.		Día	Noche	Total	
1	16.6	24.0	19.6	80.0	0.0	1.0	1.0	2.2
2	16.5	23.9	20.0	81.3	0.0	0.0	0.0	2.1
3	17.0	22.4	19.1	88.0	9.0	0.0	9.0	1.4
4	16.4	20.7	18.0	95.0	38.7	2.9	41.6	0.1
5	16.2	23.6	18.5	87.0	5.8	1.5	7.3	0.1
6	16.5	23.5	19.3	83.3	0.0	0.0	0.0	2.8
7	15.5	22.6	18.9	80.3	0.0	0.0	0.0	1.0
8	14.7	24.7	19.1	80.7	0.0	0.0	0.0	3.2
9	15.8	24.9	19.6	81.0	0.0	0.0	0.0	4.2
10	16.0	25.5	19.9	82.0	0.0	0.0	0.0	5.9
11	17.1	25.8	20.4	80.0	0.0	0.0	0.0	4.7
12	17.4	24.5	19.8	84.0	0.0	13.1	13.1	6.1
13	17.6	24.8	19.1	92.0	5.8	0.0	5.8	3.5
14	16.0	25.5	20.2	79.3	0.0	0.0	0.0	9.3
15	15.3	26.0	19.8	80.0	0.0	0.0	0.0	6.2
16	15.2	26.2	20.3	77.0	0.0	0.0	0.0	8.9
17	17.1	24.6	20.0	79.7	0.0	0.0	0.0	4.2
18	15.3	25.5	19.9	80.3	0.0	0.0	0.0	1.9
19	16.3	25.9	19.6	84.0	0.0	0.0	0.0	3.0
20	17.7	26.6	20.9	79.7	0.0	0.0	0.0	6.3
21	17.0	23.6	20.0	79.7	0.0	0.0	0.0	5.6
22	16.2	24.0	19.9	82.0	0.0	0.0	0.0	6.6
23	16.3	25.4	20.4	79.0	0.0	0.0	0.0	7.8
24	16.5	24.0	20.1	80.0	0.0	0.0	0.0	3.3
25	16.0	25.4	20.0	80.0	0.0	0.0	0.0	2.9
26	17.2	21.9	19.2	83.0	0.0	0.0	0.0	0.1
27	16.9	23.0	18.5	85.3	6.7	0.0	6.7	1.3
28	15.0	26.6	20.2	78.3	0.0	0.0	0.0	5.9
29								
30								
31								
Total:					66.0	18.5	84.5	110.6
Promedio:	16.3	24.5	19.7	82.2				

Estación: Albán
Año : 2006

Dpto: Valle
Mpio: El Cairo

Latitud : 4° 47' N
Longitud: 76° 11' W
Altitud: 1510 m

Marzo	Temperatura (°C)			Hum. Rel.(%)	Precipitación (mm)			Brillo Sol.(h)
	Min.	Máx.	Med.		Día	Noche	Total	
1	16.9	26.3	20.7	80.3	0.0	0.0	0.0	6.8
2	17.6	25.7	20.5	80.3	0.0	0.0	0.0	8.4
3	15.7	23.9	19.4	82.3	0.0	0.0	0.0	6.4
4	16.7	25.1	20.4	81.3	0.0	0.0	0.0	6.0
5	18.0	27.1	20.5	84.3	6.8	0.0	6.8	4.4
6	17.5	24.6	19.5	84.7	6.7	0.0	6.7	1.2
7	16.5	25.5	19.4	84.7	10.3	0.7	11.0	1.9
8	15.8	22.9	18.4	87.0	11.1	1.1	12.2	0.8
9	16.2	22.6	18.8	88.0	1.8	0.4	2.2	3.3
10	16.4	25.5	20.0	79.3	1.0	0.0	1.0	3.0
11	17.0	23.0	19.6	82.3	13.7	0.0	13.7	1.1
12	16.3	20.5	18.0	91.7	11.0	0.0	11.0	1.0
13	16.0	24.8	19.4	81.7	0.0	9.6	9.6	1.1
14	14.8	23.1	19.0	82.0	0.4	0.0	0.4	1.1
15	16.4	23.5	19.5	80.7	1.1	0.0	1.1	1.1
16	16.9	25.6	20.3	78.0	0.0	0.0	0.0	2.1
17	16.3	23.6	19.4	78.3	0.0	0.0	0.0	2.2
18	16.4	25.0	19.9	78.7	0.0	0.0	0.0	5.7
19	16.0	26.0	19.4	80.3	2.5	0.0	2.5	5.5
20	16.2	24.5	19.6	79.0	1.2	0.2	1.4	1.9
21	15.6	24.6	19.7	81.3	0.0	8.6	8.6	3.0
22	16.3	24.1	18.8	84.7	4.8	0.6	5.4	2.7
23	15.5	23.5	19.2	80.0	0.0	11.2	11.2	4.1
24	16.4	22.1	18.6	84.7	0.0	0.0	0.0	0.6
25	16.3	23.4	19.4	76.7	0.0	0.0	0.0	1.2
26	15.9	24.9	19.5	84.0	0.5	0.0	0.5	3.6
27	16.7	25.7	19.8	85.7	0.3	0.0	0.3	3.1
28	16.5	27.2	20.8	78.7	0.0	0.0	0.0	4.7
29	17.5	26.0	21.0	80.0	0.0	0.0	0.0	6.5
30	17.7	24.3	19.5	85.3	9.2	4.3	13.5	3.9
31	17.4	22.4	19.3	85.0	0.0	0.6	0.6	2.3
Total:					82.4	37.3	119.7	100.7
Promedio:	16.5	24.4	19.6	82.3				

Abril	Temperatura (°C)			Hum. Rel.(%)	Precipitación (mm)			Brillo Sol.(h)
	Min.	Máx.	Med.		Día	Noche	Total	
1	16.5	24.6	20.1	83.3	0.0	0.0	0.0	4.3
2	17.3	25.7	19.7	83.0	2.2	0.0	2.2	2.6
3	15.9	24.4	19.1	89.7	9.5	0.0	9.5	3.4
4	17.2	23.8	19.0	85.3	18.0	0.0	18.0	1.7
5	15.9	23.5	17.9	88.3	10.7	0.0	10.7	1.9
6	16.6	23.7	19.3	81.0	0.1	0.2	0.3	6.7
7	17.0	23.4	18.9	84.3	4.3	0.7	5.0	1.1
8	15.4	25.2	19.9	81.0	0.0	25.5	25.5	7.3
9	15.8	24.4	18.9	78.0	1.3	1.2	2.5	5.8
10	16.3	24.1	19.4	82.7	0.0	0.0	0.0	3.3
11	15.0	24.9	19.3	81.7	0.0	52.7	52.7	7.8
12	16.4	20.2	17.6	93.3	3.4	0.0	3.4	1.1
13	14.2	24.8	18.3	80.3	6.8	0.1	6.9	4.3
14	14.9	22.5	18.2	81.0	0.0	0.0	0.0	0.0
15	14.3	26.1	20.0	78.7	0.0	1.1	1.1	8.4
16	17.3	24.4	19.7	79.3	0.9	0.9	1.8	3.7
17	16.4	24.0	20.2	80.3	0.0	0.0	0.0	1.2
18	17.1	23.7	18.8	93.7	2.1	0.0	2.1	1.9
19	17.4	27.2	20.4	80.7	0.0	0.4	0.4	5.0
20	17.7	24.9	20.4	83.3	1.8	0.3	2.1	6.1
21	16.0	25.7	20.8	81.0	0.0	0.0	0.0	7.1
22	18.1	27.8	21.8	79.7	0.0	0.0	0.0	8.3
23	17.7	24.6	19.8	87.0	27.5	0.9	28.4	1.8
24	16.9	25.1	20.0	82.7	0.1	15.5	15.6	3.1
25	16.3	23.8	19.2	81.3	0.3	16.4	16.7	1.9
26	16.5	22.2	18.6	83.3	1.7	0.0	1.7	0.1
27	15.9	25.3	19.5	82.0	0.0	0.0	0.0	1.9
28	16.6	25.1	19.4	81.7	0.3	4.6	4.9	2.5
29	16.6	22.3	18.8	88.3	4.7	4.6	9.3	0.4
30	16.3	25.9	20.0	78.0	3.8	4.7	8.5	3.1
31								
Total:					99.5	129.8	229.3	107.8
Promedio:	16.4	24.4	19.4	83.1				

Estación: Albán
Año : 2006

Dpto: Valle
Mpio: El Cairo

Latitud : 4° 47' N
Longitud: 76° 11' W
Altitud: 1510 m

Mayo	Temperatura (°C)			Hum. Rel.(%)	Precipitación (mm)			Brillo Sol.(h)
	Min.	Máx.	Med.		Día	Noche	Total	
1	14.8	25.6	20.1	80.7	0.0	21.3	21.3	6.5
2	14.7	24.5	19.2	79.0	0.0	0.0	0.0	1.9
3	16.7	26.7	20.4	82.3	2.0	5.0	7.0	5.8
4	16.4	24.0	19.4	82.0	0.9	38.9	39.8	3.7
5	16.0	23.4	18.0	92.7	19.9	0.2	20.1	0.8
6	16.4	23.9	19.5	80.7	0.0	0.0	0.0	1.1
7	17.6	25.1	20.2	83.0	0.4	10.5	10.9	2.0
8	16.8	25.2	20.3	81.0	0.0	11.5	11.5	2.8
9	16.4	23.2	19.3	83.0	2.1	0.0	2.1	0.8
10	16.7	24.7	19.9	83.0	1.0	1.7	2.7	2.1
11	17.4	24.9	20.3	78.0	0.3	2.4	2.7	4.7
12	16.5	24.8	20.1	80.7	0.0	0.0	0.0	6.6
13	14.9	26.4	20.2	80.0	0.0	0.4	0.4	5.2
14	16.3	29.2	21.6	74.7	0.0	0.0	0.0	10.1
15	17.4	25.6	20.8	85.7	0.0	0.0	0.0	6.3
16	18.4	24.0	20.2	83.3	0.0	5.5	5.5	2.7
17	17.2	23.8	19.8	75.7	0.0	0.0	0.0	1.2
18	15.1	27.4	20.3	79.0	0.0	10.7	10.7	4.4
19	16.4	22.4	18.6	78.0	0.0	0.0	0.0	1.7
20	13.5	25.2	19.6	78.3	0.0	13.5	13.5	6.8
21	17.4	26.2	19.9	78.0	5.6	0.0	5.6	2.8
22	16.4	24.4	19.7	85.0	0.0	0.0	0.0	7.5
23	17.5	25.5	20.0	79.7	0.0	0.0	0.0	8.4
24	15.9	24.2	18.9	86.7	1.7	0.0	1.7	4.3
25	16.3	24.5	19.6	82.0	0.1	0.0	0.1	6.8
26	17.5	23.9	19.7	85.0	1.1	0.0	1.1	2.2
27	17.3	25.2	20.2	80.7	0.0	0.0	0.0	6.2
28	16.9	25.6	19.6	84.3	8.6	0.0	8.6	4.1
29	16.4	25.1	20.1	77.7	0.0	0.0	0.0	3.2
30	16.2	26.8	20.2	82.3	0.0	0.0	0.0	7.1
31	16.7	25.3	20.7	79.3	0.0	0.9	0.9	4.0
Total:					43.7	122.5	166.2	133.8
Promedio:	16.5	25.1	19.9	81.3				

Junio	Temperatura (°C)			Hum. Rel.(%)	Precipitación (mm)			Brillo Sol.(h)
	Min.	Máx.	Med.		Día	Noche	Total	
1	17.3	23.0	19.8	84.3	0.0	8.0	8.0	6.5
2	16.0	24.1	19.1	81.3	1.9	5.7	7.6	4.7
3	16.7	23.0	19.2	81.3	4.4	0.0	4.4	2.5
4	16.4	23.6	18.6	77.7	0.8	5.0	5.8	1.1
5	14.9	23.4	18.6	81.0	0.0	0.0	0.0	3.5
6	16.4	21.9	18.0	89.3	0.0	15.1	15.1	0.6
7	16.5	21.6	17.9	85.3	8.5	0.3	8.8	1.1
8	15.5	24.8	18.7	80.0	0.0	0.3	0.3	5.2
9	15.3	22.8	17.9	89.7	2.2	3.3	5.5	0.6
10	15.4	23.7	18.2	81.0	1.2	3.3	4.5	1.8
11	15.5	24.1	18.8	82.0	2.3	0.0	2.3	4.2
12	15.4	24.6	18.7	83.3	8.8	0.0	8.8	7.7
13	16.0	24.9	19.4	79.3	0.0	4.1	4.1	6.6
14	14.2	25.1	18.7	80.3	4.6	10.4	15.0	7.6
15	16.2	26.3	19.9	77.3	0.0	0.0	0.0	4.5
16	16.3	24.9	19.0	82.3	0.0	0.0	0.0	5.7
17	15.1	25.6	19.9	81.0	0.0	0.0	0.0	7.7
18	16.1	26.0	20.4	76.7	0.0	0.0	0.0	7.3
19	15.1	24.3	19.7	82.0	2.5	0.4	2.9	6.9
20	17.3	24.6	19.9	82.3	0.0	0.0	0.0	4.7
21	16.8	23.4	19.3	83.3	0.0	0.0	0.0	1.6
22	14.6	26.9	20.2	79.3	0.0	0.0	0.0	8.7
23	17.4	25.3	20.1	81.0	0.0	0.4	0.4	6.1
24	16.3	26.4	20.6	75.7	0.0	0.0	0.0	7.6
25	16.1	25.9	20.7	77.3	0.0	0.0	0.0	6.9
26	16.9	26.3	20.6	81.7	0.0	0.0	0.0	7.1
27	17.7	25.3	20.7	79.0	0.0	0.0	0.0	6.3
28	16.1	28.5	21.2	73.3	0.0	0.0	0.0	7.6
29	15.1	29.2	21.4	71.7	0.0	0.0	0.0	9.3
30	14.9	29.0	21.5	73.0	0.0	0.0	0.0	9.6
31								
Total:					37.2	56.3	93.5	161.3
Promedio:	16.0	24.9	19.6	80.4				

Estación: Albán
Año : 2006

Dpto: Valle
Mpio: El Cairo

Latitud : 4° 47' N
Longitud: 76° 11' W
Altitud: 1510 m

Julio	Temperatura (°C)			Hum. Rel.(%)	Precipitación (mm)			Brillo Sol.(h)
	Min.	Máx.	Med.		Día	Noche	Total	
1	15.3	29.3	20.4	68.7	0.0	0.0	0.0	9.4
2	15.7	26.1	20.8	77.0	0.0	0.0	0.0	1.9
3	16.4	28.4	21.4	72.7	0.0	0.0	0.0	7.0
4	16.5	26.4	20.9	77.0	0.0	0.0	0.0	5.3
5	17.2	24.8	20.0	79.7	0.0	0.0	0.0	8.6
6	14.9	26.6	19.5	79.7	1.8	0.0	1.8	5.6
7	16.1	26.0	20.8	79.3	0.0	0.0	0.0	8.7
8	16.7	27.1	20.8	79.3	0.0	0.0	0.0	7.5
9	17.5	26.3	20.5	77.3	0.0	0.0	0.0	6.6
10	15.0	26.5	20.3	77.7	0.0	0.0	0.0	6.1
11	16.4	28.7	21.7	72.7	0.0	0.0	0.0	4.3
12	17.4	27.2	21.3	78.0	0.0	0.0	0.0	7.2
13	18.1	25.3	20.5	75.0	1.4	1.3	2.7	4.5
14	16.9	26.9	20.5	81.0	5.4	6.4	11.8	6.3
15	15.8	27.4	20.6	76.0	0.0	0.0	0.0	7.4
16	16.2	27.0	20.9	75.0	0.0	0.0	0.0	7.0
17	17.4	25.6	20.4	79.0	0.1	0.0	0.1	5.0
18	17.9	25.8	20.3	79.0	0.2	0.0	0.2	3.7
19	16.3	26.7	20.6	77.7	0.0	0.0	0.0	6.3
20	15.3	26.7	20.2	78.7	0.0	0.0	0.0	7.9
21	16.9	25.2	20.0	82.3	0.2	0.0	0.2	4.3
22	17.1	24.9	20.0	78.3	0.0	11.2	11.2	2.6
23	17.3	25.0	19.9	81.3	0.0	2.8	2.8	5.7
24	15.7	24.6	19.4	81.0	0.0	0.0	0.0	5.4
25	14.8	26.0	19.6	83.3	0.1	1.5	1.6	4.8
26	16.8	22.2	18.0	84.0	0.0	0.3	0.3	7.2
27	15.5	23.9	18.5	81.0	1.8	20.7	22.5	4.0
28	15.3	21.2	17.1	90.3	1.8	0.0	1.8	0.2
29	13.9	24.9	19.0	79.0	0.0	0.0	0.0	7.0
30	13.8	26.9	19.8	77.0	0.0	0.0	0.0	7.1
31	15.7	28.6	21.0	69.7	0.0	0.0	0.0	9.6
Total:					12.8	44.2	57.0	184.2
Promedio:	16.2	26.1	20.2	78.3				

Agosto	Temperatura (°C)			Hum. Rel.(%)	Precipitación (mm)			Brillo Sol.(h)
	Min.	Máx.	Med.		Día	Noche	Total	
1	15.7	26.9	20.6	78.0	0.0	0.0	0.0	6.5
2	15.0	29.0	20.9	72.0	0.0	0.0	0.0	8.3
3	13.5	28.5	20.4	69.0	0.0	0.0	0.0	9.3
4	13.6	27.8	20.1	74.7	0.0	0.0	0.0	8.5
5	15.7	27.6	20.8	72.0	0.0	0.0	0.0	8.8
6	15.8	27.3	20.7	77.0	0.0	0.0	0.0	6.6
7	15.9	25.9	19.7	80.3	0.0	0.0	0.0	3.9
8	16.4	25.2	19.2	83.3	9.6	1.1	10.7	5.2
9	16.7	26.7	20.5	79.7	0.0	0.0	0.0	7.1
10	17.1	26.4	20.6	81.7	0.0	0.0	0.0	7.1
11	17.5	23.4	19.4	72.3	0.0	0.0	0.0	0.6
12	13.2	27.6	19.7	74.7	0.0	0.0	0.0	9.3
13	14.3	29.0	20.6	77.7	0.0	0.0	0.0	8.1
14	15.9	26.7	21.2	74.3	0.0	1.6	1.6	7.7
15	17.2	26.6	20.5	79.7	2.0	0.0	2.0	4.2
16	15.3	25.6	19.2	82.0	34.3	0.0	34.3	6.1
17	15.4	26.1	19.4	78.3	0.0	2.6	2.6	5.6
18	16.2	23.1	19.2	83.0	5.4	0.6	6.0	2.7
19	15.6	26.2	20.2	82.3	1.2	5.7	6.9	8.1
20	17.7	25.5	20.5	81.3	0.0	0.1	0.1	6.7
21	16.8	27.4	20.7	75.3	0.0	0.0	0.0	6.9
22	13.8	28.1	20.2	76.3	0.0	0.0	0.0	6.8
23	16.0	26.5	19.9	79.7	0.0	0.0	0.0	8.3
24	16.1	27.2	21.0	76.7	0.0	0.0	0.0	6.2
25	17.0	20.9	17.6	86.0	12.3	1.8	14.1	0.4
26	15.2	23.7	18.7	76.7	0.0	0.0	0.0	2.8
27	15.8	24.2	19.1	78.3	1.3	9.0	10.3	6.7
28	14.6	27.6	20.5	76.0	0.0	0.0	0.0	5.8
29	16.5	27.5	20.8	69.3	0.8	4.4	5.2	6.0
30	13.7	24.8	18.8	80.7	0.0	0.0	0.0	6.6
31	14.1	26.3	19.7	78.7	0.0	18.1	18.1	8.3
Total:					66.9	45.0	111.9	195.2
Promedio:	15.6	26.3	20.0	77.6				

Estación: Albán
Año : 2006

Dpto: Valle
Mpio: El Cairo

Latitud : 4° 47' N
Longitud: 76° 11' W
Altitud: 1510 m

Septiembre	Temperatura (°C)			Hum. Rel.(%)	Precipitación (mm)			Brillo Sol.(h)
	Min.	Máx.	Med.		Día	Noche	Total	
1	16.1	24.5	19.7	78.7	0.0	0.0	0.0	5.2
2	16.4	25.1	19.7	80.0	0.0	1.4	1.4	8.4
3	17.2	24.4	19.7	81.7	1.4	13.0	14.4	5.6
4	16.5	23.5	19.0	80.3	0.0	0.0	0.0	4.1
5	14.0	28.8	20.1	75.0	3.9	0.0	3.9	7.0
6	14.7	26.7	20.0	75.0	0.0	0.0	0.0	7.9
7	16.5	25.8	18.9	82.3	1.0	4.4	5.4	3.3
8	15.1	25.0	19.2	78.3	0.0	0.8	0.8	7.3
9	16.4	25.7	20.4	77.0	0.0	17.7	17.7	5.1
10	14.8	24.9	19.3	81.7	0.0	0.0	0.0	7.0
11	15.2	24.6	19.3	81.7	2.4	0.1	2.5	3.0
12	15.6	24.7	19.6	82.0	0.0	0.0	0.0	3.8
13	16.0	24.0	19.5	82.7	0.0	0.0	0.0	0.3
14	15.4	25.0	19.3	81.7	0.0	0.4	0.4	7.6
15	16.7	23.5	19.3	84.7	5.9	2.1	8.0	2.6
16	14.9	26.4	19.3	81.7	16.6	9.4	26.0	6.4
17	16.0	23.7	18.3	79.3	0.8	0.0	0.8	3.4
18	14.0	24.9	19.0	79.7	0.0	0.0	0.0	1.0
19	14.6	26.5	19.2	77.7	0.6	0.5	1.1	4.7
20	15.8	28.0	20.8	75.3	0.0	0.2	0.2	7.2
21	15.1	25.1	19.9	78.0	0.0	0.0	0.0	7.7
22	15.0	27.5	20.9	75.7	0.0	0.0	0.0	6.7
23	17.3	26.9	21.0	77.3	0.7	0.0	0.7	5.9
24	16.4	24.2	19.7	83.0	2.8	0.2	3.0	0.4
25	13.0	27.4	18.7	76.3	0.0	0.0	0.0	9.5
26	15.5	29.2	21.8	70.0	0.0	0.0	0.0	8.6
27	15.2	29.8	21.4	70.0	0.0	0.0	0.0	9.3
28	15.0	25.9	20.6	78.0	0.0	3.1	3.1	8.0
29	17.4	26.4	20.5	80.3	0.0	0.0	0.0	6.2
30	17.0	24.9	19.8	82.7	0.0	0.0	0.0	3.3
31								
Total:					36.1	53.3	89.4	166.5
Promedio:	15.6	25.8	19.8	78.9				

Octubre	Temperatura (°C)			Hum. Rel.(%)	Precipitación (mm)			Brillo Sol.(h)
	Min.	Máx.	Med.		Día	Noche	Total	
1	16.0	25.4	20.2	81.7	0.0	3.5	3.5	6.9
2	16.6	25.1	20.3	77.3	0.0	0.0	0.0	3.7
3	15.8	24.6	19.8	77.0	0.4	15.8	16.2	6.0
4	16.2	25.6	20.3	81.3	0.4	0.0	0.4	5.1
5	17.0	26.7	21.1	79.3	0.0	0.0	0.0	7.8
6	17.4	26.9	21.7	76.7	0.0	0.0	0.0	7.7
7	17.8	27.4	21.7	77.3	0.0	0.0	0.0	6.2
8	17.6	26.4	20.8	81.0	0.0	0.0	0.0	5.8
9	17.0	25.3	19.7	78.3	0.2	0.0	0.2	4.3
10	16.6	25.6	20.6	79.3	0.0	0.2	0.2	5.0
11	15.5	20.4	17.5	87.0	5.9	0.0	5.9	0.0
12	15.0	26.6	18.6	85.7	0.1	2.0	2.1	6.4
13	16.9	24.2	19.4	81.3	0.3	37.0	37.3	2.6
14	16.4	22.8	18.3	86.3	0.5	0.0	0.5	0.2
15	15.4	23.0	18.1	84.7	5.6	3.3	8.9	0.2
16	16.0	22.9	17.8	88.7	9.7	0.0	9.7	0.3
17	14.8	23.6	17.8	83.7	14.0	1.7	15.7	0.9
18	14.3	25.0	19.1	79.3	0.0	1.2	1.2	6.9
19	15.4	25.3	19.0	77.0	0.0	1.5	1.5	6.5
20	13.2	24.8	17.9	74.3	0.0	0.0	0.0	9.7
21	11.2	26.4	19.1	62.7	0.0	0.0	0.0	9.7
22	14.6	25.4	19.3	71.7	0.0	14.5	14.5	4.0
23	15.0	24.2	17.9	87.3	15.9	0.0	15.9	2.9
24	13.5	24.9	19.4	79.7	0.0	0.0	0.0	6.9
25	15.7	24.5	19.3	84.3	8.7	0.0	8.7	4.8
26	17.3	24.2	19.0	84.0	6.4	4.3	10.7	3.5
27	16.6	25.2	20.0	84.3	0.0	0.0	0.0	4.7
28	17.3	24.4	18.5	88.0	0.4	0.0	0.4	1.6
29	15.9	25.2	19.5	77.3	0.2	2.6	2.8	5.3
30	16.8	23.5	18.4	87.0	0.8	0.0	0.8	2.2
31	15.7	25.0	18.3	85.3	3.0	5.1	8.1	2.1
Total:					72.5	92.7	165.2	139.9
Promedio:	15.8	24.9	19.3	80.9				

Estación: Albán
Año : 2006

Dpto: Valle
Mpio: El Cairo

Latitud : 4° 47' N
Longitud: 76° 11' W
Altitud: 1510 m

Noviembre	Temperatura (°C)			Hum. Rel.(%)	Precipitación (mm)			Brillo Sol.(h)
	Min.	Máx.	Med.		Día	Noche	Total	
1	15.7	23.5	17.4	92.0	3.8	0.2	4.0	2.8
2	13.5	24.5	18.6	78.0	0.0	0.0	0.0	7.0
3	15.2	24.2	19.9	83.3	1.2	0.0	1.2	5.4
4	16.6	26.8	20.8	77.3	0.0	0.0	0.0	6.6
5	15.8	19.6	18.0	93.3	0.0	0.0	0.0	0.0
6	14.6	25.8	19.3	80.3	0.0	0.0	0.0	5.4
7	17.0	21.3	18.7	90.3	13.7	0.2	13.9	0.5
8	16.6	21.4	17.6	91.0	4.1	1.7	5.8	0.2
9	15.3	24.9	19.0	78.7	0.0	3.6	3.6	3.9
10	16.8	25.4	20.3	81.7	0.1	0.4	0.5	3.5
11	17.2	23.4	18.8	90.7	1.0	0.0	1.0	0.8
12	15.6	23.0	19.1	78.0	0.0	0.0	0.0	1.1
13	16.3	22.9	17.3	94.0	10.5	4.3	14.8	0.6
14	15.7	20.5	17.0	93.0	8.9	0.0	8.9	0.0
15	14.1	23.0	17.0	89.3	3.4	0.1	3.5	0.9
16	14.5	25.6	19.4	80.0	1.2	0.0	1.2	4.4
17	15.5	25.1	18.4	82.3	29.8	0.0	29.8	2.0
18	14.4	26.1	18.2	82.3	0.0	1.9	1.9	2.8
19	14.3	27.5	20.0	80.0	0.0	6.0	6.0	4.4
20	16.8	25.6	19.9	82.0	3.2	0.0	3.2	3.1
21	15.8	24.9	18.5	85.0	11.6	0.0	11.6	6.6
22	14.9	25.9	19.4	80.7	0.0	0.0	0.0	4.1
23	14.3	23.4	18.8	82.3	0.0	0.0	0.0	3.2
24	16.4	25.0	18.9	83.3	2.8	0.0	2.8	2.9
25	15.1	23.7	19.4	83.0	1.7	0.0	1.7	3.9
26	16.8	24.0	19.7	81.3	0.0	0.0	0.0	4.4
27	17.5	23.8	19.7	76.0	0.0	0.5	0.5	1.8
28	17.3	22.8	18.8	92.3	0.5	1.2	1.7	2.6
29	16.9	23.2	18.5	90.3	1.0	0.0	1.0	2.1
30	16.2	24.9	19.7	82.0	0.0	0.0	0.0	5.8
31								
Total:					98.5	20.1	118.6	92.8
Promedio:	15.8	24.1	18.9	84.5				

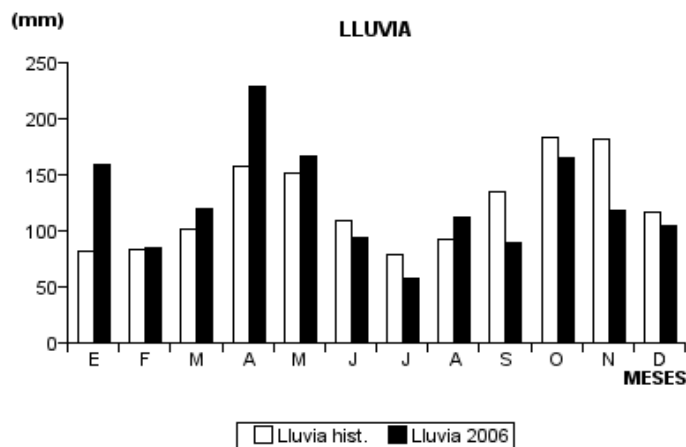
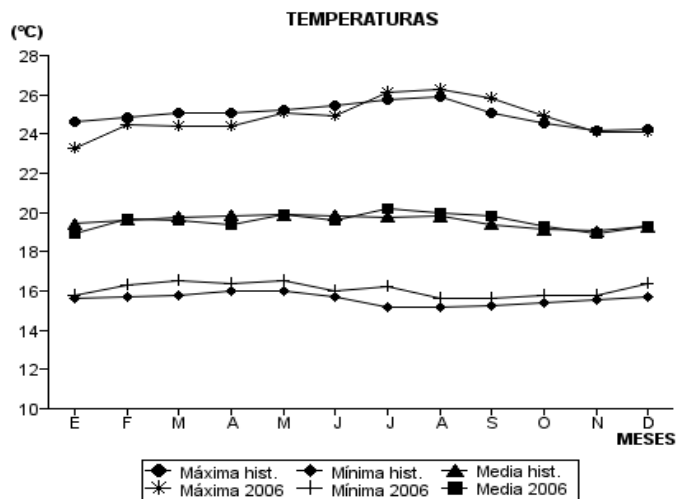
Diciembre	Temperatura (°C)			Hum. Rel.(%)	Precipitación (mm)			Brillo Sol.(h)
	Min.	Máx.	Med.		Día	Noche	Total	
1	16.9	25.6	20.2	81.0	0.0	0.0	0.0	5.6
2	16.6	22.6	19.4	84.3	0.0	0.0	0.0	0.0
3	16.7	24.4	19.9	86.3	1.2	0.0	1.2	4.1
4	16.8	25.4	20.5	80.0	0.0	17.6	17.6	6.1
5	17.3	23.2	19.0	87.3	0.2	0.1	0.3	0.8
6	16.7	23.5	19.5	89.0	0.9	9.9	10.8	0.8
7	16.5	21.0	18.3	92.7	16.2	0.0	16.2	0.0
8	16.4	23.1	18.8	91.3	1.4	1.4	2.8	2.7
9	16.5	21.8	17.8	92.3	5.7	0.0	5.7	0.0
10	15.9	24.7	18.8	84.0	0.0	0.0	0.0	6.8
11	15.8	24.3	19.6	81.3	0.0	5.7	5.7	5.7
12	16.0	22.2	18.0	85.7	0.3	0.0	0.3	0.2
13	15.7	24.3	19.1	79.0	0.0	3.4	3.4	4.5
14	16.1	24.4	18.9	81.3	0.0	3.5	3.5	4.1
15	16.5	24.2	19.0	80.3	0.0	0.0	0.0	5.0
16	16.4	25.1	19.4	81.7	0.0	0.0	0.0	3.0
17	15.3	24.9	18.9	84.3	3.7	0.0	3.7	6.1
18	16.0	23.5	19.5	82.7	0.5	0.6	1.1	3.6
19	17.0	24.2	19.6	85.3	0.0	0.0	0.0	0.8
20	16.5	19.7	17.4	97.0	18.7	0.2	18.9	0.0
21	14.9	24.5	18.9	81.7	3.6	0.0	3.6	4.0
22	15.3	25.2	19.4	80.0	0.0	0.0	0.0	6.1
23	16.5	24.7	19.9	82.3	0.3	1.1	1.4	0.0
24	17.6	25.2	20.2	79.0	0.0	2.7	2.7	3.9
25	17.4	22.6	19.4	83.7	2.3	0.0	2.3	2.6
26	15.9	23.5	18.8	81.3	2.8	0.0	2.8	2.5
27	16.4	23.9	18.9	83.7	0.0	0.0	0.0	3.8
28	16.6	25.2	19.8	80.3	0.0	0.0	0.0	4.6
29	15.6	28.2	21.0	76.7	0.0	0.0	0.0	8.9
30	17.0	26.3	20.5	78.3	0.0	0.0	0.0	4.2
31	16.8	24.8	20.2	79.7	0.0	0.0	0.0	1.0
Total:					57.8	46.2	104.0	101.5
Promedio:	16.4	24.1	19.3	83.7				

Estación: Albán
Año : 2006

Dpto: Valle
Mpio: El Cairo

Latitud : 4° 47' N
Longitud: 76° 11' W
Altitud: 1510 m

MES	TEMPERATURA (°C)					PRECIPITACIÓN			
	Mín. Med.	Máx. Med.	Media	Max. Abs.	Mín. Abs.	Hum. Rel.(%)	Total mm.	Dias Lluvia	Brillo Sol.(h)
Enero	15.8	23.3	18.9	26.0	14.5	83.9	159.6	20	107.1
Febrero	16.3	24.5	19.7	26.6	14.7	82.2	84.5	7	110.6
Marzo	16.5	24.4	19.6	27.2	14.8	82.3	119.7	20	100.7
Abril	16.4	24.4	19.4	27.8	14.2	83.1	229.3	23	107.8
Mayo	16.5	25.1	19.9	29.2	13.5	81.3	166.2	19	133.8
Junio	16.0	24.9	19.6	29.2	14.2	80.4	93.5	15	161.3
Julio	16.2	26.1	20.2	29.3	13.8	78.3	57.0	12	184.2
Agosto	15.6	26.3	20.0	29.0	13.2	77.6	111.9	12	195.2
Septiembre	15.6	25.8	19.8	29.8	13.0	78.9	89.4	16	166.5
Octubre	15.8	24.9	19.3	27.4	11.2	80.9	165.2	22	139.9
Noviembre	15.8	24.1	18.9	27.5	13.5	84.5	118.6	21	92.8
Diciembre	16.4	24.1	19.3	28.2	14.9	83.7	104.0	19	101.5
Promedio:	16.1	24.8	19.6			81.4			
Absoluta:				29.8	11.2				
Total:							1498.9	206	1601.4



Estación: Julio Fernández
Año : 2006

Dpto: Valle
Mpio: Restrepo

Latitud : 3° 49' N
Longitud: 76° 32' W
Altitud: 1381 m

Enero	Temperatura (°C)			Hum. Rel.(%)	Precipitación (mm)			Brillo Sol.(h)
	Min.	Máx.	Med.		Día	Noche	Total	
1	16.7	26.0	20.4	71.7	0.0	0.0	0.0	5.3
2	18.0	25.0	19.6	80.3	0.9	0.0	0.9	5.5
3	16.9	24.5	18.8	81.7	0.2	0.7	0.9	3.2
4	14.2	24.0	18.1	89.7	2.2	0.0	2.2	0.5
5	16.2	24.2	18.4	81.3	0.4	4.0	4.4	0.4
6	16.4	24.0	18.8	72.3	0.2	0.0	0.2	2.1
7	16.8	25.6	19.9	66.3	5.6	0.4	6.0	7.1
8	16.2	26.4	20.8	70.3	0.0	0.0	0.0	5.4
9	17.2	26.5	20.2	74.7	0.0	0.0	0.0	2.4
10	17.5	26.0	20.2	69.0	0.0	0.0	0.0	7.1
11	17.4	25.5	20.5	69.0	0.0	0.0	0.0	4.2
12	17.8	25.8	20.6	74.3	0.0	0.0	0.0	2.5
13	16.8	27.5	21.0	73.0	0.0	0.0	0.0	8.9
14	17.6	26.1	20.9	70.7	0.0	0.0	0.0	6.6
15	17.5	23.7	19.2	79.3	0.0	0.0	0.0	3.0
16	16.4	25.5	19.7	75.3	1.3	0.0	1.3	2.5
17	16.5	25.8	20.2	70.7	0.0	14.8	14.8	7.3
18	17.4	24.5	19.4	77.7	0.5	0.0	0.5	3.9
19	16.9	25.6	19.3	74.7	0.0	0.0	0.0	5.3
20	17.0	25.5	19.6	74.3	0.0	2.0	2.0	7.0
21	17.7	25.0	20.2	80.0	0.4	0.0	0.4	4.4
22	17.9	26.3	20.8	73.7	0.0	0.0	0.0	5.2
23	18.2	26.6	21.2	74.7	0.0	0.0	0.0	6.0
24	18.5	25.9	20.2	79.0	0.6	0.0	0.6	2.6
25	18.3	28.5	21.8	68.0	0.0	0.0	0.0	8.0
26	19.5	27.8	22.4	70.7	0.0	0.0	0.0	8.2
27	18.6	24.3	21.0	73.3	0.0	0.0	0.0	0.0
28	15.6	27.7	20.8	69.3	0.0	1.6	1.6	7.7
29	18.5	26.1	20.3	76.0	1.2	0.0	1.2	1.7
30	17.0	26.5	20.3	73.0	0.0	0.0	0.0	3.8
31	16.3	25.5	20.3	74.3	0.2	0.1	0.3	2.1
Total:					13.7	23.6	37.3	139.9
Promedio:	17.2	25.7	20.2	74.5				

Febrero	Temperatura (°C)			Hum. Rel.(%)	Precipitación (mm)			Brillo Sol.(h)
	Min.	Máx.	Med.		Día	Noche	Total	
1	18.0	25.8	20.6	74.0	0.0	0.7	0.7	1.9
2	17.0	25.9	20.8	71.3	1.1	0.0	1.1	2.2
3	17.2	24.0	19.8	78.7	0.0	0.0	0.0	1.4
4	18.0	23.4	19.4	79.0	0.0	0.6	0.6	0.0
5	17.3	23.9	19.2	82.7	2.5	0.0	2.5	0.2
6	17.2	26.3	20.4	72.7	0.0	0.0	0.0	3.0
7	18.0	26.4	20.6	66.0	0.0	4.4	4.4	7.2
8	17.0	26.5	20.0	73.3	0.0	1.6	1.6	6.2
9	18.5	26.2	20.9	68.7	0.0	0.0	0.0	6.4
10	18.6	28.2	21.4	68.3	0.0	0.0	0.0	7.0
11	18.2	28.3	21.3	69.3	0.0	0.0	0.0	8.5
12	18.0	27.3	21.2	74.7	0.0	0.0	0.0	8.0
13	19.0	26.8	20.8	73.3	1.1	0.1	1.2	6.3
14	18.6	28.5	21.6	67.7	0.0	0.0	0.0	7.9
15	17.2	28.6	21.7	67.7	0.0	0.0	0.0	8.3
16	19.0	27.7	21.9	68.3	0.0	0.0	0.0	7.4
17	18.8	27.6	21.2	67.7	0.0	0.0	0.0	5.5
18	16.1	28.5	21.6	65.0	0.0	0.0	0.0	5.1
19	19.2	28.4	21.7	70.3	0.0	0.0	0.0	5.6
20	19.5	26.5	21.2	73.0	0.0	0.0	0.0	1.8
21	17.6	27.2	21.2	67.7	0.0	0.3	0.3	7.4
22	17.4	27.2	20.6	69.3	0.0	0.0	0.0	7.0
23	17.5	28.4	21.2	70.7	0.0	0.0	0.0	8.6
24	18.5	28.2	21.2	66.3	0.0	0.0	0.0	6.4
25	18.8	25.7	21.0	73.7	0.0	0.0	0.0	2.8
26	19.0	25.8	21.5	63.7	1.1	4.7	5.8	0.0
27	17.9	25.0	20.3	73.7	0.0	0.0	0.0	1.2
28	16.8	28.1	21.0	71.0	0.0	0.0	0.0	4.6
29								
30								
31								
Total:					5.8	12.4	18.2	137.9
Promedio:	18.0	26.8	20.9	71.0				

Estación: Julio Fernández
Año : 2006

Dpto: Valle
Mpio: Restrepo

Latitud : 3° 49' N
Longitud: 76° 32' W
Altitud: 1381 m

Marzo	Temperatura (°C)			Hum. Rel.(%)	Precipitación (mm)			Brillo Sol.(h)
	Min.	Máx.	Med.		Día	Noche	Total	
1	18.8	28.5	22.2	65.3	0.0	0.0	0.0	8.0
2	17.8	30.0	22.0	66.3	0.0	0.0	0.0	8.3
3	18.7	27.3	21.4	66.0	0.0	0.0	0.0	6.9
4	17.5	26.4	21.3	71.0	0.0	0.0	0.0	1.7
5	19.0	29.2	22.3	69.7	0.0	0.3	0.3	6.4
6	19.4	25.6	20.6	77.7	0.6	0.0	0.6	2.4
7	18.5	25.5	20.4	77.7	4.1	6.4	10.5	2.0
8	18.0	26.0	20.2	75.7	17.2	0.0	17.2	2.3
9	17.5	26.1	20.2	75.3	5.9	2.8	8.7	0.7
10	18.0	26.3	21.0	75.7	7.0	0.0	7.0	1.1
11	17.6	25.2	20.6	74.0	0.5	1.5	2.0	0.5
12	17.8	25.5	20.1	75.7	0.7	0.0	0.7	3.6
13	17.0	27.2	20.8	69.0	0.0	0.0	0.0	5.8
14	17.9	26.8	20.6	68.3	0.0	0.5	0.5	5.8
15	17.7	26.0	19.6	83.0	7.8	0.0	7.8	0.6
16	17.8	25.5	20.7	72.3	0.0	0.0	0.0	1.7
17	17.9	25.1	20.2	78.0	4.3	0.0	4.3	2.8
18	18.0	27.2	20.9	71.7	0.0	0.0	0.0	1.7
19	17.8	26.7	21.0	71.7	0.0	0.0	0.0	2.2
20	18.4	26.5	20.5	76.7	0.2	0.0	0.2	5.1
21	18.5	27.0	21.3	67.0	0.0	0.0	0.0	3.2
22	18.4	25.1	19.6	79.0	0.9	0.1	1.0	2.3
23	16.4	26.5	19.6	76.3	0.0	10.0	10.0	5.6
24	17.5	26.4	21.0	72.3	12.9	0.8	13.7	2.7
25	18.0	25.5	20.7	69.7	0.8	0.0	0.8	0.7
26	17.9	27.0	21.3	74.7	0.0	0.0	0.0	2.7
27	18.7	27.5	22.5	65.7	2.9	0.2	3.1	4.1
28	18.0	28.9	21.1	70.3	0.0	0.0	0.0	5.2
29	18.4	28.0	21.6	71.7	0.0	1.1	1.1	9.8
30	18.6	25.5	20.3	72.3	0.0	0.0	0.0	3.8
31	17.9	25.9	20.4	68.3	0.0	0.0	0.0	6.4
Total:					65.8	23.7	89.5	116.1
Promedio:	18.0	26.6	20.8	72.5				

Abril	Temperatura (°C)			Hum. Rel.(%)	Precipitación (mm)			Brillo Sol.(h)
	Min.	Máx.	Med.		Día	Noche	Total	
1	18.0	26.4	21.2	67.3	0.0	0.0	0.0	3.9
2	18.1	26.2	20.9	77.0	0.0	5.3	5.3	2.7
3	18.4	27.7	21.1	74.0	4.9	8.4	13.3	6.6
4	18.1	25.7	20.5	75.3	6.3	0.5	6.8	3.6
5	17.6	26.5	20.7	69.7	0.0	1.4	1.4	3.5
6	18.5	25.8	20.4	72.0	0.0	9.7	9.7	3.4
7	17.7	25.6	20.3	68.3	0.0	0.0	0.0	5.0
8	16.5	26.9	20.6	71.0	0.0	0.0	0.0	3.5
9	18.5	26.6	21.0	89.3	5.4	0.0	5.4	2.9
10	16.4	26.3	20.2	71.0	0.0	0.0	0.0	0.2
11	15.7	27.0	20.5	71.3	0.7	0.0	0.7	7.8
12	17.0	26.8	20.5	70.3	0.0	0.0	0.0	1.3
13	16.0	25.8	19.8	71.0	0.0	0.0	0.0	4.5
14	15.8	25.0	19.6	74.3	0.6	0.0	0.6	3.1
15	15.0	28.4	20.7	68.3	0.0	0.0	0.0	7.2
16	18.5	25.8	20.8	68.3	0.0	0.6	0.6	5.4
17	18.0	25.6	20.4	75.0	0.1	0.0	0.1	3.8
18	17.5	26.8	20.6	72.7	0.5	2.6	3.1	4.9
19	17.2	28.0	21.0	70.0	0.0	0.0	0.0	6.1
20	18.8	27.6	21.5	73.3	0.0	1.8	1.8	3.9
21	19.0	27.2	21.3	74.0	0.0	0.0	0.0	6.3
22	19.5	27.3	21.5	74.0	0.0	1.2	1.2	7.2
23	18.6	24.5	20.3	78.7	0.0	0.0	0.0	2.0
24	18.4	27.3	20.5	79.7	1.4	1.1	2.5	5.4
25	18.0	25.9	20.6	73.7	0.4	10.3	10.7	2.1
26	17.5	24.5	20.0	75.3	4.3	3.5	7.8	2.9
27	17.9	25.5	20.0	78.3	7.6	0.0	7.6	0.6
28	17.2	26.2	20.0	76.7	0.0	4.9	4.9	4.4
29	17.6	25.0	20.0	73.7	0.0	12.8	12.8	3.3
30	17.5	25.8	20.8	75.0	14.8	0.5	15.3	3.3
31								
Total:					47.0	64.6	111.6	120.8
Promedio:	17.6	26.3	20.6	73.6				

Estación: Julio Fernández
Año : 2006

Dpto: Valle
Mpio: Restrepo

Latitud : 3° 49' N
Longitud: 76° 32' W
Altitud: 1381 m

Mayo	Temperatura (°C)			Hum. Rel.(%)	Precipitación (mm)			Brillo Sol.(h)
	Min.	Máx.	Med.		Día	Noche	Total	
1	18.1	27.0	21.6	71.0	39.0	0.0	39.0	6.0
2	17.9	26.0	20.4	75.7	0.2	0.1	0.3	1.0
3	16.6	26.5	20.8	74.0	0.1	3.9	4.0	5.6
4	17.5	26.0	21.1	72.3	0.7	0.0	0.7	4.2
5	17.4	23.0	19.5	76.0	11.3	0.0	11.3	0.4
6	17.5	25.5	20.2	77.3	0.0	24.8	24.8	3.5
7	17.4	27.5	20.6	72.7	3.5	0.4	3.9	2.8
8	18.2	27.0	20.6	75.7	16.1	9.0	25.1	1.2
9	17.6	23.6	20.0	75.3	13.7	0.0	13.7	0.0
10	17.5	26.7	19.8	83.0	1.5	0.9	2.4	3.3
11	18.3	25.5	20.7	72.7	0.0	1.6	1.6	3.7
12	18.0	26.7	20.9	75.0	0.0	0.0	0.0	4.5
13	17.5	28.5	20.9	74.0	0.0	0.0	0.0	5.3
14	17.3	29.2	22.5	67.0	0.0	0.0	0.0	9.9
15	18.5	26.5	21.2	75.0	0.0	0.0	0.0	6.6
16	18.4	25.5	20.2	81.7	2.0	0.7	2.7	3.1
17	16.8	26.8	20.4	74.3	0.0	0.0	0.0	7.6
18	16.6	28.1	21.0	70.7	0.0	1.6	1.6	2.9
19	17.0	22.6	19.4	77.7	0.7	0.0	0.7	0.2
20	14.5	26.6	20.4	71.7	1.2	7.2	8.4	4.4
21	17.5	25.3	20.4	72.7	0.0	0.0	0.0	5.9
22	16.6	26.6	20.8	70.3	0.0	4.1	4.1	4.0
23	17.8	27.4	20.7	67.7	0.0	0.9	0.9	8.8
24	18.2	24.5	19.9	81.7	1.0	0.7	1.7	3.8
25	17.2	27.5	20.1	78.0	0.0	0.0	0.0	7.8
26	18.3	26.0	20.6	74.7	0.0	0.0	0.0	4.6
27	16.8	26.2	20.2	75.0	0.0	8.0	8.0	2.3
28	18.7	25.4	20.0	86.7	0.0	1.0	1.0	4.6
29	18.3	27.5	21.4	72.3	2.0	0.0	2.0	4.8
30	17.3	26.5	20.8	76.3	0.0	35.0	35.0	7.1
31	18.0	24.6	19.9	78.3	0.0	0.0	0.0	4.2
Total:					93.0	99.9	192.9	134.1
Promedio:	17.5	26.2	20.5	75.0				

Junio	Temperatura (°C)			Hum. Rel.(%)	Precipitación (mm)			Brillo Sol.(h)
	Min.	Máx.	Med.		Día	Noche	Total	
1	17.3	25.0	20.0	77.7	9.8	6.8	16.6	1.6
2	17.9	26.3	20.6	73.3	1.0	2.4	3.4	5.2
3	17.6	26.4	20.6	70.0	0.0	0.0	0.0	2.3
4	15.5	23.5	19.1	77.7	4.9	3.2	8.1	1.7
5	15.9	25.0	19.6	76.7	1.9	14.6	16.5	2.8
6	17.0	22.8	19.0	77.0	2.4	8.8	11.2	0.8
7	16.5	21.5	18.4	80.7	1.0	0.8	1.8	0.0
8	17.0	23.5	19.2	74.3	2.6	9.3	11.9	2.3
9	17.4	23.7	18.8	79.0	0.5	1.4	1.9	1.9
10	15.1	23.6	19.0	70.7	0.0	1.5	1.5	2.0
11	16.4	26.7	20.5	72.3	0.0	12.8	12.8	3.8
12	17.0	25.8	20.4	72.3	0.0	0.0	0.0	2.6
13	18.0	26.5	20.6	69.7	0.0	0.2	0.2	8.4
14	15.5	26.0	19.8	70.0	0.0	11.2	11.2	5.1
15	16.5	26.5	20.0	71.3	0.0	0.0	0.0	5.1
16	16.4	24.9	18.8	85.3	16.5	0.0	16.5	3.9
17	15.6	27.3	20.4	73.3	0.0	0.0	0.0	6.2
18	16.5	26.3	20.6	70.7	0.0	0.0	0.0	5.0
19	15.6	26.5	20.2	74.3	0.0	0.0	0.0	6.7
20	18.2	26.0	20.7	68.0	0.0	0.0	0.0	4.9
21	17.5	25.8	20.2	75.7	0.0	0.0	0.0	3.6
22	17.6	27.8	20.9	72.3	0.0	8.5	8.5	7.9
23	18.6	26.9	21.0	69.3	0.0	0.0	0.0	7.7
24	17.5	28.6	21.9	63.3	0.0	0.0	0.0	7.2
25	18.9	27.5	21.6	68.0	0.0	0.0	0.0	9.4
26	19.5	26.8	21.5	73.3	0.0	2.9	2.9	6.9
27	17.8	26.5	21.6	69.7	0.0	0.0	0.0	6.2
28	18.9	27.6	21.5	73.3	0.4	0.0	0.4	5.1
29	19.5	28.0	22.2	67.7	0.0	0.0	0.0	9.7
30	19.4	27.5	22.0	70.7	0.0	0.0	0.0	7.7
31								
Total:					41.0	84.4	125.4	143.7
Promedio:	17.3	25.9	20.4	72.9				

Estación: Julio Fernández
Año : 2006

Dpto: Valle
Mpio: Restrepo

Latitud : 3° 49' N
Longitud: 76° 32' W
Altitud: 1381 m

Julio	Temperatura (°C)			Hum. Rel.(%)	Precipitación (mm)			Brillo Sol.(h)
	Min.	Máx.	Med.		Día	Noche	Total	
1	19.5	28.5	22.6	68.3	0.0	0.0	0.0	7.3
2	20.4	27.9	22.7	66.7	0.0	0.0	0.0	5.7
3	18.4	26.8	20.4	82.0	6.0	0.0	6.0	2.0
4	19.0	25.5	21.1	71.7	0.0	0.0	0.0	0.7
5	17.8	26.6	21.2	72.7	0.0	0.0	0.0	5.3
6	18.6	27.5	21.2	68.7	0.0	0.0	0.0	4.5
7	19.5	25.6	20.8	74.3	0.0	0.0	0.0	2.6
8	18.2	27.3	21.4	72.3	0.0	10.9	10.9	6.8
9	18.7	27.4	21.4	71.3	0.0	0.0	0.0	6.3
10	18.9	26.5	21.0	73.7	0.0	0.0	0.0	8.3
11	18.5	28.8	21.6	72.0	0.0	0.0	0.0	6.9
12	19.4	27.5	21.2	74.0	0.0	0.0	0.0	5.8
13	19.0	26.0	20.3	74.3	0.0	0.0	0.0	2.9
14	18.6	26.2	20.7	74.0	0.0	0.0	0.0	4.8
15	18.9	27.9	21.4	69.3	0.0	0.3	0.3	6.3
16	19.0	27.3	21.2	68.0	0.0	0.0	0.0	4.6
17	17.5	27.5	20.7	69.3	0.0	0.0	0.0	3.3
18	18.8	26.0	21.4	68.0	0.0	0.0	0.0	3.2
19	17.6	29.0	21.9	62.3	0.0	0.0	0.0	8.1
20	18.4	27.4	21.2	69.3	0.0	0.0	0.0	5.9
21	18.0	26.7	21.0	67.3	0.0	0.0	0.0	6.0
22	18.5	25.4	19.8	72.7	1.2	1.2	2.4	4.5
23	17.6	25.8	20.2	74.7	0.0	0.0	0.0	3.8
24	17.8	25.5	20.2	69.3	0.0	5.8	5.8	5.4
25	16.4	26.6	20.0	74.0	2.4	0.0	2.4	7.2
26	16.0	23.6	19.4	63.0	0.0	0.0	0.0	5.7
27	13.5	24.4	19.0	67.7	0.0	18.6	18.6	6.0
28	15.0	22.8	18.6	76.3	1.4	0.0	1.4	0.0
29	14.5	25.4	19.7	70.3	0.0	0.0	0.0	5.5
30	15.4	26.5	20.2	67.7	0.0	0.0	0.0	8.2
31	16.6	27.2	21.2	67.0	2.3	0.0	2.3	7.4
Total:					13.3	36.8	50.1	161.0
Promedio:	17.9	26.6	20.8	70.7				

Agosto	Temperatura (°C)			Hum. Rel.(%)	Precipitación (mm)			Brillo Sol.(h)
	Min.	Máx.	Med.		Día	Noche	Total	
1	16.5	28.5	22.2	65.7	0.0	0.0	0.0	7.5
2	17.4	26.8	20.4	69.3	0.0	0.0	0.0	8.3
3	12.4	29.0	20.7	64.7	0.0	0.0	0.0	9.4
4	15.7	26.3	20.5	67.3	0.0	0.0	0.0	6.5
5	16.0	27.4	20.8	68.0	0.0	0.0	0.0	7.0
6	15.3	28.7	21.0	67.7	0.0	0.0	0.0	7.4
7	17.4	26.4	21.0	68.7	0.0	0.0	0.0	6.9
8	18.7	26.0	20.2	74.3	0.4	0.0	0.4	4.1
9	17.0	28.3	21.6	68.3	0.0	0.0	0.0	6.4
10	16.5	27.0	21.6	70.0	0.0	0.0	0.0	6.4
11	18.3	25.5	20.0	74.7	0.0	0.0	0.0	0.9
12	15.8	27.8	20.6	69.7	0.0	0.0	0.0	9.3
13	19.0	27.7	21.9	66.0	0.0	0.0	0.0	8.5
14	18.5	28.1	21.9	70.0	0.0	0.0	0.0	8.1
15	18.2	27.6	21.6	67.3	0.1	0.7	0.8	7.8
16	15.8	26.6	20.0	75.0	0.3	0.0	0.3	5.2
17	16.8	26.7	20.4	73.0	36.4	0.5	36.9	4.7
18	17.4	25.4	19.9	75.7	1.0	0.0	1.0	2.6
19	15.9	27.2	20.8	72.3	0.0	0.4	0.4	7.2
20	17.8	26.8	21.1	69.7	0.0	0.0	0.0	5.9
21	17.8	26.3	20.9	70.0	0.0	0.0	0.0	6.0
22	16.5	29.5	21.9	64.0	0.0	0.0	0.0	8.1
23	17.9	28.0	21.0	64.3	0.0	0.0	0.0	9.4
24	17.6	28.5	21.0	67.7	0.0	9.5	9.5	6.8
25	17.2	22.5	19.0	74.0	2.2	0.0	2.2	0.5
26	15.8	25.2	19.6	73.3	0.0	0.4	0.4	2.3
27	16.6	26.0	20.0	71.7	0.0	0.8	0.8	4.0
28	16.8	29.2	21.3	68.3	0.0	0.0	0.0	6.1
29	16.6	29.6	20.9	67.0	0.0	0.5	0.5	5.4
30	14.8	27.4	20.4	65.3	0.0	0.0	0.0	7.0
31	16.5	28.2	20.5	71.7	0.0	9.8	9.8	7.0
Total:					40.4	22.6	63.0	192.7
Promedio:	16.8	27.2	20.8	69.5				

Estación: Julio Fernández
Año : 2006

Dpto: Valle
Mpio: Restrepo

Latitud : 3° 49' N
Longitud: 76° 32' W
Altitud: 1381 m

Septiembre	Temperatura (°C)			Hum. Rel.(%)	Precipitación (mm)			Brillo Sol.(h)
	Min.	Máx.	Med.		Día	Noche	Total	
1	17.5	25.8	20.2	72.0	0.0	0.0	0.0	6.5
2	16.8	26.3	20.0	73.7	0.0	0.0	0.0	8.4
3	18.0	26.0	19.7	73.0	0.0	1.1	1.1	6.5
4	17.0	26.2	20.4	66.7	0.0	0.0	0.0	5.0
5	14.5	28.0	20.8	66.7	0.0	0.0	0.0	6.8
6	15.4	27.6	20.6	69.7	0.0	0.5	0.5	6.3
7	18.0	27.0	20.4	71.7	37.0	0.0	37.0	3.9
8	16.0	27.5	20.4	70.3	0.0	0.0	0.0	9.1
9	18.4	27.0	21.6	65.0	0.0	0.0	0.0	5.0
10	16.7	26.6	20.1	74.0	0.3	0.0	0.3	3.3
11	18.3	24.0	19.8	77.3	0.7	0.0	0.7	1.7
12	17.0	26.4	20.7	71.0	0.0	0.0	0.0	5.3
13	17.5	24.5	19.6	79.0	11.5	0.0	11.5	1.1
14	15.0	26.5	19.7	75.7	0.0	0.0	0.0	8.3
15	17.0	24.6	20.1	70.0	1.9	0.0	1.9	4.3
16	15.9	28.0	21.1	67.7	0.0	0.0	0.0	5.7
17	18.0	24.5	20.3	72.3	19.4	0.0	19.4	4.5
18	17.0	24.4	19.5	78.0	0.7	0.0	0.7	2.5
19	15.8	27.9	20.8	66.7	0.0	0.0	0.0	4.8
20	16.2	25.3	20.4	68.0	0.0	0.0	0.0	9.1
21	17.9	25.8	20.8	72.0	0.0	0.0	0.0	7.9
22	15.6	26.5	20.2	70.7	0.0	0.0	0.0	2.6
23	16.4	27.9	21.3	70.3	0.0	0.0	0.0	8.8
24	18.1	25.5	20.6	72.0	0.0	0.0	0.0	4.3
25	16.5	27.3	20.6	72.3	0.0	0.0	0.0	9.5
26	18.3	29.6	22.1	62.0	0.0	0.0	0.0	0.0
27	16.6	28.9	21.9	70.0	0.0	0.0	0.0	9.0
28	18.0	26.1	21.4	66.3	0.0	0.0	0.0	5.1
29	16.2	26.4	20.8	71.3	0.0	0.0	0.0	7.7
30	18.6	25.7	20.8	68.0	0.0	0.0	0.0	9.6
31								
Total:					71.5	1.6	73.1	172.6
Promedio:	16.9	26.5	20.6	70.8				

Octubre	Temperatura (°C)			Hum. Rel.(%)	Precipitación (mm)			Brillo Sol.(h)
	Min.	Máx.	Med.		Día	Noche	Total	
1	17.8	26.8	20.9	75.7	0.0	37.4	37.4	7.6
2	17.7	27.4	20.5	67.0	0.0	0.0	0.0	7.0
3	17.5	26.5	20.9	70.0	0.0	77.2	77.2	7.0
4	17.4	28.0	20.4	73.0	0.0	0.0	0.0	8.2
5	18.3	27.0	21.5	71.0	0.0	0.0	0.0	8.1
6	18.4	27.5	21.9	69.7	0.0	0.0	0.0	9.0
7	19.0	27.0	21.9	67.3	0.0	0.0	0.0	5.8
8	18.5	26.8	21.2	74.7	0.0	0.0	0.0	5.6
9	19.0	25.8	20.4	80.3	0.1	0.3	0.4	3.5
10	17.4	27.0	20.6	75.3	0.0	17.8	17.8	3.6
11	17.5	22.5	19.1	79.7	0.0	0.0	0.0	0.1
12	16.5	27.0	19.8	75.7	0.0	0.0	0.0	4.1
13	17.8	25.6	19.9	75.3	6.4	3.6	10.0	0.7
14	16.6	21.6	18.4	83.0	3.9	0.0	3.9	0.0
15	17.3	25.8	19.8	77.0	0.5	3.6	4.1	4.7
16	17.5	25.2	19.8	69.0	0.0	0.0	0.0	3.0
17	15.4	24.0	18.2	84.3	14.9	0.1	15.0	0.4
18	15.8	26.0	19.6	66.7	0.0	0.0	0.0	4.4
19	16.0	25.0	19.8	63.3	0.0	0.0	0.0	6.5
20	11.2	25.0	18.8	62.3	0.0	0.0	0.0	10.1
21	14.2	28.4	20.3	62.7	0.0	0.0	0.0	9.6
22	16.3	26.5	20.7	60.7	0.0	0.0	0.0	6.5
23	17.6	25.5	20.2	73.3	3.4	9.3	12.7	4.3
24	17.8	26.5	21.1	68.0	0.0	0.0	0.0	8.5
25	17.5	26.8	20.3	74.0	0.0	0.0	0.0	7.4
26	17.0	25.4	20.0	75.7	1.6	0.0	1.6	2.9
27	17.4	27.8	21.1	68.7	0.0	0.0	0.0	7.7
28	18.5	23.3	20.0	73.3	0.0	0.2	0.2	1.6
29	17.4	26.5	19.5	88.0	10.5	18.6	29.1	5.5
30	17.7	24.0	20.0	69.7	2.9	0.0	2.9	1.0
31	14.4	26.9	19.6	77.3	4.7	0.7	5.4	4.7
Total:					48.9	168.8	217.7	159.1
Promedio:	17.0	26.0	20.2	72.6				

Estación: Julio Fernández
Año : 2006

Dpto: Valle
Mpio: Restrepo

Latitud : 3° 49' N
Longitud: 76° 32' W
Altitud: 1381 m

Noviembre	Temperatura (°C)			Hum. Rel.(%)	Precipitación (mm)			Brillo Sol.(h)
	Min.	Máx.	Med.		Día	Noche	Total	
1	17.0	21.8	19.2	76.3	2.0	0.0	2.0	3.0
2	16.0	26.5	20.1	69.3	0.0	0.0	0.0	4.2
3	18.4	26.4	20.8	71.3	0.0	5.6	5.6	7.5
4	18.6	28.5	21.3	69.0	0.0	0.0	0.0	5.0
5	17.0	22.0	19.2	69.3	1.4	0.2	1.6	3.9
6	15.5	25.9	19.8	73.7	1.5	2.1	3.6	5.4
7	17.5	25.8	20.4	65.0	0.0	0.0	0.0	4.3
8	16.5	24.5	19.4	74.7	29.6	0.9	30.5	0.4
9	17.4	25.7	20.3	70.0	0.0	0.9	0.9	4.1
10	18.0	28.5	21.6	72.3	1.0	0.0	1.0	3.9
11	18.7	24.1	20.3	60.7	0.0	0.0	0.0	3.2
12	16.2	26.3	18.5	92.7	16.6	2.1	18.7	2.4
13	15.5	25.6	19.4	76.3	3.0	1.0	4.0	3.5
14	17.5	21.8	18.6	78.3	0.3	0.0	0.3	0.2
15	16.0	23.1	18.8	72.0	0.0	0.0	0.0	3.1
16	14.4	27.4	19.9	72.3	0.0	0.3	0.3	3.5
17	16.5	28.5	20.6	70.7	0.2	0.1	0.3	2.4
18	17.5	26.6	20.5	70.7	8.2	3.8	12.0	3.5
19	17.6	27.6	20.9	71.3	0.6	7.5	8.1	3.3
20	17.5	27.0	20.6	71.0	3.8	0.0	3.8	5.2
21	16.9	25.0	19.4	75.3	0.0	9.2	9.2	1.4
22	17.5	27.8	20.2	71.0	15.1	0.0	15.1	2.1
23	16.0	26.0	20.3	72.7	0.0	0.0	0.0	6.9
24	17.2	26.2	20.4	67.3	0.0	0.0	0.0	6.8
25	16.6	26.0	20.2	75.3	1.8	0.6	2.4	5.5
26	17.5	25.8	19.5	85.7	9.5	0.0	9.5	5.4
27	18.7	25.9	20.0	85.3	2.5	0.0	2.5	4.3
28	17.9	26.6	20.8	71.3	0.8	11.1	11.9	6.4
29	17.6	26.4	20.4	72.3	1.6	0.0	1.6	5.3
30	16.5	26.9	20.3	71.0	0.0	0.0	0.0	6.6
31								
Total:					99.5	45.4	144.9	122.7
Promedio:	17.1	25.9	20.1	73.1				

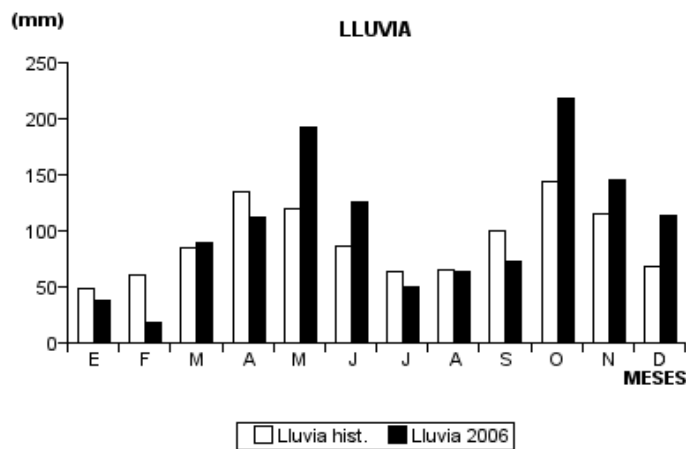
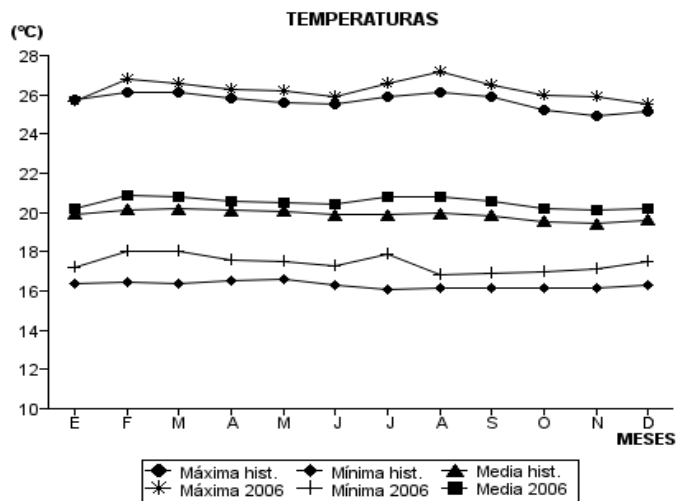
Diciembre	Temperatura (°C)			Hum. Rel.(%)	Precipitación (mm)			Brillo Sol.(h)
	Min.	Máx.	Med.		Día	Noche	Total	
1	18.5	26.2	20.6	75.0	0.0	0.3	0.3	3.9
2	18.4	23.5	19.9	71.3	0.0	0.0	0.0	0.0
3	16.5	27.2	20.7	68.3	0.0	0.0	0.0	4.2
4	17.2	26.5	21.3	70.3	0.2	0.3	0.5	4.2
5	18.6	25.5	20.5	76.0	2.0	1.0	3.0	2.3
6	18.3	26.0	21.0	72.0	0.0	6.2	6.2	4.5
7	17.4	23.5	19.4	80.7	12.4	0.0	12.4	0.1
8	16.5	24.8	19.6	76.0	1.1	4.7	5.8	2.9
9	17.8	22.5	19.1	71.7	9.2	0.0	9.2	0.4
10	16.5	26.5	20.3	73.7	0.0	0.0	0.0	6.3
11	17.7	26.0	20.5	73.3	0.0	15.9	15.9	6.8
12	17.0	23.1	18.7	73.3	2.4	0.0	2.4	4.9
13	14.7	25.5	19.2	71.0	0.0	1.8	1.8	6.1
14	17.3	25.0	19.6	83.0	0.9	0.0	0.9	3.6
15	17.9	26.0	20.3	77.0	0.0	0.3	0.3	5.2
16	17.5	25.3	20.1	69.3	0.0	2.7	2.7	6.6
17	15.4	26.0	19.8	72.7	0.0	0.0	0.0	8.1
18	17.5	26.0	20.8	71.7	0.0	4.8	4.8	6.2
19	17.8	25.5	20.0	73.7	0.0	2.5	2.5	2.3
20	17.4	20.5	18.5	86.3	6.0	1.1	7.1	0.0
21	16.7	24.3	19.6	79.0	0.7	0.0	0.7	2.1
22	17.5	25.5	20.4	72.7	0.0	0.0	0.0	7.1
23	18.4	25.8	20.5	74.3	0.0	0.0	0.0	5.5
24	18.4	25.6	20.5	73.3	0.3	1.3	1.6	3.6
25	17.5	26.0	20.6	70.7	0.0	17.9	17.9	5.6
26	17.4	27.4	20.4	72.3	15.6	2.7	18.3	4.2
27	16.5	26.2	19.7	72.0	0.0	0.0	0.0	7.9
28	18.1	26.8	20.6	71.3	0.0	0.0	0.0	6.9
29	18.5	28.5	21.6	72.0	0.0	0.0	0.0	6.7
30	18.8	25.8	21.0	73.0	0.0	0.0	0.0	2.6
31	17.7	26.2	21.0	74.0	0.0	0.0	0.0	3.5
Total:					50.8	63.5	114.3	134.3
Promedio:	17.5	25.5	20.2	73.9				

Estación: Julio Fernández
Año : 2006

Dpto: Valle
Mpio: Restrepo

Latitud : 3° 49' N
Longitud: 76° 32' W
Altitud: 1381 m

MES	TEMPERATURA (°C)					PRECIPITACIÓN			
	Mín. Med.	Máx. Med.	Media	Max. Abs.	Mín. Abs.	Hum. Rel.(%)	Total mm.	Dias Lluvia	Brillo Sol.(h)
Enero	17.2	25.7	20.2	28.5	14.2	74.5	37.3	15	139.9
Febrero	18.0	26.8	20.9	28.6	16.1	71.0	18.2	9	137.9
Marzo	18.0	26.6	20.8	30.0	16.4	72.5	89.5	18	116.1
Abril	17.6	26.3	20.6	28.4	15.0	73.6	111.6	20	120.8
Mayo	17.5	26.2	20.5	29.2	14.5	75.0	192.9	22	134.1
Junio	17.3	25.9	20.4	28.6	15.1	72.9	125.4	16	143.7
Julio	17.9	26.6	20.8	29.0	13.5	70.7	50.1	9	161.0
Agosto	16.8	27.2	20.8	29.6	12.4	69.5	63.0	12	192.7
Septiembre	16.9	26.5	20.6	29.6	14.5	70.8	73.1	9	172.6
Octubre	17.0	26.0	20.2	28.4	11.2	72.6	217.7	14	159.1
Noviembre	17.1	25.9	20.1	28.5	14.4	73.1	144.9	22	122.7
Diciembre	17.5	25.5	20.2	28.5	14.7	73.9	114.3	20	134.3
Promedio:	17.4	26.3	20.5			72.5			
Absoluta:				30.0	11.2				
Total:							1238.0	186	1734.9



Estación: La Sirena
Año : 2006

Dpto: Valle
Mpio: Sevilla

Latitud : 4° 17' N
Longitud: 75° 54' W
Altitud: 1519 m

Enero	Temperatura (°C)			Hum. Rel.(%)	Precipitación (mm)			Brillo Sol.(h)
	Min.	Máx.	Med.		Día	Noche	Total	
1	16.7	27.2	20.5	76.7	0.0	0.0	0.0	5.0
2	17.0	25.0	19.9	77.7	0.0	0.0	0.0	3.1
3	16.4	22.6	18.3	85.7	9.0	18.0	27.0	1.3
4	15.5	22.3	18.3	80.3	3.0	5.0	8.0	1.1
5	15.8	22.5	17.7	89.3	0.0	0.5	0.5	1.3
6	15.6	23.4	18.0	86.0	8.0	12.0	20.0	1.7
7	15.2	22.0	17.8	90.0	0.0	0.0	0.0	1.1
8	16.5	26.5	20.4	76.0	0.0	0.5	0.5	3.3
9	17.0	25.4	20.3	78.3	0.0	0.0	0.0	2.1
10	17.2	26.5	19.8	81.3	16.0	24.0	40.0	4.9
11	17.3	25.6	20.8	78.3	0.0	0.0	0.0	2.7
12	17.2	26.6	21.0	77.0	0.0	0.0	0.0	4.3
13	17.5	27.0	21.6	75.0	0.0	0.0	0.0	5.9
14	17.0	26.1	20.2	84.7	0.0	0.0	0.0	4.8
15	16.6	24.0	18.7	88.7	8.0	20.0	28.0	0.8
16	16.8	23.4	19.4	85.7	0.0	0.0	0.0	1.3
17	16.5	26.6	20.2	78.3	0.0	0.0	0.0	3.4
18	16.6	24.6	19.8	78.0	0.5	0.0	0.5	2.2
19	16.8	25.7	20.7	76.7	0.0	0.0	0.0	5.3
20	17.3	24.8	21.1	71.7	0.0	0.0	0.0	2.6
21	16.5	24.5	20.1	81.0	0.0	0.0	0.0	4.4
22	16.2	27.5	21.6	71.7	0.0	0.0	0.0	4.6
23	17.5	27.1	21.6	77.3	0.0	0.0	0.0	3.5
24	17.8	25.0	21.0	77.0	0.0	0.0	0.0	2.2
25	17.5	27.6	21.8	76.7	0.0	0.0	0.0	5.8
26	18.0	27.8	22.7	74.7	0.0	0.0	0.0	4.7
27	18.2	25.4	20.6	84.0	6.6	0.0	6.6	0.3
28	16.0	27.0	21.1	79.7	0.0	41.0	41.0	5.0
29	16.3	24.8	20.7	80.7	0.0	0.0	0.0	3.5
30	17.6	25.7	21.3	82.7	0.0	0.0	0.0	3.0
31	17.5	24.8	19.8	83.3	21.4	0.0	21.4	1.3
Total:					72.5	121.0	193.5	96.5
Promedio:	16.8	25.3	20.2	80.1				

Febrero	Temperatura (°C)			Hum. Rel.(%)	Precipitación (mm)			Brillo Sol.(h)
	Min.	Máx.	Med.		Día	Noche	Total	
1	17.3	24.8	20.3	82.7	6.0	0.0	6.0	2.4
2	17.6	24.4	20.5	84.3	0.0	0.0	0.0	1.5
3	17.9	25.0	21.0	80.3	0.0	0.0	0.0	1.1
4	17.5	22.3	19.2	91.3	20.0	6.0	26.0	0.2
5	16.7	20.5	18.4	87.7	0.5	0.0	0.5	0.0
6	17.0	23.5	20.6	80.3	0.0	1.0	1.0	0.7
7	17.4	24.6	20.0	82.3	0.0	1.0	1.0	2.5
8	16.6	26.3	21.4	75.0	0.0	0.0	0.0	4.2
9	17.2	26.6	21.4	76.7	0.0	0.0	0.0	4.0
10	17.5	26.8	21.7	78.3	0.0	0.0	0.0	6.2
11	17.8	27.0	21.9	76.3	0.0	0.0	0.0	4.8
12	18.0	27.5	21.9	76.0	0.0	0.4	0.4	4.4
13	17.6	27.9	21.4	77.0	0.0	0.0	0.0	6.4
14	17.4	28.5	23.2	65.7	0.0	0.0	0.0	7.4
15	17.2	27.6	22.2	67.3	0.0	0.0	0.0	8.4
16	17.0	27.8	22.5	64.0	0.0	0.0	0.0	6.4
17	17.4	25.8	21.4	74.0	0.0	0.0	0.0	5.9
18	17.2	27.1	22.2	69.0	0.0	0.0	0.0	4.3
19	18.5	26.6	21.6	77.0	0.0	0.0	0.0	3.6
20	18.6	28.0	21.7	75.3	0.0	0.0	0.0	3.5
21	17.4	26.9	21.2	74.3	0.0	0.0	0.0	4.1
22	16.4	26.6	21.0	72.7	0.0	0.0	0.0	4.9
23	16.8	27.4	21.8	72.0	0.0	0.0	0.0	8.5
24	17.6	27.8	21.9	76.3	0.0	0.0	0.0	4.9
25	18.2	25.6	21.4	78.0	0.0	0.0	0.0	2.8
26	17.9	24.3	20.0	88.3	37.2	1.2	38.4	0.4
27	17.3	25.4	19.7	83.3	27.9	0.0	27.9	1.8
28	16.0	26.2	21.3	76.7	0.0	0.0	0.0	6.3
29								
30								
31								
Total:					91.6	9.6	101.2	111.6
Promedio:	17.4	26.0	21.2	77.2				

Estación: La Sirena
Año : 2006

Dpto: Valle
Mpio: Sevilla

Latitud : 4° 17' N
Longitud: 75° 54' W
Altitud: 1519 m

Marzo	Temperatura (°C)			Hum. Rel.(%)	Precipitación (mm)			Brillo Sol.(h)
	Min.	Máx.	Med.		Día	Noche	Total	
1	16.0	28.5	21.1	72.7	38.2	0.0	38.2	5.2
2	17.0	27.6	21.6	75.3	0.0	0.0	0.0	6.5
3	17.8	27.5	22.0	73.7	0.0	0.0	0.0	4.4
4	18.0	26.6	22.1	71.0	0.0	0.0	0.0	2.7
5	18.1	27.7	21.5	81.7	12.8	0.0	12.8	4.9
6	18.5	24.7	21.0	85.0	0.0	31.2	31.2	1.8
7	17.4	24.8	20.0	82.7	3.8	2.6	6.4	1.6
8	16.7	22.1	18.9	92.7	0.5	17.4	17.9	0.2
9	16.8	22.8	19.1	86.0	3.9	0.2	4.1	0.3
10	17.1	25.4	20.4	79.7	0.0	0.0	0.0	1.2
11	17.6	24.4	20.0	86.3	7.1	0.0	7.1	1.6
12	17.5	24.8	19.9	88.3	0.5	14.3	14.8	2.0
13	16.7	26.4	20.0	85.7	0.0	0.0	0.0	4.3
14	16.6	26.5	20.2	80.3	21.7	34.2	55.9	3.8
15	16.5	23.0	19.2	82.3	0.0	0.0	0.0	0.6
16	16.8	24.6	21.0	72.7	0.0	0.0	0.0	1.3
17	17.2	24.3	20.2	74.3	7.6	33.9	41.5	4.8
18	15.2	25.8	20.6	77.0	6.6	0.0	6.6	3.2
19	17.5	24.5	20.4	80.7	2.9	0.0	2.9	1.2
20	17.3	24.8	19.9	84.3	2.8	0.0	2.8	2.6
21	16.6	25.0	20.0	83.0	1.3	0.9	2.2	2.8
22	17.0	24.0	19.4	84.0	3.0	1.9	4.9	1.5
23	16.6	25.0	20.1	81.0	0.0	15.9	15.9	0.6
24	15.2	24.0	19.1	79.3	0.0	0.0	0.0	2.4
25	17.0	23.6	19.8	85.0	0.0	0.0	0.0	0.6
26	17.4	24.2	20.8	79.3	0.0	0.0	0.0	2.5
27	17.0	24.0	19.0	91.3	1.2	0.0	1.2	2.8
28	18.0	27.3	21.9	75.3	0.0	0.0	0.0	3.8
29	17.9	28.0	22.0	76.3	0.0	0.0	0.0	6.2
30	16.7	26.6	21.6	74.7	23.4	0.0	23.4	3.5
31	17.6	24.8	20.1	86.0	1.1	2.6	3.7	1.4
Total:					138.4	155.1	293.5	82.3
Promedio:	17.1	25.3	20.4	80.9				

Abril	Temperatura (°C)			Hum. Rel.(%)	Precipitación (mm)			Brillo Sol.(h)
	Min.	Máx.	Med.		Día	Noche	Total	
1	17.0	25.0	21.0	78.3	3.7	14.5	18.2	4.0
2	16.8	27.0	20.9	81.3	0.1	0.0	0.1	3.1
3	17.7	25.5	20.2	81.3	12.9	0.0	12.9	2.7
4	16.4	21.3	18.1	89.7	9.2	0.8	10.0	0.3
5	16.5	24.2	19.0	82.7	18.1	0.7	18.8	0.7
6	16.6	24.6	20.4	78.7	0.0	5.2	5.2	1.1
7	17.8	24.8	19.4	94.3	5.5	0.0	5.5	1.0
8	17.2	26.6	21.2	79.7	0.1	9.6	9.7	4.7
9	15.8	26.4	20.6	76.7	0.0	0.0	0.0	3.6
10	15.6	26.2	20.2	84.3	0.0	0.0	0.0	3.0
11	17.0	27.8	21.7	68.7	0.0	43.9	43.9	5.7
12	16.2	21.2	17.5	92.0	5.7	0.0	5.7	1.1
13	16.0	25.2	19.8	78.7	0.0	28.9	28.9	2.8
14	15.8	23.8	19.4	81.3	0.0	0.0	0.0	3.1
15	16.4	25.6	21.2	74.7	0.0	0.0	0.0	6.4
16	17.5	25.9	20.3	82.3	4.0	0.1	4.1	4.2
17	17.8	24.8	20.2	85.3	0.5	4.0	4.5	2.0
18	17.2	25.0	19.5	85.7	5.9	1.9	7.8	1.8
19	16.0	26.6	21.0	78.7	0.4	0.0	0.4	7.2
20	18.2	25.4	20.3	85.3	0.0	0.0	0.0	2.5
21	16.9	27.7	22.0	77.0	0.0	0.0	0.0	7.2
22	18.8	27.5	22.1	77.7	0.0	0.0	0.0	5.7
23	18.4	25.2	20.0	85.0	0.0	0.0	0.0	1.4
24	16.9	27.0	20.3	82.7	0.0	47.0	47.0	5.2
25	15.8	25.6	20.4	84.3	0.0	24.8	24.8	4.7
26	16.8	23.5	18.8	85.7	14.0	0.0	14.0	1.6
27	16.6	24.8	19.9	81.0	0.0	0.0	0.0	3.9
28	16.9	25.0	20.2	81.7	0.0	12.0	12.0	3.8
29	17.4	24.8	19.8	82.3	18.0	1.0	19.0	1.7
30	17.5	24.6	19.4	86.7	0.5	1.0	1.5	0.5
31								
Total:					98.6	195.4	294.0	96.7
Promedio:	16.9	25.3	20.2	82.1				

Estación: La Sirena
Año : 2006

Dpto: Valle
Mpio: Sevilla

Latitud : 4° 17' N
Longitud: 75° 54' W
Altitud: 1519 m

Mayo	Temperatura (°C)			Hum. Rel.(%)	Precipitación (mm)			Brillo Sol.(h)
	Min.	Máx.	Med.		Día	Noche	Total	
1	17.2	26.6	20.4	82.0	0.6	0.0	0.6	4.0
2	17.0	24.4	19.3	78.7	2.8	0.0	2.8	2.2
3	17.4	26.4	20.8	76.0	0.0	38.7	38.7	5.6
4	17.0	23.7	20.5	83.7	0.0	43.3	43.3	1.7
5	16.4	24.2	19.0	89.3	0.0	0.0	0.0	1.3
6	17.3	24.9	19.8	84.0	5.7	0.1	5.8	0.8
7	17.0	24.2	20.2	86.3	0.6	35.2	35.8	1.8
8	16.8	23.4	19.8	87.3	2.5	24.0	26.5	0.0
9	16.5	22.8	17.5	92.0	5.7	0.0	5.7	0.9
10	16.0	25.8	19.8	81.7	0.1	0.4	0.5	2.2
11	17.0	25.2	20.8	79.7	11.5	53.4	64.9	3.2
12	16.5	26.2	20.8	76.7	0.0	0.0	0.0	5.2
13	17.4	27.1	21.1	79.3	0.0	2.0	2.0	6.1
14	16.8	27.5	22.4	70.7	0.0	0.0	0.0	9.1
15	18.4	27.0	21.6	73.3	1.5	0.0	1.5	3.5
16	17.5	26.4	19.8	81.0	43.0	11.0	54.0	2.6
17	16.7	24.8	19.7	80.0	1.4	0.0	1.4	2.9
18	17.2	26.9	21.3	77.0	0.0	25.4	25.4	4.0
19	16.5	22.7	19.0	84.7	0.0	0.0	0.0	0.9
20	15.8	24.6	21.1	75.3	0.0	5.1	5.1	5.1
21	16.9	25.9	20.2	78.7	0.5	0.0	0.5	4.3
22	16.5	27.6	21.0	78.3	1.2	0.0	1.2	8.4
23	17.0	27.3	22.0	69.7	0.0	0.0	0.0	9.0
24	17.5	23.7	20.5	86.0	0.3	0.4	0.7	0.8
25	17.7	26.4	21.0	75.7	0.0	0.3	0.3	4.7
26	17.5	25.4	21.0	80.0	0.0	0.0	0.0	2.0
27	17.4	26.4	21.7	75.0	0.0	0.0	0.0	5.9
28	18.0	25.4	20.6	81.7	0.0	0.5	0.5	5.0
29	18.0	24.8	19.9	81.3	32.9	0.0	32.9	4.1
30	17.4	27.7	21.4	80.0	0.0	0.0	0.0	6.1
31	17.5	27.5	21.5	78.3	1.8	3.1	4.9	5.7
Total:					112.1	242.9	355.0	119.1
Promedio:	17.1	25.6	20.5	80.1				

Junio	Temperatura (°C)			Hum. Rel.(%)	Precipitación (mm)			Brillo Sol.(h)
	Min.	Máx.	Med.		Día	Noche	Total	
1	17.6	23.7	19.8	88.7	0.9	0.1	1.0	0.5
2	16.8	25.0	20.8	80.7	0.0	32.0	32.0	1.9
3	15.6	24.6	19.5	83.7	0.3	0.0	0.3	3.7
4	16.5	24.5	18.8	83.3	51.0	6.4	57.4	2.3
5	15.0	25.0	19.0	83.0	0.0	3.9	3.9	3.6
6	16.4	23.8	19.3	84.0	2.0	2.8	4.8	1.8
7	16.5	20.2	17.7	93.0	4.8	0.9	5.7	0.0
8	16.2	23.8	18.9	85.3	0.7	0.7	1.4	1.9
9	17.0	22.1	18.8	84.0	1.5	0.0	1.5	0.8
10	16.0	23.0	18.7	86.7	0.0	0.0	0.0	1.4
11	16.6	24.0	19.5	87.0	0.0	0.0	0.0	2.7
12	15.8	26.6	20.3	80.7	0.2	0.0	0.2	3.5
13	15.9	24.8	20.1	88.3	3.0	3.9	6.9	4.5
14	15.0	25.3	19.4	82.3	0.0	26.3	26.3	4.3
15	16.0	24.8	19.8	83.0	0.0	0.0	0.0	4.3
16	17.3	25.2	20.4	77.7	0.0	0.0	0.0	4.0
17	17.0	26.3	21.0	80.7	1.5	0.0	1.5	4.7
18	17.2	27.1	21.8	75.3	0.0	0.0	0.0	6.1
19	17.3	26.8	21.4	77.3	0.0	0.0	0.0	6.2
20	17.5	25.4	20.5	77.7	0.0	0.0	0.0	5.5
21	17.8	24.1	20.3	85.0	0.0	0.0	0.0	1.4
22	17.6	27.4	21.0	74.7	0.0	0.0	0.0	7.0
23	18.0	26.6	21.6	76.7	0.0	0.0	0.0	7.3
24	17.0	27.0	21.7	78.0	0.0	0.0	0.0	6.2
25	18.0	28.0	22.4	72.7	0.0	0.0	0.0	6.5
26	18.3	26.6	21.8	78.3	0.0	0.0	0.0	7.0
27	18.4	26.0	21.8	80.3	0.0	0.0	0.0	3.9
28	18.5	28.2	22.3	71.7	0.0	0.0	0.0	7.0
29	18.0	28.8	23.5	65.3	0.0	0.0	0.0	9.5
30	18.2	29.8	23.4	68.3	0.0	0.0	0.0	9.7
31								
Total:					65.9	77.0	142.9	129.2
Promedio:	17.0	25.5	20.5	80.4				

Estación: La Sirena
Año : 2006

Dpto: Valle
Mpio: Sevilla

Latitud : 4° 17' N
Longitud: 75° 54' W
Altitud: 1519 m

Julio	Temperatura (°C)			Hum. Rel.(%)	Precipitación (mm)			Brillo Sol.(h)
	Min.	Máx.	Med.		Día	Noche	Total	
1	18.0	28.0	22.8	66.7	0.0	0.0	0.0	7.9
2	19.0	27.5	22.8	74.7	0.0	0.0	0.0	3.5
3	18.9	27.0	22.5	76.0	0.0	0.0	0.0	5.4
4	18.4	25.6	21.1	76.0	0.0	0.0	0.0	1.7
5	17.5	26.4	21.4	70.7	0.0	0.0	0.0	4.1
6	18.0	27.8	21.6	80.0	0.0	0.0	0.0	6.3
7	17.8	25.2	21.4	80.7	0.0	0.0	0.0	3.8
8	17.3	28.5	22.5	73.3	0.0	0.0	0.0	6.6
9	17.9	27.2	22.7	72.0	0.0	0.0	0.0	6.2
10	17.4	28.6	21.8	73.7	0.0	0.0	0.0	8.9
11	17.5	29.3	22.8	71.3	0.0	0.0	0.0	6.5
12	18.2	27.8	22.7	75.0	0.0	0.0	0.0	6.5
13	18.8	26.9	21.4	82.0	0.0	0.0	0.0	4.2
14	18.0	27.0	22.1	74.7	0.0	8.4	8.4	5.0
15	17.2	26.2	21.2	79.7	0.6	0.0	0.6	5.5
16	18.2	26.0	22.1	68.0	0.0	0.0	0.0	4.6
17	17.4	25.8	21.8	69.3	0.0	0.0	0.0	4.9
18	18.0	26.7	21.9	76.7	0.0	0.0	0.0	3.8
19	17.5	27.0	22.0	65.7	0.0	0.0	0.0	5.9
20	18.3	27.6	22.2	67.7	0.0	0.0	0.0	6.5
21	17.5	26.6	20.6	81.7	1.4	9.7	11.1	4.0
22	17.6	25.4	20.6	80.7	0.0	0.0	0.0	2.0
23	17.9	27.8	21.4	72.7	0.0	0.0	0.0	5.7
24	17.5	27.7	20.5	77.3	0.0	0.0	0.0	4.9
25	17.3	26.6	20.7	81.0	2.8	0.6	3.4	8.1
26	16.5	24.0	18.7	87.0	5.5	2.6	8.1	2.2
27	15.4	24.8	19.6	77.0	5.0	39.1	44.1	2.7
28	15.5	21.6	18.2	82.7	17.2	0.0	17.2	0.0
29	15.4	25.5	20.7	70.3	0.0	0.0	0.0	4.1
30	17.0	26.8	20.9	74.0	0.0	0.0	0.0	6.5
31	16.8	28.2	22.0	69.3	0.0	0.0	0.0	6.9
Total:					32.5	60.4	92.9	154.9
Promedio:	17.5	26.7	21.4	75.1				

Agosto	Temperatura (°C)			Hum. Rel.(%)	Precipitación (mm)			Brillo Sol.(h)
	Min.	Máx.	Med.		Día	Noche	Total	
1	17.6	28.5	23.2	67.3	0.0	0.0	0.0	8.7
2	18.2	29.4	23.3	53.3	0.0	0.0	0.0	8.6
3	16.6	29.8	23.8	42.7	0.0	0.0	0.0	9.7
4	16.4	25.8	22.2	67.0	0.0	0.0	0.0	6.6
5	17.4	27.2	22.5	69.0	0.0	0.0	0.0	9.0
6	17.5	27.8	23.4	62.0	0.0	0.0	0.0	9.7
7	18.2	26.6	21.5	77.7	0.0	0.0	0.0	5.4
8	17.4	26.2	21.2	79.3	0.3	5.7	6.0	2.9
9	17.7	28.4	21.0	76.7	0.0	0.0	0.0	6.6
10	18.0	28.2	22.3	70.3	0.0	0.0	0.0	7.6
11	18.6	25.0	21.5	78.7	0.0	0.0	0.0	1.1
12	18.0	29.5	22.2	69.0	0.0	0.0	0.0	7.7
13	17.4	28.0	23.4	68.3	0.0	0.0	0.0	6.1
14	17.5	29.6	22.9	69.3	0.0	0.0	0.0	9.0
15	18.8	27.2	21.5	76.0	17.3	0.0	17.3	3.4
16	16.8	26.6	20.6	81.0	2.7	0.0	2.7	6.4
17	18.0	27.0	20.8	82.3	0.8	4.6	5.4	3.4
18	17.2	25.0	19.7	84.3	0.4	0.2	0.6	2.0
19	16.6	26.8	22.4	71.3	0.0	0.0	0.0	8.3
20	18.5	26.2	21.9	75.0	0.0	0.0	0.0	6.0
21	17.7	27.3	21.9	70.7	0.0	0.0	0.0	5.9
22	17.5	27.4	22.4	65.3	0.0	0.0	0.0	7.2
23	17.8	27.6	22.8	68.0	0.0	0.0	0.0	7.0
24	18.3	27.5	22.3	73.3	0.0	0.0	0.0	5.7
25	16.5	20.8	18.6	95.3	20.0	0.7	20.7	0.2
26	15.8	23.1	20.0	81.3	0.1	1.4	1.5	2.4
27	16.9	26.3	20.6	78.0	0.0	0.4	0.4	2.8
28	17.3	26.4	21.0	78.3	0.0	0.0	0.0	5.2
29	17.6	28.2	20.6	79.0	4.8	1.3	6.1	6.3
30	15.2	26.4	20.7	69.7	0.0	0.0	0.0	7.6
31	16.8	28.6	22.2	68.0	0.0	0.0	0.0	7.5
Total:					46.4	14.3	60.7	186.0
Promedio:	17.4	27.0	21.8	72.5				

Estación: La Sirena
Año : 2006

Dpto: Valle
Mpio: Sevilla

Latitud : 4° 17' N
Longitud: 75° 54' W
Altitud: 1519 m

Septiembre	Temperatura (°C)			Hum. Rel.(%)	Precipitación (mm)			Brillo Sol.(h)
	Min.	Máx.	Med.		Día	Noche	Total	
1	18.0	25.4	21.1	74.3	0.0	0.0	0.0	2.4
2	17.4	28.3	21.3	73.7	0.8	0.2	1.0	5.7
3	17.5	26.2	20.9	77.3	0.0	0.0	0.0	5.0
4	16.6	24.8	19.8	76.7	1.1	0.0	1.1	3.1
5	16.5	25.8	20.6	69.7	0.0	0.0	0.0	5.6
6	16.9	27.4	21.6	67.0	0.0	0.0	0.0	7.5
7	17.2	26.2	20.1	80.7	9.3	0.0	9.3	3.4
8	16.4	27.6	20.0	73.0	0.0	8.5	8.5	5.5
9	17.7	25.8	21.3	72.7	0.0	0.0	0.0	3.4
10	17.3	28.0	20.8	76.7	2.0	0.7	2.7	5.8
11	17.2	25.4	20.0	81.7	0.0	15.0	15.0	1.7
12	17.2	26.8	20.2	77.7	0.0	0.0	0.0	3.3
13	17.6	24.0	20.3	83.7	0.1	0.0	0.1	0.2
14	16.6	27.6	21.4	75.7	0.0	0.0	0.0	6.8
15	17.7	25.6	20.8	80.3	0.0	0.0	0.0	2.1
16	17.3	26.6	21.4	77.7	0.0	0.0	0.0	3.3
17	17.5	24.0	19.2	85.7	9.0	1.5	10.5	3.1
18	17.0	22.2	19.8	82.7	0.0	0.0	0.0	1.9
19	17.1	26.4	20.9	76.3	0.0	0.0	0.0	3.5
20	16.9	28.3	21.5	73.3	0.0	0.0	0.0	4.5
21	17.6	27.6	21.5	72.0	0.0	0.0	0.0	3.0
22	16.6	28.4	21.8	74.7	0.0	0.0	0.0	4.3
23	18.0	29.5	21.9	72.7	12.6	0.0	12.6	5.5
24	17.7	25.1	20.3	85.7	0.0	0.0	0.0	0.4
25	16.8	27.6	21.3	73.0	0.0	0.0	0.0	7.3
26	16.6	28.6	22.8	63.3	0.0	0.0	0.0	7.3
27	18.1	29.6	23.4	61.7	0.0	0.0	0.0	9.0
28	17.5	28.4	22.6	68.7	0.0	0.0	0.0	6.7
29	18.0	27.8	22.3	74.7	0.0	0.0	0.0	5.8
30	18.5	25.8	21.5	78.0	0.0	0.0	0.0	2.5
31								
Total:					34.9	25.9	60.8	129.6
Promedio:	17.3	26.7	21.1	75.4				

Octubre	Temperatura (°C)			Hum. Rel.(%)	Precipitación (mm)			Brillo Sol.(h)
	Min.	Máx.	Med.		Día	Noche	Total	
1	18.3	27.8	22.0	78.3	1.7	5.4	7.1	4.9
2	18.0	25.6	20.1	87.0	6.9	0.0	6.9	3.6
3	17.1	25.8	20.7	78.0	2.8	5.2	8.0	4.0
4	17.5	27.0	21.8	77.0	0.0	0.0	0.0	2.7
5	18.0	28.6	23.1	69.3	0.0	0.0	0.0	6.6
6	18.6	29.5	23.2	70.3	0.0	0.0	0.0	5.1
7	18.5	29.7	23.1	71.7	0.0	0.0	0.0	4.2
8	18.7	29.4	22.6	73.3	0.0	0.0	0.0	6.1
9	18.2	27.8	21.9	76.7	2.2	0.0	2.2	3.7
10	17.0	27.5	21.8	73.7	0.3	0.6	0.9	3.1
11	17.4	19.6	18.5	95.7	28.8	0.0	28.8	0.0
12	16.3	26.6	20.4	81.0	0.9	14.0	14.9	5.7
13	17.0	25.8	19.9	83.3	1.3	14.0	15.3	2.0
14	16.6	21.4	18.7	90.3	0.0	0.5	0.5	0.0
15	17.0	24.6	18.7	86.7	4.3	0.8	5.1	0.5
16	16.5	24.2	19.6	82.7	2.5	0.0	2.5	1.5
17	16.1	23.0	18.2	94.0	2.7	1.3	4.0	1.5
18	15.4	25.8	20.2	75.3	0.0	1.6	1.6	6.6
19	16.6	25.9	21.0	65.0	0.0	0.0	0.0	3.2
20	16.3	27.4	21.2	61.3	0.0	0.0	0.0	9.5
21	16.4	27.0	21.0	64.3	0.0	40.3	40.3	5.6
22	18.0	26.2	21.8	71.3	0.0	0.0	0.0	3.8
23	16.4	24.8	19.6	80.0	0.3	0.0	0.3	2.9
24	16.1	26.4	21.6	71.7	0.0	0.0	0.0	4.9
25	17.8	26.0	21.0	83.3	0.4	0.0	0.4	6.4
26	18.2	24.5	20.4	87.0	0.6	0.0	0.6	2.4
27	18.0	26.6	21.1	82.7	16.9	18.2	35.1	3.9
28	17.2	24.6	19.8	83.3	15.6	0.0	15.6	2.7
29	17.5	25.4	20.4	79.7	12.8	28.2	41.0	6.0
30	17.3	23.5	18.8	84.0	18.1	0.0	18.1	1.3
31	16.8	26.6	21.0	76.0	0.0	0.7	0.7	6.1
Total:					119.1	130.8	249.9	120.5
Promedio:	17.3	26.0	20.7	78.5				

Estación: La Sirena
Año : 2006

Dpto: Valle
Mpio: Sevilla

Latitud : 4° 17' N
Longitud: 75° 54' W
Altitud: 1519 m

Noviembre	Temperatura (°C)			Hum. Rel.(%)	Precipitación (mm)			Brillo Sol.(h)
	Min.	Máx.	Med.		Día	Noche	Total	
1	16.8	24.6	19.2	85.3	17.4	0.0	17.4	3.2
2	16.7	25.6	20.5	75.3	2.3	0.0	2.3	4.9
3	17.6	25.8	21.4	76.0	0.0	0.0	0.0	5.3
4	17.3	27.5	22.2	77.3	0.0	0.0	0.0	5.5
5	18.2	22.5	19.5	91.3	0.0	0.0	0.0	0.0
6	16.0	25.8	21.0	74.0	0.0	25.8	25.8	5.9
7	16.7	23.1	19.2	87.7	2.0	6.9	8.9	1.8
8	16.5	21.8	18.4	90.7	29.8	4.0	33.8	0.6
9	15.9	25.7	20.6	77.3	0.0	14.8	14.8	5.2
10	17.5	24.0	20.8	83.0	0.0	0.0	0.0	3.2
11	17.6	24.9	20.1	82.3	3.0	0.0	3.0	4.1
12	17.0	23.8	19.6	84.7	0.0	0.0	0.0	0.3
13	16.4	25.4	19.0	84.3	25.7	1.5	27.2	2.5
14	16.0	19.8	16.7	95.0	7.9	0.3	8.2	0.0
15	14.8	22.4	18.5	86.0	0.0	0.4	0.4	0.9
16	15.4	26.0	20.7	73.0	0.0	11.7	11.7	6.6
17	16.5	25.8	20.2	79.0	2.9	0.0	2.9	3.8
18	17.1	23.5	19.2	87.3	1.3	0.0	1.3	1.9
19	17.2	25.6	21.0	78.7	0.0	0.2	0.2	3.6
20	16.7	26.6	21.4	70.3	0.0	18.4	18.4	5.5
21	15.6	24.8	20.0	75.7	0.0	0.0	0.0	6.4
22	16.6	25.5	20.5	78.7	0.0	0.6	0.6	2.1
23	17.4	26.7	20.8	80.0	3.3	0.0	3.3	4.3
24	17.2	24.8	20.3	83.0	0.6	0.0	0.6	2.3
25	17.5	25.4	21.0	74.7	0.0	1.1	1.1	2.8
26	17.7	25.6	20.9	80.7	9.5	0.0	9.5	3.4
27	17.5	25.5	20.4	80.0	0.3	0.0	0.3	3.4
28	17.4	24.4	20.7	87.3	0.0	13.9	13.9	2.6
29	16.6	22.8	19.8	88.3	0.2	0.0	0.2	0.8
30	17.4	26.4	21.2	77.7	0.0	0.0	0.0	6.0
31								
Total:					106.2	99.6	205.8	98.9
Promedio:	16.8	24.7	20.2	81.5				

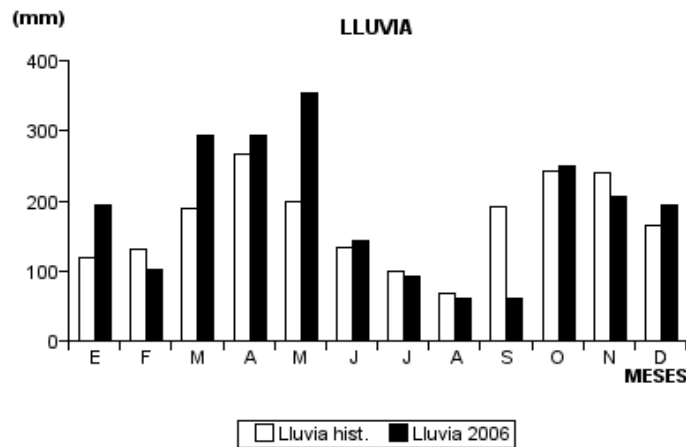
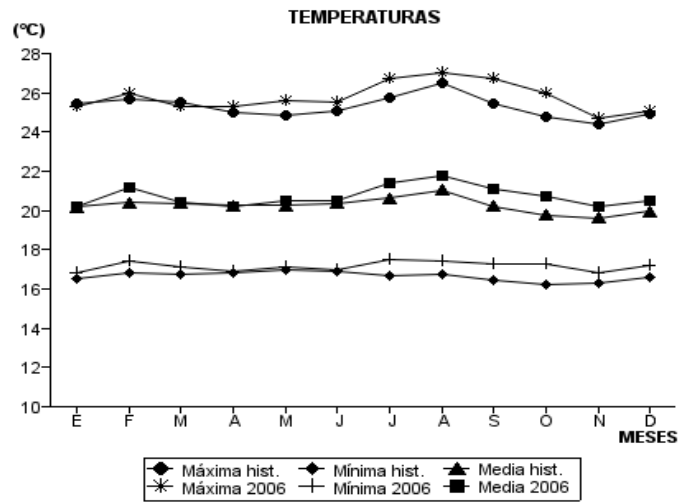
Diciembre	Temperatura (°C)			Hum. Rel.(%)	Precipitación (mm)			Brillo Sol.(h)
	Min.	Máx.	Med.		Día	Noche	Total	
1	16.8	25.6	21.7	79.3	0.0	0.0	0.0	3.8
2	18.0	23.2	20.0	90.0	2.1	0.0	2.1	1.3
3	17.6	28.4	22.1	73.7	0.0	0.0	0.0	7.6
4	18.0	27.4	21.8	79.3	0.0	0.0	0.0	5.9
5	18.1	24.8	20.7	81.7	0.1	0.0	0.1	1.1
6	17.4	24.6	19.5	85.0	39.7	8.9	48.6	1.9
7	17.0	20.2	18.0	96.0	2.8	0.0	2.8	0.0
8	16.9	23.6	19.8	86.0	0.6	27.4	28.0	2.9
9	17.0	22.6	19.0	85.0	0.1	0.0	0.1	0.0
10	16.7	25.6	20.2	83.0	0.0	0.0	0.0	6.7
11	17.5	25.4	21.1	77.7	0.0	26.7	26.7	3.6
12	15.6	23.6	19.5	80.0	0.3	0.0	0.3	2.5
13	15.8	24.6	20.1	76.7	0.0	19.5	19.5	3.2
14	15.9	24.7	20.1	79.3	0.0	0.3	0.3	4.8
15	17.5	26.3	20.8	84.3	0.0	0.0	0.0	3.1
16	17.8	26.0	20.7	77.3	0.0	0.0	0.0	4.9
17	17.4	27.5	20.6	79.7	0.0	0.0	0.0	5.4
18	18.2	25.4	21.2	77.7	0.0	6.9	6.9	3.2
19	17.5	25.8	21.2	74.7	0.0	6.4	6.4	4.8
20	16.0	19.6	17.1	96.3	34.5	1.6	36.1	0.0
21	15.8	23.8	19.3	79.3	0.0	0.0	0.0	2.5
22	17.1	27.5	21.7	73.0	0.0	0.0	0.0	5.6
23	17.5	25.4	21.3	77.0	0.0	1.8	1.8	4.3
24	17.6	25.6	21.0	75.3	7.8	0.0	7.8	3.3
25	17.3	23.6	19.4	93.3	3.3	2.3	5.6	2.3
26	17.0	24.8	19.2	89.3	1.4	0.0	1.4	2.2
27	16.6	25.2	21.1	77.0	0.0	0.0	0.0	5.3
28	17.9	25.6	21.4	79.0	0.0	0.0	0.0	3.1
29	17.7	27.4	22.4	74.0	0.0	0.0	0.0	7.9
30	18.1	26.5	21.3	80.0	0.0	0.0	0.0	2.3
31	18.0	27.2	21.8	79.3	0.0	0.0	0.0	3.3
Total:					92.7	101.8	194.5	108.8
Promedio:	17.2	25.1	20.5	81.3				

Estación: La Sirena
Año : 2006

Dpto: Valle
Mpio: Sevilla

Latitud : 4° 17' N
Longitud: 75° 54' W
Altitud: 1519 m

MES	TEMPERATURA (°C)					PRECIPITACIÓN			
	Mín. Med.	Máx. Med.	Media	Max. Abs.	Mín. Abs.	Hum. Rel.(%)	Total mm.	Dias Lluvia	Brillo Sol.(h)
Enero	16.8	25.3	20.2	27.8	15.2	80.1	193.5	11	96.5
Febrero	17.4	26.0	21.2	28.5	16.0	77.2	101.2	8	111.6
Marzo	17.1	25.3	20.4	28.5	15.2	80.9	293.5	19	82.3
Abril	16.9	25.3	20.2	27.8	15.6	82.1	294.0	21	96.7
Mayo	17.1	25.6	20.5	27.7	15.8	80.1	355.0	23	119.1
Junio	17.0	25.5	20.5	29.8	15.0	80.4	142.9	13	129.2
Julio	17.5	26.7	21.4	29.3	15.4	75.1	92.9	7	154.9
Agosto	17.4	27.0	21.8	29.8	15.2	72.5	60.7	9	186.0
Septiembre	17.3	26.7	21.1	29.6	16.4	75.4	60.8	9	129.6
Octubre	17.3	26.0	20.7	29.7	15.4	78.5	249.9	22	120.5
Noviembre	16.8	24.7	20.2	27.5	14.8	81.5	205.8	23	98.9
Diciembre	17.2	25.1	20.5	28.4	15.6	81.3	194.5	17	108.8
Promedio:	17.2	25.8	20.7			78.8			
Absoluta:				29.8	14.8				
Total:							2244.7	182	1434.1



Estación: Manuel M. Mallarino
Año : 2006

Dpto: Valle
Mpio: Trujillo

Latitud : 4° 13' N
Longitud: 76° 19' W
Altitud: 1331 m

Enero	Temperatura (°C)			Hum. Rel.(%)	Precipitación (mm)			Brillo Sol.(h)
	Min.	Máx.	Med.		Día	Noche	Total	
1	16.4	27.5	20.8	73.3	0.0	0.0	0.0	4.9
2	16.5	26.8	20.2	71.3	0.0	15.4	15.4	4.8
3	16.7	24.0	19.5	82.0	1.7	20.8	22.5	1.9
4	16.0	23.5	18.8	87.3	2.9	5.0	7.9	1.2
5	16.2	22.0	18.7	87.7	1.1	0.0	1.1	0.1
6	16.5	23.2	18.4	89.0	1.2	5.4	6.6	1.7
7	16.4	22.5	18.9	85.7	0.0	0.0	0.0	0.3
8	17.0	26.0	20.6	77.3	0.0	0.0	0.0	3.9
9	16.7	26.8	20.3	80.3	0.0	0.0	0.0	4.7
10	16.4	27.6	21.4	71.3	0.0	0.0	0.0	4.7
11	17.5	25.5	20.8	78.7	0.0	0.0	0.0	2.3
12	17.0	26.8	21.7	74.3	0.0	0.0	0.0	4.9
13	16.5	28.1	21.8	71.0	0.0	0.0	0.0	7.6
14	16.4	26.7	20.8	77.7	0.0	0.0	0.0	4.6
15	17.0	25.6	20.6	80.0	2.2	0.0	2.2	1.7
16	17.3	24.8	19.5	82.3	11.7	0.0	11.7	3.4
17	15.0	27.2	22.1	67.7	0.0	0.9	0.9	5.5
18	17.2	26.5	20.2	82.3	0.0	0.0	0.0	3.2
19	16.3	27.4	20.7	72.7	0.0	0.0	0.0	6.7
20	16.7	27.5	21.2	72.0	0.0	0.0	0.0	6.7
21	16.2	24.8	20.4	80.7	0.0	0.0	0.0	1.9
22	15.0	27.8	21.6	70.7	0.0	0.0	0.0	8.2
23	16.2	28.0	21.6	67.7	0.0	0.0	0.0	6.6
24	18.6	26.5	21.9	74.0	0.0	0.0	0.0	0.8
25	17.1	29.0	22.0	71.0	0.0	0.0	0.0	7.2
26	17.0	29.2	23.0	68.3	0.0	0.0	0.0	7.2
27	17.4	24.8	20.0	87.7	2.1	0.0	2.1	0.0
28	15.9	27.6	21.7	73.7	0.1	12.2	12.3	4.6
29	17.4	24.6	20.4	85.0	0.3	0.0	0.3	1.8
30	18.0	25.0	20.0	78.0	0.0	6.8	6.8	5.0
31	15.9	24.3	19.9	85.3	0.2	18.1	18.3	3.4
Total:					23.5	84.6	108.1	121.5
Promedio:	16.7	26.1	20.6	77.6				

Febrero	Temperatura (°C)			Hum. Rel.(%)	Precipitación (mm)			Brillo Sol.(h)
	Min.	Máx.	Med.		Día	Noche	Total	
1	17.0	24.1	20.9	81.7	0.4	8.6	9.0	1.2
2	16.8	25.0	20.3	82.7	0.0	0.0	0.0	2.0
3	16.4	24.3	20.3	79.3	0.0	0.1	0.1	2.7
4	17.0	23.2	18.6	89.3	29.3	17.0	46.3	0.0
5	16.0	20.8	18.4	92.3	0.4	0.0	0.4	0.0
6	15.4	25.6	20.3	76.0	0.0	0.0	0.0	2.6
7	17.4	27.4	20.6	72.0	0.0	0.0	0.0	5.5
8	16.8	27.5	21.5	69.3	0.0	0.0	0.0	4.5
9	17.1	28.0	22.0	68.7	0.0	0.0	0.0	4.3
10	17.6	28.1	22.2	69.7	0.0	0.0	0.0	5.4
11	17.0	28.9	22.2	69.0	0.0	0.0	0.0	8.2
12	17.5	28.5	22.6	67.7	0.0	34.6	34.6	6.1
13	18.7	27.4	21.8	71.3	2.1	0.0	2.1	5.5
14	16.3	29.0	21.6	66.7	0.0	0.0	0.0	9.7
15	15.9	28.9	22.1	67.7	0.0	0.0	0.0	7.5
16	18.0	29.2	22.9	63.0	0.0	0.0	0.0	8.1
17	18.5	27.4	21.6	70.3	0.0	0.0	0.0	2.1
18	17.5	27.7	22.5	66.7	0.0	0.0	0.0	2.9
19	17.7	28.0	22.4	66.7	0.0	0.0	0.0	3.0
20	17.6	28.9	21.7	77.0	3.7	0.0	3.7	4.6
21	17.0	27.6	21.6	69.7	0.0	0.0	0.0	4.6
22	17.5	28.8	22.0	67.0	1.3	0.0	1.3	8.3
23	15.5	29.6	22.4	65.3	0.0	0.0	0.0	8.1
24	16.3	29.8	22.8	65.0	0.0	0.0	0.0	8.5
25	17.8	26.8	21.9	71.0	0.0	0.0	0.0	4.4
26	17.5	26.6	21.3	78.3	1.4	1.3	2.7	1.2
27	18.3	24.4	20.7	82.0	0.7	0.0	0.7	1.6
28	16.0	28.8	21.6	69.0	0.0	0.0	0.0	6.5
29								
30								
31								
Total:					39.3	61.6	100.9	129.1
Promedio:	17.1	27.2	21.5	72.7				

Estación: Manuel M. Mallarino
Año : 2006

Dpto: Valle
Mpio: Trujillo

Latitud : 4° 13' N
Longitud: 76° 19' W
Altitud: 1331 m

Marzo	Temperatura (°C)			Hum. Rel.(%)	Precipitación (mm)			Brillo Sol.(h)
	Min.	Máx.	Med.		Día	Noche	Total	
1	16.9	29.8	22.3	72.0	0.0	0.0	0.0	6.7
2	16.0	29.4	23.2	63.3	0.0	0.0	0.0	8.5
3	17.6	29.8	22.8	65.0	0.0	0.0	0.0	6.5
4	17.0	27.9	22.6	71.3	0.0	0.0	0.0	4.7
5	17.4	28.8	21.6	75.7	38.3	0.0	38.3	7.1
6	17.6	26.9	21.5	76.7	0.0	0.0	0.0	2.2
7	17.3	25.9	20.4	83.0	0.3	4.9	5.2	2.4
8	16.8	25.0	19.9	80.7	49.7	64.2	113.9	1.6
9	16.9	25.6	20.2	80.3	2.6	9.5	12.1	2.5
10	17.4	25.8	21.0	76.0	0.0	0.9	0.9	3.3
11	17.8	25.0	21.0	79.0	44.6	0.0	44.6	1.9
12	17.4	26.5	20.3	86.0	3.5	5.5	9.0	2.4
13	17.5	26.2	21.0	72.3	0.0	0.0	0.0	4.9
14	16.8	28.1	21.4	72.7	0.0	3.1	3.1	4.1
15	17.2	25.0	21.0	75.7	0.0	0.0	0.0	3.4
16	18.4	27.4	21.9	71.7	0.0	3.9	3.9	2.7
17	17.4	25.0	20.8	77.7	12.5	0.0	12.5	2.2
18	16.5	26.4	20.4	73.7	0.0	0.0	0.0	2.7
19	16.0	26.2	21.2	78.7	2.6	9.9	12.5	2.6
20	17.2	26.6	21.2	77.3	0.0	0.0	0.0	4.3
21	16.4	26.5	20.8	79.7	7.7	21.4	29.1	3.9
22	16.2	25.4	19.0	85.0	30.6	2.7	33.3	2.1
23	15.5	26.4	20.8	72.0	0.0	43.7	43.7	4.3
24	17.0	25.0	19.9	86.0	0.0	0.0	0.0	1.6
25	18.0	24.6	21.2	80.3	0.0	1.1	1.1	0.6
26	17.6	26.2	21.5	72.3	0.5	0.0	0.5	2.8
27	17.4	26.4	20.6	82.0	1.0	0.1	1.1	3.2
28	16.0	28.8	21.5	78.3	0.0	0.0	0.0	6.2
29	16.5	29.4	23.3	66.0	0.0	0.0	0.0	8.5
30	18.2	27.8	21.4	77.3	0.0	0.0	0.0	3.3
31	17.0	25.9	20.4	80.0	13.1	0.0	13.1	3.1
Total:					207.0	170.9	377.9	116.3
Promedio:	17.1	26.8	21.2	76.4				

Abril	Temperatura (°C)			Hum. Rel.(%)	Precipitación (mm)			Brillo Sol.(h)
	Min.	Máx.	Med.		Día	Noche	Total	
1	15.6	26.8	21.1	75.3	0.0	0.0	0.0	3.9
2	17.2	26.8	21.2	77.0	0.0	0.0	0.0	3.8
3	16.5	27.4	21.4	75.0	0.0	0.0	0.0	5.0
4	17.0	23.0	18.5	92.3	24.5	0.0	24.5	0.5
5	16.8	24.3	20.6	77.0	0.0	5.0	5.0	2.9
6	17.0	25.8	20.4	78.0	0.0	6.6	6.6	4.6
7	17.1	24.4	20.6	80.0	1.1	0.4	1.5	2.7
8	17.0	27.3	21.8	72.0	0.0	29.9	29.9	6.9
9	16.8	25.2	21.0	79.0	0.0	0.0	0.0	2.8
10	15.6	26.5	20.6	75.7	0.0	0.0	0.0	1.9
11	15.2	28.0	21.2	71.3	0.0	28.7	28.7	5.4
12	15.8	21.3	18.1	92.7	7.9	0.0	7.9	0.2
13	15.4	24.8	18.8	87.7	4.4	6.4	10.8	2.7
14	16.9	23.6	19.6	77.7	0.0	0.0	0.0	1.0
15	15.8	26.6	20.6	76.0	0.0	0.0	0.0	6.2
16	16.3	26.9	21.8	68.7	1.9	0.0	1.9	6.5
17	17.4	26.0	21.0	82.0	0.0	0.0	0.0	3.0
18	17.0	25.4	19.5	85.3	0.3	0.8	1.1	6.0
19	16.0	26.4	21.0	67.0	0.0	0.0	0.0	7.2
20	17.4	26.6	21.4	74.0	2.1	0.0	2.1	4.7
21	16.4	27.4	22.2	69.7	0.0	0.0	0.0	7.7
22	17.8	28.3	22.9	62.3	0.0	0.0	0.0	8.9
23	17.6	23.6	20.1	81.3	1.0	11.0	12.0	0.9
24	17.0	25.7	20.1	79.3	0.2	25.0	25.2	5.4
25	16.0	24.0	20.0	77.7	5.5	9.2	14.7	3.6
26	16.6	22.0	19.0	88.7	9.2	0.0	9.2	1.4
27	16.5	24.2	19.5	81.3	0.3	0.0	0.3	2.4
28	15.4	25.2	20.8	71.0	0.0	0.0	0.0	6.1
29	17.6	25.4	20.4	77.7	0.5	0.0	0.5	2.8
30	17.3	23.7	20.8	77.3	0.4	0.0	0.4	2.6
31								
Total:					59.3	123.0	182.3	119.7
Promedio:	16.6	25.4	20.5	77.7				

Estación: Manuel M. Mallarino
Año : 2006

Dpto: Valle
Mpio: Trujillo

Latitud : 4° 13' N
Longitud: 76° 19' W
Altitud: 1331 m

Mayo	Temperatura (°C)			Hum. Rel.(%)	Precipitación (mm)			Brillo Sol.(h)
	Min.	Máx.	Med.		Día	Noche	Total	
1	17.0	26.1	21.4	76.7	5.4	15.1	20.5	4.0
2	17.2	22.5	19.5	82.3	0.8	0.0	0.8	0.2
3	16.2	26.0	20.8	78.3	0.0	0.3	0.3	4.7
4	17.3	25.8	21.0	75.0	0.0	66.6	66.6	2.9
5	16.7	23.8	20.1	76.7	0.0	0.0	0.0	1.1
6	17.4	24.4	20.3	82.0	0.8	0.0	0.8	1.3
7	17.5	24.4	20.5	81.0	0.0	33.2	33.2	2.2
8	17.6	25.6	20.7	77.7	0.0	32.8	32.8	5.1
9	16.4	20.5	19.1	90.7	1.3	0.1	1.4	0.0
10	16.3	22.2	19.5	85.0	0.0	1.6	1.6	1.4
11	16.6	24.0	20.2	80.3	0.5	2.0	2.5	4.3
12	16.0	24.2	20.0	76.3	0.0	0.0	0.0	2.5
13	14.8	25.8	20.2	79.3	0.0	0.0	0.0	6.8
14	14.7	26.9	21.5	75.0	0.0	0.0	0.0	8.9
15	17.4	27.4	22.1	76.0	0.0	10.4	10.4	7.2
16	17.5	25.8	20.8	73.3	4.4	86.8	91.2	3.2
17	17.4	24.4	19.8	82.7	2.3	0.0	2.3	3.3
18	16.0	26.0	20.7	76.3	0.0	1.4	1.4	4.6
19	17.3	22.2	19.6	88.3	0.0	0.0	0.0	0.6
20	14.0	25.4	19.9	78.3	0.6	16.0	16.6	4.2
21	17.2	24.8	20.8	79.7	2.4	0.0	2.4	5.1
22	16.4	27.3	21.8	69.0	0.0	0.0	0.0	7.1
23	17.4	27.2	21.6	66.7	0.0	0.0	0.0	6.5
24	17.0	25.2	20.8	78.3	0.0	0.0	0.0	3.0
25	17.4	26.5	22.0	64.0	0.0	0.0	0.0	9.3
26	17.5	25.0	21.0	78.7	0.0	0.0	0.0	3.7
27	16.4	26.4	21.4	71.3	0.0	0.0	0.0	4.2
28	17.2	26.0	20.7	81.3	0.0	0.0	0.0	3.3
29	16.6	24.0	20.6	77.0	0.0	0.0	0.0	2.2
30	17.4	26.9	21.7	66.7	0.0	0.0	0.0	7.0
31	17.2	26.0	22.3	69.7	0.0	0.0	0.0	3.6
Total:					18.5	266.3	284.8	123.5
Promedio:	16.7	25.1	20.7	77.2				

Junio	Temperatura (°C)			Hum. Rel.(%)	Precipitación (mm)			Brillo Sol.(h)
	Min.	Máx.	Med.		Día	Noche	Total	
1	17.2	24.0	19.7	80.7	4.9	2.6	7.5	0.0
2	16.5	26.2	21.2	75.3	0.0	13.0	13.0	5.0
3	16.0	24.4	20.0	77.7	4.3	0.0	4.3	3.9
4	15.6	24.1	19.0	83.3	19.0	8.6	27.6	1.3
5	15.5	23.6	20.2	68.3	0.0	0.7	0.7	3.0
6	17.5	22.6	19.8	81.3	1.0	0.3	1.3	0.5
7	16.4	20.2	18.1	93.3	6.2	0.0	6.2	0.1
8	16.4	23.0	19.6	84.0	1.8	0.7	2.5	4.2
9	17.2	22.0	18.7	84.3	37.7	0.3	38.0	0.3
10	15.8	23.0	18.8	77.3	10.2	0.0	10.2	2.1
11	16.4	24.2	20.7	75.0	0.0	0.0	0.0	2.0
12	16.5	24.0	20.3	76.3	0.0	0.0	0.0	2.1
13	16.4	26.0	20.8	71.7	0.0	0.0	0.0	7.4
14	14.9	25.0	19.9	72.0	0.2	21.2	21.4	5.3
15	16.2	24.8	19.4	77.0	0.0	1.8	1.8	2.7
16	16.2	24.0	20.4	77.7	0.0	0.0	0.0	3.7
17	15.6	26.3	21.2	66.0	0.0	0.0	0.0	6.6
18	16.2	26.6	21.4	70.0	0.0	0.0	0.0	6.9
19	16.8	27.6	21.4	70.3	0.0	0.0	0.0	7.4
20	17.0	25.2	20.9	73.0	0.0	0.0	0.0	4.1
21	17.2	24.8	20.2	74.3	0.0	0.0	0.0	3.7
22	16.4	27.0	22.8	67.0	0.0	0.2	0.2	7.8
23	17.2	27.5	21.8	68.7	0.0	0.0	0.0	8.4
24	16.2	27.2	22.2	65.3	0.0	0.0	0.0	7.4
25	16.4	27.3	22.0	65.7	0.0	0.0	0.0	8.0
26	16.2	27.6	22.0	70.3	0.0	0.0	0.0	8.4
27	17.3	27.2	21.8	70.3	0.0	0.0	0.0	4.1
28	17.0	27.6	21.8	68.7	0.0	0.0	0.0	5.9
29	16.2	28.5	22.5	67.0	0.0	0.0	0.0	9.2
30	16.1	29.6	23.0	66.3	0.0	0.0	0.0	10.0
31								
Total:					85.3	49.4	134.7	141.5
Promedio:	16.4	25.4	20.7	73.9				

Estación: Manuel M. Mallarino
Año : 2006

Dpto: Valle
Mpio: Trujillo

Latitud : 4° 13' N
Longitud: 76° 19' W
Altitud: 1331 m

Julio	Temperatura (°C)			Hum. Rel.(%)	Precipitación (mm)			Brillo Sol.(h)
	Min.	Máx.	Med.		Día	Noche	Total	
1	17.1	29.8	23.0	59.0	0.0	0.0	0.0	8.5
2	17.3	28.0	23.0	70.0	0.0	0.0	0.0	4.0
3	17.4	27.0	22.5	70.7	0.0	0.0	0.0	5.4
4	18.4	26.6	22.3	66.7	0.0	0.0	0.0	2.6
5	16.2	24.6	20.2	76.0	0.0	0.0	0.0	3.9
6	16.2	28.4	22.4	64.0	0.0	0.0	0.0	8.3
7	16.3	25.0	21.5	72.0	0.0	0.0	0.0	2.7
8	15.4	29.1	21.9	68.7	0.0	0.0	0.0	6.2
9	15.5	28.2	21.2	69.7	0.0	0.0	0.0	6.8
10	15.1	27.8	21.2	65.3	0.0	0.0	0.0	7.6
11	17.1	28.0	21.7	67.3	0.0	0.0	0.0	7.8
12	16.4	27.7	22.1	66.3	0.0	0.0	0.0	7.2
13	18.4	26.2	21.6	71.7	0.8	0.5	1.3	2.2
14	17.2	26.3	21.7	65.0	0.0	0.0	0.0	5.3
15	17.5	27.4	22.0	67.0	0.0	0.0	0.0	4.7
16	16.6	26.6	21.8	64.7	0.0	0.0	0.0	3.8
17	15.4	26.5	21.4	71.3	0.0	0.0	0.0	7.2
18	15.5	26.0	21.7	65.3	0.0	0.0	0.0	6.3
19	15.1	27.9	21.7	63.0	0.0	0.0	0.0	7.9
20	15.4	27.5	21.8	65.7	0.0	0.0	0.0	7.4
21	16.0	27.4	22.5	62.0	0.0	0.0	0.0	5.6
22	17.3	25.0	21.4	71.3	0.0	0.0	0.0	1.6
23	16.2	26.4	20.2	73.0	0.0	0.0	0.0	5.4
24	14.5	26.0	20.4	74.3	3.3	0.0	3.3	4.5
25	16.3	28.3	21.4	64.0	0.0	0.6	0.6	6.6
26	17.0	24.8	18.9	82.3	1.9	1.7	3.6	2.3
27	16.4	25.0	19.8	72.7	0.0	16.5	16.5	3.0
28	14.5	21.2	18.2	85.3	0.4	0.0	0.4	0.0
29	14.2	25.2	20.3	68.7	0.0	0.0	0.0	6.9
30	15.3	26.8	20.5	70.3	0.0	0.0	0.0	5.7
31	15.4	28.0	21.8	65.3	0.0	0.0	0.0	9.7
Total:					6.4	19.3	25.7	167.1
Promedio:	16.2	26.7	21.4	69.0				

Agosto	Temperatura (°C)			Hum. Rel.(%)	Precipitación (mm)			Brillo Sol.(h)
	Min.	Máx.	Med.		Día	Noche	Total	
1	15.4	28.7	22.0	64.0	0.0	0.0	0.0	9.2
2	16.4	29.1	21.8	65.7	0.0	0.0	0.0	8.6
3	14.0	29.8	22.0	59.0	0.0	0.0	0.0	10.9
4	15.2	27.6	22.4	63.3	0.0	0.0	0.0	8.6
5	16.0	28.2	21.8	66.7	0.0	0.0	0.0	8.3
6	15.0	27.6	21.6	62.0	0.0	0.0	0.0	9.5
7	15.5	27.2	21.5	70.7	0.0	0.0	0.0	6.5
8	16.3	26.0	21.5	69.3	0.0	0.0	0.0	2.9
9	16.4	28.2	21.8	66.7	0.0	0.0	0.0	5.6
10	16.2	29.3	22.5	65.0	0.0	0.0	0.0	9.1
11	17.4	24.6	20.9	76.7	1.1	0.0	1.1	0.4
12	16.3	29.2	22.2	60.3	0.0	0.0	0.0	9.8
13	15.1	30.0	23.0	59.7	0.0	0.0	0.0	9.0
14	15.6	29.3	22.4	61.7	0.0	0.0	0.0	10.4
15	17.1	27.5	21.8	67.7	0.0	0.0	0.0	5.8
16	16.2	26.5	21.0	72.7	0.4	3.6	4.0	6.4
17	16.0	27.4	20.6	74.7	0.8	0.5	1.3	5.8
18	17.3	23.6	20.4	79.0	3.3	1.1	4.4	2.0
19	15.6	28.0	21.5	68.3	0.1	0.0	0.1	8.6
20	17.4	27.5	22.0	66.7	0.0	0.0	0.0	5.1
21	17.2	27.0	21.7	65.3	0.0	0.0	0.0	4.1
22	14.8	27.4	21.2	65.7	0.0	0.0	0.0	8.7
23	15.4	27.3	21.1	63.0	0.0	8.2	8.2	6.7
24	15.8	27.6	20.9	68.3	0.0	3.4	3.4	6.1
25	16.0	21.0	17.8	89.3	10.1	0.0	10.1	0.2
26	15.1	21.4	18.9	80.3	0.5	0.0	0.5	1.6
27	15.0	25.0	19.4	76.3	0.0	0.0	0.0	4.9
28	14.8	25.5	19.9	76.3	0.0	0.0	0.0	4.2
29	15.5	29.0	21.8	58.7	0.0	1.0	1.0	8.0
30	14.3	26.8	20.6	67.7	0.0	0.0	0.0	6.9
31	15.2	29.3	22.2	60.7	0.0	0.2	0.2	9.6
Total:					16.3	18.0	34.3	203.5
Promedio:	15.8	27.2	21.3	68.1				

Estación: Manuel M. Mallarino
Año : 2006

Dpto: Valle
Mpio: Trujillo

Latitud : 4° 13' N
Longitud: 76° 19' W
Altitud: 1331 m

Septiembre	Temperatura (°C)			Hum. Rel.(%)	Precipitación (mm)			Brillo Sol.(h)
	Min.	Máx.	Med.		Día	Noche	Total	
1	16.4	25.2	19.6	82.0	8.3	0.0	8.3	3.7
2	15.5	28.5	22.1	61.7	0.0	19.3	19.3	9.5
3	16.6	27.5	21.0	73.3	0.2	0.0	0.2	8.3
4	16.9	25.4	19.8	73.0	0.0	0.0	0.0	4.4
5	14.5	26.0	19.6	76.7	0.9	0.0	0.9	5.4
6	15.2	28.4	21.6	65.3	0.0	0.0	0.0	9.0
7	16.2	25.4	20.6	72.0	0.0	0.0	0.0	3.8
8	15.3	27.1	21.2	65.7	0.0	0.0	0.0	6.4
9	17.0	26.8	22.1	66.3	0.0	0.0	0.0	4.5
10	15.5	27.5	21.4	64.7	0.0	0.0	0.0	7.8
11	16.3	24.4	20.0	74.0	0.0	0.9	0.9	1.0
12	16.4	26.0	20.4	69.3	0.0	1.6	1.6	3.4
13	16.1	24.0	19.9	77.3	0.0	0.0	0.0	1.2
14	16.4	27.7	22.2	60.3	0.0	5.4	5.4	7.1
15	17.3	24.8	20.6	79.3	0.0	0.0	0.0	4.0
16	17.0	26.4	21.4	67.3	0.0	12.9	12.9	3.1
17	16.5	23.0	20.0	74.0	0.0	0.0	0.0	2.9
18	15.5	22.3	19.6	77.7	0.0	0.0	0.0	2.3
19	15.2	27.4	20.8	75.0	0.8	0.2	1.0	4.9
20	15.3	27.3	21.8	63.7	0.0	0.0	0.0	8.7
21	15.6	27.7	20.6	71.3	0.3	0.0	0.3	7.0
22	15.5	26.6	20.4	72.7	0.0	0.5	0.5	4.8
23	15.3	29.4	22.2	68.0	0.0	0.0	0.0	6.7
24	17.2	27.0	20.2	73.3	0.0	0.0	0.0	1.3
25	15.1	27.6	21.9	64.3	0.0	3.0	3.0	8.8
26	17.1	29.0	22.1	65.7	0.0	0.0	0.0	8.3
27	15.3	30.1	22.7	58.3	0.0	0.0	0.0	10.2
28	16.0	28.2	22.3	67.3	0.2	0.0	0.2	7.0
29	16.3	28.4	21.8	66.7	0.0	0.0	0.0	6.0
30	17.2	27.1	22.2	66.3	0.0	0.0	0.0	1.4
31								
Total:					10.7	43.8	54.5	162.9
Promedio:	16.1	26.7	21.1	69.8				

Octubre	Temperatura (°C)			Hum. Rel.(%)	Precipitación (mm)			Brillo Sol.(h)
	Min.	Máx.	Med.		Día	Noche	Total	
1	16.2	28.0	22.1	67.0	0.0	2.8	2.8	6.6
2	16.7	26.0	21.1	73.0	0.0	0.0	0.0	3.6
3	16.3	27.0	20.3	77.3	1.4	24.5	25.9	6.6
4	17.2	26.0	21.2	72.0	0.0	0.0	0.0	6.0
5	16.4	28.5	22.9	59.7	0.0	0.0	0.0	8.7
6	17.0	28.6	22.0	67.3	0.0	0.0	0.0	5.2
7	16.1	28.3	22.2	72.7	7.3	7.8	15.1	7.2
8	17.0	27.0	21.6	70.3	0.0	0.0	0.0	5.5
9	15.7	26.8	20.0	76.3	13.4	0.0	13.4	5.5
10	16.1	29.0	21.6	70.0	0.0	0.0	0.0	7.4
11	17.6	21.0	19.0	92.0	3.5	0.0	3.5	0.0
12	15.2	25.8	20.4	75.0	0.0	16.0	16.0	6.1
13	17.3	25.4	20.2	75.0	0.0	17.0	17.0	1.7
14	16.2	22.0	18.3	83.3	9.8	0.3	10.1	0.2
15	16.4	22.4	19.0	82.0	0.0	0.0	0.0	0.1
16	16.5	24.2	19.6	89.7	0.0	0.0	0.0	1.0
17	15.2	21.7	17.7	82.0	5.1	0.1	5.2	0.6
18	15.0	24.1	19.5	75.7	0.0	0.6	0.6	5.2
19	15.6	25.0	20.4	65.0	0.0	0.6	0.6	6.3
20	14.4	26.5	20.2	66.7	0.0	0.0	0.0	9.1
21	14.7	26.0	19.8	62.7	0.0	0.0	0.0	7.8
22	16.3	26.4	20.9	59.3	0.0	0.0	0.0	5.7
23	17.5	25.4	19.2	82.7	0.5	0.0	0.5	4.0
24	16.2	27.0	21.6	69.7	0.0	0.0	0.0	8.3
25	16.5	27.4	20.8	72.0	1.7	0.0	1.7	6.2
26	17.6	24.2	19.8	87.3	19.1	0.0	19.1	3.8
27	18.0	26.9	21.6	67.7	0.0	17.8	17.8	6.5
28	17.3	23.9	20.2	81.0	1.2	0.0	1.2	2.9
29	17.0	27.5	19.8	77.7	15.1	3.7	18.8	4.7
30	16.6	21.6	18.3	94.0	13.7	0.0	13.7	1.1
31	16.0	24.6	19.7	75.7	4.6	0.3	4.9	3.3
Total:					96.4	91.5	187.9	146.9
Promedio:	16.4	25.6	20.4	74.9				

Estación: Manuel M. Mallarino
Año : 2006

Dpto: Valle
Mpio: Trujillo

Latitud : 4° 13' N
Longitud: 76° 19' W
Altitud: 1331 m

Noviembre	Temperatura (°C)			Hum. Rel.(%)	Precipitación (mm)			Brillo Sol.(h)
	Min.	Máx.	Med.		Día	Noche	Total	
1	16.9	24.3	19.5	83.7	4.6	0.0	4.6	3.5
2	16.0	26.4	20.1	71.0	12.7	0.0	12.7	7.0
3	16.3	26.6	21.2	69.0	0.0	0.0	0.0	6.8
4	17.1	28.0	22.8	65.3	0.0	0.0	0.0	6.0
5	18.0	22.0	19.6	83.3	2.5	0.0	2.5	0.2
6	16.2	25.5	19.8	76.7	3.0	13.4	16.4	5.3
7	17.0	23.2	19.4	88.0	2.3	3.4	5.7	3.0
8	16.4	22.6	18.0	88.0	8.8	2.4	11.2	0.8
9	16.0	24.8	19.8	76.0	0.0	2.7	2.7	3.6
10	16.8	26.2	20.1	77.3	0.0	0.0	0.0	4.5
11	16.5	24.2	19.8	81.7	9.4	0.2	9.6	3.3
12	16.3	23.9	19.3	80.3	6.4	0.2	6.6	2.0
13	15.0	24.5	19.5	79.0	1.0	7.1	8.1	5.2
14	16.5	20.0	18.3	87.3	0.0	0.0	0.0	0.0
15	15.1	21.0	17.9	83.0	3.5	0.1	3.6	0.4
16	15.2	25.4	19.5	75.0	0.0	0.0	0.0	3.9
17	15.3	25.0	20.0	71.0	0.0	3.2	3.2	2.9
18	16.3	22.6	19.0	88.3	21.9	0.0	21.9	1.3
19	15.8	26.4	20.6	72.0	0.0	5.2	5.2	7.3
20	16.4	25.2	19.8	69.7	0.0	5.9	5.9	6.0
21	16.5	24.3	19.8	78.3	1.7	0.3	2.0	2.3
22	17.3	24.6	20.2	77.3	0.0	0.0	0.0	3.9
23	16.1	25.0	21.0	68.0	0.0	2.8	2.8	5.1
24	17.2	25.2	20.1	79.3	31.6	0.0	31.6	4.0
25	16.5	26.0	20.6	76.0	0.0	0.1	0.1	4.7
26	17.0	26.4	20.8	75.0	0.6	0.0	0.6	5.4
27	16.0	25.0	20.0	78.0	1.8	21.4	23.2	3.6
28	17.2	25.4	20.1	80.3	0.0	0.8	0.8	4.3
29	16.5	23.8	20.2	78.7	0.0	0.0	0.0	3.2
30	15.2	27.6	21.4	69.0	0.0	0.0	0.0	8.5
31								
Total:					111.8	69.2	181.0	118.0
Promedio:	16.4	24.7	19.9	77.5				

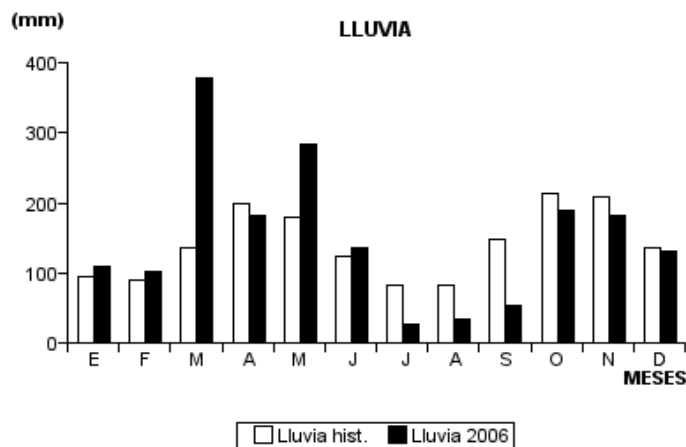
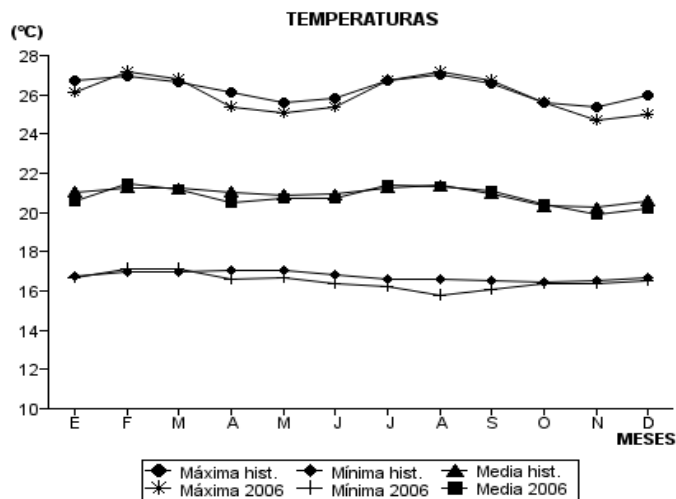
Diciembre	Temperatura (°C)			Hum. Rel.(%)	Precipitación (mm)			Brillo Sol.(h)
	Min.	Máx.	Med.		Día	Noche	Total	
1	16.4	27.2	21.2	71.3	0.0	1.7	1.7	5.3
2	18.0	24.4	20.3	79.7	0.3	0.0	0.3	0.0
3	16.5	26.6	20.9	74.7	0.0	0.0	0.0	5.8
4	17.0	26.4	20.2	85.0	1.4	0.6	2.0	2.6
5	17.8	25.4	20.3	78.7	0.0	0.0	0.0	1.9
6	17.2	24.8	20.4	77.0	0.6	19.3	19.9	1.7
7	15.8	21.0	18.8	88.7	3.1	0.0	3.1	0.0
8	15.5	23.4	19.5	80.3	10.1	0.0	10.1	0.6
9	17.4	20.4	18.6	92.0	7.9	0.0	7.9	0.0
10	16.5	26.2	19.6	74.7	0.0	0.0	0.0	3.4
11	16.4	25.6	20.8	71.3	0.0	5.7	5.7	3.6
12	15.8	21.6	18.2	88.0	0.0	0.0	0.0	1.3
13	15.4	25.2	20.1	67.0	0.0	0.0	0.0	6.9
14	16.2	24.5	19.6	74.7	0.0	0.0	0.0	3.0
15	16.3	26.1	21.1	69.3	0.0	0.0	0.0	6.4
16	17.0	26.4	20.9	72.0	0.5	0.9	1.4	4.6
17	15.4	25.6	19.8	76.3	0.0	0.0	0.0	5.5
18	16.3	26.2	20.6	72.0	0.0	9.7	9.7	3.9
19	17.2	24.6	20.4	80.0	0.0	0.0	0.0	2.4
20	16.0	20.0	17.8	94.0	20.6	0.3	20.9	2.1
21	16.2	24.1	19.9	78.3	0.0	0.0	0.0	2.1
22	15.4	25.2	20.8	71.0	0.0	0.0	0.0	6.2
23	16.2	25.7	20.8	76.0	0.0	27.3	27.3	4.2
24	16.5	24.6	20.3	77.7	0.0	0.0	0.0	2.7
25	17.0	25.4	19.8	76.0	2.3	0.0	2.3	3.1
26	16.4	25.4	19.6	81.3	16.5	1.5	18.0	3.3
27	17.0	25.6	19.4	77.0	0.0	0.0	0.0	4.3
28	16.5	26.2	21.0	71.0	0.0	0.0	0.0	6.0
29	16.4	27.8	21.7	71.3	0.0	0.0	0.0	9.8
30	17.0	25.8	21.4	75.3	0.0	0.0	0.0	1.4
31	16.2	27.2	21.3	72.0	0.0	0.0	0.0	6.2
Total:					63.3	67.0	130.3	110.3
Promedio:	16.5	25.0	20.2	77.2				

Estación: Manuel M. Mallarino
Año : 2006

Dpto: Valle
Mpio: Trujillo

Latitud : 4° 13' N
Longitud: 76° 19' W
Altitud: 1331 m

MES	TEMPERATURA (°C)					PRECIPITACIÓN			
	Mín. Med.	Máx. Med.	Media	Max. Abs.	Mín. Abs.	Hum. Rel.(%)	Total mm.	Dias Lluvia	Brillo Sol.(h)
Enero	16.7	26.1	20.6	29.2	15.0	77.6	108.1	13	121.5
Febrero	17.1	27.2	21.5	29.8	15.4	72.7	100.9	10	129.1
Marzo	17.1	26.8	21.2	29.8	15.5	76.4	377.9	18	116.3
Abril	16.6	25.4	20.5	28.3	15.2	77.7	182.3	18	119.7
Mayo	16.7	25.1	20.7	27.4	14.0	77.2	284.8	16	123.5
Junio	16.4	25.4	20.7	29.6	14.9	73.9	134.7	13	141.5
Julio	16.2	26.7	21.4	29.8	14.2	69.0	25.7	6	167.1
Agosto	15.8	27.2	21.3	30.0	14.0	68.1	34.3	11	203.5
Septiembre	16.1	26.7	21.1	30.1	14.5	69.8	54.5	13	162.9
Octubre	16.4	25.6	20.4	29.0	14.4	74.9	187.9	19	146.9
Noviembre	16.4	24.7	19.9	28.0	15.0	77.5	181.0	22	118.0
Diciembre	16.5	25.0	20.2	27.8	15.4	77.2	130.3	14	110.3
Promedio:	16.5	26.0	20.8			74.3			
Absoluta:				30.1	14.0				
Total:							1802.4	173	1660.3



Estación: La Ilusión
Año : 2006

Dpto: Caldas
Mpio: Filadelfia

Latitud : 5° 13' N
Longitud: 75° 35' W
Altitud: 1348 m

	Enero				Febrero				Marzo			
	Precipitación (mm)			Brillo Sol.(h)	Precipitación (mm)			Brillo Sol.(h)	Precipitación (mm)			Brillo Sol.(h)
	Día	Noche	Total		Día	Noche	Total		Día	Noche	Total	
1	0.0	0.0	0.0	9.2	0.0	1.5	1.5	6.6	3.3	0.0	3.3	7.4
2	0.0	5.7	5.7	8.2	0.0	0.0	0.0	3.1	0.0	4.9	4.9	7.1
3	0.7	3.4	4.1	3.9	0.1	10.0	10.1	6.3	0.0	0.0	0.0	5.1
4	1.0	16.4	17.4	3.1	0.3	0.0	0.3	0.3	0.0	2.9	2.9	7.1
5	0.0	0.7	0.7	3.1	15.3	5.2	20.5	0.0	0.0	0.0	0.0	5.3
6	0.5	1.3	1.8	1.0	0.0	1.1	1.1	4.6	0.0	3.4	3.4	0.9
7	0.5	4.9	5.4	1.4	0.0	0.0	0.0	4.0	0.0	2.6	2.6	1.6
8	0.5	3.6	4.1	5.3	0.0	0.0	0.0	5.8	0.0	16.8	16.8	0.4
9	0.0	0.4	0.4	8.2	0.0	0.0	0.0	5.1	1.1	6.9	8.0	3.0
10	0.0	1.3	1.3	7.7	0.0	0.0	0.0	8.6	0.0	0.0	0.0	3.8
11	0.0	0.5	0.5	7.1	0.0	0.0	0.0	6.9	0.0	0.0	0.0	4.7
12	0.0	0.0	0.0	6.0	0.0	4.5	4.5	8.2	2.7	23.6	26.3	5.5
13	0.0	5.1	5.1	9.3	0.0	0.0	0.0	7.5	0.0	7.0	7.0	6.2
14	0.3	0.0	0.3	3.7	0.0	0.0	0.0	10.5	0.0	28.3	28.3	6.1
15	19.4	24.4	43.8	2.4	0.0	0.0	0.0	9.8	0.2	16.2	16.4	4.0
16	0.0	8.1	8.1	6.0	0.0	0.0	0.0	10.4	0.0	2.8	2.8	5.1
17	0.0	2.7	2.7	8.6	0.0	1.0	1.0	8.0	0.0	19.9	19.9	0.8
18	1.0	0.0	1.0	1.1	0.0	0.0	0.0	6.7	0.7	0.0	0.7	6.7
19	0.0	0.0	0.0	6.8	0.0	0.0	0.0	6.5	0.0	3.2	3.2	6.5
20	0.0	0.0	0.0	10.2	0.0	0.0	0.0	7.9	0.0	0.0	0.0	2.6
21	0.0	0.0	0.0	10.3	1.0	0.0	1.0	7.9	0.0	7.2	7.2	3.4
22	0.0	0.0	0.0	9.4	0.0	0.0	0.0	10.5	1.4	3.6	5.0	2.6
23	0.0	0.0	0.0	9.0	0.0	0.0	0.0	10.1	0.0	85.6	85.6	2.9
24	0.0	0.0	0.0	4.9	0.0	0.0	0.0	8.9	2.5	0.8	3.3	1.8
25	0.0	0.0	0.0	8.2	0.0	23.6	23.6	5.5	0.0	0.9	0.9	2.5
26	0.0	0.0	0.0	8.7	26.5	0.0	26.5	1.1	0.0	0.7	0.7	1.6
27	0.0	0.0	0.0	0.6	27.5	0.0	27.5	5.6	0.0	0.0	0.0	2.1
28	0.0	80.5	80.5	3.5	0.0	0.0	0.0	10.4	0.0	0.0	0.0	7.5
29	0.0	0.0	0.0	5.1					0.0	0.0	0.0	3.3
30	1.0	1.2	2.2	8.0					0.0	0.0	0.0	9.0
31	0.5	6.6	7.1	2.1					0.9	0.0	0.9	5.4
	25.4	166.8	192.2	182.1	70.7	46.9	117.6	186.8	12.8	237.3	250.1	132.0

	Abril				Mayo				Junio			
	Precipitación (mm)			Brillo Sol.(h)	Precipitación (mm)			Brillo Sol.(h)	Precipitación (mm)			Brillo Sol.(h)
	Día	Noche	Total		Día	Noche	Total		Día	Noche	Total	
1	0.0	12.6	12.6	6.2					7.1	5.8	12.9	0.3
2	0.0	0.0	0.0	2.4					0.0	36.3	36.3	5.8
3	0.0	0.0	0.0	5.5					0.0	0.0	0.0	1.2
4	0.0	0.0	0.0	2.2					1.7	20.9	22.6	1.8
5	2.5	0.0	2.5	1.5					0.0	2.3	2.3	4.4
6	1.0	0.0	1.0	5.5					0.0	5.8	5.8	1.5
7	8.9	3.6	12.5	3.3					36.0	0.0	36.0	0.1
8	1.0	0.4	1.4	7.0					5.0	8.0	13.0	4.9
9	0.5	0.0	0.5	3.8					0.9	6.7	7.6	3.0
10	0.0	21.5	21.5	4.1					0.5	0.0	0.5	2.2
11	0.0	9.2	9.2	8.4					35.7	0.0	35.7	1.8
12	0.0	0.0	0.0	1.0					0.0	0.0	0.0	8.4
13	0.4	1.7	2.1	5.2					0.0	4.7	4.7	4.8
14	0.0	0.0	0.0	3.8					5.0	21.7	26.7	4.3
15	0.0	5.1	5.1	8.1					0.0	6.3	6.3	4.4
16	0.9	0.2	1.1	5.9					0.0	0.0	0.0	6.6
17	0.1	0.0	0.1	3.6					0.0	0.0	0.0	6.4
18	0.2	20.5	20.7	0.6					0.0	0.0	0.0	6.3
19	0.0	0.0	0.0	6.3					0.0	0.0	0.0	8.2
20	0.0	0.0	0.0	6.0					0.0	0.0	0.0	3.8
21	0.0	0.0	0.0	9.1					0.9	0.0	0.9	0.6
22	0.0	0.0	0.0	7.4					0.0	0.0	0.0	8.6
23	0.2	8.3	8.5	0.1					0.0	0.0	0.0	7.2
24	19.0	11.2	30.2	2.5					0.0	0.0	0.0	7.5
25	0.0	18.0	18.0	3.3					0.0	0.0	0.0	7.4
26	0.0	0.0	0.0	2.6					0.0	0.0	0.0	9.3
27	0.0	0.0	0.0	3.6					0.0	0.0	0.0	4.5
28	0.0	0.0	0.0	4.4					0.0	0.0	0.0	5.9
29	0.0	12.1	12.1	4.0					0.0	0.0	0.0	9.7
30	0.2	0.0	0.2	4.3					0.0	0.0	0.0	8.7
31												
	34.9	124.4	159.3	131.7					92.8	118.5	211.3	149.6

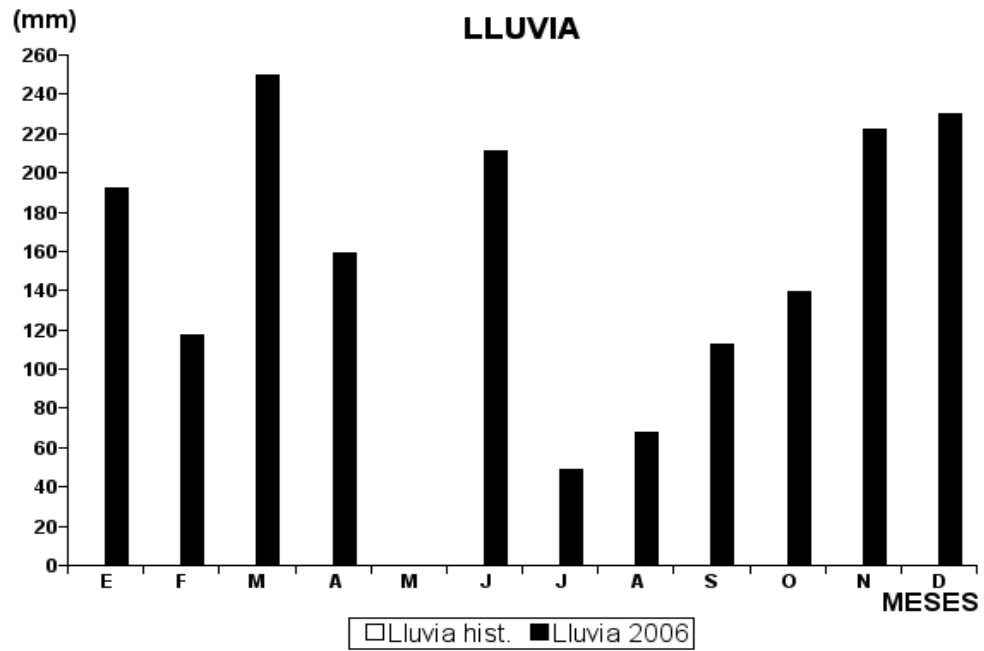
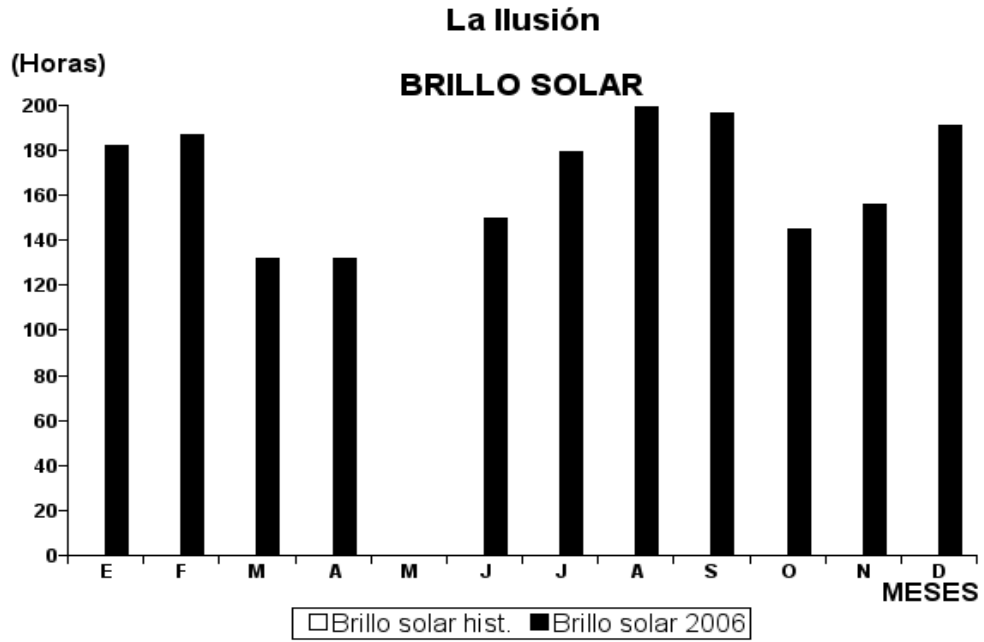
Estación: La Ilusión
Año : 2006

Dpto: Caldas
Mpío: Filadelfia

Latitud : 5° 13' N
Longitud: 75° 35' W
Altitud: 1348 m

	Julio				Agosto				Septiembre			
	Precipitación (mm)			Brillo Sol.(h)	Precipitación (mm)			Brillo Sol.(h)	Precipitación (mm)			Brillo Sol.(h)
	Día	Noche	Total		Día	Noche	Total		Día	Noche	Total	
1	0.0	0.0	0.0	9.1	0.0	0.0	0.0	9.6	0.0	0.8	0.8	8.2
2	0.0	0.0	0.0	1.2	0.0	0.0	0.0	9.4	0.0	0.0	0.0	7.4
3	0.0	0.0	0.0	2.7	0.0	0.0	0.0	10.6	3.0	7.0	10.0	7.1
4	0.0	2.0	2.0	6.0	0.0	0.0	0.0	9.5	26.7	0.6	27.3	8.5
5	0.0	0.0	0.0	3.3	0.0	0.0	0.0	8.1	2.9	0.6	3.5	5.5
6	0.0	0.0	0.0	8.7	0.0	0.0	0.0	10.4	0.0	28.2	28.2	9.2
7	0.0	0.0	0.0	8.1	0.0	0.0	0.0	3.8	0.8	0.2	1.0	3.5
8	0.0	0.0	0.0	8.1	0.0	0.0	0.0	4.0	0.0	0.0	0.0	7.7
9	0.0	0.0	0.0	7.2	0.0	0.0	0.0	5.6	0.0	0.8	0.8	7.3
10	0.0	0.0	0.0	6.2	0.0	0.0	0.0	9.1	1.9	0.5	2.4	6.7
11	0.0	0.0	0.0	8.6	3.6	0.0	3.6	1.6	0.0	0.0	0.0	4.2
12	0.0	3.7	3.7	7.5	0.0	0.0	0.0	9.4	0.0	10.9	10.9	6.6
13	0.0	6.9	6.9	5.0	0.0	0.0	0.0	8.7	1.9	0.0	1.9	0.2
14	0.0	4.9	4.9	5.8	0.0	0.0	0.0	9.2	0.0	0.4	0.4	6.8
15	0.0	0.0	0.0	5.5	1.4	0.0	1.4	4.2	0.0	1.1	1.1	6.0
16	0.0	0.0	0.0	5.0	0.0	9.1	9.1	3.5	0.0	0.0	0.0	5.9
17	0.0	0.0	0.0	6.2	0.0	19.0	19.0	4.1	0.0	1.4	1.4	5.8
18	0.0	0.0	0.0	5.6	0.6	0.1	0.7	3.1	1.4	0.0	1.4	3.8
19	0.0	0.0	0.0	7.1	0.8	0.0	0.8	5.3	0.3	9.6	9.9	3.2
20	0.0	0.0	0.0	7.4	0.0	0.0	0.0	8.6	0.0	0.0	0.0	9.8
21	0.0	0.0	0.0	6.2	0.0	0.0	0.0	7.3	2.0	1.1	3.1	8.2
22	0.0	0.0	0.0	0.9	0.0	0.0	0.0	6.8	0.0	0.0	0.0	9.8
23	1.4	0.0	1.4	5.8	0.0	11.9	11.9	9.1	0.0	0.0	0.0	8.7
24	0.0	0.0	0.0	8.2	0.0	0.0	0.0	4.5	0.6	0.0	0.6	0.9
25	0.0	0.0	0.0	6.9	7.9	0.4	8.3	0.5	0.0	7.8	7.8	9.1
26	0.5	5.3	5.8	4.9	2.9	1.7	4.6	2.8	0.0	0.0	0.0	10.1
27	0.0	20.7	20.7	3.6	0.0	0.0	0.0	5.3	0.0	0.0	0.0	10.2
28	2.9	0.0	2.9	0.0	0.0	0.0	0.0	7.2	0.0	0.0	0.0	9.4
29	0.0	0.0	0.0	3.9	0.0	0.0	0.0	6.5	0.0	0.0	0.0	4.8
30	0.0	0.0	0.0	6.1	0.0	0.5	0.5	5.9	0.0	0.0	0.0	2.0
31	0.6	0.0	0.6	8.4	1.1	6.8	7.9	5.8				
	5.4	43.5	48.9	179.2	18.3	49.5	67.8	199.5	41.5	71.0	112.5	196.6

	Octubre				Noviembre				Diciembre			
	Precipitación (mm)			Brillo Sol.(h)	Precipitación (mm)			Brillo Sol.(h)	Precipitación (mm)			Brillo Sol.(h)
	Día	Noche	Total		Día	Noche	Total		Día	Noche	Total	
1	0.0	0.0	0.0	7.6	0.6	0.5	1.1	2.5	0.0	0.0	0.0	6.8
2	0.0	0.0	0.0	0.7	0.0	0.0	0.0	9.2	1.6	0.0	1.6	2.3
3	0.0	0.3	0.3	5.1	0.0	0.0	0.0	9.0	4.0	0.0	4.0	8.4
4	0.0	0.0	0.0	6.1	0.0	0.0	0.0	9.2	0.0	0.4	0.4	8.2
5	0.0	0.0	0.0	9.5	3.0	0.0	3.0	0.8	0.1	0.9	1.0	0.1
6	0.0	0.0	0.0	7.5	0.6	10.7	11.3	5.5	10.5	17.6	28.1	1.7
7	0.0	0.0	0.0	7.3	1.3	5.2	6.5	3.6	16.4	0.0	16.4	0.7
8	15.2	0.0	15.2	2.2	0.0	5.3	5.3	0.4	0.1	13.4	13.5	6.9
9	0.0	7.0	7.0	0.1	0.1	3.0	3.1	4.6	0.0	0.0	0.0	8.3
10	0.0	0.3	0.3	1.3	0.0	0.0	0.0	4.9	0.1	17.7	17.8	7.8
11	0.0	0.0	0.0	2.8	0.0	1.9	1.9	5.3	0.0	0.0	0.0	6.0
12	0.8	0.7	1.5	1.3	3.9	0.0	3.9	3.1	0.0	19.0	19.0	4.8
13	0.0	0.0	0.0	2.0	51.3	4.3	55.6	3.2	0.0	34.0	34.0	5.3
14	0.0	0.0	0.0	4.9	16.3	4.2	20.5	3.2	1.7	0.0	1.7	5.2
15	1.5	0.0	1.5	3.7	0.4	20.5	20.9	3.3	0.0	0.0	0.0	7.6
16	3.6	5.6	9.2	6.9	0.3	0.0	0.3	4.5	2.1	0.1	2.2	8.8
17	0.0	5.9	5.9	6.0	0.0	5.4	5.4	2.8	0.0	0.0	0.0	8.9
18	0.0	10.1	10.1	4.3	1.5	0.0	1.5	4.5	0.0	2.4	2.4	8.0
19	9.5	0.0	9.5	9.9	0.0	21.2	21.2	5.4	0.0	67.0	67.0	6.8
20	0.0	2.5	2.5	5.4	0.0	21.0	21.0	8.2	0.0	9.0	9.0	0.2
21	0.0	0.3	0.3	4.8	0.0	0.0	0.0	4.8	0.0	0.0	0.0	3.9
22	2.1	0.0	2.1	1.5	1.5	0.6	2.1	5.4	0.0	0.0	0.0	8.8
23	1.1	10.7	11.8	3.0	0.1	12.9	13.0	8.7	2.0	0.0	2.0	8.9
24	0.0	0.0	0.0	8.2	0.3	0.0	0.3	7.0	0.0	0.0	0.0	4.7
25	0.0	13.0	13.0	6.9	0.2	3.6	3.8	7.9	3.4	0.0	3.4	5.5
26	3.1	0.0	3.1	5.1	0.0	0.0	0.0	6.8	0.0	6.7	6.7	3.9
27	0.0	16.0	16.0	7.8	0.0	17.0	17.0	5.3	0.0	0.0	0.0	5.9
28	0.0	0.0	0.0	4.9	0.0	3.0	3.0	2.2	0.0	0.0	0.0	9.7
29	0.0	0.0	0.0	4.5	0.2	0.0	0.2	4.7	0.0	0.0	0.0	9.5
30	0.9	10.8	11.7	0.2	0.0	0.0	0.0	9.7	0.0	0.0	0.0	7.1
31	18.6	0.0	18.6	3.8					0.0	0.0	0.0	10.6
	56.4	83.2	139.6	145.3	81.6	140.3	221.9	155.7	42.0	188.2	230.2	191.3



Estación: Bremen
Año : 2006

Dpto: Quindío
Mpio: Circasia

Latitud : 4° 40' N
Longitud: 75° 36' W
Altitud: 2028 m

	Enero				Febrero				Marzo			
	Precipitación (mm)			Brillo Sol.(h)	Precipitación (mm)			Brillo Sol.(h)	Precipitación (mm)			Brillo Sol.(h)
	Día	Noche	Total		Día	Noche	Total		Día	Noche	Total	
1	3.0	0.0	3.0	3.2	5.0	0.1	5.1	0.6	1.6	0.0	1.6	3.1
2	0.0	12.5	12.5	3.1	0.1	0.6	0.7	2.3	24.3	0.0	24.3	2.7
3	0.4	83.6	84.0	1.4	4.5	36.8	41.3	1.1	11.2	1.4	12.6	2.4
4	8.9	40.5	49.4	0.9	1.2	9.7	10.9	0.0	0.0	0.0	0.0	0.8
5	3.3	32.8	36.1	0.0	50.9	0.0	50.9	0.0	0.0	0.0	0.0	0.7
6	0.2	25.8	26.0	0.4	0.0	0.0	0.0	1.6	0.0	31.8	31.8	0.0
7	9.5	0.0	9.5	0.0	6.4	0.0	6.4	0.5	18.3	0.0	18.3	0.2
8	3.3	0.0	3.3	1.1	11.5	0.6	12.1	1.8	12.9	9.0	21.9	0.1
9	3.7	0.0	3.7	1.4	0.9	6.8	7.7	2.8	14.0	7.0	21.0	0.6
10	28.1	1.6	29.7	1.6	0.0	0.0	0.0	3.9	2.3	0.0	2.3	1.9
11	14.6	0.0	14.6	2.5	0.0	6.2	6.2	3.7	4.0	0.5	4.5	0.0
12	0.0	0.0	0.0	2.6	0.0	0.5	0.5	3.3	46.1	0.3	46.4	2.0
13	27.2	0.0	27.2	5.0	10.8	0.0	10.8	3.2	0.0	3.2	3.2	4.8
14	0.8	0.0	0.8	3.2	0.0	0.0	0.0	5.3	10.0	19.0	29.0	0.6
15	1.4	1.3	2.7	1.3	0.0	0.0	0.0	7.5	0.0	24.5	24.5	0.4
16	0.2	14.6	14.8	1.7	0.0	0.0	0.0	7.6	0.0	0.0	0.0	1.1
17	0.0	6.9	6.9	3.7	0.0	0.0	0.0	4.7	44.2	13.2	57.4	0.5
18	1.3	0.0	1.3	1.7	0.0	0.0	0.0	3.4	1.6	1.5	3.1	2.2
19	5.9	6.8	12.7	5.0	6.7	1.2	7.9	2.4	0.6	0.6	1.2	1.8
20	1.4	0.1	1.5	1.9	7.7	0.0	7.7	2.3	3.4	0.0	3.4	1.1
21	0.0	0.0	0.0	5.2	1.3	4.5	5.8	2.4	0.0	1.4	1.4	0.9
22	0.0	0.0	0.0	4.2	0.0	0.0	0.0	3.5	8.1	0.0	8.1	0.7
23	0.3	0.0	0.3	2.8	0.0	0.0	0.0	6.7	0.0	11.5	11.5	1.2
24	0.0	0.0	0.0	1.2	0.0	0.0	0.0	5.3	0.9	1.1	2.0	1.2
25	0.0	0.0	0.0	5.1	0.0	0.0	0.0	0.6	1.8	0.5	2.3	0.2
26	0.0	0.0	0.0	3.4	0.0	0.0	0.0	0.0	0.0	0.0	0.0	2.6
27	0.0	0.0	0.0	1.0	20.7	0.0	20.7	1.2	8.8	0.0	8.8	2.2
28	12.0	0.9	12.9	2.2	0.0	0.0	0.0	4.3	0.0	0.0	0.0	3.5
29	2.1	0.0	2.1	3.0					6.0	0.0	6.0	3.4
30	10.9	0.0	10.9	3.1					2.3	0.2	2.5	1.5
31	3.3	11.8	15.1	0.5					7.5	6.9	14.4	1.7
	141.8	239.2	381.0	73.4	127.7	67.0	194.7	82.0	229.9	133.6	363.5	46.1

	Abril				Mayo				Junio			
	Precipitación (mm)			Brillo Sol.(h)	Precipitación (mm)			Brillo Sol.(h)	Precipitación (mm)			Brillo Sol.(h)
	Día	Noche	Total		Día	Noche	Total		Día	Noche	Total	
1	0.7	5.1	5.8	1.6	5.4	8.0	13.4	3.5	0.6	1.7	2.3	0.3
2	0.8	0.0	0.8	1.1	0.1	2.1	2.2	0.4	0.4	1.7	2.1	4.0
3	20.2	0.0	20.2	0.1	7.5	2.1	9.6	2.8	0.0	0.0	0.0	2.4
4	13.6	0.4	14.0	0.4	3.3	2.4	5.7	0.3	7.7	37.3	45.0	0.0
5	5.3	5.9	11.2	0.9	2.7	4.0	6.7	0.2	4.5	5.4	9.9	1.4
6	2.2	5.8	8.0	1.0	0.4	0.0	0.4	0.1	7.3	4.2	11.5	0.1
7	3.2	1.5	4.7	0.0	9.4	0.2	9.6	0.6	37.5	11.3	48.8	0.0
8	0.2	12.0	12.2	3.2	0.5	1.4	1.9	0.4	6.9	4.1	11.0	0.7
9	1.9	0.2	2.1	1.5	1.4	0.5	1.9	0.1	19.6	7.5	27.1	0.1
10	0.0	0.0	0.0	3.8	3.6	0.2	3.8	0.0	2.5	0.6	3.1	0.0
11	2.2	30.6	32.8	2.3	6.2	0.0	6.2	1.4	6.9	0.1	7.0	0.9
12	0.6	0.0	0.6	0.2	0.4	0.0	0.4	5.4	0.0	0.0	0.0	0.8
13	6.5	10.1	16.6	2.9	0.0	0.0	0.0	6.9	0.0	0.0	0.0	6.1
14	0.0	1.8	1.8	0.1	0.0	0.0	0.0	8.9	0.6	12.7	13.3	4.9
15	1.6	3.9	5.5	7.0	1.7	0.0	1.7	3.6	0.6	2.6	3.2	0.4
16	0.5	11.4	11.9	2.1	1.6	21.2	22.8	0.7	0.0	0.0	0.0	2.5
17	0.6	0.0	0.6	0.0	0.0	0.0	0.0	1.6	0.0	0.0	0.0	5.5
18	17.6	0.4	18.0	1.6	0.2	0.0	0.2	2.2	0.1	0.0	0.1	4.8
19	27.5	1.2	28.7	4.1	9.1	0.0	9.1	0.1	0.5	0.0	0.5	6.2
20	3.2	0.1	3.3	2.9	0.8	0.0	0.8	4.3	1.0	0.0	1.0	1.6
21	5.8	0.0	5.8	6.1	0.2	0.0	0.2	0.5	0.0	0.0	0.0	0.7
22	14.4	0.0	14.4	8.9	7.4	0.0	7.4	3.7	1.8	1.2	3.0	7.0
23	2.6	2.6	5.2	2.5	0.0	0.0	0.0	7.1	0.0	0.0	0.0	8.0
24	14.2	0.2	14.4	3.9	0.0	0.0	0.0	1.4	0.0	0.0	0.0	5.1
25	0.3	11.3	11.6	1.8	0.0	0.0	0.0	1.9	0.1	0.0	0.1	2.7
26	34.4	0.0	34.4	1.5	0.7	0.0	0.7	1.7	0.0	0.0	0.0	8.5
27	2.1	0.0	2.1	0.6	0.0	0.0	0.0	2.5	0.0	0.0	0.0	6.6
28	0.0	2.9	2.9	2.9	0.0	0.0	0.0	1.8	0.0	0.0	0.0	6.4
29	3.4	42.5	45.9	1.0	0.0	0.0	0.0	0.8	0.0	0.0	0.0	10.8
30	3.5	0.0	3.5	0.3	0.0	0.0	0.0	2.6	0.0	0.0	0.0	10.4
31					11.4	0.0	11.4	3.3				
	189.1	149.9	339.0	66.3	74.0	42.1	116.1	70.8	98.6	90.4	189.0	108.9

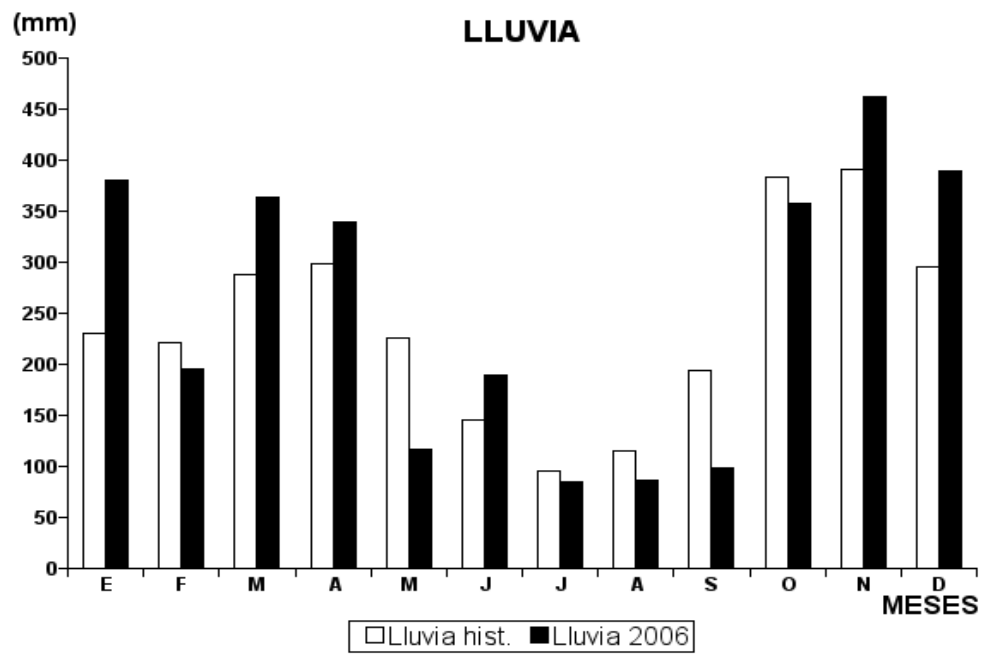
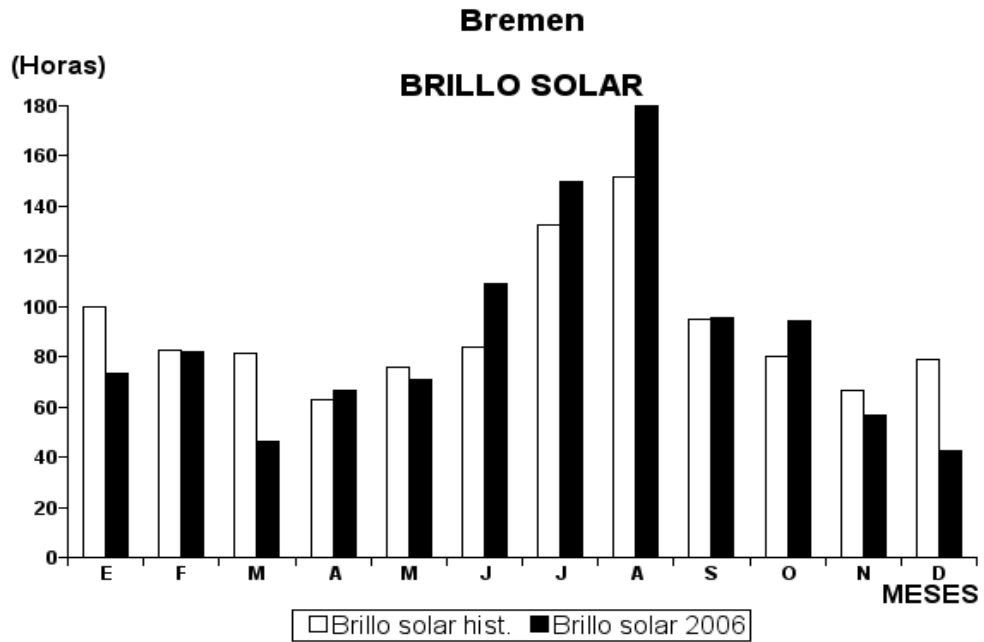
Estación: Bremen
Año : 2006

Dpto: Quindío
Mpio: Circasia

Latitud : 4° 40' N
Longitud: 75° 36' W
Altitud: 2028 m

	Julio				Agosto				Septiembre			
	Precipitación (mm)			Brillo Sol.(h)	Precipitación (mm)			Brillo Sol.(h)	Precipitación (mm)			Brillo Sol.(h)
	Día	Noche	Total		Día	Noche	Total		Día	Noche	Total	
1	0.0	0.0	0.0	10.1	0.0	0.0	0.0	9.7	0.0	0.0	0.0	1.2
2	0.0	0.0	0.0	1.7	0.0	0.0	0.0	10.4	0.0	0.9	0.9	4.7
3	0.0	0.0	0.0	5.5	0.0	0.0	0.0	8.9	1.4	0.0	1.4	1.9
4	0.0	0.0	0.0	4.3	0.0	0.0	0.0	6.8	5.5	0.0	5.5	2.5
5	0.0	0.0	0.0	4.9	0.0	0.0	0.0	10.8	0.8	0.0	0.8	5.0
6	0.0	0.0	0.0	5.5	0.0	0.0	0.0	8.5	0.2	0.0	0.2	6.9
7	0.0	0.0	0.0	4.5	3.7	4.0	7.7	2.1	0.0	0.0	0.0	2.1
8	0.0	0.0	0.0	7.2	0.3	0.0	0.3	1.1	4.9	0.5	5.4	1.3
9	0.0	0.0	0.0	5.9	0.0	0.0	0.0	4.8	0.9	8.9	9.8	3.1
10	0.0	0.0	0.0	8.7	0.4	0.0	0.4	5.9	1.4	0.0	1.4	0.9
11	0.0	0.0	0.0	6.5	0.0	0.0	0.0	2.1	3.3	0.0	3.3	1.1
12	0.0	0.4	0.4	6.8	0.0	0.0	0.0	10.2	0.0	0.5	0.5	1.1
13	0.0	5.0	5.0	3.2	0.0	0.0	0.0	11.2	1.6	0.0	1.6	4.4
14	0.0	0.0	0.0	3.5	0.0	0.4	0.4	10.3	0.0	0.5	0.5	0.4
15	0.0	0.0	0.0	3.9	16.4	0.0	16.4	0.7	0.4	1.0	1.4	2.0
16	0.0	0.0	0.0	9.2	15.7	0.0	15.7	2.5	30.2	4.6	34.8	3.7
17	0.0	0.0	0.0	7.6	7.8	3.2	11.0	1.9	4.0	2.8	6.8	0.6
18	0.0	0.0	0.0	2.6	0.5	0.0	0.5	2.2	0.0	0.0	0.0	7.3
19	0.0	0.0	0.0	6.8	0.0	0.5	0.5	9.7	8.2	0.2	8.4	5.2
20	0.0	0.0	0.0	6.8	0.0	0.0	0.0	5.6	9.0	0.6	9.6	3.9
21	0.0	0.0	0.0	3.5	0.0	0.0	0.0	7.0	0.0	0.0	0.0	5.3
22	0.0	0.0	0.0	0.6	0.0	0.0	0.0	6.3	0.9	0.0	0.9	0.7
23	0.0	0.0	0.0	2.4	0.4	0.0	0.4	6.9	0.0	0.0	0.0	0.3
24	0.0	0.0	0.0	3.9	0.0	0.0	0.0	5.6	3.1	0.0	3.1	1.4
25	0.0	0.0	0.0	6.2	11.3	0.0	11.3	0.0	0.0	1.5	1.5	4.1
26	6.4	16.0	22.4	0.6	0.0	3.6	3.6	1.9	0.0	0.0	0.0	9.9
27	2.9	27.4	30.3	1.6	0.4	9.7	10.1	3.4	0.0	0.0	0.0	10.0
28	26.7	0.0	26.7	0.1	0.8	0.0	0.8	3.5	0.0	0.0	0.0	3.4
29	0.1	0.0	0.1	1.5	3.2	0.2	3.4	5.4	0.0	0.0	0.0	0.9
30	0.0	0.0	0.0	5.5	0.0	3.5	3.5	6.7	0.0	0.0	0.0	0.5
31	0.0	0.0	0.0	8.4	0.0	0.0	0.0	7.8				
	36.1	48.8	84.9	149.5	60.9	25.1	86.0	179.9	75.8	22.0	97.8	95.8

	Octubre				Noviembre				Diciembre			
	Precipitación (mm)			Brillo Sol.(h)	Precipitación (mm)			Brillo Sol.(h)	Precipitación (mm)			Brillo Sol.(h)
	Día	Noche	Total		Día	Noche	Total		Día	Noche	Total	
1	14.2	0.0	14.2	3.0	26.8	1.8	28.6	1.2	9.0	0.0	9.0	1.1
2	3.6	0.0	3.6	1.4	0.8	17.1	17.9	3.6	0.2	3.6	3.8	0.6
3	2.4	0.0	2.4	5.0	12.7	0.0	12.7	1.7	0.6	0.0	0.6	1.5
4	0.0	0.0	0.0	3.5	16.9	0.0	16.9	4.7	0.0	29.2	29.2	5.8
5	0.0	0.0	0.0	8.0	14.5	0.0	14.5	0.0	3.4	0.0	3.4	2.2
6	0.0	0.0	0.0	7.4	13.9	0.6	14.5	3.2	21.1	34.8	55.9	0.5
7	0.0	0.0	0.0	4.7	22.4	52.1	74.5	0.2	11.9	0.0	11.9	0.1
8	0.0	0.0	0.0	5.6	2.7	11.6	14.3	0.1	1.0	57.0	58.0	0.5
9	17.6	3.0	20.6	2.3	1.9	1.3	3.2	1.3	10.1	1.4	11.5	0.0
10	0.0	0.0	0.0	2.2	13.1	0.0	13.1	3.4	4.0	10.1	14.1	1.3
11	0.9	0.0	0.9	0.0	27.1	19.6	46.7	2.3	6.6	0.3	6.9	5.0
12	1.9	27.1	29.0	3.3	13.0	0.0	13.0	0.3	3.2	5.6	8.8	0.3
13	52.2	34.0	86.2	0.6	20.5	1.3	21.8	0.8	8.2	27.7	35.9	0.7
14	7.0	0.8	7.8	0.0	17.5	2.1	19.6	0.2	13.8	0.0	13.8	0.5
15	6.2	20.7	26.9	0.1	39.2	20.7	59.9	1.0	5.7	0.0	5.7	1.3
16	2.9	0.1	3.0	0.5	0.0	0.0	0.0	3.4	21.6	0.1	21.7	1.4
17	3.7	1.5	5.2	0.0	2.9	0.3	3.2	1.2	20.2	0.2	20.4	0.8
18	4.5	4.5	9.0	8.1	14.1	0.0	14.1	2.5	1.3	13.6	14.9	1.1
19	6.5	0.8	7.3	1.5	0.0	12.4	12.4	1.3	13.3	3.1	16.4	2.0
20	0.0	0.0	0.0	7.6	0.0	0.0	0.0	1.5	28.3	0.3	28.6	0.0
21	0.0	0.0	0.0	7.5	9.3	0.0	9.3	3.6	1.3	0.1	1.4	0.7
22	0.0	11.9	11.9	0.2	4.1	0.0	4.1	2.8	5.5	0.0	5.5	0.3
23	5.5	0.0	5.5	0.4	0.0	0.6	0.6	4.4	2.5	0.0	2.5	0.6
24	0.0	0.0	0.0	3.6	0.5	0.2	0.7	1.9	6.0	0.0	6.0	0.8
25	12.4	1.7	14.1	4.9	3.0	0.4	3.4	1.0	2.6	0.5	3.1	0.2
26	7.4	0.0	7.4	1.2	12.0	0.0	12.0	2.3	0.0	0.0	0.0	1.2
27	14.4	21.6	36.0	4.4	22.8	0.7	23.5	1.4	0.0	0.0	0.0	0.7
28	0.2	1.3	1.5	1.2	1.8	5.0	6.8	0.6	0.0	0.0	0.0	1.7
29	4.0	30.7	34.7	3.8	0.3	0.0	0.3	1.5	0.0	0.0	0.0	6.4
30	12.5	0.0	12.5	1.0	0.0	0.0	0.0	3.6	0.0	0.0	0.0	1.6
31	17.9	0.0	17.9	1.6					0.0	0.0	0.0	1.4
	197.9	159.7	357.6	94.6	313.8	147.8	461.6	57.0	201.4	187.6	389.0	42.3



Estación: La Elvira
Año : 2006

Dpto: Risaralda
Mpio: Belén de Umbria

Latitud : 5° 11' N
Longitud: 75° 52' W
Altitud: 1540 m

	Enero				Febrero				Marzo			
	Precipitación (mm)			Brillo	Precipitación (mm)			Brillo	Precipitación (mm)			Brillo
	Día	Noche	Total	Sol.(h)	Día	Noche	Total	Sol.(h)	Día	Noche	Total	Sol.(h)
1	0.0	0.3	0.3	5.7	6.1	0.1	6.2	4.3	0.0	0.0	0.0	4.0
2	0.0	0.0	0.0	7.1	0.0	0.0	0.0	3.5	0.0	0.0	0.0	5.5
3	5.0	20.0	25.0	0.3	6.6	0.2	6.8	1.7	0.0	0.0	0.0	4.2
4	15.0	25.0	40.0	1.4	4.0	16.4	20.4	0.1	0.0	0.6	0.6	5.3
5	7.8	0.0	7.8	1.6	21.5	3.3	24.8	0.1	0.8	11.7	12.5	3.0
6	16.3	2.9	19.2	0.1	0.0	0.7	0.7	4.9	1.0	0.3	1.3	1.4
7	2.6	0.3	2.9	0.7	0.4	0.0	0.4	4.1	1.2	11.6	12.8	1.0
8	0.9	0.0	0.9	5.2	0.0	0.0	0.0	2.6	5.1	11.0	16.1	0.8
9	0.0	0.0	0.0	2.3	0.0	0.0	0.0	4.5	0.0	1.5	1.5	1.8
10	0.0	0.9	0.9	2.9	0.0	0.0	0.0	5.6	0.0	2.1	2.1	3.7
11	0.0	0.0	0.0	3.1	0.0	0.0	0.0	6.6	52.7	0.1	52.8	1.8
12	0.0	0.0	0.0	4.8	0.0	12.4	12.4	5.7	2.1	1.7	3.8	3.0
13	0.0	0.0	0.0	6.8	0.0	0.0	0.0	6.5	0.0	0.0	0.0	5.3
14	0.0	0.0	0.0	1.7	0.0	0.0	0.0	8.9	2.7	7.5	10.2	2.4
15	2.0	0.7	2.7	1.0	0.0	0.0	0.0	8.1	1.3	0.0	1.3	2.3
16	0.0	0.9	0.9	2.9	0.0	0.0	0.0	8.2	0.0	13.7	13.7	2.3
17	0.0	1.7	1.7	6.3	0.0	0.0	0.0	5.3	0.0	2.0	2.0	2.5
18	1.3	0.0	1.3	0.9	0.0	0.0	0.0	5.0	5.5	0.0	5.5	2.9
19	0.0	0.0	0.0	5.7	19.2	0.0	19.2	2.3	0.0	1.5	1.5	2.8
20	0.0	0.0	0.0	6.2	0.0	0.0	0.0	5.5	0.0	0.0	0.0	3.2
21	0.0	0.0	0.0	6.7	0.0	12.4	12.4	6.0	4.8	9.8	14.6	2.9
22	0.0	0.0	0.0	6.5	0.0	0.0	0.0	7.4	11.3	4.2	15.5	2.2
23	0.0	0.0	0.0	3.3	0.0	0.0	0.0	7.6	0.5	36.9	37.4	1.4
24	0.0	0.0	0.0	3.0	0.0	0.0	0.0	4.8	2.5	0.1	2.6	1.7
25	0.0	0.0	0.0	4.5	0.0	31.4	31.4	0.9	6.3	0.0	6.3	1.1
26	0.0	21.9	21.9	3.3	0.0	0.0	0.0	0.0	5.9	0.0	5.9	1.4
27	0.5	0.0	0.5	0.0	1.5	0.0	1.5	2.9	15.9	0.0	15.9	3.0
28	4.0	10.0	14.0	6.2	0.0	0.0	0.0	6.8	0.0	0.0	0.0	4.6
29	0.0	0.0	0.0	4.5					0.0	0.4	0.4	6.8
30	0.0	16.0	16.0	4.9					0.0	2.6	2.6	3.9
31	0.0	0.0	0.0	1.6					3.0	0.0	3.0	7.9
	55.4	100.6	156.0	111.2	59.3	76.9	136.2	129.9	122.6	119.3	241.9	96.1

	Abril				Mayo				Junio			
	Precipitación (mm)			Brillo	Precipitación (mm)			Brillo	Precipitación (mm)			Brillo
	Día	Noche	Total	Sol.(h)	Día	Noche	Total	Sol.(h)	Día	Noche	Total	Sol.(h)
1	3.1	0.9	4.0	5.0	0.0	19.6	19.6	3.4	0.0	53.5	53.5	0.3
2	0.0	0.0	0.0	0.4	0.0	0.4	0.4	1.3	0.4	17.5	17.9	4.4
3	0.0	0.0	0.0	4.1	1.1	1.6	2.7	3.7	0.0	0.0	0.0	5.0
4	1.8	0.0	1.8	0.0	0.0	2.8	2.8	2.8	9.8	13.1	22.9	2.0
5	3.4	0.0	3.4	0.8	0.0	14.1	14.1	0.6	0.9	33.4	34.3	2.5
6	0.0	26.6	26.6	4.3	0.0	0.0	0.0	1.9	0.0	15.8	15.8	2.2
7	13.7	0.0	13.7	1.7	0.0	0.3	0.3	0.4	21.3	3.2	24.5	0.3
8	0.0	14.9	14.9	5.6	4.2	7.0	11.2	2.2	3.0	0.4	3.4	3.2
9	4.8	0.3	5.1	2.2	2.4	0.0	2.4	1.5	20.0	36.3	56.3	0.8
10	10.0	0.0	10.0	1.4	0.0	1.8	1.8	0.7	0.0	0.4	0.4	2.4
11	8.7	5.1	13.8	5.8	0.0	4.2	4.2	3.6	16.5	1.9	18.4	2.2
12	0.0	0.0	0.0	0.9	0.3	0.0	0.3	4.3	0.0	0.0	0.0	5.3
13	7.4	6.4	13.8	1.4	0.0	0.3	0.3	5.4	0.0	4.6	4.6	5.0
14	0.0	0.0	0.0	3.0	0.0	0.5	0.5	8.9	1.7	17.7	19.4	5.4
15	0.0	4.0	4.0	8.4	10.3	18.0	28.3	2.7	0.0	0.3	0.3	5.0
16	0.0	0.0	0.0	2.9	0.2	10.1	10.3	1.1	0.0	0.9	0.9	5.7
17	6.0	0.0	6.0	2.2	9.7	0.0	9.7	0.8	0.0	0.0	0.0	5.8
18	7.9	3.5	11.4	2.6	1.0	18.3	19.3	4.3	0.0	0.0	0.0	4.5
19	3.0	5.0	8.0	1.0	0.0	0.0	0.0	0.8	0.3	23.1	23.4	8.6
20	0.0	0.0	0.0	7.3	0.6	2.3	2.9	5.5	0.0	0.0	0.0	5.6
21	0.0	0.0	0.0	5.7	21.1	0.0	21.1	2.8	0.0	0.0	0.0	0.8
22	0.0	0.2	0.2	7.6	0.0	0.0	0.0	6.6	0.0	0.0	0.0	8.2
23	0.0	0.0	0.0	0.0	0.0	0.5	0.5	6.8	0.0	0.0	0.0	6.1
24	0.0	24.9	24.9	2.3	0.0	0.0	0.0	0.7	0.0	0.0	0.0	3.7
25	0.0	21.3	21.3	0.8	0.0	0.2	0.2	4.3	0.0	0.0	0.0	3.5
26	12.8	0.0	12.8	1.3	0.6	0.0	0.6	0.0	0.0	5.2	5.2	7.3
27	0.7	0.0	0.7	2.6	0.0	0.0	0.0	3.2	0.0	0.0	0.0	3.9
28	0.3	1.4	1.7	3.6	0.0	8.4	8.4	2.6	0.0	0.0	0.0	5.4
29	4.5	0.2	4.7	2.3	0.0	0.0	0.0	0.0	0.0	0.0	0.0	8.0
30	0.0	4.8	4.8	3.6	0.0	0.2	0.2	6.4	0.0	0.0	0.0	7.1
31					1.4	0.0	1.4	2.4				
	88.1	119.5	207.6	90.8	52.9	110.6	163.5	91.7	73.9	227.3	301.2	130.2

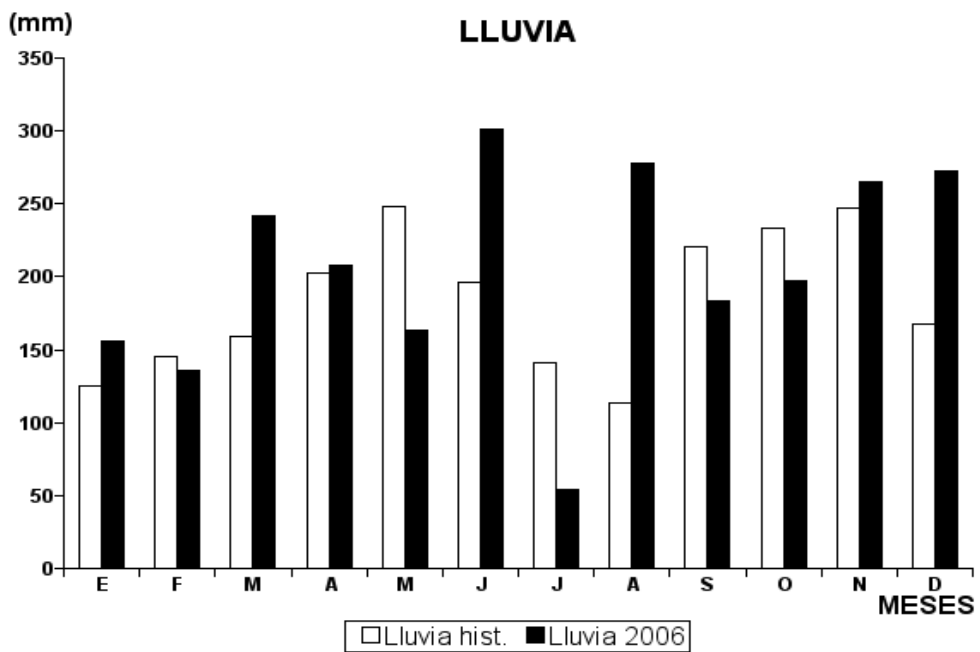
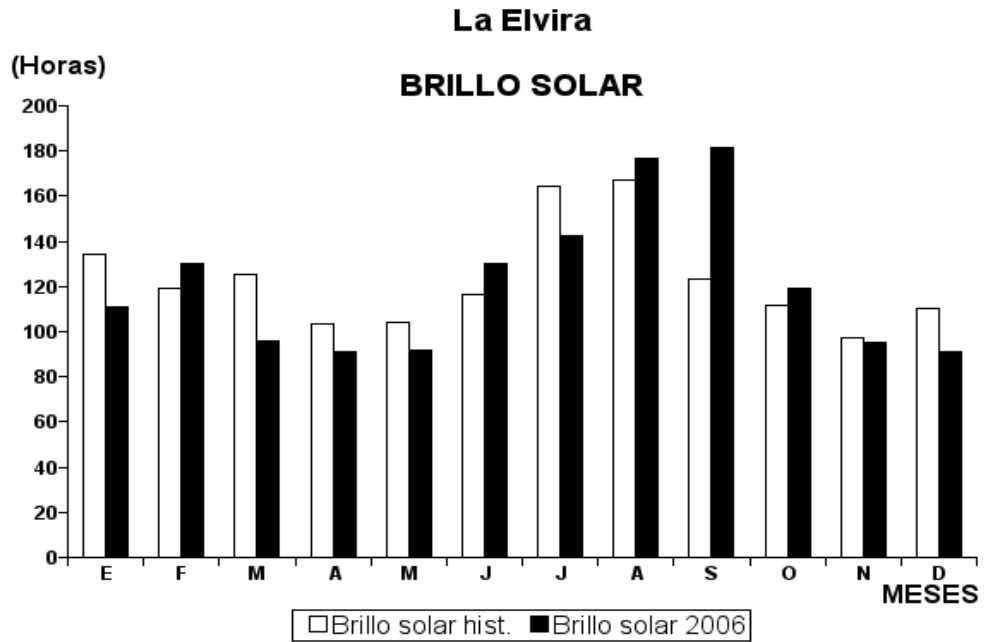
Estación: La Elvira
Año : 2006

Dpto: Risaralda
Mpio: Belén de Umbria

Latitud : 5° 11' N
Longitud: 75° 52' W
Altitud: 1540 m

	Julio				Agosto				Septiembre			
	Precipitación (mm)			Brillo Sol.(h)	Precipitación (mm)			Brillo Sol.(h)	Precipitación (mm)			Brillo Sol.(h)
	Día	Noche	Total		Día	Noche	Total		Día	Noche	Total	
1	0.0	0.0	0.0	9.3	0.0	0.0	0.0	6.3	0.0	0.0	0.0	4.3
2	0.0	0.0	0.0	0.0	0.0	0.0	0.0	7.5	0.0	1.0	1.0	10.0
3	0.0	0.0	0.0	3.9	0.0	0.0	0.0	8.7	0.0	5.0	5.0	7.9
4	0.0	0.0	0.0	2.6	0.0	0.3	0.3	8.7	0.3	0.6	0.9	4.3
5	0.0	0.0	0.0	3.0	0.0	0.0	0.0	8.2	0.0	0.0	0.0	9.1
6	0.0	0.0	0.0	6.3	0.0	0.0	0.0	7.5	0.0	0.4	0.4	9.5
7	0.0	0.0	0.0	4.5	0.0	0.0	0.0	3.0	2.0	4.5	6.5	5.3
8	0.0	0.0	0.0	5.4	0.0	5.0	5.0	2.7	0.0	19.3	19.3	7.4
9	0.0	0.0	0.0	4.8	0.0	0.0	0.0	5.0	1.5	0.0	1.5	5.1
10	0.0	0.0	0.0	4.4	0.0	8.8	8.8	7.5	0.0	17.9	17.9	9.0
11	0.7	0.0	0.7	7.0	26.8	0.0	26.8	0.0	0.0	0.0	0.0	6.3
12	0.0	0.0	0.0	6.0	0.0	0.0	0.0	8.2	14.0	0.0	14.0	4.6
13	0.2	0.0	0.2	3.4	0.0	0.0	0.0	6.8	0.0	0.0	0.0	1.0
14	0.0	14.2	14.2	4.6	0.0	12.8	12.8	9.2	0.0	0.4	0.4	3.1
15	0.0	0.6	0.6	6.4	2.1	1.0	3.1	4.4	1.6	16.8	18.4	5.6
16	0.0	0.0	0.0	6.8	8.0	0.0	8.0	3.4	11.6	66.9	78.5	5.1
17	6.0	0.0	6.0	3.7	0.0	12.1	12.1	4.3	0.0	0.0	0.0	3.7
18	0.0	0.0	0.0	5.3	11.3	0.0	11.3	1.8	1.2	0.0	1.2	1.3
19	0.0	0.0	0.0	4.0	0.0	0.0	0.0	7.5	0.0	4.8	4.8	5.6
20	0.0	0.0	0.0	8.5	0.0	1.1	1.1	6.6	0.0	1.0	1.0	10.2
21	0.0	1.9	1.9	3.1	0.0	0.6	0.6	5.9	0.0	0.0	0.0	7.4
22	0.0	0.0	0.0	0.8	0.0	0.0	0.0	7.7	0.0	0.0	0.0	8.9
23	2.9	1.7	4.6	5.2	0.0	5.2	5.2	7.2	0.0	0.0	0.0	7.2
24	0.0	0.0	0.0	6.6	0.0	0.0	0.0	3.2	0.1	0.1	0.2	0.3
25	0.6	14.4	15.0	5.1	73.9	0.1	74.0	0.1	0.0	10.3	10.3	9.1
26	0.6	2.2	2.8	1.0	0.0	0.0	0.0	3.5	0.0	0.0	0.0	10.0
27	0.0	7.1	7.1	1.4	1.0	79.0	80.0	6.1	0.0	0.0	0.0	9.0
28	0.6	0.0	0.6	0.0	0.0	0.0	0.0	4.9	0.0	1.3	1.3	7.7
29	0.0	0.0	0.0	4.7	0.0	15.0	15.0	6.9	0.0	0.0	0.0	3.1
30	0.0	0.2	0.2	7.1	0.0	0.0	0.0	7.1	1.2	0.0	1.2	0.6
31	0.0	0.0	0.0	7.3	0.0	13.9	13.9	6.5				
	11.6	42.3	53.9	142.2	123.1	154.9	278.0	176.4	33.5	150.3	183.8	181.7

	Octubre				Noviembre				Diciembre			
	Precipitación (mm)			Brillo Sol.(h)	Precipitación (mm)			Brillo Sol.(h)	Precipitación (mm)			Brillo Sol.(h)
	Día	Noche	Total		Día	Noche	Total		Día	Noche	Total	
1	1.1	4.3	5.4	6.0	12.0	0.0	12.0	1.8	2.3	0.0	2.3	4.5
2	0.0	0.0	0.0	3.0	1.2	1.1	2.3	5.1	5.5	4.5	10.0	0.6
3	0.3	0.0	0.3	4.5	10.9	0.0	10.9	3.4	0.0	0.0	0.0	3.6
4	0.0	0.0	0.0	4.8	0.0	14.3	14.3	8.3	0.0	0.0	0.0	5.9
5	0.0	0.0	0.0	8.6	0.6	0.0	0.6	0.3	4.8	22.6	27.4	0.1
6	0.0	0.0	0.0	3.4	1.9	1.0	2.9	3.2	0.0	36.0	36.0	1.4
7	0.0	2.2	2.2	3.9	1.2	19.1	20.3	1.5	9.7	0.0	9.7	1.2
8	0.0	0.0	0.0	2.2	1.3	6.5	7.8	0.0	2.5	2.9	5.4	0.6
9	0.0	7.5	7.5	0.9	1.6	6.1	7.7	2.3	53.8	15.3	69.1	0.0
10	0.0	0.3	0.3	7.6	0.0	0.6	0.6	5.3	1.0	0.1	1.1	6.8
11	2.3	0.0	2.3	0.9	0.6	4.9	5.5	3.9	0.0	1.9	1.9	2.8
12	0.0	6.1	6.1	5.6	1.4	0.0	1.4	2.8	0.7	6.0	6.7	0.0
13	0.0	17.3	17.3	1.9	6.8	30.9	37.7	2.7	0.0	3.3	3.3	3.2
14	22.8	16.1	38.9	0.1	81.0	4.4	85.4	0.1	6.0	0.0	6.0	2.6
15	0.7	43.8	44.5	0.3	1.7	0.5	2.2	0.4	0.0	0.0	0.0	4.0
16	2.8	0.0	2.8	0.2	0.0	0.0	0.0	4.3	3.2	0.0	3.2	2.6
17	2.2	1.7	3.9	0.0	0.2	1.2	1.4	4.3	9.7	0.0	9.7	2.7
18	0.0	10.9	10.9	7.4	0.0	0.0	0.0	5.0	0.0	0.0	0.0	5.6
19	0.5	0.0	0.5	5.6	0.1	9.6	9.7	5.2	25.4	15.0	40.4	3.7
20	0.0	0.0	0.0	6.9	0.0	29.0	29.0	5.9	15.4	0.3	15.7	0.0
21	0.0	0.0	0.0	10.1	0.0	0.0	0.0	0.0	0.0	0.0	0.0	3.8
22	0.0	13.8	13.8	4.5	3.5	0.0	3.5	4.8	0.0	0.0	0.0	2.6
23	4.8	0.0	4.8	0.5	0.6	0.0	0.6	4.4	0.0	0.0	0.0	3.6
24	0.0	2.2	2.2	6.0	0.4	0.0	0.4	3.5	0.4	0.8	1.2	3.4
25	0.0	4.7	4.7	6.2	0.0	0.0	0.0	6.6	9.2	0.0	9.2	0.4
26	0.0	0.0	0.0	3.1	0.0	0.0	0.0	1.6	0.6	0.0	0.6	1.4
27	0.3	17.4	17.7	5.6	1.8	1.5	3.3	2.5	13.5	0.0	13.5	4.2
28	0.9	0.8	1.7	2.9	4.0	0.0	4.0	0.3	0.0	0.0	0.0	3.9
29	0.8	7.4	8.2	3.4	2.0	0.0	2.0	1.3	0.0	0.0	0.0	9.6
30	0.8	0.1	0.9	0.1	0.0	0.0	0.0	4.4	0.0	0.0	0.0	5.1
31	0.0	0.0	0.0	3.2					0.0	0.0	0.0	1.2
	40.3	156.6	196.9	119.4	134.8	130.7	265.5	95.2	163.7	108.7	272.4	91.1



Estación: Aguasblancas
Año : 2006

Dpto: Santander
Mpio: San Vicente de Chucurí

Latitud : 6° 50' N
Longitud: 73° 29' W
Altitud: 964 m

	Enero				Febrero				Marzo			
	Precipitación (mm)			Brillo Sol.(h)	Precipitación (mm)			Brillo Sol.(h)	Precipitación (mm)			Brillo Sol.(h)
	Día	Noche	Total		Día	Noche	Total		Día	Noche	Total	
1	0.0	0.0	0.0	7.6	0.1	2.5	2.6	0.7	0.0	0.4	0.4	9.0
2	0.0	0.0	0.0	7.3	1.2	0.0	1.2	1.8	0.0	0.0	0.0	7.0
3	0.0	3.1	3.1	5.7	37.3	5.6	42.9	1.2	0.7	0.0	0.7	4.9
4	39.6	20.0	59.6	1.5	0.3	2.0	2.3	0.6	0.0	0.0	0.0	5.0
5	13.0	32.4	45.4	0.8	2.8	0.2	3.0	1.5	0.6	2.4	3.0	3.2
6	11.9	25.9	37.8	0.1	2.5	7.1	9.6	1.9	15.5	20.9	36.4	0.5
7	0.0	2.3	2.3	1.7	0.0	8.3	8.3	5.4	1.2	0.2	1.4	0.7
8	0.3	0.0	0.3	0.2	0.0	0.0	0.0	6.1	9.0	0.0	9.0	0.4
9	0.0	0.0	0.0	4.1	0.0	0.0	0.0	3.1	26.0	0.0	26.0	0.0
10	0.0	0.0	0.0	3.7	0.0	0.0	0.0	3.6	0.0	0.0	0.0	0.6
11	0.0	0.0	0.0	9.2	0.0	0.0	0.0	3.4	0.0	57.1	57.1	5.2
12	0.0	0.0	0.0	5.1	0.0	22.9	22.9	5.4	0.4	0.0	0.4	4.4
13	0.0	0.0	0.0	4.5	0.1	0.0	0.1	5.4	0.0	5.4	5.4	5.1
14	0.0	30.8	30.8	4.7	0.0	0.0	0.0	6.2	0.0	0.7	0.7	8.7
15	13.2	0.0	13.2	3.5	0.0	0.3	0.3	7.1	0.0	0.0	0.0	1.2
16	0.0	0.0	0.0	5.7	0.0	0.0	0.0	8.6	0.0	18.4	18.4	2.8
17	0.0	0.0	0.0	7.0	0.0	0.0	0.0	5.3	0.0	0.0	0.0	1.5
18	0.0	0.0	0.0	2.0	0.0	0.0	0.0	6.2	0.0	0.0	0.0	2.0
19	0.0	0.0	0.0	9.5	0.0	0.0	0.0	7.0	0.0	2.0	2.0	1.3
20	0.0	0.0	0.0	5.8	0.0	0.0	0.0	9.2	0.0	0.0	0.0	2.0
21	0.0	0.0	0.0	9.5	0.0	0.0	0.0	9.0	2.9	0.0	2.9	2.4
22	0.0	0.0	0.0	8.5	0.0	0.0	0.0	6.9	0.0	5.9	5.9	2.9
23	0.0	0.0	0.0	7.4	0.0	0.0	0.0	7.3	0.0	0.0	0.0	3.4
24	0.5	0.0	0.5	1.3	0.0	0.0	0.0	7.0	0.0	51.9	51.9	4.6
25	0.0	0.0	0.0	4.9	0.0	0.0	0.0	9.3	0.0	13.2	13.2	2.8
26	0.0	0.0	0.0	4.0	0.0	55.4	55.4	5.0	0.0	0.0	0.0	1.4
27	0.5	0.0	0.5	1.4	0.2	0.0	0.2	0.1	0.5	0.0	0.5	5.4
28	0.0	1.3	1.3	5.3	0.0	0.0	0.0	3.5	0.0	0.0	0.0	6.1
29	0.0	0.0	0.0	1.9					0.0	0.0	0.0	7.8
30	0.0	0.1	0.1	8.5					0.0	1.3	1.3	4.4
31	1.0	0.4	1.4	3.4					0.3	0.0	0.3	1.3
	80.0	116.3	196.3	145.8	44.5	104.3	148.8	137.8	57.1	179.8	236.9	108.0

	Abril				Mayo				Junio			
	Precipitación (mm)			Brillo Sol.(h)	Precipitación (mm)			Brillo Sol.(h)	Precipitación (mm)			Brillo Sol.(h)
	Día	Noche	Total		Día	Noche	Total		Día	Noche	Total	
1	0.0	0.0	0.0	2.6	0.0	0.0	0.0	2.0	1.1	1.1	2.2	4.9
2	17.2	0.0	17.2	0.5	7.4	0.0	7.4	4.7	0.6	16.5	17.1	2.7
3	0.3	98.3	98.6	3.2	0.0	0.0	0.0	3.9	0.3	0.0	0.3	4.6
4	3.1	8.4	11.5	2.2	0.0	0.0	0.0	1.1	1.2	7.5	8.7	5.5
5	0.0	0.0	0.0	1.3	5.5	0.7	6.2	4.1	0.0	0.0	0.0	2.1
6	0.0	0.0	0.0	2.7	0.0	3.0	3.0	1.9	15.6	0.0	15.6	0.1
7	0.0	0.0	0.0	1.0	14.2	44.8	59.0	1.9	9.4	26.3	35.7	0.6
8	0.0	0.0	0.0	2.9	0.0	0.0	0.0	3.9	0.9	0.0	0.9	0.3
9	0.0	0.0	0.0	6.0	4.2	8.4	12.6	0.6	0.7	6.2	6.9	5.1
10	0.0	0.0	0.0	6.7	1.8	0.2	2.0	0.4	2.9	0.4	3.3	4.6
11	0.0	0.0	0.0	0.0	23.1	2.8	25.9	4.7	0.0	2.6	2.6	1.3
12	0.0	0.0	0.0	4.0	0.0	0.0	0.0	7.0	0.0	0.0	0.0	8.7
13	0.0	35.0	35.0	2.4	0.0	15.4	15.4	2.3	0.2	13.4	13.6	6.2
14	2.2	0.0	2.2	0.0	0.0	0.0	0.0	9.7	0.5	0.0	0.5	0.7
15	0.0	0.0	0.0	3.4	2.4	0.0	2.4	6.1	5.3	0.0	5.3	5.6
16	0.5	0.0	0.5	3.3	1.7	5.7	7.4	3.4	0.0	0.0	0.0	3.4
17	0.0	0.0	0.0	4.5	2.6	9.0	11.6	1.3	0.0	0.0	0.0	7.6
18	3.2	0.2	3.4	2.0	0.0	0.0	0.0	0.2	0.0	1.1	1.1	5.8
19	0.2	0.0	0.2	4.2	0.1	0.0	0.1	0.8	0.0	0.0	0.0	6.9
20	0.2	0.0	0.2	4.8	0.0	20.1	20.1	9.0	0.0	0.0	0.0	8.2
21	0.0	0.0	0.0	5.5	0.0	0.0	0.0	6.8	4.3	0.0	4.3	0.1
22	0.0	0.0	0.0	8.6	0.0	0.0	0.0	6.3	0.0	0.0	0.0	4.0
23	3.2	0.0	3.2	2.5	0.0	0.0	0.0	5.8	35.4	0.9	36.3	6.0
24	0.3	0.0	0.3	2.9	16.0	0.0	16.0	3.1	0.0	0.0	0.0	2.6
25	0.6	8.3	8.9	3.4	1.8	0.0	1.8	6.8	0.7	0.0	0.7	5.6
26	0.0	0.0	0.0	1.9	0.0	0.0	0.0	5.5	0.1	3.0	3.1	9.9
27	0.0	0.9	0.9	3.1	0.0	0.5	0.5	1.1	30.7	2.4	33.1	8.2
28	5.1	0.0	5.1	1.9	0.7	8.1	8.8	5.0	0.0	0.0	0.0	6.6
29	4.1	11.3	15.4	3.1	1.7	0.0	1.7	0.3	0.0	0.0	0.0	2.2
30	1.4	0.0	1.4	0.0	0.0	0.0	0.0	5.3	0.0	0.0	0.0	5.2
31					0.0	27.7	27.7	3.7				
	41.6	162.4	204.0	90.6	83.2	146.4	229.6	118.7	109.9	81.4	191.3	135.3

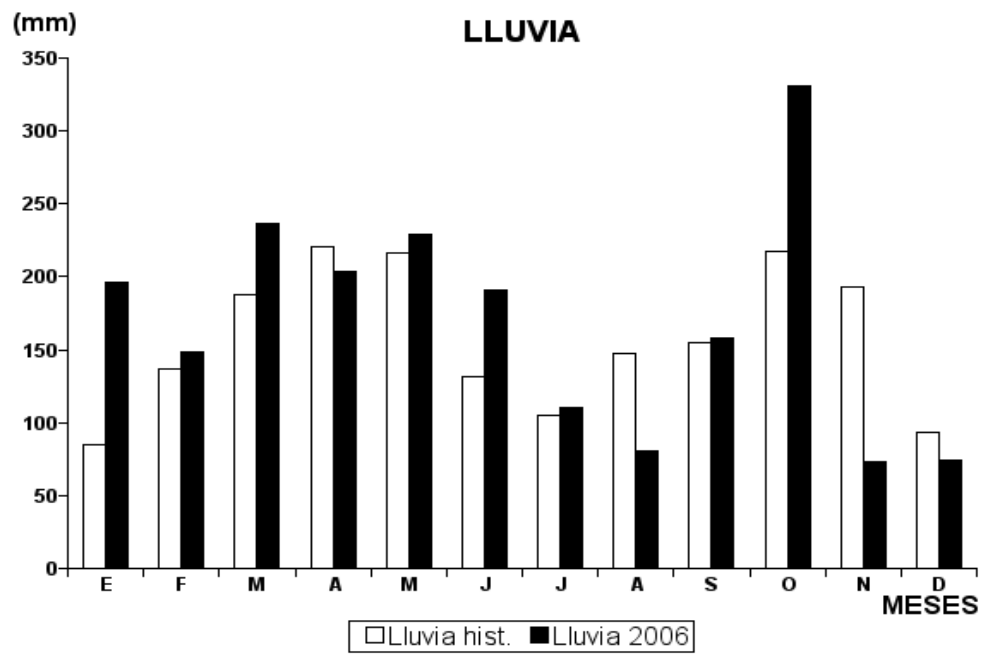
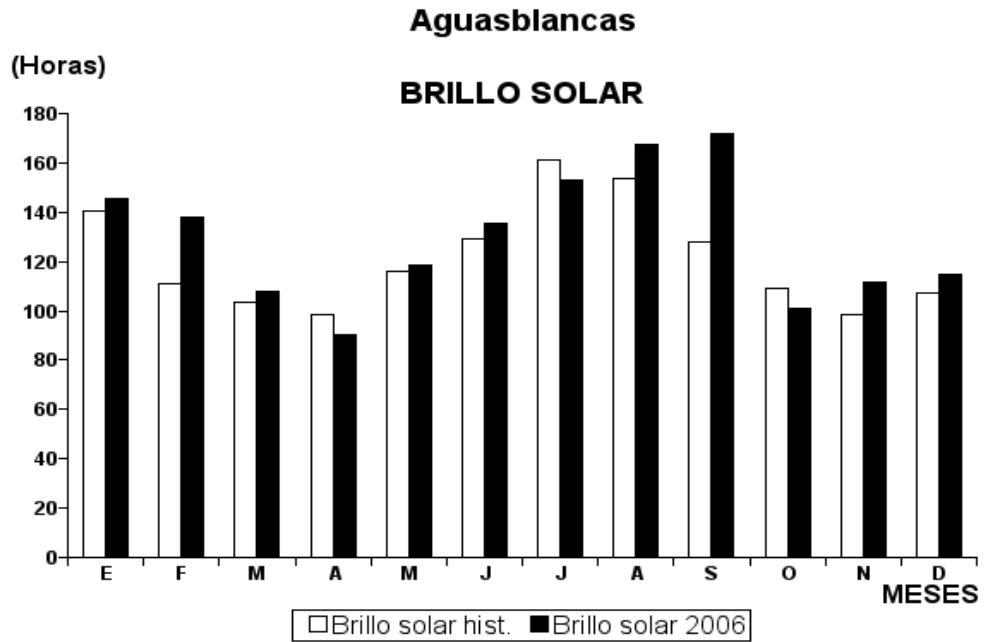
Estación: Aguasblancas
Año : 2006

Dpto: Santander
Mpío: San Vicente de Chucurí

Latitud : 6° 50' N
Longitud: 73° 29' W
Altitud: 964 m

	Julio				Agosto				Septiembre			
	Precipitación (mm)			Brillo Sol.(h)	Precipitación (mm)			Brillo Sol.(h)	Precipitación (mm)			Brillo Sol.(h)
	Día	Noche	Total		Día	Noche	Total		Día	Noche	Total	
1	0.0	0.0	0.0	6.1	0.0	10.6	10.6	8.8	1.0	0.0	1.0	5.6
2	7.3	0.0	7.3	6.8	0.0	0.0	0.0	8.2	0.0	0.0	0.0	6.5
3	0.0	0.0	0.0	1.5	0.0	0.0	0.0	5.1	0.0	0.0	0.0	0.2
4	5.6	1.0	6.6	3.0	2.6	0.0	2.6	7.1	25.1	3.7	28.8	1.7
5	1.0	0.0	1.0	5.7	0.0	0.0	0.0	6.1	0.3	9.9	10.2	5.6
6	0.0	0.0	0.0	6.8	0.0	0.0	0.0	5.4	0.0	0.4	0.4	7.1
7	6.4	1.4	7.8	4.5	0.0	0.0	0.0	5.9	3.1	1.4	4.5	4.7
8	1.6	0.0	1.6	9.0	2.7	0.0	2.7	6.5	0.3	0.8	1.1	5.4
9	0.0	0.0	0.0	6.0	0.0	0.0	0.0	4.3	0.0	0.0	0.0	8.3
10	4.5	0.0	4.5	3.1	0.0	0.0	0.0	7.2	1.6	0.0	1.6	8.2
11	0.0	0.0	0.0	8.2	9.9	0.1	10.0	1.9	0.0	0.0	0.0	6.1
12	5.2	24.8	30.0	6.0	0.0	0.0	0.0	5.6	0.0	2.4	2.4	5.1
13	1.5	0.0	1.5	4.1	0.0	0.0	0.0	8.9	3.7	3.9	7.6	2.5
14	24.5	1.0	25.5	1.1	15.3	1.6	16.9	9.0	0.0	2.2	2.2	9.7
15	0.0	0.0	0.0	4.0	0.0	0.0	0.0	7.0	0.0	0.0	0.0	3.6
16	0.0	0.0	0.0	4.1	6.0	0.5	6.5	3.9	0.9	0.0	0.9	3.6
17	0.2	2.0	2.2	3.8	0.5	1.5	2.0	4.6	20.6	2.4	23.0	3.3
18	0.0	0.0	0.0	5.1	1.0	2.6	3.6	1.6	52.2	9.0	61.2	2.3
19	0.9	0.0	0.9	5.1	4.2	0.0	4.2	4.4	1.2	0.0	1.2	7.1
20	0.0	0.0	0.0	6.5	0.0	0.0	0.0	8.3	0.0	0.7	0.7	7.0
21	0.0	0.0	0.0	4.3	0.0	0.0	0.0	4.9	2.3	0.0	2.3	8.5
22	1.2	0.1	1.3	2.2	0.0	0.0	0.0	5.0	0.0	0.0	0.0	7.8
23	0.7	0.0	0.7	5.5	0.7	0.6	1.3	7.0	0.0	0.0	0.0	2.5
24	0.0	0.0	0.0	5.5	0.3	3.2	3.5	2.4	0.0	0.0	0.0	6.1
25	0.0	0.0	0.0	5.5	0.4	10.1	10.5	3.5	0.0	9.4	9.4	9.1
26	4.5	3.8	8.3	6.7	0.0	0.2	0.2	2.1	0.0	0.0	0.0	9.6
27	0.4	0.9	1.3	0.8	0.0	0.0	0.0	3.8	0.0	0.0	0.0	7.0
28	6.5	0.0	6.5	0.0	1.3	1.1	2.4	3.3	0.0	0.0	0.0	6.0
29	0.0	0.8	0.8	5.3	0.6	0.0	0.6	7.1	0.0	0.0	0.0	5.6
30	0.0	2.0	2.0	8.2	2.6	0.4	3.0	1.2	0.0	0.0	0.0	6.0
31	0.0	0.0	0.0	8.3	0.0	0.0	0.0	7.6				
	72.0	37.8	109.8	152.8	48.1	32.5	80.6	167.7	112.3	46.2	158.5	171.8

	Octubre				Noviembre				Diciembre			
	Precipitación (mm)			Brillo Sol.(h)	Precipitación (mm)			Brillo Sol.(h)	Precipitación (mm)			Brillo Sol.(h)
	Día	Noche	Total		Día	Noche	Total		Día	Noche	Total	
1	5.0	10.0	15.0	0.0	6.3	0.0	6.3	3.5	0.0	0.0	0.0	4.5
2	0.0	0.0	0.0	4.7	0.0	0.0	0.0	4.3	0.0	7.0	7.0	3.1
3	0.2	6.0	6.2	3.3	0.0	0.0	0.0	8.0	0.0	0.0	0.0	0.0
4	0.0	1.4	1.4	4.8	0.0	0.0	0.0	7.4	3.0	1.1	4.1	3.0
5	0.0	0.0	0.0	8.1	0.0	0.6	0.6	1.8	0.0	0.0	0.0	3.7
6	0.5	0.6	1.1	4.3	0.0	0.0	0.0	3.0	0.0	2.1	2.1	1.8
7	0.0	0.0	0.0	4.7	0.0	2.0	2.0	2.9	0.0	0.0	0.0	3.3
8	0.0	0.0	0.0	2.7	0.0	1.3	1.3	2.4	0.0	0.0	0.0	5.7
9	0.0	0.0	0.0	3.0	5.4	0.0	5.4	2.7	0.0	0.0	0.0	5.4
10	0.0	2.2	2.2	0.9	0.4	0.0	0.4	5.0	0.0	0.3	0.3	5.2
11	0.0	0.0	0.0	5.1	0.0	0.0	0.0	3.8	0.0	10.9	10.9	6.0
12	6.9	60.3	67.2	4.1	0.0	0.0	0.0	3.9	13.3	0.8	14.1	1.6
13	5.6	14.1	19.7	2.9	0.0	0.0	0.0	3.1	1.6	0.0	1.6	3.3
14	1.6	10.5	12.1	0.7	0.0	12.8	12.8	4.8	2.1	7.9	10.0	1.5
15	16.6	1.9	18.5	0.9	0.7	1.5	2.2	2.1	0.0	0.0	0.0	1.8
16	0.0	0.0	0.0	1.4	0.2	0.7	0.9	2.6	0.0	0.0	0.0	6.5
17	0.0	0.0	0.0	0.6	0.0	4.8	4.8	3.8	0.0	0.0	0.0	6.2
18	3.3	7.5	10.8	5.2	0.5	4.8	5.3	4.1	0.0	0.0	0.0	2.6
19	3.0	1.0	4.0	1.0	0.0	0.9	0.9	6.0	0.0	0.0	0.0	2.3
20	31.1	0.0	31.1	4.0	0.0	2.7	2.7	3.6	13.1	0.0	13.1	0.2
21	16.6	52.6	69.2	6.3	0.0	0.0	0.0	2.2	0.0	0.0	0.0	5.2
22	4.4	0.5	4.9	2.1	0.0	0.0	0.0	5.4	0.0	0.0	0.0	3.7
23	2.6	1.1	3.7	0.6	0.0	18.0	18.0	5.2	0.0	0.3	0.3	1.1
24	0.0	0.0	0.0	5.5	0.0	0.0	0.0	6.3	0.0	0.0	0.0	2.3
25	0.8	0.1	0.9	3.9	0.0	3.1	3.1	3.1	0.0	0.0	0.0	1.9
26	19.2	10.7	29.9	0.6	0.0	0.0	0.0	2.2	0.0	10.3	10.3	2.0
27	0.0	0.0	0.0	5.3	2.4	0.1	2.5	4.9	0.0	0.0	0.0	5.6
28	0.0	0.5	0.5	2.3	0.1	0.0	0.1	1.7	0.0	0.0	0.0	3.6
29	0.0	1.9	1.9	6.1	4.2	0.0	4.2	1.1	0.0	0.0	0.0	5.7
30	0.0	27.4	27.4	3.3	0.0	0.0	0.0	0.9	0.0	0.0	0.0	7.6
31	0.0	3.5	3.5	2.4					0.0	0.0	0.0	8.2
	117.4	213.8	331.2	100.8	20.2	53.3	73.5	111.8	33.1	40.7	73.8	114.6



Estación: El Campín
Año : 2006

Dpto: Tolima
Mpio: Dolores

Latitud : 3° 36' N
Longitud: 74° 50' W
Altitud: 1219 m

	Enero				Febrero				Marzo			
	Precipitación (mm)			Brillo	Precipitación (mm)			Brillo	Precipitación (mm)			Brillo
	Día	Noche	Total	Sol.(h)	Día	Noche	Total	Sol.(h)	Día	Noche	Total	Sol.(h)
1	0.0	0.0	0.0	5.7	9.9	0.0	9.9	2.6	0.0	0.0	0.0	8.9
2	0.0	0.7	0.7	6.3	0.5	3.2	3.7	4.3	0.0	0.0	0.0	7.8
3	14.0	17.0	31.0	4.8	7.2	0.0	7.2	3.0	0.0	9.7	9.7	6.8
4	10.7	3.4	14.1	6.2	9.7	15.2	24.9	0.1	4.3	0.0	4.3	1.7
5	0.0	17.8	17.8	2.5	18.7	0.0	18.7	0.0	0.0	0.0	0.0	1.0
6	13.4	45.2	58.6	1.4	0.0	6.9	6.9	4.9	22.7	9.8	32.5	1.2
7	0.8	3.2	4.0	2.5	1.4	4.1	5.5	7.7	7.1	0.0	7.1	0.1
8	0.2	1.1	1.3	1.2	0.0	0.0	0.0	8.2	1.0	6.5	7.5	1.5
9	2.3	0.0	2.3	4.7	0.0	6.4	6.4	6.9	11.5	15.9	27.4	1.4
10	0.0	0.0	0.0	4.0	0.0	0.0	0.0	6.6	1.0	0.0	1.0	0.8
11	0.9	12.9	13.8	4.2	0.0	0.0	0.0	8.8	4.1	12.4	16.5	4.3
12	0.8	0.0	0.8	5.0	0.0	18.6	18.6	4.2	2.4	5.1	7.5	3.7
13	0.0	0.0	0.0	5.7	2.3	1.4	3.7	6.1	0.3	62.3	62.6	2.8
14	22.6	2.0	24.6	6.2	0.0	0.0	0.0	7.4	0.7	55.1	55.8	1.2
15	0.0	104.6	104.6	1.3	0.0	0.0	0.0	8.1	5.9	0.1	6.0	0.3
16	3.1	0.0	3.1	2.8	0.0	0.0	0.0	9.7	0.0	0.0	0.0	0.2
17	0.1	13.8	13.9	4.9	0.0	0.0	0.0	9.4	0.5	25.2	25.7	0.8
18	33.5	1.8	35.3	3.4	0.0	3.0	3.0	3.5	0.4	9.1	9.5	2.1
19	0.0	4.2	4.2	3.8	1.7	2.4	4.1	4.0	1.4	0.0	1.4	1.3
20	0.0	0.0	0.0	7.4	3.3	4.9	8.2	4.0	0.1	1.9	2.0	1.2
21	0.0	0.0	0.0	7.6	1.3	0.2	1.5	3.3	12.5	0.0	12.5	1.7
22	0.0	0.0	0.0	4.7	1.5	2.1	3.6	6.0	5.7	0.0	5.7	0.9
23	0.5	0.1	0.6	4.0	0.0	0.0	0.0	7.7	8.2	28.0	36.2	3.0
24	0.0	0.0	0.0	3.5	0.0	0.0	0.0	3.5	5.3	11.6	16.9	2.3
25	0.0	0.0	0.0	7.4	0.0	0.0	0.0	2.4	0.9	1.7	2.6	0.3
26	0.0	0.7	0.7	4.8	0.0	0.0	0.0	3.9	0.2	0.0	0.2	1.4
27	1.8	0.0	1.8	1.8	0.0	0.0	0.0	2.0	2.6	4.6	7.2	1.9
28	0.0	9.5	9.5	5.7	0.0	0.0	0.0	2.8	5.2	0.0	5.2	3.7
29	1.4	0.0	1.4	3.1					0.0	0.0	0.0	9.3
30	1.9	0.0	1.9	2.2					0.0	0.0	0.0	9.4
31	7.5	0.0	7.5	2.9					0.0	0.0	0.0	6.4
	115.5	238.0	353.5	131.7	57.5	68.4	125.9	141.1	104.0	259.0	363.0	89.4

	Abril				Mayo				Junio			
	Precipitación (mm)			Brillo	Precipitación (mm)			Brillo	Precipitación (mm)			Brillo
	Día	Noche	Total	Sol.(h)	Día	Noche	Total	Sol.(h)	Día	Noche	Total	Sol.(h)
1	38.3	0.0	38.3	1.6	12.3	0.0	12.3	1.8	0.0	0.0	0.0	4.3
2	1.6	0.0	1.6	0.6	0.0	0.0	0.0	0.8	0.0	0.0	0.0	2.5
3	0.0	0.7	0.7	3.4	1.1	0.2	1.3	5.3	0.0	0.0	0.0	5.7
4	8.0	7.6	15.6	0.9	3.4	1.2	4.6	4.0	5.5	20.9	26.4	1.8
5	4.9	0.0	4.9	0.7	2.0	0.0	2.0	0.3	24.9	5.2	30.1	3.1
6	0.0	15.8	15.8	3.1	2.6	1.0	3.6	4.8	8.8	0.0	8.8	0.9
7	1.8	0.0	1.8	1.4	2.9	6.6	9.5	3.0	2.2	2.3	4.5	0.0
8	0.0	0.0	0.0	1.4	3.8	0.0	3.8	3.1	6.3	0.0	6.3	1.4
9	6.6	0.0	6.6	1.1	0.0	6.4	6.4	2.8	4.1	0.0	4.1	1.2
10	0.0	6.6	6.6	8.4	9.9	0.0	9.9	0.6	10.0	0.0	10.0	4.1
11	3.9	5.3	9.2	2.3	0.0	0.0	0.0	4.5	2.3	2.3	4.6	1.0
12	1.1	14.3	15.4	1.8	0.0	0.0	0.0	10.3	0.0	0.2	0.2	3.2
13	0.0	52.3	52.3	1.7	0.0	0.0	0.0	11.3	0.0	0.1	0.1	10.0
14	2.8	0.0	2.8	0.0	0.0	0.0	0.0	10.3	0.0	0.7	0.7	6.7
15	0.0	0.0	0.0	1.1	0.0	0.0	0.0	7.2	0.0	0.0	0.0	7.0
16	18.2	1.2	19.4	0.5	0.0	0.0	0.0	6.3	1.4	0.0	1.4	1.7
17	0.0	0.0	0.0	2.7	0.0	0.0	0.0	2.7	0.0	0.0	0.0	5.0
18	9.3	0.0	9.3	4.8	0.0	0.0	0.0	1.6	0.0	0.0	0.0	7.8
19	0.2	23.5	23.7	3.7	0.1	0.0	0.1	3.8	0.2	0.0	0.2	8.4
20	0.0	0.0	0.0	1.4	0.0	0.1	0.1	4.1	0.0	0.0	0.0	7.0
21	0.0	0.0	0.0	8.7	3.6	0.0	3.6	6.9	0.0	0.0	0.0	4.4
22	0.0	0.0	0.0	6.1	0.0	0.0	0.0	9.7	0.0	4.8	4.8	5.9
23	0.5	0.0	0.5	2.4	0.0	0.0	0.0	7.2	0.0	0.0	0.0	9.2
24	0.0	0.0	0.0	4.4	0.0	0.0	0.0	4.0	0.0	0.0	0.0	9.7
25	9.6	0.8	10.4	4.6	0.0	0.2	0.2	5.9	0.0	0.0	0.0	6.8
26	4.7	2.6	7.3	3.1	0.0	0.0	0.0	3.1	0.0	0.0	0.0	7.0
27	0.0	0.0	0.0	1.2	0.0	0.9	0.9	6.7	0.0	0.0	0.0	5.7
28	0.0	0.0	0.0	3.2	0.1	0.0	0.1	2.9	0.0	0.0	0.0	8.3
29	2.0	0.0	2.0	0.2	0.0	1.1	1.1	4.2	0.0	0.0	0.0	10.2
30	0.5	0.0	0.5	0.8	0.0	0.0	0.0	8.3	0.0	0.0	0.0	8.8
31					0.0	0.0	0.0	7.6				
	114.0	130.7	244.7	77.3	41.8	17.7	59.5	155.1	65.7	36.5	102.2	158.8

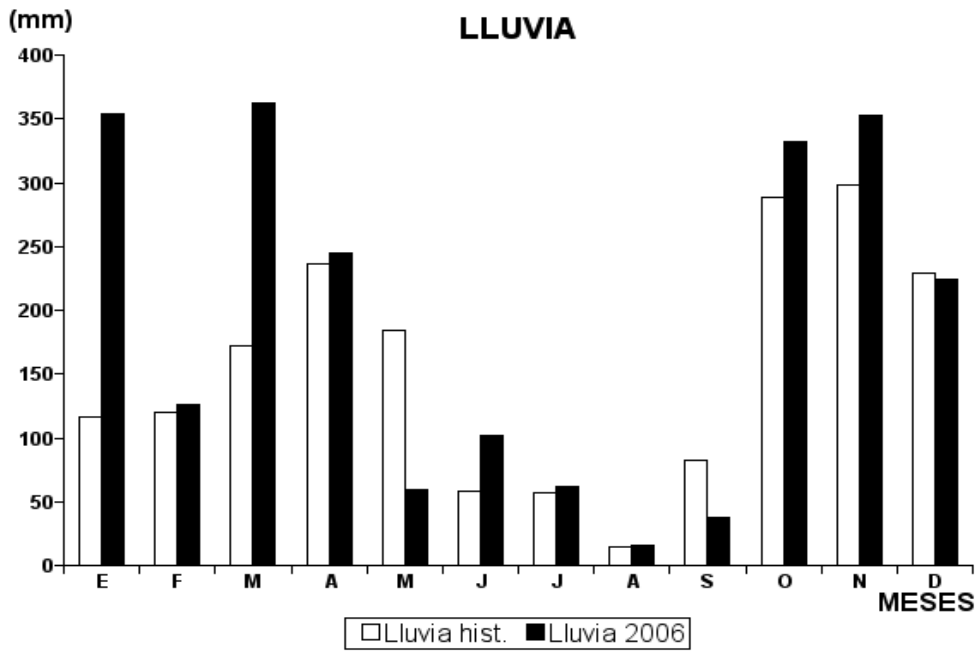
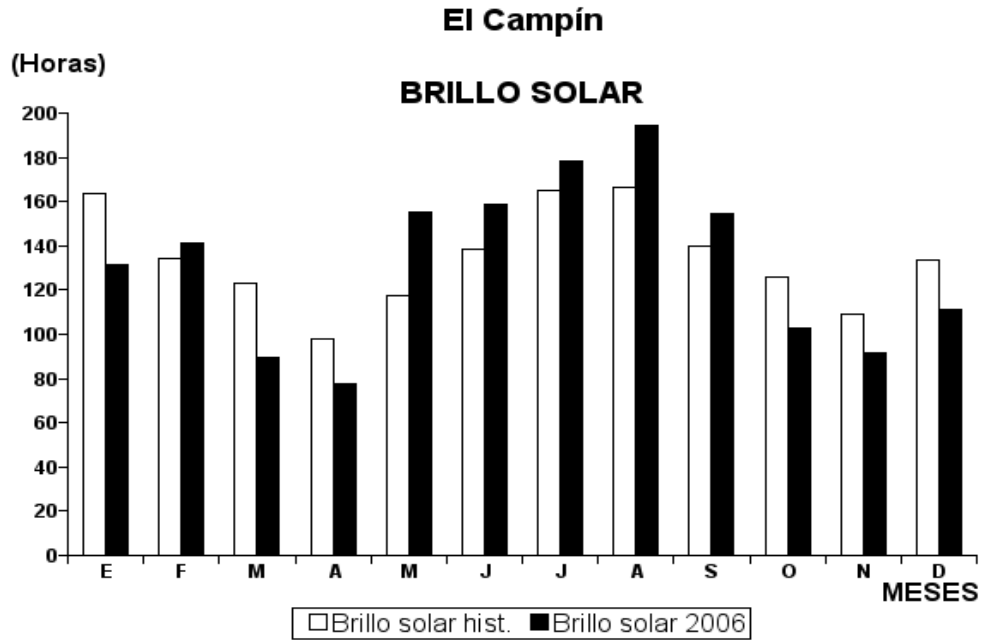
Estación: El Campín
Año : 2006

Dpto: Tolima
Mpio: Dolores

Latitud : 3° 36' N
Longitud: 74° 50' W
Altitud: 1219 m

	Julio				Agosto				Septiembre			
	Precipitación (mm)			Brillo Sol.(h)	Precipitación (mm)			Brillo Sol.(h)	Precipitación (mm)			Brillo Sol.(h)
	Día	Noche	Total		Día	Noche	Total		Día	Noche	Total	
1	0.0	0.0	0.0	10.1	0.0	0.0	0.0	9.5	0.0	0.0	0.0	7.3
2	0.0	0.0	0.0	6.7	0.0	0.0	0.0	10.5	0.0	0.0	0.0	6.9
3	0.0	0.0	0.0	3.1	0.0	0.0	0.0	6.9	4.0	0.0	4.0	2.7
4	0.0	0.0	0.0	2.8	0.0	0.0	0.0	3.6	0.0	0.0	0.0	3.8
5	0.0	0.0	0.0	2.1	0.0	0.0	0.0	7.0	1.0	0.0	1.0	2.0
6	0.0	0.0	0.0	11.0	0.0	0.0	0.0	8.6	0.0	0.0	0.0	8.0
7	0.0	0.0	0.0	9.3	0.0	0.0	0.0	3.9	0.0	0.0	0.0	4.5
8	0.0	0.0	0.0	9.1	0.0	0.0	0.0	4.5	0.0	0.0	0.0	8.8
9	0.0	0.0	0.0	6.3	0.0	0.0	0.0	6.2	0.0	0.0	0.0	5.6
10	0.0	0.0	0.0	6.1	0.0	0.0	0.0	7.0	1.0	0.0	1.0	5.5
11	0.0	0.0	0.0	7.4	0.0	0.0	0.0	4.7	1.7	0.0	1.7	3.0
12	0.0	3.3	3.3	9.8	0.0	0.0	0.0	9.2	0.0	3.1	3.1	1.9
13	0.0	1.2	1.2	4.3	0.0	0.0	0.0	2.3	0.6	0.0	0.6	3.4
14	0.0	1.0	1.0	5.0	0.0	0.2	0.2	9.5	0.0	3.5	3.5	8.4
15	0.0	0.0	0.0	0.9	0.0	0.0	0.0	5.2	3.7	0.0	3.7	3.3
16	0.0	0.0	0.0	3.6	0.7	0.0	0.7	3.1	6.1	0.0	6.1	1.7
17	0.0	0.0	0.0	3.0	0.0	0.0	0.0	6.0	0.0	1.9	1.9	4.3
18	0.0	0.0	0.0	6.8	0.0	0.0	0.0	2.5	0.0	7.6	7.6	1.9
19	0.0	0.0	0.0	5.0	0.0	0.0	0.0	5.8	0.6	0.0	0.6	3.3
20	0.0	0.0	0.0	9.6	0.0	1.6	1.6	9.5	0.0	0.0	0.0	6.2
21	0.0	0.0	0.0	5.5	0.0	0.0	0.0	9.0	0.2	0.0	0.2	3.0
22	0.5	0.7	1.2	1.5	0.0	0.0	0.0	6.0	1.0	0.0	1.0	8.7
23	3.6	0.7	4.3	5.9	0.0	0.0	0.0	7.3	0.0	0.0	0.0	5.1
24	0.6	0.2	0.8	2.0	0.0	0.0	0.0	6.7	0.0	0.0	0.0	2.7
25	0.0	0.0	0.0	4.7	0.0	0.0	0.0	2.5	0.0	0.7	0.7	9.6
26	0.0	0.0	0.0	8.6	0.0	0.0	0.0	5.5	0.0	0.0	0.0	9.0
27	10.0	27.8	37.8	2.4	9.4	0.0	9.4	2.9	0.0	0.0	0.0	9.7
28	12.3	0.3	12.6	0.1	1.0	0.0	1.0	6.7	0.0	0.0	0.0	6.2
29	0.0	0.0	0.0	7.2	0.3	0.0	0.3	6.3	0.0	0.0	0.0	4.0
30	0.0	0.0	0.0	10.6	0.0	0.0	0.0	7.5	0.0	0.8	0.8	3.7
31	0.0	0.0	0.0	7.8	0.0	2.2	2.2	8.4				
	27.0	35.2	62.2	178.3	11.4	4.0	15.4	194.3	19.9	17.6	37.5	154.2

	Octubre				Noviembre				Diciembre			
	Precipitación (mm)			Brillo Sol.(h)	Precipitación (mm)			Brillo Sol.(h)	Precipitación (mm)			Brillo Sol.(h)
	Día	Noche	Total		Día	Noche	Total		Día	Noche	Total	
1	0.0	0.0	0.0	4.9	19.5	4.8	24.3	6.8	0.4	0.0	0.4	4.9
2	6.7	0.0	6.7	0.6	0.0	5.2	5.2	5.7	0.2	0.0	0.2	4.7
3	0.0	0.0	0.0	2.1	0.9	0.0	0.9	5.4	0.0	0.0	0.0	7.4
4	0.0	0.0	0.0	3.8	3.8	0.0	3.8	4.4	2.9	9.5	12.4	5.9
5	0.0	0.0	0.0	7.8	5.3	0.1	5.4	0.0	1.6	0.9	2.5	2.0
6	0.0	0.0	0.0	7.4	1.4	3.3	4.7	3.5	34.8	0.0	34.8	0.6
7	0.0	0.0	0.0	5.9	0.6	19.9	20.5	1.9	3.4	0.0	3.4	0.0
8	0.0	0.0	0.0	6.9	8.4	6.4	14.8	1.7	0.0	22.7	22.7	2.6
9	0.0	0.0	0.0	2.3	1.7	6.0	7.7	4.1	1.1	0.0	1.1	0.4
10	1.9	0.0	1.9	4.9	0.3	0.3	0.6	2.6	5.9	2.0	7.9	6.4
11	0.7	0.6	1.3	0.8	4.9	5.0	9.9	3.5	2.0	20.1	22.1	2.9
12	35.7	30.8	66.5	2.8	0.1	12.5	12.6	0.1	1.2	0.0	1.2	0.0
13	5.4	0.0	5.4	0.0	1.8	21.5	23.3	2.5	0.0	0.9	0.9	1.9
14	1.4	58.8	60.2	3.7	2.8	18.0	20.8	1.0	0.0	68.7	68.7	1.8
15	2.0	1.5	3.5	0.1	2.2	10.9	13.1	0.0	1.1	0.2	1.3	4.0
16	0.0	0.0	0.0	2.0	0.0	0.6	0.6	2.0	8.5	0.0	8.5	1.9
17	1.8	0.0	1.8	0.0	0.0	0.0	0.0	2.8	0.0	1.7	1.7	3.6
18	0.0	0.0	0.0	5.2	2.8	0.0	2.8	2.4	0.0	0.0	0.0	2.5
19	0.0	32.0	32.0	2.7	2.7	0.0	2.7	1.8	0.0	0.0	0.0	1.1
20	0.0	8.6	8.6	2.1	0.9	0.0	0.9	3.3	0.8	0.3	1.1	3.2
21	0.0	3.1	3.1	2.0	0.1	0.0	0.1	6.3	7.2	0.0	7.2	1.4
22	5.5	5.9	11.4	1.1	2.3	6.4	8.7	1.5	10.1	0.0	10.1	2.1
23	0.0	0.0	0.0	0.5	2.1	42.0	44.1	5.8	0.0	0.0	0.0	3.4
24	0.0	0.0	0.0	9.6	14.3	6.1	20.4	2.6	0.0	0.0	0.0	6.3
25	6.6	0.0	6.6	3.2	27.6	31.9	59.5	4.7	15.0	0.0	15.0	3.3
26	6.7	0.0	6.7	3.1	0.4	0.0	0.4	2.5	0.9	0.0	0.9	5.0
27	0.0	0.0	0.0	3.7	22.1	6.1	28.2	2.9	0.2	0.0	0.2	2.1
28	10.5	0.0	10.5	3.4	3.2	0.0	3.2	2.1	0.0	0.0	0.0	4.0
29	7.3	10.0	17.3	2.3	7.8	0.0	7.8	3.2	0.0	0.0	0.0	10.4
30	5.3	80.8	86.1	3.5	5.8	0.0	5.8	4.8	0.0	0.0	0.0	7.6
31	0.4	2.6	3.0	4.4					0.0	0.0	0.0	7.7
	97.9	234.7	332.6	102.8	145.8	207.0	352.8	91.9	97.3	127.0	224.3	111.1



Estación: El Berrión
Año : 2006

Dpto: Valle
Mpio: Cartago

Latitud : 4° 40' N
Longitud: 75° 50' W
Altitud: 1166 m

	Enero				Febrero				Marzo			
	Precipitación (mm)			Brillo Sol.(h)	Precipitación (mm)			Brillo Sol.(h)	Precipitación (mm)			Brillo Sol.(h)
	Día	Noche	Total		Día	Noche	Total		Día	Noche	Total	
1	0.0	0.0	0.0	7.3	5.0	11.3	16.3	3.2	0.0	0.0	0.0	6.9
2	0.0	4.7	4.7	6.2	0.3	6.9	7.2	3.6	0.0	0.0	0.0	7.1
3	0.4	7.5	7.9	1.2	0.1	1.8	1.9	2.9	0.0	0.0	0.0	7.5
4	4.7	0.5	5.2	3.8	18.1	5.2	23.3	0.3	0.0	0.0	0.0	5.6
5	1.5	0.7	2.2	3.1	9.0	1.1	10.1	1.3	0.0	0.0	0.0	4.4
6	3.4	0.8	4.2	1.9	0.0	0.7	0.7	2.6	5.2	3.4	8.6	0.7
7	0.0	4.6	4.6	0.2	0.0	0.0	0.0	5.8	0.0	0.9	0.9	3.6
8	0.0	0.0	0.0	3.2	0.0	0.0	0.0	7.9	33.9	6.4	40.3	2.1
9	0.3	9.1	9.4	7.2	0.0	0.0	0.0	8.3	0.4	1.5	1.9	2.3
10	1.1	0.0	1.1	5.4	2.7	0.0	2.7	9.8	0.0	3.8	3.8	3.3
11	0.0	0.0	0.0	5.8	0.0	0.0	0.0	8.4	8.8	0.2	9.0	1.8
12	0.0	0.0	0.0	7.0	0.0	21.8	21.8	7.1	1.9	1.3	3.2	6.8
13	0.0	0.0	0.0	8.7	0.0	0.0	0.0	4.1	12.9	0.0	12.9	5.1
14	31.6	0.3	31.9	5.9	0.0	0.0	0.0	8.4	3.3	0.1	3.4	5.5
15	9.4	0.5	9.9	1.6	0.0	0.0	0.0	4.8	2.4	0.9	3.3	2.8
16	0.0	7.2	7.2	5.0	0.0	0.0	0.0	7.8	0.0	25.1	25.1	3.5
17	0.0	14.2	14.2	7.5	0.0	0.0	0.0	6.9	1.9	0.0	1.9	2.3
18	0.0	0.0	0.0	3.3	0.0	0.0	0.0	5.7	2.3	0.0	2.3	8.5
19	0.0	0.0	0.0	8.3	0.0	0.0	0.0	5.4	0.3	0.0	0.3	3.4
20	0.0	0.0	0.0	8.5	0.0	0.0	0.0	6.2	0.0	0.0	0.0	2.2
21	0.0	0.0	0.0	6.6	16.1	0.0	16.1	6.4	1.0	10.1	11.1	4.3
22	0.0	0.0	0.0	8.4	0.0	0.0	0.0	8.8	1.2	0.0	1.2	3.5
23	0.0	0.2	0.2	7.8	0.0	0.0	0.0	9.8	0.0	0.0	0.0	3.1
24	0.0	0.0	0.0	4.2	0.0	0.0	0.0	7.2	3.0	0.0	3.0	1.8
25	0.0	0.0	0.0	8.8	0.3	0.0	0.3	4.4	0.0	0.0	0.0	1.4
26	0.0	0.0	0.0	6.7	0.0	0.0	0.0	0.1	2.1	0.0	2.1	5.5
27	3.5	0.0	3.5	0.4	15.4	0.0	15.4	5.0	1.9	0.0	1.9	4.8
28	0.0	0.0	0.0	6.4	0.0	0.0	0.0	8.6	0.0	0.0	0.0	6.5
29	1.0	0.0	1.0	2.4					0.2	0.0	0.2	7.9
30	0.0	0.0	0.0	5.0					0.3	0.0	0.3	4.5
31	0.0	0.0	0.0	2.8					14.3	2.4	16.7	4.1
	56.9	50.3	107.2	160.6	67.0	48.8	115.8	160.8	97.3	56.1	153.4	132.8

	Abril				Mayo				Junio			
	Precipitación (mm)			Brillo Sol.(h)	Precipitación (mm)			Brillo Sol.(h)	Precipitación (mm)			Brillo Sol.(h)
	Día	Noche	Total		Día	Noche	Total		Día	Noche	Total	
1	0.0	13.3	13.3	6.7	1.7	4.3	6.0	6.9	2.8	4.2	7.0	1.4
2	0.0	0.0	0.0	2.8	0.1	2.2	2.3	2.3	0.0	8.3	8.3	6.7
3	0.0	0.0	0.0	2.4	3.5	37.4	40.9	5.3	0.0	0.0	0.0	5.6
4	9.9	0.0	9.9	0.4	0.0	34.6	34.6	3.2	33.3	24.2	57.5	1.8
5	3.0	0.0	3.0	2.6	0.0	3.9	3.9	3.5	0.0	14.3	14.3	4.3
6	26.2	0.6	26.8	4.1	4.2	0.0	4.2	2.5	0.4	4.7	5.1	2.9
7	1.7	0.0	1.7	1.1	0.0	19.2	19.2	3.1	19.6	2.4	22.0	0.7
8	0.0	25.3	25.3	6.8	0.0	12.7	12.7	2.8	0.0	37.8	37.8	3.4
9	0.0	0.0	0.0	4.7	65.2	0.0	65.2	0.5	14.8	12.4	27.2	1.1
10	0.0	0.0	0.0	3.2	0.2	2.0	2.2	2.2	1.2	0.1	1.3	3.2
11	0.0	41.2	41.2	9.0	0.0	5.3	5.3	5.1	0.3	0.1	0.4	2.7
12	3.4	0.0	3.4	0.2	44.6	0.2	44.8	6.3	0.0	0.0	0.0	5.0
13	0.0	0.0	0.0	4.6	0.0	0.0	0.0	0.0	1.5	0.3	1.8	6.9
14	0.0	0.0	0.0	0.7	0.0	0.0	0.0	9.4	0.0	28.5	28.5	6.2
15	0.0	0.0	0.0	0.0	0.0	0.0	0.0	3.6	0.1	1.9	2.0	4.1
16	0.0	2.9	2.9	2.2	3.0	10.3	13.3	3.6	2.6	0.0	2.6	6.7
17	4.9	0.5	5.4	0.7	3.2	0.0	3.2	3.7	0.0	0.0	0.0	4.6
18	6.7	1.0	7.7	4.2	0.0	31.6	31.6	3.8	0.0	0.0	0.0	4.3
19	0.0	0.0	0.0	6.2	6.4	0.0	6.4	1.1	0.1	2.5	2.6	9.0
20	1.1	0.0	1.1	6.5	0.0	13.5	13.5	7.1	0.5	0.0	0.5	6.1
21	0.0	0.0	0.0	9.9	0.0	0.0	0.0	3.2	0.9	0.0	0.9	3.0
22	0.0	0.0	0.0	9.4	0.7	1.5	2.2	3.7	15.4	4.1	19.5	9.6
23	2.0	3.1	5.1	2.5	0.0	0.0	0.0	8.5	0.0	0.0	0.0	7.9
24	0.0	3.7	3.7	3.9	0.0	1.2	1.2	3.3	0.0	0.0	0.0	6.2
25	0.6	14.1	14.7	2.7	6.6	0.0	6.6	5.5	0.0	0.0	0.0	7.5
26	5.4	0.0	5.4	2.5	0.4	0.0	0.4	3.3	0.0	0.0	0.0	9.1
27	0.0	0.0	0.0	2.8	0.0	0.0	0.0	7.7	0.0	0.0	0.0	7.0
28	0.0	18.9	18.9	7.2	9.8	7.7	17.5	4.2	0.0	0.0	0.0	9.4
29	0.4	8.9	9.3	2.4	0.0	0.0	0.0	4.3	0.0	0.0	0.0	10.9
30	8.5	24.2	32.7	2.7	0.0	0.0	0.0	6.2	0.0	0.0	0.0	10.0
31					0.0	0.0	0.0	5.9				
	73.8	157.7	231.5	115.1	149.6	187.6	337.2	131.8	93.5	145.8	239.3	167.3

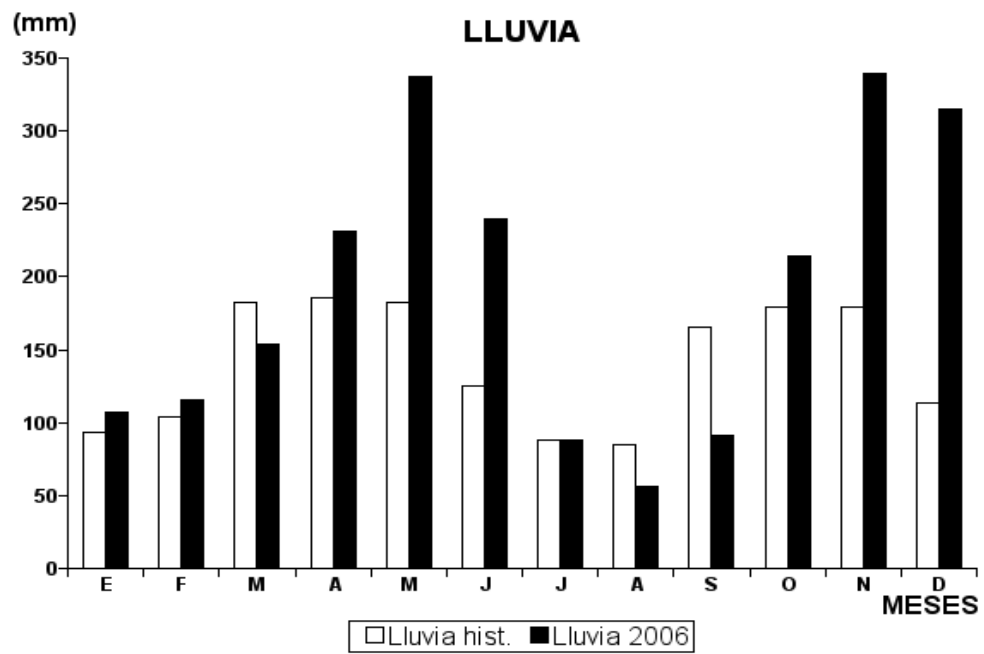
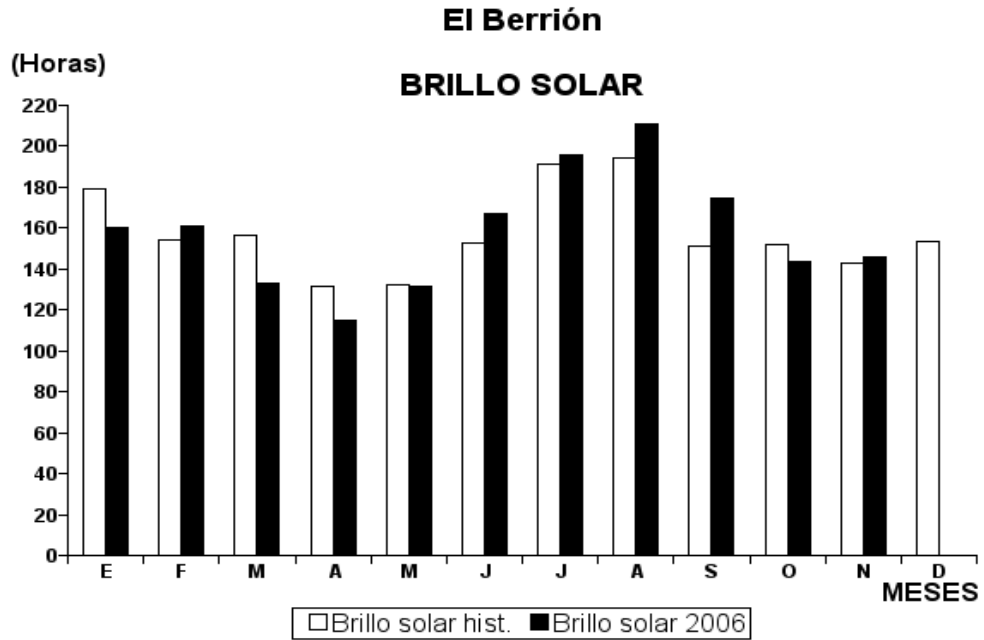
Estación: El Berrión
Año : 2006

Dpto: Valle
Mpio: Cartago

Latitud : 4° 40' N
Longitud: 75° 50' W
Altitud: 1166 m

	Julio				Agosto				Septiembre			
	Precipitación (mm)			Brillo Sol.(h)	Precipitación (mm)			Brillo Sol.(h)	Precipitación (mm)			Brillo Sol.(h)
	Día	Noche	Total		Día	Noche	Total		Día	Noche	Total	
1	0.0	0.0	0.0	10.4	0.0	0.0	0.0	8.4	0.0	0.0	0.0	5.5
2	0.0	0.0	0.0	3.2	0.0	0.0	0.0	9.6	0.3	4.6	4.9	8.7
3	0.0	0.0	0.0	7.3	0.0	0.0	0.0	9.7	0.0	1.7	1.7	5.4
4	0.0	0.0	0.0	2.0	0.7	0.0	0.7	7.6	0.0	0.0	0.0	6.5
5	0.0	0.0	0.0	5.2	8.3	0.0	8.3	9.0	1.5	0.0	1.5	8.2
6	0.2	2.3	2.5	6.8	1.5	0.0	1.5	8.1	0.3	0.0	0.3	8.5
7	0.0	0.0	0.0	7.0	0.0	0.0	0.0	5.3	3.8	0.0	3.8	6.1
8	0.0	0.0	0.0	9.6	0.0	0.0	0.0	6.0	0.0	0.2	0.2	5.9
9	0.0	0.0	0.0	7.0	0.0	0.0	0.0	8.0	0.0	18.8	18.8	6.0
10	0.0	0.0	0.0	7.4	0.0	0.0	0.0	7.9	0.0	7.3	7.3	7.3
11	0.0	0.0	0.0	10.1	0.0	0.0	0.0	1.2	0.0	0.0	0.0	3.5
12	0.0	0.0	0.0	7.5	0.0	0.0	0.0	9.6	0.0	0.0	0.0	5.3
13	0.0	0.0	0.0	7.2	0.0	0.0	0.0	9.6	0.0	0.0	0.0	0.5
14	0.0	0.0	0.0	7.0	0.0	0.0	0.0	9.3	0.0	0.0	0.0	7.0
15	0.6	0.0	0.6	6.4	0.2	0.0	0.2	4.3	0.0	1.2	1.2	1.4
16	0.0	0.0	0.0	4.6	0.0	0.0	0.0	6.4	0.0	8.9	8.9	5.2
17	9.9	0.0	9.9	3.6	0.7	0.3	1.0	6.6	34.2	0.3	34.5	1.1
18	1.0	0.0	1.0	7.5	0.0	15.1	15.1	5.1	0.0	0.0	0.0	0.3
19	0.0	0.0	0.0	7.8	0.0	0.0	0.0	7.4	0.0	0.0	0.0	3.7
20	0.0	0.0	0.0	9.2	0.2	0.0	0.2	6.4	0.0	0.0	0.0	9.1
21	6.5	0.0	6.5	3.7	0.0	0.0	0.0	6.8	2.4	0.0	2.4	7.2
22	0.5	0.0	0.5	3.3	0.0	0.0	0.0	7.5	0.0	0.0	0.0	7.6
23	0.0	0.1	0.1	7.3	4.2	6.6	10.8	8.8	0.0	0.0	0.0	8.2
24	0.0	0.0	0.0	6.4	1.5	0.0	1.5	7.2	0.2	0.0	0.2	0.3
25	0.0	0.0	0.0	8.0	6.7	0.0	6.7	0.0	0.0	0.0	0.0	9.1
26	0.4	1.6	2.0	2.6	0.0	1.1	1.1	4.8	0.0	0.0	0.0	8.6
27	2.2	61.6	63.8	4.1	0.8	5.0	5.8	2.3	0.0	0.0	0.0	10.3
28	0.8	0.1	0.9	0.8	0.0	0.0	0.0	4.7	5.0	0.0	5.0	8.0
29	0.0	0.0	0.0	6.6	0.4	2.4	2.8	8.5	0.0	0.0	0.0	6.5
30	0.0	0.0	0.0	7.0	0.0	0.0	0.0	6.6	0.0	0.0	0.0	4.0
31	0.0	0.0	0.0	9.4	0.0	0.3	0.3	8.6				
	22.1	65.7	87.8	196.0	25.2	30.8	56.0	211.3	47.7	43.0	90.7	175.0

	Octubre				Noviembre				Diciembre			
	Precipitación (mm)			Brillo Sol.(h)	Precipitación (mm)			Brillo Sol.(h)	Precipitación (mm)			Brillo Sol.(h)
	Día	Noche	Total		Día	Noche	Total		Día	Noche	Total	
1	0.0	4.3	4.3	7.0	18.8	0.2	19.0	3.7	0.0	0.0	0.0	6.4
2	1.6	0.0	1.6	2.9	6.1	2.0	8.1	8.5	0.0	1.6	1.6	6.3
3	12.3	1.0	13.3	5.9	0.1	0.0	0.1	8.0	0.0	8.8	8.8	7.7
4	0.0	0.0	0.0	6.2	0.0	1.2	1.2	9.0	0.0	0.9	0.9	8.0
5	0.0	0.0	0.0	8.6	2.9	0.0	2.9	8.2	0.0	0.0	0.0	1.2
6	0.0	0.0	0.0	8.6	0.0	76.9	76.9	7.6	27.6	74.7	102.3	5.0
7	0.0	0.0	0.0	3.3	0.0	35.1	35.1	1.8	13.0	0.0	13.0	0.5
8	0.0	0.0	0.0	7.5	48.8	9.0	57.8	0.7	24.0	16.2	40.2	3.5
9	0.0	0.8	0.8	4.1	0.0	1.0	1.0	4.4	5.1	0.7	5.8	0.9
10	0.0	9.6	9.6	5.9	0.0	0.6	0.6	4.0	0.0	0.0	0.0	6.5
11	15.8	0.1	15.9	0.0	7.5	0.3	7.8	3.7	0.0	7.0	7.0	6.4
12	0.0	25.4	25.4	4.8	0.0	0.9	0.9	1.8	0.0	0.0	0.0	0.0
13	11.4	13.2	24.6	3.0	29.5	4.5	34.0	2.5	4.9	22.4	27.3	
14	6.3	0.3	6.6	0.8	0.0	0.0	0.0	0.1	0.0	1.4	1.4	
15	3.3	6.1	9.4	0.4	0.5	2.2	2.7	0.9	0.0	0.0	0.0	
16	0.0	0.0	0.0	2.3	0.0	6.7	6.7	6.4	23.6	6.6	30.2	
17	21.2	2.7	23.9	1.1	0.5	0.0	0.5	3.0	0.0	0.0	0.0	
18	0.0	3.9	3.9	8.2	1.3	0.0	1.3	2.9	0.0	8.5	8.5	
19	0.0	0.0	0.0	7.4	0.0	10.9	10.9	6.5	0.0	5.1	5.1	
20	0.0	0.0	0.0	9.5	0.0	45.7	45.7	6.4	26.0	0.1	26.1	
21	0.0	7.4	7.4	4.0	0.6	0.0	0.6	6.8	0.0	0.0	0.0	
22	0.0	0.0	0.0	2.9	0.0	1.5	1.5	5.5	0.0	0.0	0.0	
23	1.0	0.0	1.0	0.0	12.9	0.0	12.9	7.3	0.0	0.0	0.0	
24	0.0	0.0	0.0	4.8	2.4	0.0	2.4	5.4	0.0	34.7	34.7	
25	0.0	1.7	1.7	6.4	0.3	1.4	1.7	6.1	0.0	0.0	0.0	
26	0.7	0.0	0.7	4.6	0.0	0.0	0.0	5.0	0.4	1.5	1.9	
27	0.0	9.6	9.6	7.1	0.0	0.0	0.0	4.6	0.0	0.0	0.0	
28	7.4	0.0	7.4	3.7	1.1	6.2	7.3	4.2	0.0	0.0	0.0	
29	0.4	25.7	26.1	5.2	0.0	0.0	0.0	2.1	0.0	0.0	0.0	
30	8.1	0.0	8.1	1.4	0.0	0.0	0.0	8.5	0.0	0.0	0.0	
31	0.2	12.9	13.1	5.8					0.0	0.0	0.0	
	89.7	124.7	214.4	143.4	133.3	206.3	339.6	145.6	124.6	190.2	314.8	



Estación: La Selva
Año : 2006

Dpto: Valle
Mpio: Ginebra

Latitud : 3° 45' N
Longitud: 76° 12' W
Altitud: 1805 m

	Enero				Febrero				Marzo			
	Precipitación (mm)			Brillo	Precipitación (mm)			Brillo	Precipitación (mm)			Brillo
	Día	Noche	Total	Sol.(h)	Día	Noche	Total	Sol.(h)	Día	Noche	Total	Sol.(h)
1	3.7	0.0	3.7	3.5	10.3	0.0	10.3	0.5	1.6	0.0	1.6	4.9
2	0.0	0.2	0.2	2.2	0.9	0.0	0.9	0.6	0.0	1.7	1.7	5.1
3	3.0	1.8	4.8	0.6	1.7	0.0	1.7	1.0	0.0	0.0	0.0	3.9
4	3.0	1.6	4.6	0.0	11.6	1.6	13.2	0.0	0.0	0.0	0.0	1.0
5	0.1	12.7	12.8	0.4	5.1	0.0	5.1	0.0	0.0	0.0	0.0	3.7
6	0.9	2.9	3.8	0.0	0.0	1.0	1.0	2.3	3.9	2.9	6.8	1.3
7	1.5	0.0	1.5	0.5	5.1	4.2	9.3	3.3	12.8	18.1	30.9	2.0
8	2.2	0.0	2.2	1.1	0.0	0.0	0.0	2.9	1.0	22.3	23.3	0.5
9	0.2	0.0	0.2	2.5	0.0	1.0	1.0	4.4	28.0	0.5	28.5	0.6
10	0.7	0.0	0.7	4.4	0.0	0.0	0.0	5.1	4.0	0.0	4.0	0.5
11	1.4	2.4	3.8	2.1	0.0	0.0	0.0	5.1	3.4	0.0	3.4	0.0
12	4.6	0.9	5.5	2.4	0.0	0.0	0.0	4.6	4.2	0.0	4.2	1.1
13	0.0	0.0	0.0	7.5	0.0	1.4	1.4	4.8	0.3	4.0	4.3	3.9
14	1.0	0.4	1.4	5.7	0.0	0.0	0.0	4.2	24.4	29.1	53.5	3.8
15	44.1	0.0	44.1	1.5	0.0	0.0	0.0	6.4	0.0	0.0	0.0	1.1
16	3.4	0.0	3.4	0.4	0.0	0.0	0.0	5.3	0.0	0.0	0.0	1.1
17	0.5	0.0	0.5	4.8	0.0	0.0	0.0	4.1	18.0	0.8	18.8	0.9
18	0.6	0.0	0.6	0.6	0.0	0.0	0.0	4.4	17.2	0.0	17.2	1.1
19	0.1	0.0	0.1	1.2	0.4	0.0	0.4	2.8	17.8	0.0	17.8	2.6
20	0.0	1.4	1.4	3.4	16.6	0.0	16.6	1.0	0.1	0.0	0.1	2.5
21	0.0	0.0	0.0	2.0	8.2	0.0	8.2	2.7	1.5	0.0	1.5	1.7
22	0.0	0.0	0.0	5.3	0.0	0.0	0.0	7.4	7.6	0.0	7.6	0.2
23	1.6	0.1	1.7	3.6	0.0	0.0	0.0	5.7	0.1	11.6	11.7	2.1
24	2.6	0.0	2.6	2.0	0.0	0.0	0.0	5.6	1.8	0.0	1.8	0.0
25	0.0	0.0	0.0	6.4	0.0	0.0	0.0	4.0	0.5	0.0	0.5	0.0
26	0.0	0.0	0.0	3.6	1.1	13.3	14.4	0.5	0.4	0.0	0.4	0.6
27	0.2	0.0	0.2	0.3	44.1	0.0	44.1	0.7	2.0	0.0	2.0	3.4
28	0.4	2.9	3.3	5.1	0.0	0.0	0.0	5.7	0.0	0.0	0.0	6.2
29	0.0	0.0	0.0	1.3					0.0	0.0	0.0	8.6
30	0.5	0.4	0.9	2.8					1.8	0.0	1.8	3.2
31	14.6	0.0	14.6	1.0					0.6	0.5	1.1	1.9
	90.9	27.7	118.6	78.2	105.1	22.5	127.6	95.1	153.0	91.5	244.5	69.5

	Abril				Mayo				Junio			
	Precipitación (mm)			Brillo	Precipitación (mm)			Brillo	Precipitación (mm)			Brillo
	Día	Noche	Total	Sol.(h)	Día	Noche	Total	Sol.(h)	Día	Noche	Total	Sol.(h)
1	0.6	0.6	1.2	2.8	24.4	0.0	24.4	3.1	22.9	6.4	29.3	0.5
2	0.2	0.0	0.2	0.2	3.5	0.0	3.5	0.4	2.7	0.0	2.7	2.8
3	3.5	0.0	3.5	4.5	0.2	0.0	0.2	4.7	0.4	0.0	0.4	0.8
4	7.1	3.0	10.1	0.7	0.7	9.0	9.7	2.2	32.0	0.2	32.2	0.0
5	0.2	0.0	0.2	2.8	3.4	0.0	3.4	0.4	3.6	7.6	11.2	0.6
6	1.5	2.6	4.1	2.4	6.5	0.0	6.5	1.1	6.0	0.2	6.2	0.1
7	0.8	0.0	0.8	1.5	2.9	0.0	2.9	0.8	11.5	3.0	14.5	0.0
8	1.5	0.0	1.5	3.8	0.0	0.0	0.0	1.0	6.5	26.4	32.9	0.1
9	0.0	0.0	0.0	0.4	6.2	0.0	6.2	0.0	1.0	0.4	1.4	0.6
10	0.0	0.0	0.0	2.3	0.0	0.0	0.0	0.7	1.0	0.4	1.4	1.6
11	5.7	43.9	49.6	3.3	0.0	45.5	45.5	4.1	0.0	1.5	1.5	0.1
12	1.8	0.0	1.8	2.1	0.0	0.0	0.0	4.3	0.2	0.0	0.2	1.1
13	0.0	1.6	1.6	2.4	0.0	0.0	0.0	7.8	0.0	0.2	0.2	6.0
14	0.5	0.0	0.5	3.6	0.0	0.0	0.0	9.9	0.0	8.8	8.8	5.0
15	0.0	0.0	0.0	5.3	0.0	0.0	0.0	6.1	0.0	0.0	0.0	2.4
16	0.0	0.0	0.0	2.5	2.5	3.9	6.4	1.4	0.0	0.0	0.0	4.3
17	0.1	0.0	0.1	1.6	0.0	3.0	3.0	1.6	0.0	0.0	0.0	2.8
18	7.9	3.8	11.7	2.6	0.0	1.7	1.7	4.8	0.0	0.0	0.0	5.0
19	0.0	0.0	0.0	3.8	0.0	0.0	0.0	0.0	0.0	0.0	0.0	7.4
20	0.3	0.2	0.5	1.8	1.5	0.0	1.5	1.5	0.0	0.0	0.0	1.8
21	0.0	0.0	0.0	6.9	0.5	0.0	0.5	0.6	1.0	0.0	1.0	3.2
22	0.0	0.0	0.0	7.0	0.0	0.0	0.0	5.0	0.0	0.1	0.1	5.9
23	1.2	3.1	4.3	0.9	0.0	0.0	0.0	7.8	0.0	0.0	0.0	8.1
24	5.7	0.0	5.7	2.3	7.0	0.5	7.5	0.5	0.0	0.0	0.0	7.1
25	0.4	18.7	19.1	1.7	3.9	0.0	3.9	5.5	0.0	0.0	0.0	7.0
26	1.7	0.0	1.7	0.3	0.0	0.0	0.0	4.1	0.0	0.0	0.0	6.1
27	0.0	0.0	0.0	2.4	0.0	0.0	0.0	5.9	0.0	0.0	0.0	3.0
28	3.1	0.0	3.1	4.4	0.0	0.0	0.0	3.5	0.0	0.0	0.0	4.4
29	0.8	25.9	26.7	0.8	0.9	1.1	2.0	2.8	0.0	0.0	0.0	9.7
30	3.9	1.0	4.9	1.9	0.0	0.0	0.0	4.2	0.0	0.0	0.0	7.1
31					0.0	0.0	0.0	2.9				
	48.5	104.4	152.9	79.0	64.1	64.7	128.8	98.7	88.8	55.2	144.0	104.6

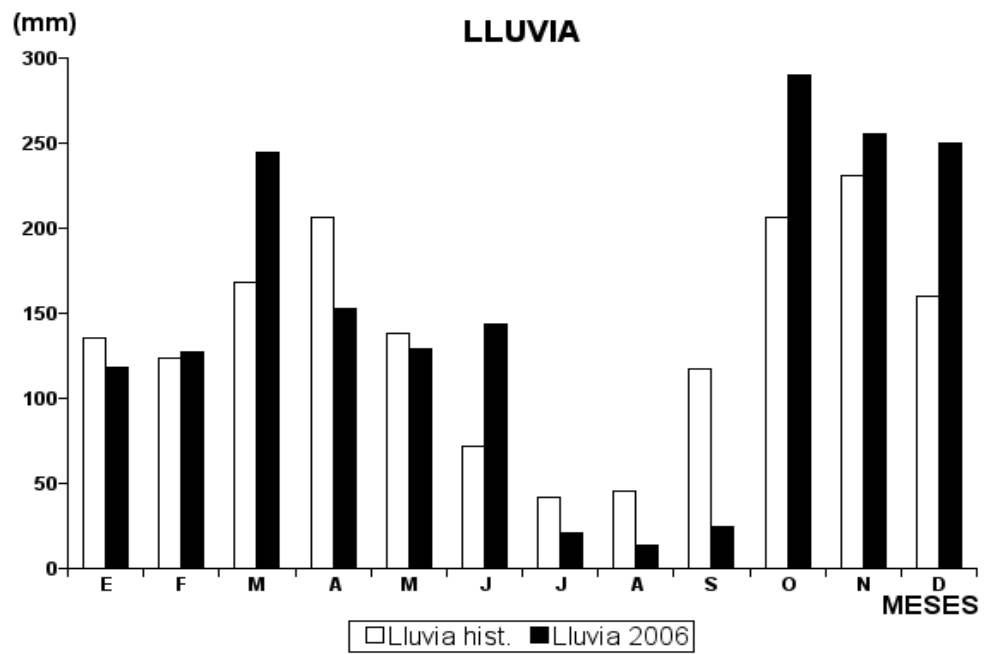
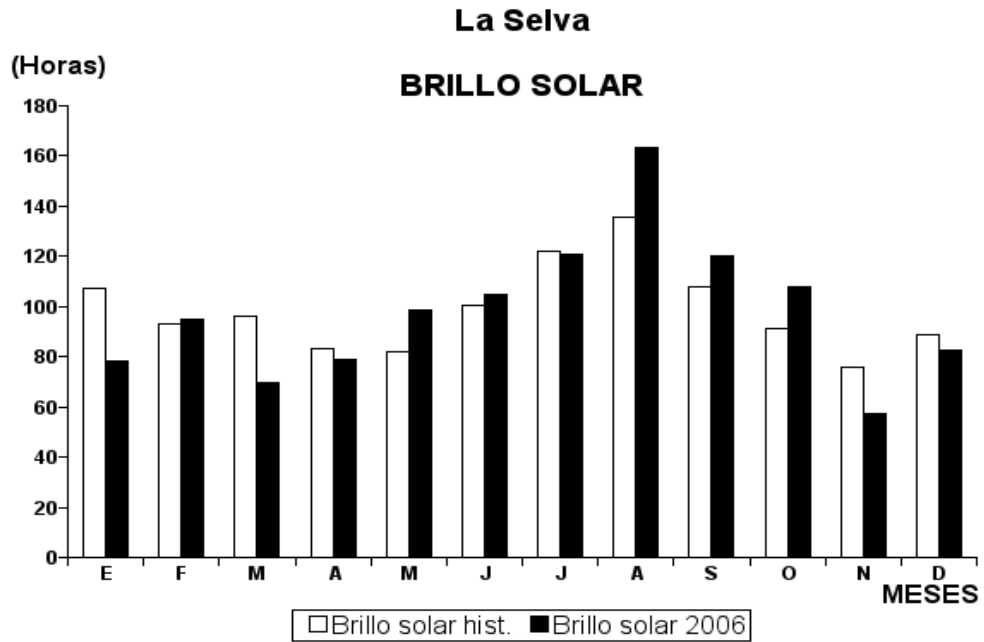
Estación: La Selva
Año : 2006

Dpto: Valle
Mpio: Ginebra

Latitud : 3° 45' N
Longitud: 76° 12' W
Altitud: 1805 m

	Julio				Agosto				Septiembre			
	Precipitación (mm)			Brillo Sol.(h)	Precipitación (mm)			Brillo Sol.(h)	Precipitación (mm)			Brillo Sol.(h)
	Día	Noche	Total		Día	Noche	Total		Día	Noche	Total	
1	0.0	0.1	0.1	7.5	0.0	0.0	0.0	8.1	0.0	0.0	0.0	2.7
2	0.0	0.0	0.0	4.9	0.0	0.0	0.0	5.6	0.0	0.0	0.0	6.9
3	1.5	0.0	1.5	2.0	0.0	0.0	0.0	9.7	0.0	0.0	0.0	2.9
4	0.0	0.0	0.0	1.0	0.0	0.0	0.0	4.5	0.0	0.0	0.0	4.6
5	0.0	0.0	0.0	4.1	0.0	0.0	0.0	6.9	2.0	0.0	2.0	3.7
6	0.0	0.0	0.0	5.5	0.0	0.0	0.0	6.3	0.2	0.0	0.2	4.1
7	0.0	0.0	0.0	2.8	0.0	0.0	0.0	5.4	0.0	0.0	0.0	3.9
8	0.0	0.0	0.0	7.9	5.0	0.0	5.0	2.6	0.0	0.0	0.0	3.7
9	0.0	0.0	0.0	4.1	0.0	0.0	0.0	4.6	0.0	0.0	0.0	2.8
10	0.0	0.0	0.0	7.0	0.0	0.0	0.0	7.7	0.0	0.0	0.0	3.5
11	0.0	0.0	0.0	3.5	0.0	0.0	0.0	7.1	0.0	0.0	0.0	1.5
12	0.0	0.0	0.0	4.5	0.0	0.0	0.0	7.1	0.0	0.0	0.0	2.8
13	0.0	0.0	0.0	3.1	0.0	0.0	0.0	8.7	0.0	0.0	0.0	0.9
14	0.0	0.0	0.0	2.4	0.0	0.0	0.0	8.6	0.0	0.0	0.0	6.0
15	0.0	0.0	0.0	2.9	0.0	0.0	0.0	3.0	0.0	0.0	0.0	1.2
16	0.0	0.0	0.0	2.2	3.1	0.0	3.1	2.4	0.0	11.1	11.1	4.8
17	0.0	0.0	0.0	3.0	0.4	0.4	0.8	3.6	5.7	0.0	5.7	1.4
18	0.0	0.0	0.0	3.2	0.7	0.0	0.7	0.6	2.3	0.0	2.3	1.5
19	0.0	0.0	0.0	6.8	0.0	0.0	0.0	7.6	0.0	0.0	0.0	4.6
20	0.0	0.0	0.0	3.7	0.0	0.0	0.0	3.2	0.7	0.0	0.7	4.8
21	0.0	0.0	0.0	5.5	0.0	0.0	0.0	4.1	0.0	0.0	0.0	5.0
22	0.7	0.4	1.1	2.1	0.0	0.0	0.0	3.5	0.0	0.0	0.0	4.1
23	0.0	0.0	0.0	4.8	0.0	0.0	0.0	9.0	0.8	0.0	0.8	5.7
24	0.0	0.0	0.0	2.7	0.8	0.0	0.8	5.0	1.6	0.0	1.6	2.5
25	0.0	0.0	0.0	5.3	0.0	0.0	0.0	0.0	0.0	0.0	0.0	8.5
26	0.0	0.0	0.0	1.6	0.5	0.0	0.5	0.3	0.0	0.0	0.0	4.7
27	0.0	17.0	17.0	2.0	0.3	0.0	0.3	2.2	0.0	0.0	0.0	9.8
28	1.5	0.0	1.5	0.0	0.0	0.0	0.0	3.9	0.0	0.4	0.4	6.2
29	0.0	0.0	0.0	3.2	2.0	0.0	2.0	6.6	0.0	0.0	0.0	4.9
30	0.0	0.0	0.0	4.5	0.0	0.0	0.0	6.6	0.0	0.0	0.0	0.7
31	0.0	0.0	0.0	7.3	0.0	0.0	0.0	8.6				
	3.7	17.5	21.2	121.1	12.8	0.4	13.2	163.1	13.3	11.5	24.8	120.4

	Octubre				Noviembre				Diciembre			
	Precipitación (mm)			Brillo Sol.(h)	Precipitación (mm)			Brillo Sol.(h)	Precipitación (mm)			Brillo Sol.(h)
	Día	Noche	Total		Día	Noche	Total		Día	Noche	Total	
1	0.0	5.0	5.0	1.8	8.9	0.1	9.0	0.6	0.0	0.0	0.0	3.5
2	0.0	0.0	0.0	1.4	0.6	0.1	0.7	3.2	0.0	11.0	11.0	0.8
3	2.8	59.2	62.0	4.0	0.0	0.0	0.0	2.6	0.0	0.0	0.0	3.2
4	0.7	0.0	0.7	4.2	4.5	0.0	4.5	3.9	0.0	5.0	5.0	3.5
5	0.0	0.0	0.0	7.2	0.0	0.0	0.0	0.3	0.0	0.0	0.0	1.2
6	0.0	0.0	0.0	6.5	3.4	94.6	98.0	2.5	0.0	45.0	45.0	0.7
7	0.0	0.0	0.0	5.7	1.6	0.0	1.6	1.5	0.0	6.0	6.0	0.0
8	3.1	0.0	3.1	4.3	2.6	0.8	3.4	1.0	0.0	15.0	15.0	1.1
9	12.6	0.4	13.0	3.4	4.1	7.2	11.3	0.0	0.0	12.0	12.0	1.7
10	0.1	14.0	14.1	4.8	1.0	0.0	1.0	3.2	0.0	0.0	0.0	1.0
11	18.3	0.0	18.3	0.1	5.7	1.4	7.1	0.6	0.4	31.7	32.1	5.8
12	14.3	1.2	15.5	1.8	22.3	2.0	24.3	1.1	5.5	0.0	5.5	0.0
13	9.4	9.4	18.8	0.8	2.4	0.2	2.6	2.5	0.3	2.2	2.5	2.1
14	0.0	0.0	0.0	0.0	39.9	0.1	40.0	0.2	0.4	0.0	0.4	2.4
15	23.9	0.0	23.9	0.4	0.0	0.0	0.0	0.0	10.5	0.3	10.8	2.3
16	0.0	0.0	0.0	2.1	12.9	0.0	12.9	2.0	1.2	2.5	3.7	2.8
17	3.2	0.2	3.4	0.2	0.0	0.0	0.0	1.4	5.3	0.0	5.3	3.7
18	0.0	0.0	0.0	7.6	2.2	0.2	2.4	1.0	0.1	61.4	61.5	3.8
19	0.0	0.0	0.0	5.7	0.9	7.7	8.6	4.4	0.0	3.0	3.0	2.2
20	0.0	0.0	0.0	6.1	8.5	0.0	8.5	2.1	0.0	23.0	23.0	0.0
21	0.0	0.0	0.0	6.6	5.0	3.4	8.4	1.6	1.3	0.0	1.3	1.2
22	0.0	0.0	0.0	1.2	0.7	0.0	0.7	3.3	0.0	0.0	0.0	6.1
23	4.9	0.0	4.9	2.3	0.0	0.0	0.0	4.0	0.0	0.0	0.0	2.9
24	0.0	0.0	0.0	4.9	1.7	0.0	1.7	1.6	0.0	0.0	0.0	2.2
25	0.0	0.0	0.0	6.9	0.6	0.0	0.6	1.7	0.0	0.0	0.0	1.4
26	5.1	0.1	5.2	2.2	2.7	0.0	2.7	2.5	6.6	0.0	6.6	1.2
27	0.0	0.0	0.0	3.4	3.1	0.1	3.2	0.7	0.0	0.0	0.0	4.2
28	7.0	0.0	7.0	2.4	2.6	0.1	2.7	1.2	0.0	0.0	0.0	4.3
29	0.0	49.8	49.8	4.2	0.0	0.0	0.0	1.2	0.0	0.0	0.0	8.6
30	5.1	0.1	5.2	1.4	0.0	0.0	0.0	5.5	0.0	0.0	0.0	2.7
31	40.3	0.0	40.3	4.2					0.0	0.0	0.0	6.0
	150.8	139.4	290.2	107.8	137.9	118.0	255.9	57.4	31.6	218.1	249.7	82.6



Estación: La Arcadia
Año : 2006

Dpto: Cundinamarca
Mpio: El Colegio

Latitud : 4° 32' N
Longitud: 74° 27' W
Altitud: 1790 m

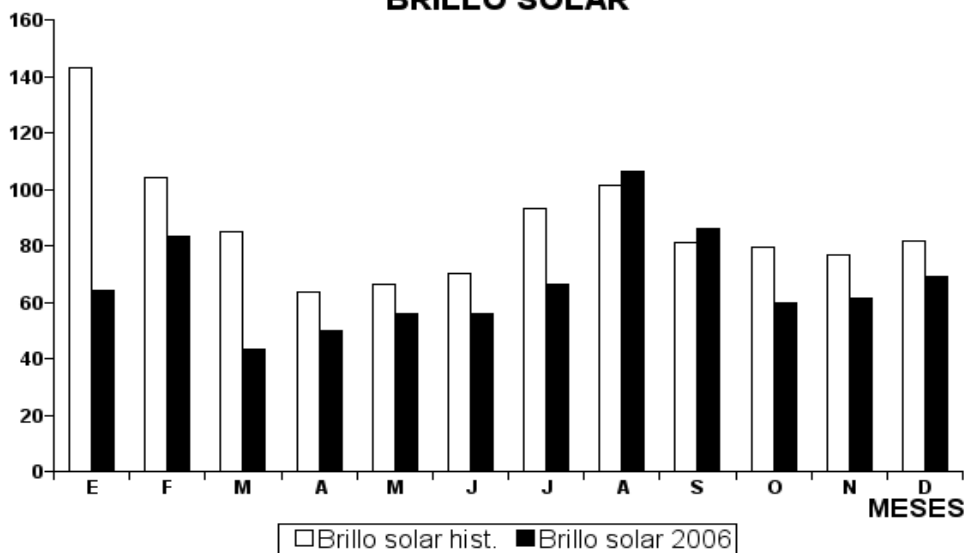
BRILLO SOLAR (Horas)

Día	Ene.	Feb.	Mar.	Abr.	May.	Jun.	Jul.	Ago.	Sep.	Oct.	Nov.	Dic.	
1	2.5	0.0	6.0	2.5	2.9	0.7	6.9	4.6	3.3	1.6	1.0	6.8	
2	4.1	0.5	4.6	0.4	0.3	1.2	2.5	2.1	5.4	0.5	4.8	1.0	
3	0.4	1.0	3.2	1.8	1.5	2.4	0.5	6.7	3.9	0.8	3.8	3.3	
4	1.6	0.5	0.0	0.3	0.3	0.3	0.0	3.7	2.7	2.5	6.9	0.6	
5	0.0	0.2	0.0	0.3	0.0	1.2	2.3	2.5	3.0	5.1	1.2	0.3	
6	1.7	1.8	0.3	1.7	1.4	0.1	2.3	3.9	4.7	3.6	0.8	0.9	
7	0.3	5.1	0.0	1.4	0.0	0.1	2.3	1.9	0.3	4.2	0.5	1.2	
8	0.0	4.5	1.0	1.3	0.0	0.5	4.8	0.2	3.1	1.4	0.1	0.4	
9	0.9	1.6	0.0	2.1	0.8	0.6	4.8	6.0	5.3	0.5	0.5	0.3	
10	2.5	4.1	0.2	4.9	0.3	1.4	0.9	6.3	0.2	1.5	0.3	2.7	
11	3.5	4.0	2.8	1.6	1.6	0.0	3.4	0.5	1.9	1.9	4.7	1.1	
12	1.5	5.2	3.4	1.3	2.0	2.2	0.7	4.4	1.0	2.5	0.7	0.4	
13	6.6	4.7	2.1	1.0	0.6	4.9	1.8	2.2	1.5	0.0	2.4	0.4	
14	5.2	4.3	0.5	0.0	7.8	6.3	1.0	8.7	3.4	0.1	0.4	1.7	
15	1.1	3.2	0.0	1.1	0.6	0.1	0.5	2.8	1.5	0.0	0.0	1.4	
16	1.3	3.7	0.2	1.7	3.5	0.7	0.1	1.6	1.4	1.4	0.9	2.5	
17	3.2	5.0	0.5	2.2	0.6	6.8	2.0	3.2	0.8	0.0	1.9	3.1	
18	1.4	3.9	0.5	1.6	0.9	0.7	0.2	1.8	0.4	3.5	1.7	1.2	
19	3.7	0.0	1.3	3.8	0.7	0.0	1.8	3.5	1.0	0.5	3.4	4.2	
20	1.4	3.9	0.8	1.7	4.4	2.5	3.0	5.3	4.0	2.2	0.9	0.1	
21	3.7	4.3	2.3	4.6	1.6	1.4	4.5	1.8	3.4	1.0	3.6	0.7	
22	3.1	3.5	0.3	3.2	6.0	2.9	1.0	5.5	2.6	0.4	0.7	2.0	
23	1.2	5.0	0.5	0.8	5.5	2.7	2.2	7.2	4.6	0.2	4.0	2.7	
24	3.6	5.1	0.8	0.9	0.7	3.1	0.6	4.3	1.2	4.7	1.8	4.1	
25	1.9	3.5	0.2	2.4	3.0	4.8	2.8	0.3	5.3	3.7	1.5	1.8	
26	0.4	1.2	0.0	1.0	0.8	1.6	0.8	1.0	5.5	2.3	0.2	1.7	
27	0.4	1.0	0.6	0.5	2.2	1.4	0.6	1.7	8.0	4.7	2.1	2.4	
28	2.6	2.3	0.9	2.3	0.7	0.6	0.0	1.3	5.6	3.0	1.9	2.8	
29	0.4		3.6	1.7	2.3	2.5	2.8	2.4	0.6	3.1	3.5	5.8	
30	3.2		4.4	0.0	1.7	2.2	6.4	4.2	0.7	0.0	5.3	6.5	
31	0.9		2.3		1.3		3.0	4.6		3.1		4.9	
Total	64.3	83.1	43.3	50.1	56.0	55.9	66.5	106.2	86.3	60.0	61.5	69.0	802.2

La Arcadia

(Horas)

BRILLO SOLAR

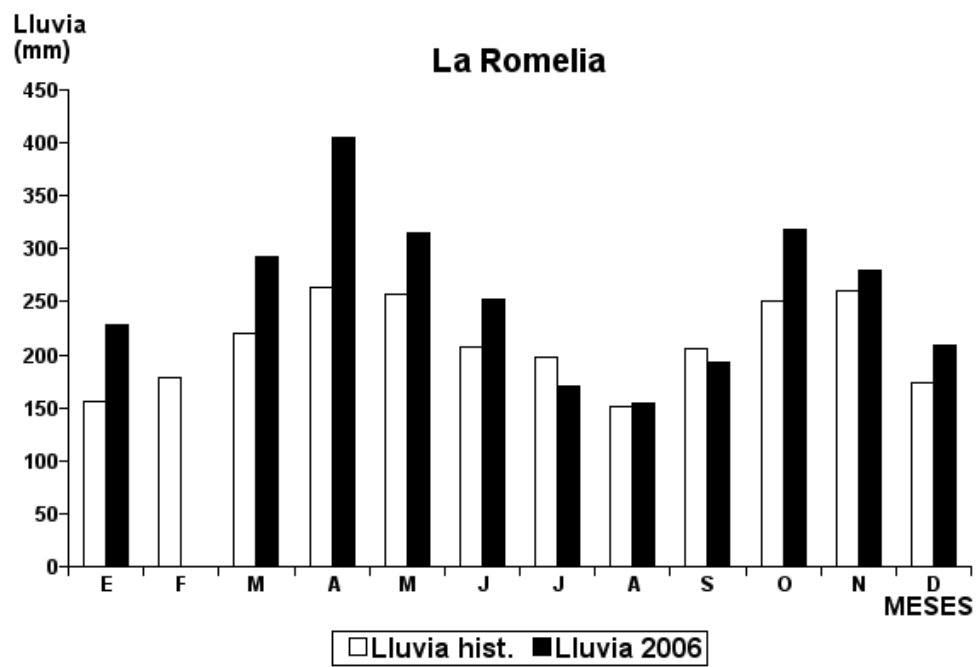


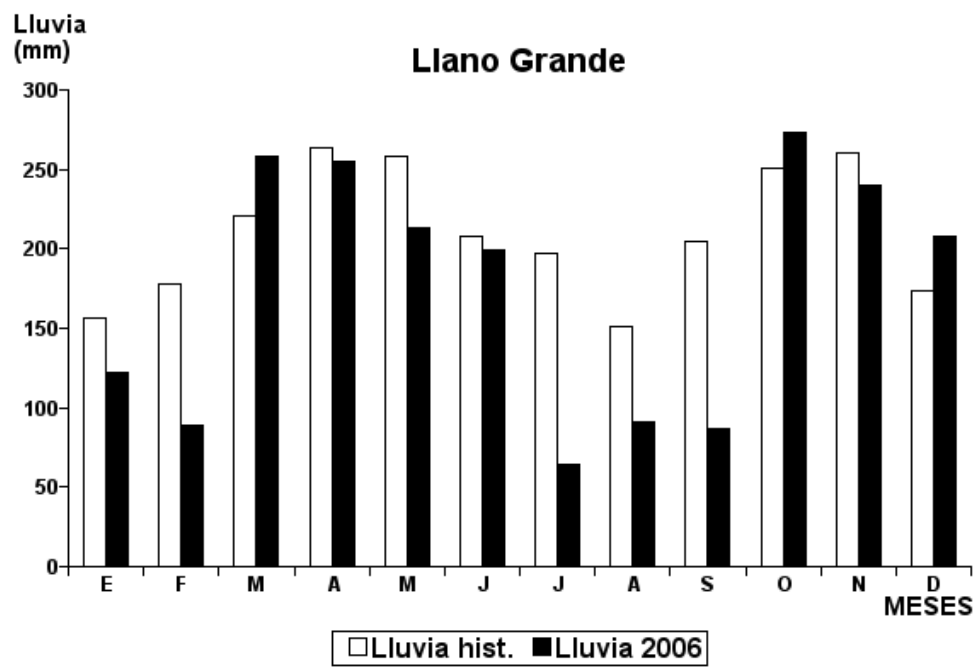
Estación: La Romelia
Año : 2006

Dpto: Caldas
Mpio: Chinchiná

Latitud : 4° 58' N
Longitud: 75° 40' W
Altitud: 1335 m

	Julio			Agosto			Septiembre		
	Precipitación (mm)			Precipitación (mm)			Precipitación (mm)		
	Día	Noche	Total	Día	Noche	Total	Día	Noche	Total
1	0.0	0.0	0.0	0.0	0.0	0.0	0.0	0.0	0.0
2	0.0	0.0	0.0	0.0	0.0	0.0	0.0	6.6	6.6
3	0.0	0.0	0.0	0.0	0.0	0.0	0.0	23.3	23.3
4	0.0	0.0	0.0	0.0	0.0	0.0	0.0	0.0	0.0
5	0.0	0.0	0.0	0.0	0.0	0.0	0.0	0.0	0.0
6	0.0	0.0	0.0	0.0	0.0	0.0	3.3	10.3	13.6
7	0.6	0.0	0.6	0.0	0.0	0.0	0.0	1.9	1.9
8	0.0	0.0	0.0	0.0	1.8	1.8	0.0	0.7	0.7
9	0.0	0.4	0.4	0.0	0.0	0.0	0.4	0.0	0.4
10	0.0	0.0	0.0	0.0	1.9	1.9	2.2	12.5	14.7
11	0.0	0.0	0.0	11.4	0.0	11.4	0.3	62.0	62.3
12	0.0	1.5	1.5	0.0	0.0	0.0	0.0	1.3	1.3
13	0.0	0.0	0.0	0.0	0.0	0.0	2.1	0.0	2.1
14	0.0	11.3	11.3	0.0	0.0	0.0	0.0	6.0	6.0
15	0.0	0.0	0.0	0.0	12.9	12.9	2.0	0.7	2.7
16	0.0	0.0	0.0	0.9	0.0	0.9	0.0	16.4	16.4
17	0.5	4.4	4.9	1.7	48.3	50.0	3.4	1.4	4.8
18	0.0	2.0	2.0	2.5	0.0	2.5	1.0	0.0	1.0
19	0.0	0.0	0.0	0.0	0.0	0.0	0.0	8.9	8.9
20	0.0	0.0	0.0	0.0	0.0	0.0	0.0	0.0	0.0
21	0.0	16.2	16.2	0.0	0.0	0.0	0.0	0.0	0.0
22	0.4	9.8	10.2	0.0	3.6	3.6	0.0	0.0	0.0
23	0.0	5.0	5.0	0.0	21.0	21.0	15.0	0.0	15.0
24	0.0	34.0	34.0	0.0	2.7	2.7	0.9	0.0	0.9
25	0.0	37.5	37.5	5.0	0.0	5.0	0.0	6.8	6.8
26	11.8	1.1	12.9	0.4	0.0	0.4	0.0	0.0	0.0
27	0.0	25.2	25.2	0.0	0.0	0.0	0.0	0.0	0.0
28	3.2	1.0	4.2	0.0	0.0	0.0	0.0	0.0	0.0
29	4.2	0.0	4.2	0.0	0.0	0.0	0.0	2.1	2.1
30	0.0	0.0	0.0	0.5	0.0	0.5	0.0	2.0	2.0
31	0.0	0.0	0.0	0.0	40.1	40.1			
	20.7	149.4	170.1	22.4	132.3	154.7	30.6	162.9	193.5
	Octubre			Noviembre			Diciembre		
	Precipitación (mm)			Precipitación (mm)			Precipitación (mm)		
	Día	Noche	Total	Día	Noche	Total	Día	Noche	Total
1	0.0	40.4	40.4	0.3	3.0	3.3	0.0	0.0	0.0
2	0.3	0.0	0.3	0.0	0.2	0.2	0.0	3.3	3.3
3	0.0	0.0	0.0	0.0	0.8	0.8	0.0	0.0	0.0
4	1.9	2.8	4.7	0.0	0.0	0.0	0.0	1.3	1.3
5	0.0	0.0	0.0	13.8	0.0	13.8	0.0	0.0	0.0
6	0.0	0.0	0.0	0.0	8.0	8.0	0.0	18.1	18.1
7	0.0	0.5	0.5	2.1	49.4	51.5	9.5	0.0	9.5
8	0.0	0.0	0.0	0.5	33.0	33.5	0.0	35.0	35.0
9	0.0	0.6	0.6	0.1	3.0	3.1	1.5	0.0	1.5
10	0.0	0.0	0.0	0.0	0.0	0.0	0.0	0.0	0.0
11	10.9	0.0	10.9	0.2	8.5	8.7	0.0	19.1	19.1
12	0.0	47.8	47.8	16.8	1.6	18.4	2.3	0.1	2.4
13	0.4	58.4	58.8	2.5	6.6	9.1	0.0	19.5	19.5
14	0.2	4.8	5.0	4.9	0.0	4.9	0.1	4.9	5.0
15	0.0	7.0	7.0	0.0	3.8	3.8	4.4	3.5	7.9
16	2.9	0.0	2.9	0.0	0.0	0.0	0.0	7.0	7.0
17	0.0	0.0	0.0	0.2	1.1	1.3	0.2	0.1	0.3
18	0.3	0.0	0.3	2.8	0.0	2.8	0.0	15.0	15.0
19	0.0	0.0	0.0	0.0	25.3	25.3	4.3	30.7	35.0
20	0.0	0.0	0.0	0.0	30.6	30.6	19.0	0.0	19.0
21	0.0	0.0	0.0	0.3	0.1	0.4	0.0	0.0	0.0
22	0.0	7.0	7.0	0.0	5.0	5.0	0.0	0.0	0.0
23	12.7	0.0	12.7	4.0	9.8	13.8	0.0	0.0	0.0
24	0.0	0.0	0.0	1.8	0.0	1.8	0.0	4.6	4.6
25	7.6	8.1	15.7	0.0	13.4	13.4	0.5	0.0	0.5
26	2.5	6.2	8.7	0.0	0.0	0.0	0.3	4.5	4.8
27	0.0	56.9	56.9	0.4	10.1	10.5	0.0	0.0	0.0
28	0.0	27.6	27.6	0.0	11.4	11.4	0.0	0.0	0.0
29	0.0	0.0	0.0	4.6	0.0	4.6	0.0	0.0	0.0
30	3.7	4.2	7.9	0.0	0.0	0.0	0.0	0.0	0.0
31	2.9	0.2	3.1				0.0	0.0	0.0
	46.3	272.5	318.8	55.3	224.7	280.0	42.1	166.7	208.8





Estación: La Margarita
Año : 2006

Dpto: Caldas
Mpio: Palestina

Latitud : 5° 2' N
Longitud: 75° 37' W
Altitud: 1436 m

Enero

	Precipitación (mm)		
	Día	Noche	Total
1	0.0	0.0	0.0
2	1.3	63.4	64.7
3	21.0	0.0	21.0
4	2.7	6.5	9.2
5	0.6	30.2	30.8
6	5.6	30.7	36.3
7	0.0	3.0	3.0
8	0.0	0.9	0.9
9	0.0	0.0	0.0
10	0.0	0.0	0.0
11	3.6	0.4	4.0
12	0.0	0.0	0.0
13	0.0	1.6	1.6
14	0.1	0.0	0.1
15	0.0	25.9	25.9
16	1.4	1.4	2.8
17	0.0	20.0	20.0
18	0.6	0.0	0.6
19	0.0	0.0	0.0
20	0.0	0.0	0.0
21	0.0	0.0	0.0
22	0.0	0.0	0.0
23	0.0	0.0	0.0
24	0.0	0.0	0.0
25	0.0	0.0	0.0
26	0.0	2.1	2.1
27	3.3	0.0	3.3
28	0.0	20.3	20.3
29	0.0	0.0	0.0
30	9.0	0.0	9.0
31	0.4	13.8	14.2
	<u>49.6</u>	<u>220.2</u>	<u>269.8</u>

Febrero

	Precipitación (mm)		
	Día	Noche	Total
1	0.0	0.0	0.0
2	0.0	0.0	0.0
3	2.0	7.5	9.5
4	0.0	11.2	11.2
5	0.0	0.3	0.3
6	0.0	61.6	61.6
7	6.6	0.0	6.6
8	0.0	2.5	2.5
9	0.0	0.0	0.0
10	0.0	0.0	0.0
11	0.0	0.0	0.0
12	3.1	1.7	4.8
13	0.0	14.7	14.7
14	0.0	0.0	0.0
15	0.0	0.0	0.0
16	0.0	0.0	0.0
17	0.0	1.6	1.6
18	0.0	0.0	0.0
19	0.0	0.0	0.0
20	0.0	0.0	0.0
21	0.0	0.4	0.4
22	0.0	0.0	0.0
23	0.0	0.0	0.0
24	0.0	0.0	0.0
25	0.0	9.6	9.6
26	8.4	0.0	8.4
27	0.0	0.0	0.0
28	0.0	0.1	0.1
	<u>20.1</u>	<u>111.2</u>	<u>131.3</u>

Marzo

	Precipitación (mm)		
	Día	Noche	Total
1	0.4	0.0	0.4
2	0.0	0.0	0.0
3	0.0	0.0	0.0
4	0.0	3.8	3.8
5	0.0	0.0	0.0
6	0.0	41.2	41.2
7	0.7	1.0	1.7
8	7.8	11.1	18.9
9	0.0	1.7	1.7
10	0.0	10.5	10.5
11	2.0	0.0	2.0
12	2.8	7.8	10.6
13	0.0	52.2	52.2
14	0.0	43.5	43.5
15	0.5	0.9	1.4
16	0.0	5.1	5.1
17	1.6	6.2	7.8
18	0.0	0.0	0.0
19	0.0	0.6	0.6
20	0.0	28.3	28.3
21	2.1	1.1	3.2
22	0.1	55.8	55.9
23	2.7	0.0	2.7
24	1.9	2.8	4.7
25	0.0	6.4	6.4
26	1.9	0.0	1.9
27	0.0	0.0	0.0
28	0.0	0.0	0.0
29	0.0	0.0	0.0
30	0.7	8.0	8.7
31	0.0	1.3	1.3
	<u>25.2</u>	<u>289.3</u>	<u>314.5</u>

Abril

	Precipitación (mm)		
	Día	Noche	Total
1	0.5	22.5	23.0
2	0.0	0.0	0.0
3	0.0	0.0	0.0
4	1.6	0.0	1.6
5	2.9	0.2	3.1
6	0.1	1.8	1.9
7	0.3	1.3	1.6
8	0.0	0.0	0.0
9	1.0	0.0	1.0
10	0.0	30.1	30.1
11	18.4	28.3	46.7
12	0.0	0.0	0.0
13	1.8	3.5	5.3
14	0.0	0.0	0.0
15	0.0	11.3	11.3
16	0.0	1.6	1.6
17	0.0	0.0	0.0
18	0.6	4.1	4.7
19	0.0	0.0	0.0
20	0.3	0.0	0.3
21	0.0	0.0	0.0
22	0.0	13.0	13.0
23	4.0	0.2	4.2
24	0.0	91.7	91.7
25	0.0	0.6	0.6
26	21.7	0.0	21.7
27	0.0	0.0	0.0
28	0.0	0.2	0.2
29	0.0	16.3	16.3
30	1.8	0.7	2.5
31			
	<u>55.0</u>	<u>227.4</u>	<u>282.4</u>

Mayo

	Precipitación (mm)		
	Día	Noche	Total
1	0.5	16.4	16.9
2	0.5	0.0	0.5
3	0.6	19.3	19.9
4	4.4	5.4	9.8
5	4.1	0.8	4.9
6	4.0	0.0	4.0
7	0.8	0.3	1.1
8	0.2	27.6	27.8
9	0.9	3.0	3.9
10	2.5	3.5	6.0
11	1.2	1.0	2.2
12	20.5	1.0	21.5
13	0.0	0.0	0.0
14	0.0	0.0	0.0
15	0.0	1.3	1.3
16	10.9	2.1	13.0
17	0.0	0.0	0.0
18	0.0	32.3	32.3
19	0.3	0.0	0.3
20	0.0	0.0	0.0
21	0.0	4.2	4.2
22	0.0	0.0	0.0
23	0.0	0.0	0.0
24	0.0	2.6	2.6
25	0.0	0.0	0.0
26	0.8	0.5	1.3
27	0.0	2.4	2.4
28	0.0	20.8	20.8
29	0.3	0.0	0.3
30	0.0	0.2	0.2
31	0.0	6.0	6.0
	<u>52.5</u>	<u>150.7</u>	<u>203.2</u>

Junio

	Precipitación (mm)		
	Día	Noche	Total
1	7.6	34.9	42.5
2	0.0	26.7	26.7
3	0.0	0.0	0.0
4	2.1	28.7	30.8
5	0.0	4.4	4.4
6	0.0	9.1	9.1
7	16.2	1.3	17.5
8	5.1	5.5	10.6
9	5.8	12.5	18.3
10	0.1	2.8	2.9
11	1.0	0.4	1.4
12	0.0	0.0	0.0
13	3.0	0.0	3.0
14	0.3	88.5	88.8
15	0.0	2.7	2.7
16	0.0	6.7	6.7
17	0.0	6.8	6.8
18	0.0	0.0	0.0
19	0.0	0.0	0.0
20	0.0	0.0	0.0
21	0.0	0.0	0.0
22	0.0	1.2	1.2
23	0.0	0.0	0.0
24	0.0	0.0	0.0
25	0.0	0.0	0.0
26	0.0	0.4	0.4
27	1.2	0.0	1.2
28	0.0	0.0	0.0
29	0.0	0.0	0.0
30	0.0	0.0	0.0
	<u>42.4</u>	<u>232.6</u>	<u>275.0</u>

Estación: La Margarita
Año : 2006

Dpto: Caldas
Mpio: Palestina

Latitud : 5° 2' N
Longitud: 75° 37' W
Altitud: 1436 m

Julio

	Precipitación (mm)		
	Día	Noche	Total
1	0.0	0.0	0.0
2	0.0	0.0	0.0
3	0.3	0.7	1.0
4	0.0	0.4	0.4
5	0.0	0.0	0.0
6	0.0	0.0	0.0
7	0.0	43.2	43.2
8	0.0	0.0	0.0
9	0.0	0.0	0.0
10	0.0	0.0	0.0
11	0.0	0.0	0.0
12	0.0	2.9	2.9
13	0.0	21.3	21.3
14	0.0	35.7	35.7
15	0.0	10.3	10.3
16	0.0	0.0	0.0
17	0.0	1.6	1.6
18	2.7	3.8	6.5
19	0.0	0.0	0.0
20	0.0	0.0	0.0
21	0.0	0.2	0.2
22	0.0	0.0	0.0
23	0.0	0.0	0.0
24	0.0	0.0	0.0
25	0.0	19.7	19.7
26	0.6	6.0	6.6
27	0.0	12.3	12.3
28	3.3	2.5	5.8
29	0.6	0.0	0.6
30	0.0	0.0	0.0
31	0.0	0.0	0.0
	7.5	160.6	168.1

Agosto

	Precipitación (mm)		
	Día	Noche	Total
0.0	0.0	0.0	
0.8	0.0	0.8	
0.0	0.0	0.0	
0.0	0.0	0.0	
0.0	0.0	0.0	
0.0	0.0	0.0	
0.0	0.0	0.0	
0.0	0.0	0.0	
0.0	0.0	0.0	
0.0	0.5	0.5	
1.8	0.0	1.8	
0.0	0.0	0.0	
0.0	0.7	0.7	
0.0	0.0	0.0	
0.4	7.7	8.1	
0.0	59.6	59.6	
0.0	0.0	0.0	
0.0	0.0	0.0	
0.0	0.5	0.5	
0.0	4.8	4.8	
0.0	5.2	5.2	
0.0	0.9	0.9	
0.0	0.0	0.0	
6.4	0.0	6.4	
0.5	0.0	0.5	
0.0	1.1	1.1	
0.0	0.0	0.0	
0.0	0.0	0.0	
0.0	7.6	7.6	
0.0	0.0	0.0	
0.0	17.9	17.9	
	9.9	114.2	124.1

Septiembre

	Precipitación (mm)		
	Día	Noche	Total
0.0	0.0	0.0	
0.0	7.9	7.9	
0.0	4.9	4.9	
0.0	0.0	0.0	
0.0	0.0	0.0	
0.0	4.2	4.2	
5.8	3.4	9.2	
0.0	0.0	0.0	
0.0	0.0	0.0	
0.0	3.5	3.5	
0.0	3.3	3.3	
0.0	4.8	4.8	
4.0	0.0	4.0	
0.0	3.6	3.6	
5.3	1.6	6.9	
0.0	8.4	8.4	
0.7	1.9	2.6	
2.0	0.0	2.0	
0.0	16.0	16.0	
0.0	0.3	0.3	
4.0	0.0	4.0	
0.0	0.0	0.0	
4.0	0.5	4.5	
2.0	0.0	2.0	
0.0	5.2	5.2	
0.0	0.0	0.0	
0.0	0.0	0.0	
0.0	1.9	1.9	
0.0	0.0	0.0	
0.0	0.0	0.0	
	27.8	71.4	99.2

Octubre

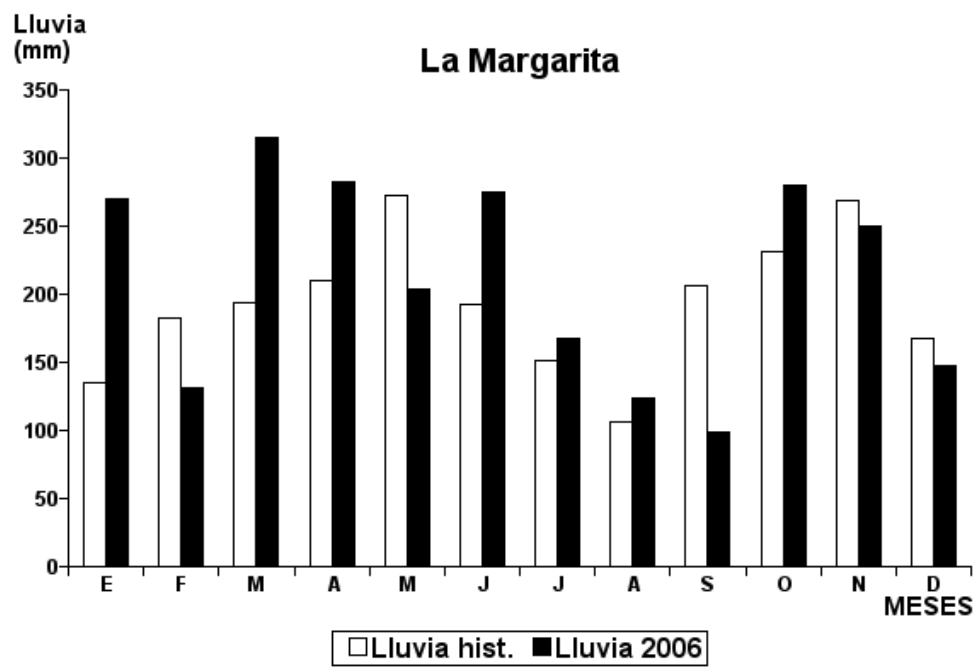
	Precipitación (mm)		
	Día	Noche	Total
0.0	1.0	1.0	
1.1	0.0	1.1	
0.0	0.0	0.0	
0.0	0.0	0.0	
0.0	0.0	0.0	
0.0	0.0	0.0	
0.0	0.0	0.0	
0.0	0.0	0.0	
0.0	2.7	2.7	
0.0	1.0	1.0	
9.6	0.0	9.6	
0.0	18.0	18.0	
0.0	23.0	23.0	
0.0	25.0	25.0	
4.7	5.4	10.1	
0.0	0.0	0.0	
2.3	0.0	2.3	
0.5	13.5	14.0	
0.0	0.0	0.0	
0.0	0.0	0.0	
0.0	0.0	0.0	
0.0	17.6	17.6	
1.7	0.0	1.7	
0.0	0.0	0.0	
0.0	0.0	0.0	
5.5	43.3	48.8	
2.9	21.7	24.6	
0.0	44.3	44.3	
0.0	1.6	1.6	
0.0	20.2	20.2	
1.5	9.0	10.5	
0.0	2.6	2.6	
	29.8	249.9	279.7

Noviembre

	Precipitación (mm)		
	Día	Noche	Total
3.3	1.6	4.9	
0.0	17.5	17.5	
0.0	0.0	0.0	
0.0	1.9	1.9	
8.5	0.0	8.5	
0.0	12.0	12.0	
15.9	17.0	32.9	
11.8	18.3	30.1	
0.0	2.8	2.8	
0.0	0.0	0.0	
0.0	0.0	0.0	
0.0	0.0	0.0	
0.0	0.0	0.0	
0.0	4.1	4.1	
0.0	0.0	0.0	
7.1	0.0	7.1	
0.0	0.0	0.0	
0.0	7.3	7.3	
1.0	44.0	45.0	
0.2	1.4	1.6	
0.0	37.0	37.0	
0.0	0.0	0.0	
0.0	0.0	0.0	
0.0	3.2	3.2	
0.0	0.0	0.0	
0.0	34.0	34.0	
0.0	0.0	0.0	
0.0	0.0	0.0	
0.0	0.0	0.0	
0.0	0.0	0.0	
0.0	0.0	0.0	
0.0	0.0	0.0	
	47.8	202.1	249.9

Diciembre

	Precipitación (mm)		
	Día	Noche	Total
0.0	0.0	0.0	
0.0	0.0	0.0	
0.0	0.0	0.0	
0.1	4.2	4.3	
0.0	0.0	0.0	
0.0	19.8	19.8	
0.0	0.0	0.0	
0.0	36.7	36.7	
5.3	0.0	5.3	
0.0	0.0	0.0	
0.0	20.4	20.4	
1.5	0.3	1.8	
0.0	6.2	6.2	
0.2	0.8	1.0	
0.9	3.1	4.0	
0.0	0.0	0.0	
0.0	0.0	0.0	
0.0	2.5	2.5	
1.5	11.9	13.4	
10.6	0.0	10.6	
0.0	0.0	0.0	
0.9	0.0	0.9	
0.0	5.9	5.9	
1.5	0.0	1.5	
0.0	10.3	10.3	
0.0	0.0	0.0	
0.0	0.0	0.0	
3.1	0.0	3.1	
0.0	0.0	0.0	
	25.6	122.1	147.7



Estación: Santa Ana
Año : 2006

Dpto: Caldas
Mpio: Palestina

Latitud : 5° 1' N
Longitud: 75° 40' W
Altitud: 1250 m

Julio

	Precipitación (mm)		
	Día	Noche	Total
1	0.0	0.0	0.0
2	0.0	0.0	0.0
3	0.0	0.1	0.1
4	0.0	0.0	0.0
5	0.0	0.0	0.0
6	0.0	0.0	0.0
7	0.0	0.2	0.2
8	0.0	0.0	0.0
9	0.0	1.0	1.0
10	0.0	0.5	0.5
11	0.0	0.0	0.0
12	0.0	0.3	0.3
13	0.0	11.1	11.1
14	0.0	43.8	43.8
15	0.0	1.5	1.5
16	0.0	0.0	0.0
17	0.0	7.9	7.9
18	0.0	22.4	22.4
19	0.0	0.0	0.0
20	0.0	0.0	0.0
21	0.0	10.6	10.6
22	0.0	2.6	2.6
23	0.0	5.9	5.9
24	0.0	6.9	6.9
25	0.0	28.0	28.0
26	8.0	6.8	14.8
27	0.0	29.0	29.0
28	1.1	0.0	1.1
29	0.2	0.0	0.2
30	0.4	0.0	0.4
31	0.0	0.0	0.0
	9.7	178.6	188.3

Agosto

	Precipitación (mm)		
	Día	Noche	Total
1	0.0	0.0	0.0
2	0.0	0.0	0.0
3	0.0	0.0	0.0
4	0.0	0.3	0.3
5	0.0	0.0	0.0
6	0.0	0.0	0.0
7	0.0	0.0	0.0
8	0.7	5.2	5.9
9	0.0	0.0	0.0
10	0.1	35.7	35.8
11	15.3	0.0	15.3
12	0.0	0.0	0.0
13	0.0	0.0	0.0
14	0.0	0.0	0.0
15	0.0	0.9	0.9
16	0.7	0.1	0.8
17	0.0	41.0	41.0
18	1.4	0.0	1.4
19	0.4	0.0	0.4
20	0.0	0.0	0.0
21	0.0	7.6	7.6
22	0.0	13.5	13.5
23	0.0	23.2	23.2
24	0.0	0.0	0.0
25	0.7	0.0	0.7
26	0.0	0.2	0.2
27	0.2	18.9	19.1
28	0.0	0.0	0.0
29	0.0	0.1	0.1
30	0.0	0.0	0.0
31	0.0	35.7	35.7
	19.5	182.4	201.9

Septiembre

	Precipitación (mm)		
	Día	Noche	Total
1			
2			
3			
4			
5			
6			
7			
8			
9			
10			
11			
12			
13			
14			
15			
16			
17			
18			
19			
20			
21			
22			
23			
24			
25			
26			
27			
28			
29			
30			
31			

Octubre

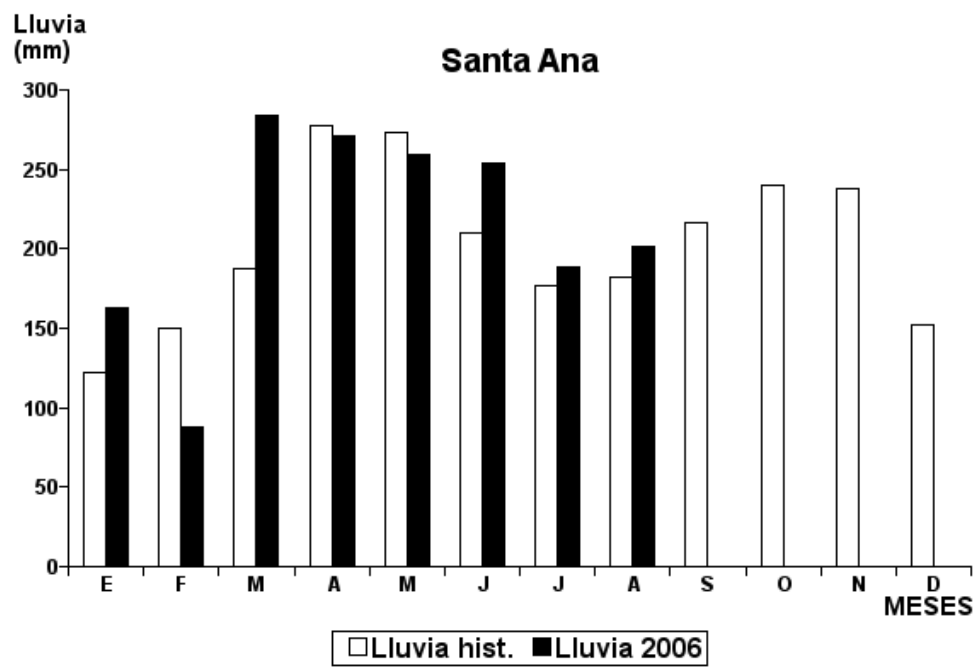
	Precipitación (mm)		
	Día	Noche	Total
1			
2			
3			
4			
5			
6			
7			
8			
9			
10			
11			
12			
13			
14			
15			
16			
17			
18			
19			
20			
21			
22			
23			
24			
25			
26			
27			
28			
29			
30			
31			

Noviembre

	Precipitación (mm)		
	Día	Noche	Total
1			
2			
3			
4			
5			
6			
7			
8			
9			
10			
11			
12			
13			
14			
15			
16			
17			
18			
19			
20			
21			
22			
23			
24			
25			
26			
27			
28			
29			
30			
31			

Diciembre

	Precipitación (mm)		
	Día	Noche	Total
1			
2			
3			
4			
5			
6			
7			
8			
9			
10			
11			
12			
13			
14			
15			
16			
17			
18			
19			
20			
21			
22			
23			
24			
25			
26			
27			
28			
29			
30			
31			



Estación: Planta de Tratamiento
Año : 2006

Dpto: Risaralda
Mpio: Pereira

Latitud : 4° 48' N
Longitud: 75° 40' W
Altitud: 1487 m

Enero

	Precipitación (mm)		
	Día	Noche	Total
1	0.0	0.0	0.0
2	0.0	0.0	0.0
3	1.7	2.5	4.2
4	0.0	6.0	6.0
5	11.0	1.2	12.2
6	0.0	7.0	7.0
7	0.0	0.0	0.0
8	0.0	1.1	1.1
9	1.9	18.0	19.9
10	3.1	15.3	18.4
11	4.5	0.0	4.5
12	0.0	0.0	0.0
13	2.7	0.0	2.7
14	5.6	0.0	5.6
15	9.4	0.0	9.4
16	9.9	0.1	10.0
17	0.0	10.2	10.2
18	0.0	0.0	0.0
19	0.0	0.0	0.0
20	0.4	0.0	0.4
21	0.0	0.0	0.0
22	8.4	1.5	9.9
23	0.0	0.0	0.0
24	0.0	0.0	0.0
25	0.0	0.0	0.0
26	0.0	0.0	0.0
27	11.4	0.0	11.4
28	54.0	0.0	54.0
29	0.6	0.0	0.6
30	0.1	0.0	0.1
31	0.4	15.4	15.8
	<u>125.1</u>	<u>78.3</u>	<u>203.4</u>

Febrero

	Precipitación (mm)		
	Día	Noche	Total
0.0	0.0	0.0	
0.3	0.0	0.3	
0.0	18.7	18.7	
5.0	22.4	27.4	
36.6	0.0	36.6	
0.0	9.6	9.6	
1.1	0.0	1.1	
6.2	0.3	6.5	
0.0	0.0	0.0	
0.0	0.0	0.0	
0.2	0.0	0.2	
0.0	22.2	22.2	
0.0	0.0	0.0	
0.0	0.0	0.0	
0.0	0.0	0.0	
0.0	0.0	0.0	
0.0	0.0	0.0	
0.0	0.0	0.0	
0.0	0.0	0.0	
0.0	0.0	0.0	
0.0	0.0	0.0	
17.8	0.0	17.8	
0.0	0.0	0.0	
1.8	9.2	11.0	
0.0	0.0	0.0	
0.0	0.0	0.0	
0.0	0.0	0.0	
0.0	4.7	4.7	
6.9	0.1	7.0	
0.0	0.0	0.0	
	<u>75.9</u>	<u>87.2</u>	<u>163.1</u>

Marzo

	Precipitación (mm)		
	Día	Noche	Total
0.5	0.0	0.5	
0.0	0.0	0.0	
1.4	0.4	1.8	
0.0	0.0	0.0	
0.0	0.0	0.0	
8.9	1.3	10.2	
2.3	0.0	2.3	
8.5	29.9	38.4	
0.2	1.0	1.2	
0.2	0.1	0.3	
12.0	28.0	40.0	
10.3	2.7	13.0	
1.2	0.2	1.4	
24.0	46.0	70.0	
0.0	0.0	0.0	
0.0	0.0	0.0	
0.0	3.4	3.4	
0.7	0.0	0.7	
8.1	0.6	8.7	
0.5	0.0	0.5	
1.0	32.0	33.0	
0.0	0.0	0.0	
0.8	50.4	51.2	
0.8	0.0	0.8	
1.1	0.0	1.1	
9.6	0.0	9.6	
26.0	0.0	26.0	
0.7	0.0	0.7	
0.0	15.0	15.0	
0.0	0.0	0.0	
9.2	1.3	10.5	
	<u>128.0</u>	<u>212.3</u>	<u>340.3</u>

Abril

	Precipitación (mm)		
	Día	Noche	Total
1	5.5	11.4	16.9
2	0.0	0.0	0.0
3	2.6	0.0	2.6
4	0.0	0.0	0.0
5	0.6	0.1	0.7
6	25.0	0.0	25.0
7	0.6	0.0	0.6
8	0.2	5.6	5.8
9	0.0	0.0	0.0
10	0.0	11.4	11.4
11	0.0	20.1	20.1
12	6.3	0.0	6.3
13	0.0	15.1	15.1
14	0.0	0.0	0.0
15	0.0	4.6	4.6
16	0.0	2.2	2.2
17	0.0	4.6	4.6
18	15.6	0.4	16.0
19	0.0	6.0	6.0
20	0.9	0.0	0.9
21	2.6	0.0	2.6
22	1.9	0.0	1.9
23	0.9	0.7	1.6
24	2.3	49.5	51.8
25	0.0	0.0	0.0
26	0.9	15.3	16.2
27	23.9	0.0	23.9
28	3.2	2.5	5.7
29	2.7	51.6	54.3
30	6.6	10.2	16.8
31			
	<u>102.3</u>	<u>211.3</u>	<u>313.6</u>

Mayo

	Precipitación (mm)		
	Día	Noche	Total
2.4	10.8	13.2	
43.7	0.6	44.3	
3.2	10.5	13.7	
12.0	0.8	12.8	
0.6	1.4	2.0	
10.1	0.0	10.1	
0.0	3.2	3.2	
11.7	27.4	39.1	
1.1	0.5	1.6	
5.4	1.8	7.2	
0.0	3.8	3.8	
10.2	0.1	10.3	
4.4	0.0	4.4	
0.4	14.1	14.5	
0.0	16.0	16.0	
0.0	0.0	0.0	
0.0	0.0	0.0	
0.0	21.7	21.7	
1.6	0.1	1.7	
0.0	0.7	0.7	
23.9	0.0	23.9	
13.3	0.0	13.3	
0.0	0.0	0.0	
1.4	0.0	1.4	
6.2	0.0	6.2	
0.0	0.0	0.0	
0.0	5.2	5.2	
21.0	0.0	21.0	
6.4	0.0	6.4	
0.0	0.0	0.0	
0.0	0.0	0.0	
	<u>179.0</u>	<u>118.7</u>	<u>297.7</u>

Junio

	Precipitación (mm)		
	Día	Noche	Total
86.5	3.9	90.4	
0.4	7.2	7.6	
0.0	4.1	4.1	
3.6	1.0	4.6	
26.6	4.0	30.6	
2.9	24.6	27.5	
16.4	0.1	16.5	
0.0	16.9	16.9	
20.8	18.0	38.8	
0.2	0.0	0.2	
5.0	0.0	5.0	
0.4	0.0	0.4	
4.6	0.0	4.6	
0.0	60.8	60.8	
0.5	1.0	1.5	
1.0	0.0	1.0	
0.0	0.0	0.0	
0.0	40.0	40.0	
0.0	0.0	0.0	
0.0	0.0	0.0	
0.0	0.0	0.0	
0.0	0.0	0.0	
0.0	0.0	0.0	
0.0	0.0	0.0	
0.0	0.0	0.0	
0.0	0.0	0.0	
0.0	0.0	0.0	
0.0	0.0	0.0	
0.0	0.0	0.0	
	<u>175.0</u>	<u>181.6</u>	<u>356.6</u>

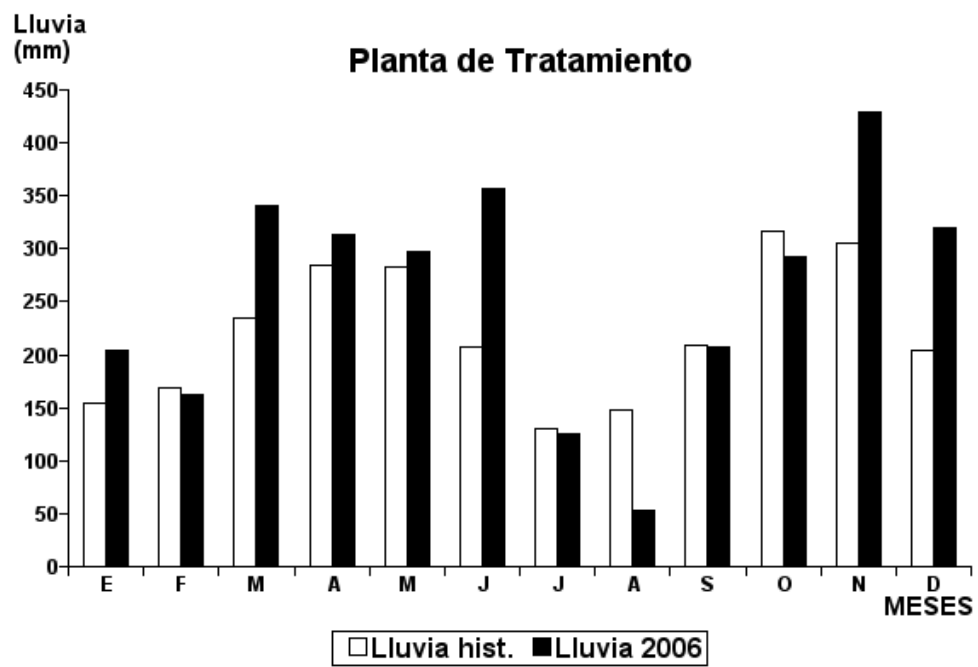
Estación: Planta de Tratamiento
Año : 2006

Dpto: Risaralda
Mpio: Pereira

Latitud : 4° 48' N
Longitud: 75° 40' W
Altitud: 1487 m

Julio				Agosto				Septiembre				
Precipitación (mm)				Precipitación (mm)				Precipitación (mm)				
	Día	Noche	Total	Día	Noche	Total	Día	Noche	Total	Día	Noche	Total
1	0.0	0.0	0.0	0.0	0.0	0.0	0.0	0.0	0.0	0.0	0.0	0.0
2	0.0	0.0	0.0	0.0	0.0	0.0	0.0	0.3	0.3	0.0	0.3	0.3
3	3.0	0.0	3.0	0.0	0.0	0.0	1.7	11.4	13.1	1.1	0.5	1.6
4	1.2	0.0	1.2	0.0	2.4	2.4	0.7	0.0	0.7	11.9	0.9	12.8
5	0.9	0.0	0.9	0.0	0.0	0.0	0.0	13.0	13.0	0.0	3.4	3.4
6	0.0	0.0	0.0	2.4	0.0	2.4	0.0	0.0	0.0	0.0	0.0	0.0
7	4.5	0.0	4.5	0.0	0.0	0.0	0.0	0.0	0.0	0.0	0.0	0.0
8	0.0	0.0	0.0	2.4	0.0	2.4	0.0	0.0	0.0	0.0	0.0	0.0
9	2.4	0.0	2.4	0.0	0.0	0.0	0.0	0.0	0.0	0.0	0.0	0.0
10	0.0	0.0	0.0	0.0	0.0	0.0	0.0	0.0	0.0	0.0	0.0	0.0
11	0.0	0.0	0.0	3.5	0.0	3.5	0.0	0.4	0.4	0.0	0.4	0.4
12	4.5	0.0	4.5	0.0	0.0	0.0	7.8	1.2	9.0	13.0	2.9	15.9
13	0.0	0.0	0.0	0.0	0.0	0.0	0.0	0.0	0.0	0.0	21.3	21.3
14	0.0	0.0	0.0	0.0	0.0	0.0	0.0	22.3	22.3	0.0	0.0	0.0
15	9.2	0.0	9.2	0.0	0.0	0.0	13.0	2.9	15.9	0.0	21.3	21.3
16	6.8	0.0	6.8	3.1	0.0	3.1	0.0	22.3	22.3	0.0	0.0	0.0
17	0.0	0.0	0.0	0.5	0.0	0.5	0.0	1.3	55.1	53.8	1.3	55.1
18	0.0	0.0	0.0	0.7	0.0	0.7	0.0	0.0	0.0	0.0	0.0	0.0
19	0.0	0.0	0.0	6.6	0.0	6.6	0.0	0.0	0.0	0.0	0.0	0.0
20	0.0	0.0	0.0	0.6	0.0	0.6	0.7	0.3	1.0	0.7	0.3	1.0
21	0.0	1.6	1.6	0.0	0.0	0.0	0.0	0.0	0.0	0.0	0.0	0.0
22	0.6	1.4	2.0	0.0	0.0	0.0	0.0	2.9	2.9	0.0	2.9	2.9
23	0.0	0.0	0.0	0.0	0.0	0.0	0.0	0.0	0.0	0.0	0.0	0.0
24	0.0	0.0	0.0	0.0	0.0	0.0	23.5	0.0	23.5	23.5	0.0	23.5
25	1.4	2.0	3.4	0.0	0.0	0.0	5.7	0.0	5.7	0.0	0.0	0.0
26	13.6	5.4	19.0	21.5	0.0	21.5	0.0	1.6	1.6	0.0	1.6	1.6
27	0.3	54.3	54.6	2.8	0.0	2.8	0.0	0.0	0.0	0.0	0.0	0.0
28	3.2	0.2	3.4	2.8	0.0	2.8	0.0	0.0	0.0	0.0	0.0	0.0
29	0.0	0.0	0.0	0.0	0.0	0.0	0.0	0.0	0.0	0.0	0.0	0.0
30	8.1	0.0	8.1	4.9	0.1	5.0	0.0	0.0	0.0	0.0	0.0	0.0
31	0.0	0.0	0.0	0.0	0.0	0.0	2.5	0.8	3.3	2.5	0.8	3.3
	59.7	64.9	124.6	0.3	0.5	0.8	122.4	84.5	206.9	122.4	84.5	206.9
				50.6	3.0	53.6						

Octubre				Noviembre				Diciembre				
Precipitación (mm)				Precipitación (mm)				Precipitación (mm)				
	Día	Noche	Total	Día	Noche	Total	Día	Noche	Total	Día	Noche	Total
1	0.0	0.7	0.7	2.8	0.3	3.1	0.1	0.0	0.1	0.1	0.0	0.1
2	9.0	0.0	9.0	0.5	0.0	0.5	0.9	4.1	5.0	0.2	0.0	0.2
3	28.1	0.0	28.1	22.7	0.0	22.7	0.0	0.0	0.0	0.0	3.1	3.1
4	1.6	0.5	2.1	0.0	0.0	0.0	0.0	0.0	0.0	0.0	0.0	0.0
5	0.0	0.0	0.0	45.4	0.0	45.4	0.0	0.0	0.0	21.6	20.2	41.8
6	0.0	0.0	0.0	2.7	12.2	14.9	1.0	0.0	1.0	0.0	0.0	0.0
7	0.0	0.0	0.0	4.5	3.4	7.9	0.0	17.5	17.5	1.6	0.0	1.6
8	0.0	0.0	0.0	2.6	10.1	12.7	24.0	0.1	24.1	0.0	0.1	0.1
9	0.0	0.0	0.0	5.9	1.2	7.1	8.3	40.6	48.9	1.3	0.0	1.3
10	0.0	0.5	0.5	0.0	0.0	0.0	0.0	47.0	47.0	0.0	0.0	0.0
11	8.6	0.0	8.6	7.6	35.7	43.3	0.0	0.0	0.0	0.1	0.0	0.1
12	0.2	20.6	20.8	0.2	0.3	0.5	13.3	2.1	15.4	0.5	0.0	0.5
13	0.5	40.8	41.3	27.9	25.8	53.7	0.0	37.2	37.2	3.0	16.5	19.5
14	0.0	1.3	1.3	2.5	0.0	2.5	31.0	0.0	31.0	0.0	0.0	0.0
15	5.8	65.1	70.9	6.7	28.6	35.3	0.0	0.0	0.0	0.0	0.0	0.0
16	0.0	0.0	0.0	0.0	5.9	5.9	0.0	0.0	0.0	0.0	0.0	0.0
17	2.5	0.8	3.3	0.0	0.0	0.0	0.0	0.0	0.0	0.0	0.0	0.0
18	0.2	1.3	1.5	2.7	0.0	2.7	0.0	37.2	37.2	0.0	0.0	0.0
19	0.0	0.0	0.0	0.0	58.2	58.2	0.0	16.5	16.5	0.0	0.0	0.0
20	0.0	0.0	0.0	0.0	3.4	3.4	0.0	0.0	0.0	0.0	0.0	0.0
21	0.0	0.0	0.0	3.8	0.0	3.8	0.0	0.0	0.0	0.0	0.0	0.0
22	0.0	21.6	21.6	13.9	0.0	13.9	0.0	0.0	0.0	0.0	0.0	0.0
23	4.2	0.0	4.2	3.6	0.8	4.4	0.0	0.0	0.0	0.0	0.0	0.0
24	2.9	0.0	2.9	13.9	0.0	13.9	0.0	3.8	3.8	0.0	0.0	0.0
25	0.5	21.1	21.6	0.0	47.0	47.0	0.0	7.0	7.0	0.0	0.0	0.0
26	0.4	2.2	2.6	0.0	0.0	0.0	9.2	3.2	12.4	0.0	0.0	0.0
27	0.0	5.3	5.3	2.5	17.0	19.5	0.0	0.0	0.0	0.0	0.0	0.0
28	1.8	0.5	2.3	0.0	1.3	1.3	0.0	0.0	0.0	0.0	0.0	0.0
29	0.4	7.8	8.2	5.3	0.0	5.3	0.0	0.0	0.0	0.0	0.0	0.0
30	13.0	1.1	14.1	0.0	0.0	0.0	0.4	0.0	0.4	0.0	0.0	0.0
31	10.9	11.1	22.0	0.0	0.0	0.0	0.0	0.0	0.0	0.0	0.0	0.0
	90.6	202.3	292.9	177.7	251.2	428.9	117.3	202.4	319.7	117.3	202.4	319.7



Estación: Santiago Gutiérrez
Año : 2006

Dpto: Valle
Mpio: Argelia

Latitud : 4° 44' N
Longitud: 76° 7' W
Altitud: 1530 m

Julio

	Precipitación (mm)		
	Día	Noche	Total
1	0.0	0.0	0.0
2	0.0	0.0	0.0
3	0.0	0.0	0.0
4	0.0	0.0	0.0
5	0.0	0.0	0.0
6	0.0	0.0	0.0
7	0.0	0.0	0.0
8	0.0	0.0	0.0
9	0.0	0.0	0.0
10	0.0	0.0	0.0
11	0.0	0.0	0.0
12	0.0	0.0	0.0
13	0.0	0.0	0.0
14	13.5	14.9	28.4
15	1.0	0.0	1.0
16	0.0	0.0	0.0
17	2.1	0.0	2.1
18	8.4	1.0	9.4
19	0.0	0.0	0.0
20	0.0	0.0	0.0
21	0.0	0.0	0.0
22	1.9	13.5	15.4
23	0.0	0.0	0.0
24	0.0	0.0	0.0
25	0.3	6.0	6.3
26	2.6	1.0	3.6
27	0.0	17.4	17.4
28	10.4	0.0	10.4
29	0.0	0.0	0.0
30	0.0	0.0	0.0
31	0.0	0.0	0.0
	<u>40.2</u>	<u>53.8</u>	<u>94.0</u>

Agosto

	Precipitación (mm)		
	Día	Noche	Total
1	0.0	0.0	0.0
2	0.0	0.0	0.0
3	0.0	0.0	0.0
4	0.0	0.0	0.0
5	0.0	0.0	0.0
6	0.0	0.0	0.0
7	0.0	0.0	0.0
8	1.6	8.0	9.6
9	0.0	0.0	0.0
10	0.0	0.0	0.0
11	0.0	0.0	0.0
12	0.0	0.0	0.0
13	0.0	0.0	0.0
14	0.0	0.0	0.0
15	7.7	0.0	7.7
16	12.4	0.3	12.7
17	0.0	0.0	0.0
18	0.0	0.0	0.0
19	0.0	0.0	0.0
20	0.0	0.0	0.0
21	0.0	0.0	0.0
22	0.0	0.0	0.0
23	0.0	0.0	0.0
24	0.0	0.0	0.0
25	0.0	2.4	2.4
26	0.0	0.0	0.0
27	1.1	31.6	32.7
28	0.0	0.0	0.0
29	0.0	14.2	14.2
30	0.0	0.0	0.0
31	0.0	0.0	0.0
	<u>22.8</u>	<u>56.5</u>	<u>79.3</u>

Septiembre

	Precipitación (mm)		
	Día	Noche	Total
1	0.0	0.0	0.0
2	0.0	0.0	0.0
3	0.0	9.5	9.5
4	0.0	0.0	0.0
5	2.3	0.0	2.3
6	0.0	0.0	0.0
7	0.0	23.9	23.9
8	0.0	0.0	0.0
9	0.0	13.4	13.4
10	0.0	0.0	0.0
11	0.0	1.0	1.0
12	0.0	0.0	0.0
13	0.0	0.0	0.0
14	0.3	0.0	0.3
15	1.9	6.2	8.1
16	0.0	8.8	8.8
17	1.0	0.0	1.0
18	0.0	0.0	0.0
19	0.0	0.0	0.0
20	1.2	0.0	1.2
21	0.0	0.0	0.0
22	0.0	0.0	0.0
23	0.6	0.9	1.5
24	19.3	1.3	20.6
25	0.0	0.0	0.0
26	0.0	0.0	0.0
27	0.0	0.0	0.0
28	0.0	0.0	0.0
29	0.0	0.0	0.0
30	0.0	0.0	0.0
	<u>26.6</u>	<u>65.0</u>	<u>91.6</u>

Octubre

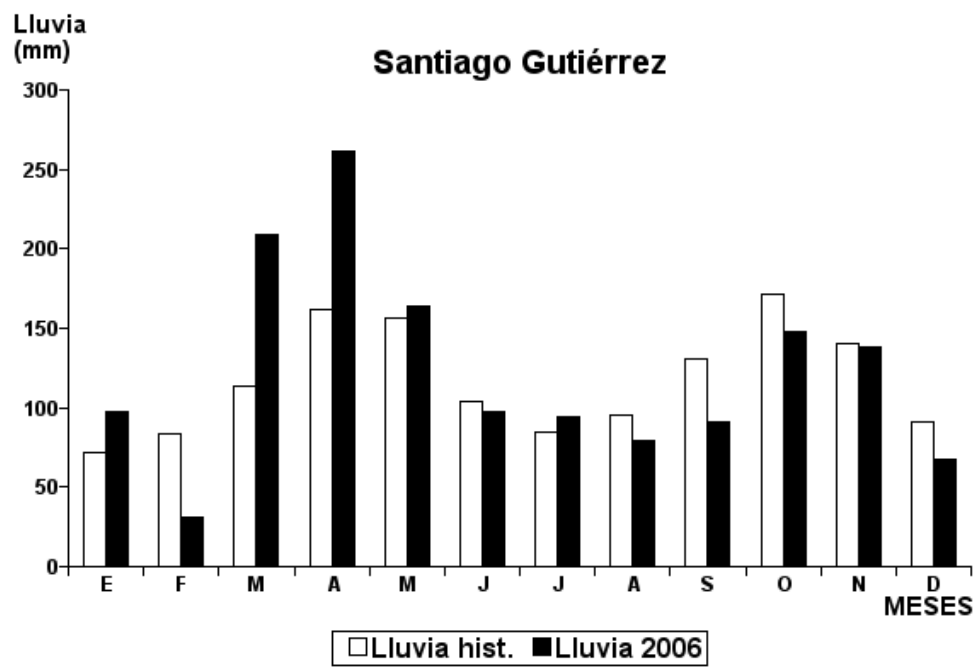
	Precipitación (mm)		
	Día	Noche	Total
1	0.0	8.8	8.8
2	1.5	0.0	1.5
3	0.0	8.1	8.1
4	0.0	0.0	0.0
5	0.0	0.0	0.0
6	0.0	0.0	0.0
7	0.0	0.0	0.0
8	0.0	0.0	0.0
9	0.0	0.0	0.0
10	0.0	1.2	1.2
11	11.4	0.0	11.4
12	0.0	2.8	2.8
13	0.0	25.0	25.0
14	0.0	0.0	0.0
15	0.0	0.0	0.0
16	0.3	0.0	0.3
17	0.0	0.0	0.0
18	0.0	0.0	0.0
19	3.0	0.5	3.5
20	0.0	0.0	0.0
21	0.0	0.0	0.0
22	0.0	16.8	16.8
23	25.5	0.0	25.5
24	0.0	0.0	0.0
25	0.0	0.0	0.0
26	18.8	9.4	28.2
27	0.0	0.0	0.0
28	3.5	0.1	3.6
29	5.8	0.3	6.1
30	4.7	0.0	4.7
31	0.0	0.0	0.0
	<u>74.5</u>	<u>73.0</u>	<u>147.5</u>

Noviembre

	Precipitación (mm)		
	Día	Noche	Total
1			0.0
2			0.0
3			0.0
4			0.0
5			1.0
6			9.0
7			0.0
8			25.0
9			1.0
10			0.0
11			1.0
12			1.0
13			25.0
14			0.0
15			0.0
16			1.0
17			11.0
18			1.0
19			22.0
20			0.0
21			14.0
22			2.0
23			0.0
24			3.0
25			0.5
26			0.5
27			13.0
28			7.0
29			0.5
30			0.0
31			0.0
			<u>138.5</u>

Diciembre

	Precipitación (mm)		
	Día	Noche	Total
1			8.5
2			0.5
3			2.0
4			3.0
5			3.0
6			0.0
7			3.5
8			2.0
9			2.0
10			0.5
11			1.0
12			2.5
13			0.5
14			3.0
15			0.0
16			0.0
17			0.0
18			0.0
19			0.0
20			20.0
21			0.0
22			5.0
23			1.0
24			0.0
25			3.0
26			6.0
27			0.0
28			0.0
29			0.0
30			0.0
31			0.0
			<u>67.0</u>



Estación: El Recreo
Año : 2006

Dpto: Valle
Mpio: Ulloa

Latitud : 4° 42' N
Longitud: 75° 44' W
Altitud: 1421 m

Enero

	Precipitación (mm)		
	Día	Noche	Total
1	0.0	0.0	0.0
2	0.0	4.0	4.0
3	8.1	17.0	25.1
4	0.7	0.8	1.5
5	1.0	5.4	6.4
6	0.0	2.1	2.1
7	0.0	0.3	0.3
8	0.0	2.3	2.3
9	0.3	0.0	0.3
10	0.0	12.6	12.6
11	0.0	0.0	0.0
12	0.0	0.0	0.0
13	0.0	0.0	0.0
14	2.8	0.0	2.8
15	0.0	0.0	0.0
16	0.0	9.8	9.8
17	0.0	5.3	5.3
18	0.4	0.0	0.4
19	0.0	1.7	1.7
20	0.0	0.0	0.0
21	0.0	0.0	0.0
22	0.0	0.0	0.0
23	0.0	0.0	0.0
24	0.5	0.0	0.5
25	0.0	0.0	0.0
26	2.3	0.0	2.3
27	7.7	0.0	7.7
28	0.1	12.9	13.0
29	3.7	0.0	3.7
30	0.1	0.0	0.1
31	0.2	17.9	18.1
	<u>27.9</u>	<u>92.1</u>	<u>120.0</u>

Febrero

	Precipitación (mm)		
	Día	Noche	Total
1.2	0.7	1.9	
3.3	9.2	12.5	
3.1	4.2	7.3	
6.3	13.1	19.4	
8.1	2.9	11.0	
0.0	0.7	0.7	
0.2	7.7	7.9	
0.3	0.0	0.3	
0.0	0.0	0.0	
0.0	0.0	0.0	
12.3	0.0	12.3	
0.0	0.0	0.0	
2.0	0.1	2.1	
0.0	0.0	0.0	
0.0	0.0	0.0	
0.0	0.0	0.0	
0.7	0.0	0.7	
0.0	0.0	0.0	
0.4	0.0	0.4	
0.0	0.0	0.0	
0.0	0.0	0.0	
7.5	0.3	7.8	
0.0	0.0	0.0	
0.0	0.0	0.0	
0.0	0.0	0.0	
0.0	0.0	0.0	
0.0	13.1	13.1	
0.0	5.5	5.5	
0.0	0.0	0.0	
	<u>45.4</u>	<u>57.5</u>	<u>102.9</u>

Marzo

	Precipitación (mm)		
	Día	Noche	Total
1.3	0.3	1.6	
0.0	0.0	0.0	
0.0	0.0	0.0	
0.0	0.0	0.0	
0.0	0.0	0.0	
14.9	1.3	16.2	
1.3	0.0	1.3	
8.0	4.3	12.3	
0.2	2.4	2.6	
0.4	0.0	0.4	
1.3	0.1	1.4	
8.7	33.1	41.8	
2.8	0.0	2.8	
8.2	10.1	18.3	
21.6	0.0	21.6	
0.0	9.0	9.0	
5.7	19.3	25.0	
0.0	0.0	0.0	
0.0	0.0	0.0	
14.3	0.0	14.3	
4.3	0.0	4.3	
15.0	20.0	35.0	
1.0	0.0	1.0	
0.0	0.0	0.0	
6.5	0.0	6.5	
9.5	0.0	9.5	
0.0	0.0	0.0	
6.0	0.0	6.0	
3.2	0.0	3.2	
33.6	0.4	34.0	
	<u>171.4</u>	<u>100.3</u>	<u>271.7</u>

Abril

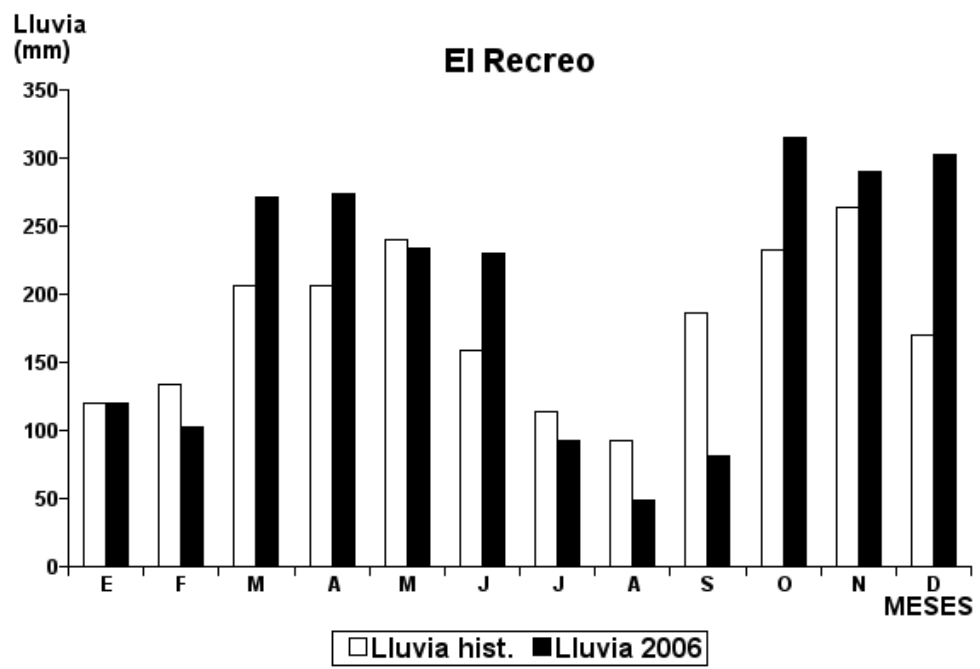
	Precipitación (mm)		
	Día	Noche	Total
1	2.7	0.5	3.2
2	0.0	0.0	0.0
3	0.8	0.0	0.8
4	1.9	0.0	1.9
5	7.7	0.0	7.7
6	18.3	3.8	22.1
7	0.9	0.0	0.9
8	4.2	24.7	28.9
9	0.0	0.0	0.0
10	0.0	0.0	0.0
11	0.0	28.0	28.0
12	2.8	0.0	2.8
13	34.0	0.0	34.0
14	0.0	0.0	0.0
15	0.0	0.0	0.0
16	2.4	3.9	6.3
17	17.1	7.4	24.5
18	2.9	0.2	3.1
19	0.0	0.4	0.4
20	0.0	0.0	0.0
21	0.0	0.0	0.0
22	6.5	0.0	6.5
23	13.3	2.1	15.4
24	4.1	9.7	13.8
25	0.3	19.5	19.8
26	11.3	0.0	11.3
27	0.0	0.0	0.0
28	0.0	2.8	2.8
29	3.0	29.0	32.0
30	6.8	0.8	7.6
31			
	<u>141.0</u>	<u>132.8</u>	<u>273.8</u>

Mayo

	Precipitación (mm)		
	Día	Noche	Total
2.1	9.6	11.7	
0.5	0.9	1.4	
8.5	19.4	27.9	
2.3	1.8	4.1	
0.0	0.7	0.7	
8.8	0.0	8.8	
21.2	0.0	21.2	
0.0	41.0	41.0	
10.0	12.0	22.0	
12.6	0.9	13.5	
0.0	1.7	1.7	
8.2	0.0	8.2	
16.6	0.0	16.6	
0.0	0.0	0.0	
0.0	0.0	0.0	
1.8	14.2	16.0	
1.2	0.0	1.2	
0.0	10.5	10.5	
1.2	0.0	1.2	
0.0	2.9	2.9	
0.2	0.0	0.2	
0.4	0.0	0.4	
0.0	0.0	0.0	
0.0	0.3	0.3	
0.0	6.0	6.0	
1.5	0.0	1.5	
1.1	0.0	1.1	
1.8	8.9	10.7	
1.3	0.0	1.3	
0.5	0.0	0.5	
0.1	1.4	1.5	
	<u>101.9</u>	<u>132.2</u>	<u>234.1</u>

Junio

	Precipitación (mm)		
	Día	Noche	Total
16.3	3.0	19.3	
8.1	3.8	11.9	
0.0	23.5	23.5	
30.2	14.1	44.3	
0.0	22.0	22.0	
1.3	15.6	16.9	
11.2	0.2	11.4	
0.0	8.5	8.5	
3.0	8.0	11.0	
0.0	0.7	0.7	
0.9	0.0	0.9	
0.0	0.0	0.0	
4.1	4.0	8.1	
2.1	26.1	28.2	
5.1	4.8	9.9	
2.4	0.0	2.4	
0.0	0.0	0.0	
1.4	0.0	1.4	
0.0	0.0	0.0	
0.0	0.0	0.0	
8.4	1.0	9.4	
0.0	0.0	0.0	
0.0	0.0	0.0	
0.0	0.0	0.0	
0.4	0.0	0.4	
0.0	0.0	0.0	
0.0	0.0	0.0	
0.0	0.0	0.0	
	<u>94.9</u>	<u>135.3</u>	<u>230.2</u>

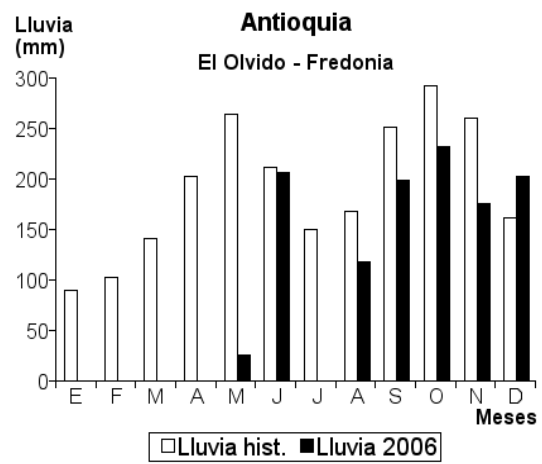
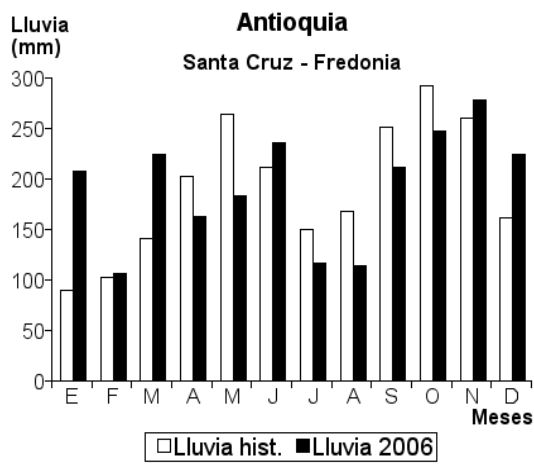
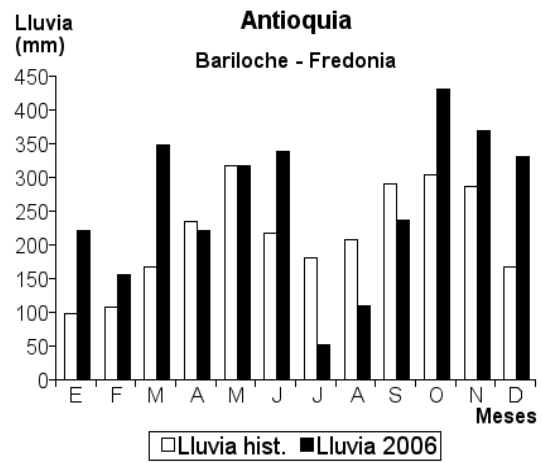
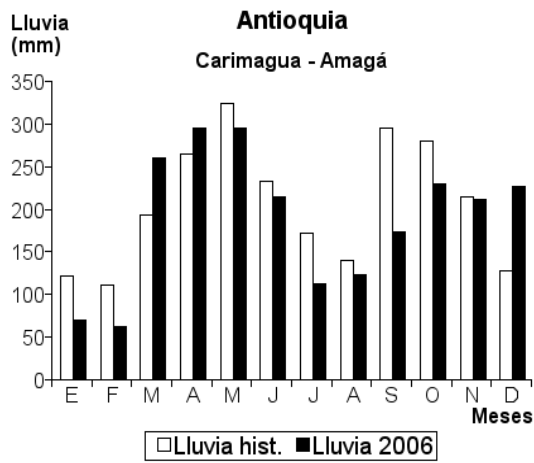


Estación: Carimagua Año : 2006		Dpto: Antioquia Mpio: Amagá										Latitud : 6° Longitud: 75° Altitud: 1802	1' N 41' W m
Día	Ene.	Feb.	Mar.	Abr.	May.	Jun.	Jul.	Ago.	Sep.	Oct.	Nov.	Dic.	
1	0.0	12.0	2.0	1.0	9.0	34.0	0.0	0.0	0.0	1.0	2.0	0.0	
2	1.0	1.0	0.0	0.0	0.0	16.0	0.0	0.0	0.0	0.0	4.0	16.0	
3	3.0	5.0	0.0	0.0	4.0	5.0	0.0	0.0	5.0	12.0	3.0	0.0	
4	9.0	2.0	1.0	13.0	34.0	32.0	0.0	0.0	3.0	0.0	3.0	6.0	
5	5.0	0.0	0.0	12.0	6.0	0.0	0.0	0.0	5.0	0.0	0.0	8.0	
6	6.0	0.0	15.0	2.0	18.0	11.0	0.0	0.0	9.0	0.0	9.0	9.0	
7	12.0	2.0	14.0	29.0	0.0	26.0	0.0	2.0	22.0	0.0	11.0	5.0	
8	0.0	3.0	28.0	23.0	15.0	4.0	0.0	2.0	6.0	2.0	14.0	18.0	
9	2.0	2.0	12.0	2.0	3.0	12.0	0.0	0.0	0.0	9.0	0.0	12.0	
10	0.0	0.0	4.0	0.0	2.0	6.0	0.0	0.0	9.0	20.0	3.0	1.0	
11	1.0	0.0	5.0	21.0	1.0	16.0	0.0	4.0	10.0	4.0	32.0	22.0	
12	0.0	0.0	10.0	0.0	8.0	2.0	12.0	0.0	3.0	7.0	2.0	0.0	
13	0.0	0.0	2.0	17.0	5.0	19.0	0.0	0.0	1.0	10.0	22.0	6.0	
14	0.0	0.0	20.0	0.0	0.0	3.0	10.0	0.0	25.0	6.0	33.0	0.0	
15	0.0	7.0	0.0	0.0	23.0	4.0	0.0	18.0	2.0	29.0	8.0	2.0	
16	0.0	0.0	1.0	6.0	84.0	2.0	2.0	12.0	0.0	13.0	1.0	0.0	
17	0.0	0.0	10.0	0.0	5.0	2.0	3.0	14.0	14.0	2.0	0.0	0.0	
18	0.0	0.0	6.0	30.0	8.0	0.0	0.0	0.0	11.0	8.0	0.0	0.0	
19	0.0	0.0	0.0	0.0	5.0	6.0	0.0	3.0	6.0	2.0	0.0	5.0	
20	0.0	0.0	0.0	29.0	14.0	2.0	0.0	2.0	4.0	0.0	17.0	16.0	
21	0.0	0.0	20.0	0.0	0.0	7.0	10.0	0.0	16.0	8.0	5.0	0.0	
22	0.0	0.0	30.0	0.0	0.0	0.0	2.0	0.0	0.0	2.0	9.0	19.0	
23	0.0	0.0	51.0	2.0	0.0	0.0	0.0	12.0	5.0	3.0	0.0	0.0	
24	0.0	0.0	2.0	2.0	0.0	2.0	2.0	2.0	6.0	0.0	0.0	20.0	
25	0.0	0.0	14.0	52.0	0.0	4.0	32.0	6.0	7.0	23.0	0.0	18.0	
26	0.0	16.0	0.0	3.0	2.0	0.0	20.0	15.0	0.0	9.0	8.0	40.0	
27	2.0	12.0	2.0	0.0	0.0	0.0	12.0	0.0	0.0	8.0	9.0	2.0	
28	5.0	0.0	0.0	0.0	8.0	0.0	3.0	2.0	0.0	17.0	14.0	0.0	
29	0.0	0.0	2.0	49.0	0.0	0.0	4.0	7.0	4.0	6.0	3.0	0.0	
30	4.0	0.0	2.0	0.0	0.0	0.0	0.0	12.0	0.0	22.0	0.0	2.0	
31	20.0	0.0	9.0	0.0	41.0	0.0	0.0	10.0	0.0	7.0	0.0	0.0	
Total	70.0	62.0	260.0	295.0	295.0	215.0	112.0	123.0	173.0	230.0	212.0	227.0	Anual 2274.0
Dias LI.	12	10	22	18	20	21	12	16	21	24	21	19	

Estación: Bariloche Año : 2006		Dpto: Antioquia Mpio: Fredonia										Latitud : 5° Longitud: 75° Altitud: 1748	55' N 42' W m
Día	Ene.	Feb.	Mar.	Abr.	May.	Jun.	Jul.	Ago.	Sep.	Oct.	Nov.	Dic.	
1	0.0	0.0	0.0	0.0	26.0	30.0	0.0	0.0	0.0	44.0	0.0	0.0	
2	0.0	62.0	0.0	28.0	0.0	22.0	0.0	0.0	0.0	0.0	0.0	33.0	
3	0.0	0.0	0.0	0.0	0.0	0.0	0.0	6.0	0.0	15.0	0.0	5.0	
4	0.0	0.0	17.0	0.0	58.0	47.0	0.0	0.0	23.0	0.0	45.0	0.0	
5	0.0	29.0	0.0	0.0	0.0	10.0	0.0	0.0	14.0	0.0	0.0	0.0	
6	78.0	0.0	50.0	0.0	0.0	0.0	0.0	0.0	22.0	0.0	0.0	57.0	
7	17.0	0.0	0.0	22.0	0.0	38.0	0.0	0.0	0.0	0.0	50.0	0.0	
8	0.0	0.0	50.0	0.0	34.0	12.0	0.0	0.0	0.0	0.0	38.0	43.0	
9	0.0	0.0	20.0	0.0	0.0	20.0	0.0	0.0	0.0	22.0	0.0	0.0	
10	0.0	0.0	0.0	0.0	0.0	0.0	0.0	0.0	41.0	32.0	0.0	0.0	
11	0.0	0.0	38.0	56.0	0.0	20.0	0.0	0.0	16.0	0.0	60.0	60.0	
12	0.0	0.0	9.0	0.0	0.0	16.0	0.0	0.0	0.0	17.0	0.0	0.0	
13	0.0	0.0	0.0	0.0	29.0	11.0	0.0	0.0	0.0	0.0	0.0	0.0	
14	45.0	0.0	8.0	16.0	116.0	43.0	51.0	6.0	77.0	48.0	70.0	43.0	
15	0.0	0.0	0.0	0.0	0.0	0.0	0.0	0.0	0.0	43.0	6.0	0.0	
16	0.0	12.0	0.0	0.0	0.0	0.0	0.0	0.0	16.0	0.0	0.0	0.0	
17	0.0	0.0	27.0	0.0	0.0	0.0	0.0	0.0	0.0	34.0	5.0	0.0	
18	0.0	0.0	0.0	20.0	7.0	0.0	0.0	0.0	0.0	35.0	0.0	0.0	
19	0.0	0.0	0.0	0.0	6.0	0.0	0.0	66.0	0.0	0.0	0.0	0.0	
20	0.0	0.0	0.0	5.0	0.0	0.0	0.0	0.0	0.0	0.0	7.0	12.0	
21	0.0	5.0	53.0	0.0	0.0	0.0	0.0	0.0	0.0	0.0	0.0	0.0	
22	0.0	0.0	0.0	0.0	0.0	0.0	0.0	0.0	0.0	12.0	0.0	0.0	
23	0.0	0.0	0.0	0.0	0.0	0.0	0.0	0.0	27.0	0.0	0.0	0.0	
24	0.0	0.0	0.0	0.0	0.0	0.0	0.0	9.0	0.0	0.0	0.0	39.0	
25	0.0	0.0	0.0	0.0	0.0	0.0	0.0	0.0	0.0	25.0	0.0	0.0	
26	0.0	25.0	53.0	0.0	0.0	0.0	0.0	0.0	0.0	0.0	0.0	38.0	
27	0.0	22.0	0.0	0.0	0.0	40.0	0.0	0.0	0.0	77.0	0.0	0.0	
28	0.0	0.0	0.0	0.0	0.0	0.0	0.0	0.0	0.0	48.0	0.0	0.0	
29	12.0	0.0	0.0	74.0	0.0	30.0	0.0	22.0	0.0	26.0	0.0	0.0	
30	69.0	0.0	24.0	0.0	0.0	0.0	0.0	0.0	0.0	0.0	0.0	0.0	
31	0.0	0.0	0.0	0.0	41.0	0.0	0.0	0.0	0.0	0.0	0.0	0.0	
Total	221.0	155.0	349.0	221.0	317.0	339.0	51.0	109.0	236.0	430.0	369.0	330.0	Anual 3127.0
Dias LI.	5	6	11	7	8	13	1	5	8	13	10	9	

Estación: Santa Cruz		Dpto: Antioquia										Latitud :	5°	54'	N	
Año : 2006		Mpio: Fredonia										Longitud:	75°	38'	W	
Dia	Ene.	Feb.	Mar.	Abr.	May.	Jun.	Jul.	Ago.	Sep.	Oct.	Nov.	Dic.	Altitud: 1400 m			
1	2.0	2.0	0.0	0.0	0.0	26.0	0.0	0.0	0.0	0.0	0.0	36.0				
2	9.0	10.0	0.0	0.0	6.0	0.0	0.0	0.0	0.0	22.0	0.0	0.0				
3	16.0	0.0	2.0	0.0	13.0	41.0	0.0	0.0	0.0	0.0	0.0	0.0				
4	6.0	3.0	0.0	3.0	6.0	7.0	0.0	0.0	22.0	0.0	0.0	16.0				
5	38.0	0.0	50.0	0.0	0.0	0.0	0.0	0.0	7.0	0.0	12.0	7.0				
6	30.0	0.0	5.0	6.0	0.0	75.0	0.0	1.0	19.0	0.0	34.0	0.0				
7	2.0	0.0	12.0	20.0	23.0	14.0	0.0	0.0	24.0	0.0	38.0	40.0				
8	0.0	0.0	4.0	0.0	3.0	12.0	0.0	0.0	0.0	2.0	27.0	0.0				
9	0.0	0.0	0.0	0.0	0.0	0.0	0.0	0.0	10.0	12.0	2.0	0.0				
10	0.0	0.0	12.0	8.0	0.0	0.0	0.0	4.0	27.0	0.0	33.0	44.0				
11	0.0	3.0	0.0	0.0	0.0	0.0	0.0	0.0	2.0	10.0	0.0	8.0				
12	0.0	0.0	0.0	12.0	11.0	15.0	0.0	0.0	4.0	27.0	55.0	4.0				
13	8.0	0.0	2.0	0.0	0.0	37.0	44.0	0.0	25.0	12.0	22.0	0.0				
14	18.0	0.0	0.0	0.0	0.0	4.0	4.0	13.0	12.0	7.0	8.0	0.0				
15	3.0	0.0	0.0	0.0	50.0	0.0	0.0	3.0	0.0	33.0	0.0	0.0				
16	0.0	0.0	52.0	0.0	5.0	3.0	3.0	15.0	2.0	3.0	0.0	0.0				
17	0.0	0.0	3.0	27.0	0.0	0.0	0.0	0.0	3.0	20.0	0.0	0.0				
18	0.0	0.0	0.0	0.0	3.0	2.0	0.0	22.0	12.0	0.0	0.0	0.0				
19	0.0	0.0	0.0	22.0	26.0	0.0	0.0	2.0	0.0	0.0	3.0	37.0				
20	0.0	2.0	2.0	0.0	0.0	0.0	22.0	0.0	15.0	0.0	14.0	3.0				
21	0.0	0.0	26.0	0.0	0.0	0.0	8.0	0.0	0.0	0.0	6.0	0.0				
22	0.0	0.0	38.0	0.0	0.0	0.0	0.0	12.0	14.0	5.0	0.0	0.0				
23	0.0	0.0	0.0	0.0	0.0	0.0	2.0	0.0	8.0	0.0	0.0	0.0				
24	0.0	0.0	4.0	17.0	0.0	0.0	0.0	13.0	5.0	22.0	0.0	0.0				
25	0.0	40.0	0.0	0.0	0.0	0.0	15.0	8.0	0.0	0.0	2.0	29.0				
26	2.0	44.0	2.0	0.0	0.0	0.0	14.0	0.0	0.0	10.0	0.0	0.0				
27	0.0	0.0	0.0	0.0	0.0	0.0	0.0	0.0	0.0	13.0	22.0	0.0				
28	10.0	3.0	0.0	32.0	0.0	0.0	5.0	9.0	0.0	23.0	0.0	0.0				
29	5.0		11.0	2.0	0.0	0.0	0.0	0.0	0.0	2.0	0.0	0.0				
30	22.0		0.0	14.0	22.0	0.0	0.0	12.0	0.0	0.0	0.0	0.0				
31	37.0		0.0		15.0		0.0	0.0		24.0		0.0				
Total	208.0	107.0	225.0	163.0	183.0	236.0	117.0	114.0	211.0	247.0	278.0	224.0	2313.0	Anual		
Dias LI.	15	8	15	11	12	11	9	12	17	17	14	10				

Estación: El Olvido		Dpto: Antioquia										Latitud :	5°	54'	N	
Año : 2006		Mpio: Fredonia										Longitud:	75°	40'	W	
Dia	Ene.	Feb.	Mar.	Abr.	May.	Jun.	Jul.	Ago.	Sep.	Oct.	Nov.	Dic.	Altitud: 971 m			
1					0.0	0.0		0.0	0.0	0.0	14.0	0.0				
2					0.0	20.0		13.0	23.0	32.0	16.0	60.0				
3					0.0	69.0		0.0	0.0	0.0	0.0	0.0				
4					0.0	0.0		10.0	0.0	0.0	0.0	0.0				
5					0.0	0.0		0.0	0.0	0.0	0.0	0.0				
6					0.0	0.0		0.0	31.0	0.0	28.0	0.0				
7					0.0	20.0		0.0	10.0	0.0	0.0	38.0				
8					0.0	0.0		0.0	0.0	0.0	0.0	0.0				
9					0.0	60.0		0.0	7.0	49.0	0.0	0.0				
10					0.0	0.0		0.0	0.0	0.0	55.0	30.0				
11					0.0	0.0		0.0	25.0	11.0	0.0	0.0				
12					20.0	0.0		0.0	0.0	17.0	23.0	0.0				
13					0.0	0.0		0.0	0.0	5.0	7.0	0.0				
14					0.0	8.0		0.0	25.0	11.0	0.0	0.0				
15					0.0	4.0		0.0	25.0	18.0	0.0	0.0				
16					0.0	0.0		0.0	0.0	0.0	0.0	0.0				
17					0.0	0.0		0.0	0.0	12.0	0.0	0.0				
18					0.0	0.0		29.0	14.0	0.0	0.0	0.0				
19					0.0	0.0		0.0	0.0	0.0	0.0	15.0				
20					6.0	0.0		0.0	0.0	0.0	0.0	0.0				
21					0.0	0.0		0.0	19.0	0.0	11.0	0.0				
22					0.0	0.0		0.0	15.0	0.0	22.0	0.0				
23					0.0	0.0		0.0	0.0	0.0	0.0	0.0				
24					0.0	25.0		23.0	5.0	50.0	0.0	0.0				
25					0.0	0.0		15.0	0.0	0.0	0.0	0.0				
26					0.0	0.0		0.0	0.0	20.0	0.0	60.0				
27					0.0	0.0		0.0	0.0	7.0	0.0	0.0				
28					0.0	0.0		13.0	0.0	0.0	0.0	0.0				
29					0.0	0.0		15.0	0.0	0.0	0.0	0.0				
30					0.0	0.0		0.0	0.0	0.0	0.0	0.0				
31					0.0			0.0		0.0		0.0				
Total					26.0	206.0		118.0	199.0	232.0	176.0	203.0	203.0	Anual		
Dias LI.					2	7		7	11	11	8	5				

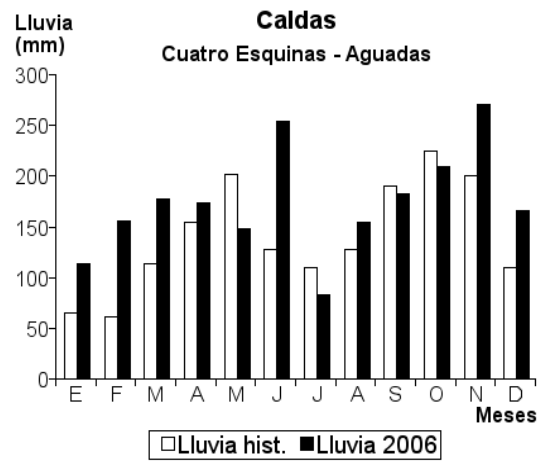
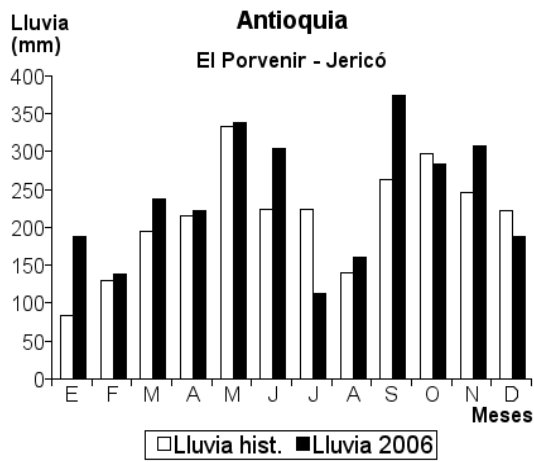
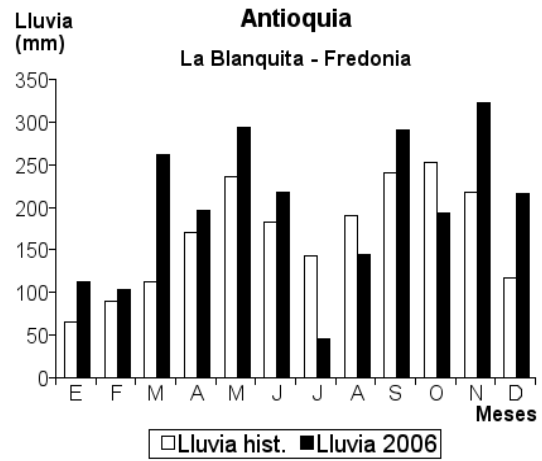
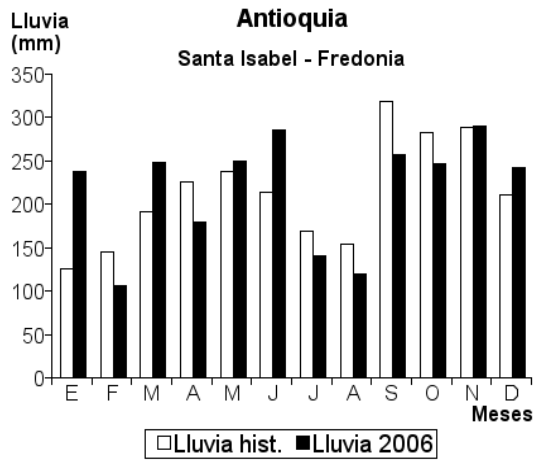


Estación: Santa Isabel				Dpto: Antioquia				Latitud : 5°				53' N		
Año : 2006				Mpio: Fredonia				Longitud: 75°				41' W		
								Altitud: 1963				m		
Día	Ene.	Feb.	Mar.	Abr.	May.	Jun.	Jul.	Ago.	Sep.	Oct.	Nov.	Dic.		
1	0.0	25.0	0.0	0.0	13.0	33.0	0.0	0.0	0.0	1.0	7.0	0.0		
2	6.0	5.0	0.0	0.0	0.0	34.0	0.0	0.0	3.0	0.0	3.0	25.0		
3	17.0	10.0	0.0	0.0	10.0	0.0	0.0	0.0	1.0	25.0	0.0	24.0		
4	18.0	2.0	2.0	0.0	23.0	55.0	0.0	0.0	0.0	0.0	0.0	0.0		
5	0.0	2.0	0.0	5.0	12.0	3.0	0.0	0.0	31.0	0.0	0.0	4.0		
6	50.0	0.0	43.0	6.0	0.0	12.0	0.0	0.0	15.0	0.0	25.0	35.0		
7	31.0	0.0	10.0	6.0	0.0	79.0	0.0	20.0	17.0	0.0	88.0	0.0		
8	0.0	1.0	18.0	10.0	25.0	2.0	0.0	0.0	0.0	0.0	15.0	34.0		
9	0.0	0.0	19.0	4.0	3.0	18.0	0.0	0.0	0.0	3.0	0.0	0.0		
10	0.0	12.0	0.0	0.0	0.0	0.0	0.0	0.0	4.0	30.0	4.0	0.0		
11	0.0	0.0	8.0	11.0	3.0	15.0	0.0	0.0	30.0	0.0	26.0	62.0		
12	0.0	8.0	1.0	0.0	0.0	0.0	0.0	0.0	8.0	10.0	1.0	0.0		
13	0.0	0.0	0.0	0.0	36.0	11.0	0.0	0.0	0.0	37.0	49.0	0.0		
14	2.0	0.0	4.0	11.0	0.0	17.0	32.0	0.0	42.0	11.0	15.0	0.0		
15	29.0	0.0	0.0	0.0	3.0	1.0	10.0	7.0	20.0	18.0	6.0	0.0		
16	5.0	0.0	55.0	0.0	82.0	0.0	0.0	4.0	3.0	8.0	1.0	0.0		
17	0.0	0.0	0.0	0.0	3.0	0.0	27.0	18.0	0.0	2.0	0.0	0.0		
18	0.0	1.0	3.0	0.0	0.0	0.0	0.0	0.0	0.0	10.0	0.0	0.0		
19	0.0	0.0	0.0	18.0	0.0	6.0	0.0	11.0	14.0	0.0	6.0	26.0		
20	0.0	0.0	2.0	0.0	6.0	0.0	0.0	2.0	0.0	0.0	6.0	4.0		
21	0.0	0.0	0.0	0.0	0.0	0.0	5.0	0.0	12.0	0.0	9.0	0.0		
22	0.0	0.0	17.0	0.0	0.0	0.0	0.0	0.0	0.0	0.0	10.0	0.0		
23	0.0	0.0	19.0	0.0	0.0	0.0	1.0	11.0	30.0	4.0	0.0	0.0		
24	0.0	0.0	0.0	0.0	0.0	0.0	5.0	0.0	10.0	0.0	0.0	0.0		
25	0.0	0.0	12.0	43.0	0.0	0.0	0.0	9.0	5.0	31.0	0.0	0.0		
26	0.0	30.0	0.0	0.0	0.0	0.0	23.0	8.0	0.0	0.0	6.0	28.0		
27	4.0	10.0	21.0	1.0	0.0	0.0	12.0	0.0	0.0	18.0	7.0	0.0		
28	11.0	0.0	0.0	0.0	0.0	0.0	0.0	0.0	0.0	13.0	6.0	0.0		
29	0.0	0.0	0.0	61.0	0.0	0.0	25.0	0.0	0.0	23.0	0.0	0.0		
30	14.0	0.0	15.0	3.0	0.0	0.0	0.0	15.0	12.0	0.0	0.0	0.0		
31	51.0	0.0	0.0	0.0	31.0	0.0	0.0	15.0	0.0	3.0	0.0	0.0		
Total	238.0	106.0	249.0	179.0	250.0	286.0	140.0	120.0	257.0	247.0	290.0	242.0	Anual	2604.0
Dias LI.	12	11	16	12	13	13	9	11	17	17	19	9		

Estación: La Blanquita				Dpto: Antioquia				Latitud : 5°				49' N		
Año : 2006				Mpio: Fredonia				Longitud: 75°				41' W		
								Altitud: 570				m		
Día	Ene.	Feb.	Mar.	Abr.	May.	Jun.	Jul.	Ago.	Sep.	Oct.	Nov.	Dic.		
1	0.0	28.0	0.0	0.0	15.0	66.0	0.0	0.0	0.0	0.0	12.0	0.0		
2	8.0	0.0	0.0	0.0	0.0	20.0	0.0	0.0	2.0	7.0	21.0	52.0		
3	4.0	10.0	0.0	0.0	20.0	0.0	0.0	0.0	0.0	17.0	0.0	0.0		
4	3.0	30.0	0.0	0.0	13.0	0.0	0.0	0.0	0.0	0.0	0.0	0.0		
5	10.0	15.0	0.0	0.0	50.0	5.0	0.0	0.0	40.0	0.0	0.0	7.0		
6	20.0	9.0	50.0	0.0	0.0	6.0	0.0	0.0	30.0	0.0	36.0	0.0		
7	22.0	0.0	0.0	15.0	0.0	30.0	0.0	7.0	23.0	0.0	0.0	0.0		
8	0.0	0.0	0.0	8.0	53.0	0.0	0.0	0.0	0.0	0.0	10.0	43.0		
9	0.0	0.0	10.0	5.0	0.0	42.0	0.0	0.0	10.0	4.0	0.0	0.0		
10	0.0	0.0	0.0	0.0	0.0	0.0	0.0	13.0	25.0	10.0	0.0	0.0		
11	0.0	0.0	0.0	28.0	0.0	5.0	0.0	6.0	0.0	0.0	70.0	0.0		
12	0.0	0.0	11.0	0.0	0.0	0.0	0.0	0.0	8.0	7.0	55.0	32.0		
13	0.0	0.0	0.0	0.0	25.0	10.0	0.0	0.0	0.0	20.0	25.0	0.0		
14	0.0	0.0	21.0	7.0	0.0	22.0	8.0	0.0	46.0	0.0	12.0	0.0		
15	0.0	0.0	0.0	0.0	0.0	7.0	0.0	6.0	30.0	15.0	0.0	0.0		
16	0.0	0.0	0.0	0.0	50.0	0.0	0.0	11.0	0.0	10.0	0.0	0.0		
17	0.0	0.0	48.0	0.0	0.0	0.0	0.0	17.0	0.0	0.0	0.0	0.0		
18	0.0	0.0	0.0	10.0	38.0	0.0	0.0	0.0	0.0	5.0	0.0	0.0		
19	0.0	0.0	0.0	0.0	0.0	5.0	0.0	0.0	10.0	0.0	0.0	12.0		
20	0.0	0.0	0.0	0.0	0.0	0.0	0.0	0.0	0.0	0.0	5.0	0.0		
21	0.0	0.0	35.0	0.0	0.0	0.0	0.0	0.0	38.0	0.0	5.0	0.0		
22	0.0	0.0	40.0	0.0	0.0	0.0	0.0	0.0	0.0	0.0	38.0	0.0		
23	0.0	0.0	30.0	0.0	0.0	0.0	0.0	10.0	17.0	0.0	0.0	0.0		
24	0.0	0.0	0.0	45.0	0.0	0.0	8.0	5.0	0.0	5.0	0.0	0.0		
25	0.0	0.0	5.0	0.0	0.0	0.0	0.0	15.0	5.0	55.0	7.0	0.0		
26	0.0	0.0	0.0	35.0	0.0	0.0	20.0	10.0	0.0	0.0	27.0	70.0		
27	0.0	0.0	0.0	0.0	0.0	0.0	10.0	23.0	0.0	15.0	0.0	0.0		
28	8.0	12.0	0.0	38.0	0.0	0.0	0.0	0.0	0.0	24.0	0.0	0.0		
29	0.0	0.0	0.0	6.0	0.0	0.0	0.0	6.0	0.0	0.0	0.0	0.0		
30	5.0	0.0	7.0	0.0	25.0	0.0	0.0	0.0	7.0	0.0	0.0	0.0		
31	32.0	0.0	5.0	0.0	5.0	0.0	0.0	15.0	0.0	0.0	0.0	0.0		
Total	112.0	104.0	262.0	197.0	294.0	218.0	46.0	144.0	291.0	194.0	323.0	216.0	Anual	2401.0
Dias LI.	9	6	11	10	10	11	4	13	14	13	13	6		

Estación: El Porvenir Año : 2006		Dpto: Antioquia Mpio: Jericó											Latitud : 5° Longitud: 75° Altitud: 1906	48' N 46' W m	
Día	Ene.	Feb.	Mar.	Abr.	May.	Jun.	Jul.	Ago.	Sep.	Oct.	Nov.	Dic.			
1	0.0	53.0	3.0	5.0	52.0	36.0	0.0	0.0	0.0	12.0	22.0	0.0			
2	0.0	0.0	0.0	0.0	0.0	23.0	0.0	0.0	6.0	2.0	23.0	14.0			
3	17.0	3.0	0.0	0.0	6.0	3.0	0.0	0.0	5.0	9.0	0.0	0.0			
4	25.0	20.0	0.0	10.0	16.0	37.0	0.0	0.0	18.0	0.0	0.0	6.0			
5	10.0	12.0	0.0	3.0	25.0	8.0	0.0	0.0	22.0	0.0	0.0	23.0			
6	24.0	0.0	6.0	0.0	1.0	25.0	0.0	0.0	30.0	0.0	12.0	21.0			
7	27.0	0.0	5.0	8.0	6.0	28.0	0.0	0.0	19.0	2.0	10.0	3.0			
8	0.0	33.0	7.0	5.0	24.0	8.0	0.0	0.0	14.0	0.0	25.0	29.0			
9	0.0	0.0	0.0	58.0	2.0	12.0	0.0	0.0	0.0	3.0	12.0	0.0			
10	29.0	0.0	0.0	0.0	7.0	3.0	0.0	0.0	73.0	5.0	0.0	14.0			
11	0.0	8.0	0.0	21.0	1.0	10.0	0.0	12.0	1.0	0.0	26.0	13.0			
12	0.0	0.0	36.0	2.0	0.0	0.0	0.0	0.0	15.0	6.0	6.0	0.0			
13	0.0	0.0	0.0	6.0	5.0	16.0	0.0	0.0	0.0	32.0	24.0	1.0			
14	0.0	3.0	29.0	0.0	0.0	30.0	18.0	0.0	31.0	3.0	11.0	0.0			
15	4.0	0.0	3.0	3.0	27.0	14.0	0.0	3.0	30.0	17.0	13.0	0.0			
16	0.0	0.0	0.0	0.0	30.0	12.0	0.0	24.0	7.0	5.0	1.0	0.0			
17	0.0	0.0	0.0	17.0	2.0	4.0	0.0	15.0	4.0	2.0	2.0	0.0			
18	0.0	0.0	0.0	7.0	34.0	0.0	0.0	3.0	0.0	0.0	0.0	0.0			
19	0.0	0.0	13.0	3.0	0.0	31.0	0.0	15.0	24.0	0.0	17.0	9.0			
20	0.0	0.0	0.0	17.0	45.0	2.0	0.0	11.0	0.0	0.0	21.0	0.0			
21	0.0	0.0	27.0	0.0	0.0	0.0	24.0	0.0	18.0	0.0	8.0	1.0			
22	0.0	0.0	22.0	0.0	0.0	0.0	7.0	0.0	0.0	3.0	32.0	0.0			
23	0.0	0.0	27.0	3.0	0.0	0.0	0.0	0.0	45.0	2.0	0.0	3.0			
24	0.0	0.0	0.0	1.0	0.0	0.0	7.0	0.0	4.0	31.0	27.0	0.0			
25	0.0	0.0	7.0	22.0	0.0	2.0	0.0	9.0	0.0	28.0	0.0	0.0			
26	0.0	6.0	0.0	3.0	0.0	0.0	35.0	20.0	0.0	33.0	13.0	51.0			
27	3.0	0.0	39.0	7.0	14.0	0.0	16.0	11.0	0.0	41.0	3.0	0.0			
28	15.0	0.0	0.0	0.0	1.0	0.0	2.0	0.0	0.0	0.0	0.0	0.0			
29	0.0	0.0	0.0	19.0	0.0	0.0	0.0	37.0	0.0	44.0	0.0	0.0			
30	21.0	0.0	7.0	3.0	22.0	0.0	3.0	0.0	8.0	0.0	0.0	0.0			
31	13.0	0.0	6.0	0.0	18.0	0.0	0.0	0.0	4.0	0.0	0.0	0.0			
Total	188.0	138.0	237.0	223.0	338.0	304.0	112.0	160.0	374.0	284.0	308.0	188.0	Anual 2854.0		
Dias LI.	11	8	15	21	20	19	8	11	19	20	20	13			

Estación: Cuatro Esquinas Año : 2006		Dpto: Caldas Mpio: Aguadas											Latitud : 5° Longitud: 75° Altitud: 1900	40' N 25' W m	
Día	Ene.	Feb.	Mar.	Abr.	May.	Jun.	Jul.	Ago.	Sep.	Oct.	Nov.	Dic.			
1	0.0	10.0	0.0	10.0	3.2	25.0	0.0	0.0	0.0	0.0	8.0	0.0			
2	0.0	50.0	0.0	0.0	20.0	23.0	0.0	0.0	5.0	7.0	10.0	0.0			
3	10.0	61.0	0.0	0.0	12.0	3.0	0.0	0.0	7.0	15.0	0.0	0.0			
4	8.0	10.0	0.0	0.0	25.0	43.0	0.0	0.0	0.0	0.0	0.0	0.0			
5	6.0	0.0	0.0	15.0	10.0	19.0	0.0	0.0	5.0	0.0	0.0	40.0			
6	12.0	10.0	28.0	6.0	13.0	22.0	0.0	0.0	5.0	0.0	18.0	0.0			
7	38.0	7.0	0.0	6.0	15.0	7.0	0.0	0.0	10.0	0.0	16.0	10.0			
8	0.0	0.0	30.0	18.0	15.0	0.0	0.0	0.0	15.0	0.0	53.0	15.0			
9	6.0	0.0	10.0	10.0	10.0	0.0	0.0	0.0	0.0	16.0	15.0	8.0			
10	10.0	0.0	0.0	8.0	0.0	10.0	0.0	0.0	10.0	7.0	10.0	0.0			
11	0.0	8.0	0.0	0.0	2.0	28.0	0.0	0.0	0.0	0.0	28.0	57.0			
12	0.0	0.0	14.0	0.0	0.0	0.0	0.0	0.0	0.0	8.0	16.0	5.0			
13	0.0	0.0	0.0	15.0	0.0	10.0	6.0	0.0	5.0	5.0	7.0	0.0			
14	0.0	0.0	5.0	0.0	0.0	17.0	13.0	10.0	15.0	13.0	5.0	0.0			
15	5.0	0.0	0.0	0.0	0.0	15.0	0.0	0.0	10.0	10.0	11.0	0.0			
16	0.0	0.0	0.0	13.0	1.5	19.0	0.0	8.0	10.0	0.0	0.0	0.0			
17	0.0	0.0	10.0	22.0	0.0	0.0	0.0	30.0	15.0	0.0	0.0	0.0			
18	0.0	0.0	9.0	14.0	1.2	0.0	0.0	6.0	5.0	8.0	5.0	3.0			
19	0.0	0.0	11.0	0.0	8.0	13.0	0.0	15.0	40.0	0.0	5.0	8.0			
20	0.0	0.0	0.0	0.0	2.5	0.0	0.0	5.0	0.0	0.0	10.0	14.0			
21	0.0	0.0	5.0	0.0	0.0	0.0	0.0	0.0	0.0	0.0	0.0	0.0			
22	0.0	0.0	15.0	0.0	0.0	0.0	0.0	10.0	6.0	5.0	0.0	0.0			
23	0.0	0.0	9.0	0.0	0.0	0.0	15.0	17.0	5.0	10.0	15.0	0.0			
24	0.0	0.0	4.0	6.0	0.0	0.0	0.0	15.0	0.0	0.0	5.0	0.0			
25	0.0	0.0	8.0	0.0	0.0	0.0	8.0	13.0	10.0	46.0	6.0	6.0			
26	0.0	0.0	7.0	0.0	0.0	0.0	13.0	20.0	0.0	0.0	0.0	0.0			
27	0.0	0.0	0.0	0.0	0.0	0.0	20.0	0.0	0.0	15.0	10.0	0.0			
28	10.0	0.0	0.0	0.0	0.0	0.0	8.0	0.0	0.0	21.0	7.0	0.0			
29	0.0	0.0	0.0	30.0	0.0	0.0	0.0	0.0	0.0	6.0	6.0	0.0			
30	0.0	0.0	8.0	0.0	0.0	0.0	0.0	0.0	0.0	10.0	0.0	0.0			
31	9.0	0.0	5.0	0.0	10.0	0.0	0.0	15.0	0.0	7.0	0.0	0.0			
Total	114.0	156.0	178.0	173.0	148.4	254.0	83.0	154.0	182.0	210.0	271.0	166.0	Anual 2089.4		
Dias LI.	10	7	16	13	15	14	7	11	17	17	22	10			

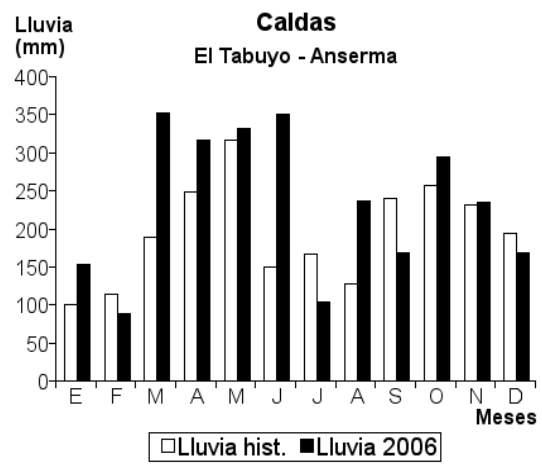
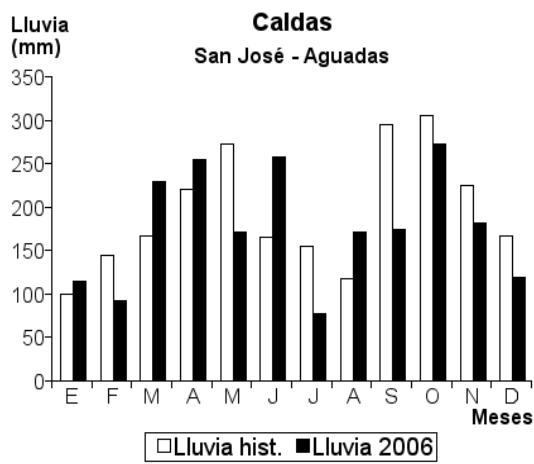
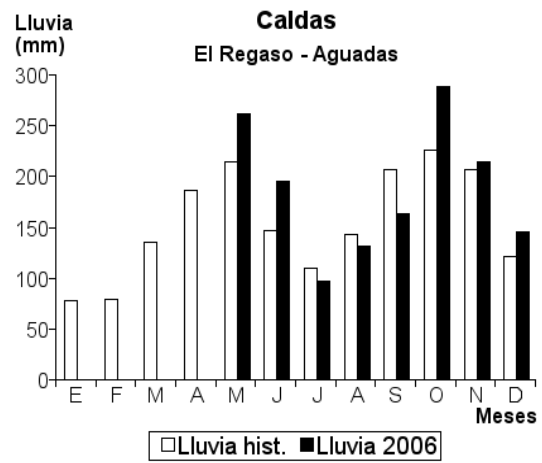
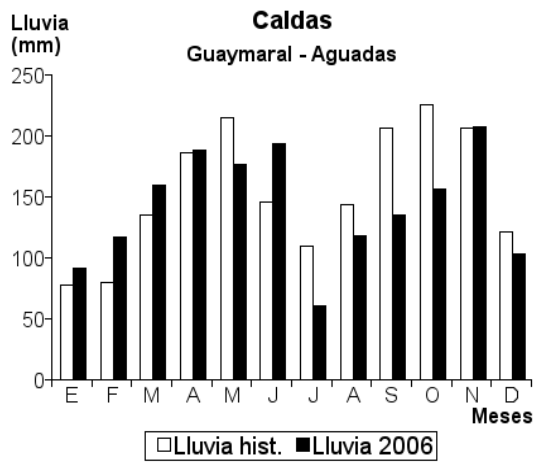


Estación: Guaymaral Año : 2006		Dpto: Caldas Mpio: Aguadas											Latitud : 5° Longitud: 75° Altitud: 1600	39' N 27' W m	
Día	Ene.	Feb.	Mar.	Abr.	May.	Jun.	Jul.	Ago.	Sep.	Oct.	Nov.	Dic.	Anual		
1	0.0	5.0	0.0	8.0	15.0	15.0	0.0	0.0	0.0	0.0	4.0	0.0			
2	0.0	0.0	0.0	0.0	15.0	21.0	0.0	0.0	0.0	6.0	25.0	0.0			
3	11.0	55.0	0.0	0.0	0.0	0.0	0.0	0.0	3.0	10.0	0.0	0.0			
4	10.0	29.0	0.0	0.0	30.0	26.0	0.0	0.0	0.0	0.0	0.0	0.0			
5	6.0	0.0	0.0	9.0	5.0	6.0	0.0	0.0	5.0	0.0	0.0	20.0			
6	12.0	13.0	10.0	0.0	5.0	27.0	0.0	0.0	10.0	0.0	20.0	2.0			
7	46.0	0.0	15.0	0.0	15.0	6.0	0.0	0.0	8.0	0.0	26.0	0.0			
8	0.0	0.0	22.0	30.0	15.0	2.0	0.0	0.0	10.0	0.0	0.0	22.0			
9	0.0	0.0	0.0	22.0	6.0	0.0	0.0	0.0	0.0	17.0	20.0	1.0			
10	0.0	0.0	0.0	21.0	0.0	6.0	0.0	0.0	4.0	9.0	6.0	0.0			
11	0.0	11.0	0.0	19.0	0.0	19.0	0.0	0.0	0.0	7.0	20.0	33.0			
12	0.0	0.0	14.0	0.0	10.0	0.0	0.0	0.0	0.0	0.0	0.0	0.0			
13	0.0	0.0	0.0	0.0	0.0	32.0	12.0	0.0	0.0	9.0	16.0	0.0			
14	0.0	0.0	12.0	0.0	0.0	20.0	10.0	0.0	27.0	2.0	10.0	2.0			
15	0.0	0.0	12.0	0.0	12.0	12.0	0.0	5.0	10.0	8.0	6.0	0.0			
16	0.0	0.0	20.0	0.0	12.0	0.0	0.0	42.0	5.0	8.0	2.0	0.0			
17	0.0	0.0	0.0	0.0	9.0	0.0	0.0	10.0	15.0	2.0	0.0	0.0			
18	0.0	0.0	0.0	14.0	5.0	0.0	0.0	11.0	0.0	0.0	0.0	0.0			
19	0.0	0.0	0.0	0.0	6.0	2.0	0.0	2.0	20.0	0.0	0.0	22.0			
20	0.0	0.0	0.0	5.0	0.0	0.0	0.0	0.0	0.0	0.0	0.0	1.0			
21	0.0	0.0	12.0	0.0	0.0	0.0	0.0	0.0	10.0	0.0	0.0	0.0			
22	0.0	0.0	3.0	0.0	0.0	0.0	1.0	12.0	0.0	13.0	20.0	0.0			
23	0.0	0.0	0.0	0.0	7.0	0.0	7.0	0.0	0.0	2.0	0.0	0.0			
24	0.0	0.0	6.0	0.0	0.0	0.0	0.0	17.0	0.0	0.0	0.0	0.0			
25	0.0	0.0	6.0	0.0	0.0	0.0	0.0	10.0	8.0	22.0	10.0	0.0			
26	0.0	0.0	10.0	7.0	0.0	0.0	11.0	0.0	0.0	0.0	0.0	0.0			
27	0.0	0.0	10.0	10.0	0.0	0.0	20.0	0.0	0.0	10.0	20.0	0.0			
28	7.0	4.0	0.0	0.0	0.0	0.0	0.0	4.0	0.0	11.0	0.0	0.0			
29	0.0	0.0	0.0	40.0	0.0	0.0	0.0	0.0	0.0	10.0	2.0	0.0			
30	0.0	0.0	0.0	3.0	0.0	0.0	0.0	0.0	0.0	10.0	0.0	0.0			
31	0.0	0.0	8.0	0.0	10.0	0.0	0.0	5.0	0.0	0.0	0.0	0.0			
Total	92.0	117.0	160.0	188.0	177.0	194.0	61.0	118.0	135.0	156.0	207.0	103.0	1708.0		
Días LI.	6	6	14	12	16	13	6	10	13	17	15	8			

Estación: El Regaso Año : 2006		Dpto: Caldas Mpio: Aguadas											Latitud : 5° Longitud: 75° Altitud: 1762	37' N 30' W m	
Día	Ene.	Feb.	Mar.	Abr.	May.	Jun.	Jul.	Ago.	Sep.	Oct.	Nov.	Dic.	Anual		
1					21.0	14.0	0.0	0.0	0.0	13.0	3.0	0.0			
2					3.0	28.0	0.0	0.0	0.0	0.0	0.0	11.0	0.0		
3					25.0	0.0	0.0	0.0	7.0	38.0	0.0	0.0			
4					41.0	36.0	0.0	0.0	3.0	0.0	0.0	1.0			
5					13.0	7.0	0.0	0.0	10.0	0.0	0.0	8.0			
6					7.0	37.0	0.0	0.0	22.0	0.0	3.0	4.0			
7					18.0	4.0	0.0	0.0	13.0	0.0	25.0	10.0			
8					31.0	0.0	0.0	2.0	8.0	0.0	2.0	18.0			
9					8.0	10.0	0.0	0.0	4.0	11.0	14.0	0.0			
10					7.0	3.0	0.0	0.0	6.0	9.0	5.0	8.0			
11					0.0	7.0	0.0	13.0	2.0	15.0	31.0	19.0			
12					0.0	0.0	0.0	0.0	1.0	3.0	4.0	12.0			
13					0.0	23.0	0.0	0.0	3.0	8.0	8.0	16.0			
14					0.0	8.0	11.0	0.0	4.0	26.0	9.0	5.0			
15					3.0	7.0	0.0	7.0	7.0	13.0	0.0	0.0			
16					10.0	0.0	0.0	3.0	5.0	7.0	0.0	0.0			
17				3.0	11.0	4.0	10.0	23.0	22.0	0.0	10.0	0.0			
18				14.0	12.0	0.0	7.0	14.0	11.0	8.0	10.0	0.0			
19				8.0	18.0	3.0	0.0	10.0	20.0	0.0	0.0	13.0			
20				6.0	23.0	0.0	0.0	7.0	0.0	0.0	9.0	16.0			
21				0.0	0.0	4.0	0.0	0.0	3.0	5.0	4.0	0.0			
22				0.0	0.0	0.0	20.0	0.0	0.0	17.0	13.0	0.0			
23				0.0	0.0	0.0	0.0	10.0	0.0	0.0	20.0	0.0			
24				8.0	0.0	0.0	7.0	10.0	5.0	0.0	0.0	0.0			
25				62.0	0.0	0.0	3.0	8.0	8.0	56.0	0.0	10.0			
26				0.0	0.0	0.0	15.0	12.0	0.0	0.0	0.0	6.0			
27				0.0	0.0	0.0	13.0	3.0	0.0	11.0	30.0	0.0			
28				0.0	4.0	0.0	7.0	0.0	0.0	12.0	0.0	0.0			
29				36.0	0.0	0.0	4.0	0.0	0.0	8.0	3.0	0.0			
30				5.0	0.0	0.0	0.0	2.0	0.0	28.0	0.0	0.0			
31					7.0	0.0	0.0	7.0	0.0	0.0	0.0	0.0			
Total					262.0	195.0	97.0	131.0	164.0	288.0	214.0	146.0	1708.0		
Días LI.					18	15	10	15	20	18	19	14			

Estación: San José		Dpto: Caldas											Latitud :	5°	34'	N
Año : 2006		Mpio: Aguadas											Longitud:	75°	28'	W
													Altitud:	1663	m	
Día	Ene.	Feb.	Mar.	Abr.	May.	Jun.	Jul.	Ago.	Sep.	Oct.	Nov.	Dic.				
1	0.0	2.0	9.0	14.0	25.0	19.0	0.0	0.0	0.0	15.0	17.0	0.0				
2	22.0	2.0	0.0	0.0	0.0	29.0	0.0	0.0	1.0	37.0	2.0	2.0				
3	3.0	20.0	0.0	0.0	4.0	3.0	0.0	0.0	5.0	17.0	0.0	0.0				
4	22.0	4.0	1.0	9.0	25.0	22.0	0.0	0.0	8.0	15.0	0.0	2.0				
5	9.0	0.0	2.0	5.0	10.0	4.0	0.0	0.0	4.0	0.0	1.0	1.0				
6	5.0	34.0	18.0	27.0	1.0	8.0	0.0	0.0	16.0	0.0	3.0	12.0				
7	18.0	14.0	14.0	10.0	14.0	8.0	0.0	0.0	7.0	0.0	12.0	3.0				
8	0.0	0.0	37.0	13.0	14.0	4.0	0.0	0.0	4.0	0.0	2.0	18.0				
9	0.0	0.0	10.0	0.0	8.0	10.0	0.0	0.0	2.0	15.0	15.0	1.0				
10	0.0	0.0	0.0	2.0	2.0	7.0	0.0	0.0	9.0	5.0	2.0	1.0				
11	0.0	5.0	8.0	7.0	0.0	85.0	0.0	63.0	2.0	15.0	31.0	12.0				
12	0.0	7.0	36.0	0.0	0.0	0.0	0.0	0.0	5.0	2.0	5.0	2.0				
13	0.0	0.0	0.0	44.0	3.0	14.0	5.0	0.0	6.0	5.0	8.0	7.0				
14	0.0	0.0	3.0	0.0	0.0	18.0	5.0	0.0	5.0	14.0	6.0	12.0				
15	26.0	0.0	0.0	0.0	0.0	7.0	0.0	3.0	4.0	15.0	7.0	2.0				
16	1.0	0.0	1.0	2.0	8.0	3.0	7.0	4.0	1.0	8.0	2.0	0.0				
17	1.0	3.0	26.0	5.0	16.0	0.0	2.0	19.0	5.0	2.0	3.0	0.0				
18	1.0	0.0	2.0	18.0	10.0	0.0	2.0	2.0	35.0	0.0	0.0	0.0				
19	0.0	0.0	2.0	0.0	7.0	2.0	0.0	8.0	20.0	12.0	9.0	5.0				
20	0.0	0.0	0.0	7.0	4.0	2.0	0.0	2.0	0.0	0.0	6.0	12.0				
21	0.0	0.0	0.0	0.0	0.0	0.0	3.0	0.0	2.0	1.0	2.0	0.0				
22	0.0	0.0	13.0	0.0	0.0	0.0	7.0	0.0	0.0	5.0	10.0	0.0				
23	0.0	0.0	8.0	1.0	0.0	0.0	0.0	27.0	10.0	3.0	5.0	0.0				
24	0.0	0.0	3.0	3.0	0.0	0.0	2.0	6.0	12.0	2.0	1.0	15.0				
25	0.0	0.0	3.0	38.0	5.0	13.0	2.0	9.0	9.0	43.0	2.0	9.0				
26	0.0	1.0	0.0	5.0	1.0	0.0	15.0	13.0	0.0	0.0	2.0	1.0				
27	0.0	1.0	25.0	0.0	0.0	0.0	22.0	0.0	0.0	18.0	24.0	2.0				
28	7.0	0.0	0.0	0.0	9.0	0.0	1.0	0.0	0.0	12.0	5.0	0.0				
29	0.0	0.0	0.0	13.0	0.0	0.0	4.0	3.0	2.0	5.0	0.0	0.0				
30	0.0	0.0	8.0	32.0	0.0	0.0	0.0	6.0	0.0	7.0	0.0	0.0				
31	0.0	0.0	0.0	0.0	5.0	0.0	0.0	7.0	0.0	0.0	0.0	0.0				
Total	115.0	93.0	229.0	255.0	171.0	258.0	77.0	172.0	174.0	273.0	182.0	119.0	Annual			
Dias LI.	11	11	20	19	19	18	13	14	23	23	25	19	2118.0			

Estación: El Tabuyo		Dpto: Caldas											Latitud :	5°	15'	N
Año : 2006		Mpio: Anserma											Longitud:	75°	47'	W
													Altitud:	1669	m	
Día	Ene.	Feb.	Mar.	Abr.	May.	Jun.	Jul.	Ago.	Sep.	Oct.	Nov.	Dic.				
1	0.0	0.0	0.0	0.0	44.0	52.0	0.0	0.0	10.0	2.0	8.0	0.0				
2	0.0	10.0	0.0	0.0	0.0	48.0	0.0	0.0	12.0	10.0	0.0	5.0				
3	20.0	10.0	0.0	4.0	28.0	10.0	0.0	0.0	0.0	0.0	20.0	0.0				
4	18.0	0.0	0.0	12.0	14.0	0.0	0.0	3.0	0.0	0.0	12.0	5.0				
5	12.0	0.0	41.0	0.0	38.0	34.0	0.0	0.0	2.0	0.0	0.0	8.0				
6	10.0	0.0	25.0	10.0	10.0	18.0	0.0	0.0	4.0	0.0	6.0	10.0				
7	8.0	0.0	16.0	14.0	11.0	20.0	0.0	4.0	0.0	0.0	16.0	10.0				
8	0.0	0.0	25.0	12.0	12.0	22.0	0.0	5.0	0.0	14.0	9.0	5.0				
9	0.0	0.0	42.0	16.0	0.0	20.0	0.0	7.0	5.0	8.0	0.0	21.0				
10	0.0	0.0	0.0	8.0	10.0	0.0	0.0	0.0	7.0	6.0	0.0	0.0				
11	0.0	0.0	0.0	6.0	8.0	48.0	0.0	0.0	13.0	10.0	0.0	2.0				
12	0.0	0.0	0.0	4.0	0.0	0.0	0.0	0.0	9.0	40.0	29.0	4.0				
13	20.0	4.0	0.0	9.0	0.0	6.0	21.0	0.0	10.0	50.0	29.0	0.0				
14	0.0	0.0	0.0	12.0	10.0	44.0	0.0	10.0	15.0	0.0	12.0	11.0				
15	0.0	0.0	10.0	40.0	0.0	5.0	0.0	34.0	5.0	0.0	2.0	6.0				
16	4.0	0.0	25.0	12.0	10.0	0.0	0.0	32.0	7.0	15.0	22.0	0.0				
17	0.0	0.0	0.0	0.0	6.0	0.0	20.0	0.0	20.0	30.0	5.0	0.0				
18	0.0	0.0	10.0	0.0	10.0	0.0	15.0	0.0	7.0	0.0	20.0	15.0				
19	4.0	20.0	52.0	8.0	10.0	0.0	0.0	0.0	10.0	0.0	0.0	16.0				
20	4.0	6.0	10.0	38.0	16.0	6.0	0.0	0.0	0.0	0.0	20.0	0.0				
21	0.0	10.0	4.0	18.0	18.0	0.0	0.0	0.0	0.0	0.0	10.0	0.0				
22	0.0	0.0	6.0	4.0	10.0	10.0	0.0	42.0	0.0	23.0	0.0	10.0				
23	0.0	0.0	10.0	28.0	0.0	0.0	0.0	0.0	4.0	10.0	10.0	16.0				
24	0.0	0.0	0.0	20.0	0.0	2.0	11.0	62.0	0.0	0.0	0.0	24.0				
25	0.0	24.0	0.0	16.0	7.0	0.0	0.0	0.0	10.0	4.0	5.0	0.0				
26	0.0	4.0	54.0	11.0	0.0	5.0	6.0	0.0	0.0	35.0	0.0	0.0				
27	0.0	0.0	22.0	6.0	16.0	0.0	10.0	0.0	0.0	14.0	0.0	0.0				
28	54.0	0.0	0.0	0.0	22.0	0.0	20.0	0.0	0.0	4.0	0.0	0.0				
29	0.0	0.0	0.0	0.0	0.0	0.0	0.0	0.0	10.0	2.0	0.0	0.0				
30	0.0	0.0	0.0	8.0	0.0	0.0	0.0	37.0	8.0	8.0	0.0	0.0				
31	0.0	0.0	0.0	0.0	22.0	0.0	0.0	0.0	10.0	0.0	0.0	0.0				
Total	154.0	88.0	352.0	316.0	332.0	350.0	103.0	236.0	168.0	295.0	235.0	168.0	Annual			
Dias LI.	10	8	15	23	21	16	7	10	19	19	17	16	2797.0			

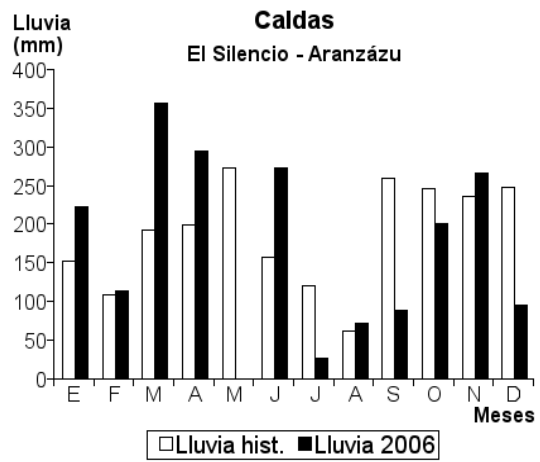
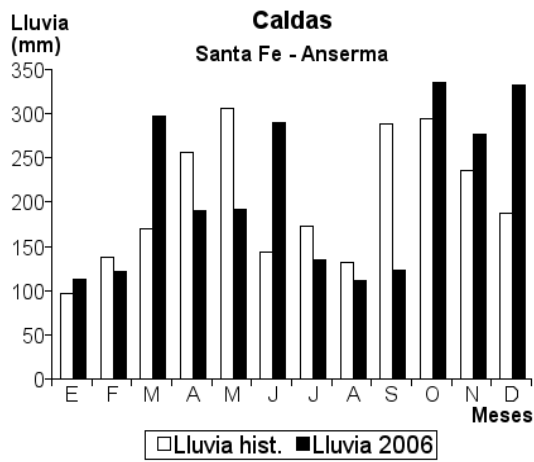
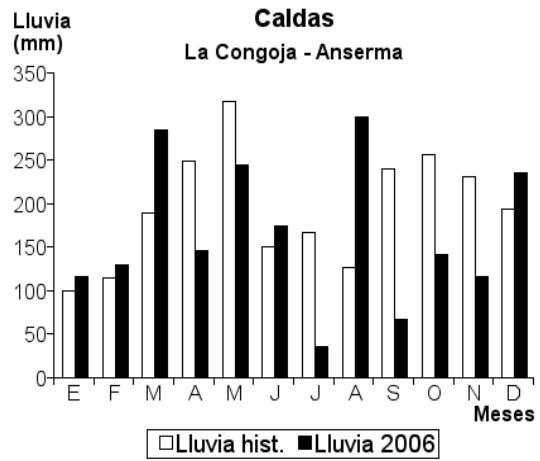
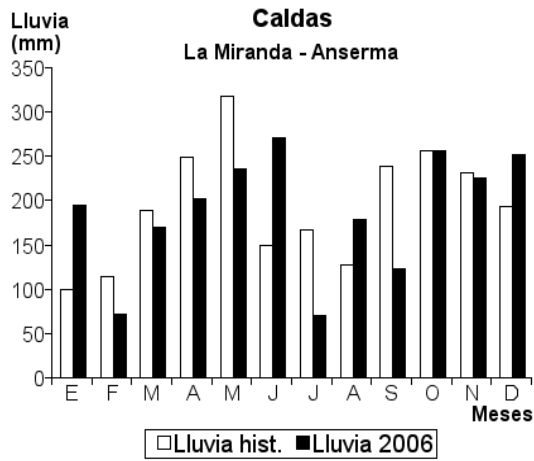


Estación: La Miranda		Dpto: Caldas											Latitud : 5°		14'	N
Año : 2006		Mpio: Anserma											Longitud: 75°		44'	W
													Altitud: 1840		m	
Dia	Ene.	Feb.	Mar.	Abr.	May.	Jun.	Jul.	Ago.	Sep.	Oct.	Nov.	Dic.				
1	0.0	12.0	0.0	6.0	28.5	69.0	0.0	0.0	0.0	11.0	43.0	4.5				
2	1.0	2.0	1.0	0.5	0.5	51.0	0.0	0.0	0.0	0.5	0.0	0.0				
3	3.0	4.0	0.0	0.0	2.0	0.0	0.0	0.0	7.0	8.5	0.0	0.0				
4	11.5	16.5	6.0	2.0	12.0	26.0	0.0	0.0	0.0	0.0	0.0	0.0				
5	4.0	20.0	0.0	8.5	24.0	3.0	0.0	0.0	7.0	0.0	0.0	2.0				
6	11.0	3.0	20.0	7.5	4.0	17.0	0.0	0.0	3.0	0.0	15.5	22.0				
7	62.0	0.0	5.0	1.0	5.0	16.5	0.0	0.0	11.0	0.0	15.0	0.0				
8	0.5	2.0	20.5	11.0	8.0	8.0	0.0	0.0	0.0	4.0	6.0	30.0				
9	0.0	0.0	12.0	3.0	11.0	11.0	0.0	0.0	0.0	4.0	32.0	5.5				
10	0.0	0.0	0.0	19.0	4.0	2.0	0.0	0.0	10.0	6.5	6.0	0.0				
11	0.0	0.0	1.5	11.0	0.5	4.0	0.0	0.0	0.0	21.0	6.0	3.0				
12	0.0	0.5	1.5	0.0	0.0	0.0	0.0	0.0	20.0	10.0	0.0	4.0				
13	4.0	0.0	11.0	8.5	0.0	4.5	0.0	0.0	6.0	8.0	29.5	40.0				
14	0.5	0.0	6.0	0.0	0.0	45.5	21.5	0.0	1.0	59.0	9.0	7.0				
15	12.0	0.0	6.0	1.0	11.0	4.0	0.0	4.0	0.0	21.0	1.0	4.0				
16	0.0	0.0	7.0	4.5	14.0	0.5	0.0	29.0	2.5	6.0	0.0	0.0				
17	0.5	0.0	1.5	1.0	17.0	1.0	26.5	48.0	0.5	6.5	18.0	10.5				
18	0.0	0.0	1.5	9.0	11.5	0.0	0.0	0.0	21.0	0.5	0.0	0.0				
19	0.0	0.0	0.5	2.0	0.5	0.0	0.0	0.0	7.0	0.0	13.0	25.0				
20	0.0	0.0	0.0	0.0	13.0	1.0	0.0	0.0	0.0	0.0	15.5	26.0				
21	0.0	3.0	17.0	0.0	10.5	0.0	0.0	0.0	0.0	0.0	0.0	0.0				
22	0.0	0.0	8.0	26.0	0.0	1.0	0.0	0.0	0.0	6.5	6.0	0.0				
23	0.5	0.0	22.0	5.5	6.5	0.0	0.0	24.0	0.0	2.0	0.0	19.0				
24	0.0	0.0	0.5	18.0	0.0	0.0	0.0	0.0	0.0	13.0	0.0	16.0				
25	0.0	6.0	3.0	21.0	0.0	0.0	0.0	44.0	15.5	15.0	5.5	7.5				
26	3.0	3.0	18.0	12.5	0.0	6.0	3.0	1.0	0.0	24.0	0.0	23.0				
27	1.0	0.0	0.0	0.0	0.0	0.0	14.0	14.0	0.0	11.0	4.0	3.0				
28	76.0	0.0	0.0	2.5	52.0	0.0	6.0	0.0	0.0	1.5	0.5	0.0				
29	0.0	0.0	0.0	13.5	0.0	0.0	0.0	3.5	11.0	15.5	0.0	0.0				
30	4.0	0.0	0.5	7.5	0.0	0.0	0.0	0.0	0.0	1.0	0.0	0.0				
31	0.0	0.0	0.0	0.0	0.0	0.0	0.0	11.0	0.0	0.0	0.0	0.0				
Total	194.5	72.0	170.0	202.0	235.5	271.0	71.0	178.5	122.5	256.0	225.5	252.0	Anual			
Dias LI.	16	11	22	24	20	18	5	9	14	23	17	18	2250.5			

Estación: La Congoja		Dpto: Caldas											Latitud : 5°		12'	N
Año : 2006		Mpio: Anserma											Longitud: 75°		42'	W
													Altitud: 1550		m	
Dia	Ene.	Feb.	Mar.	Abr.	May.	Jun.	Jul.	Ago.	Sep.	Oct.	Nov.	Dic.				
1	0.0	9.0	0.0	12.0	37.0	0.0	0.0	0.0	0.0	8.0	8.0	2.5				
2	0.0	0.0	4.5	0.0	0.0	41.0	0.0	0.0	0.0	14.0	8.0	5.0				
3	0.0	4.0	0.0	0.0	11.0	0.0	0.0	0.0	2.0	4.0	0.0	0.0				
4	32.0	7.0	16.0	4.0	27.0	34.0	0.0	0.0	0.0	0.0	4.0	0.0				
5	15.0	6.0	0.0	0.0	4.0	2.0	0.0	2.5	2.5	0.0	15.0	0.0				
6	0.0	0.0	39.0	12.0	8.0	19.0	0.0	0.0	3.2	0.0	5.0	35.0				
7	0.0	0.0	16.0	3.0	4.0	30.0	0.0	0.0	3.0	0.0	8.5	5.0				
8	0.0	0.0	38.0	21.0	10.0	20.0	0.0	0.0	6.0	1.0	1.0	6.0				
9	0.0	3.0	4.0	0.0	0.0	28.0	0.0	4.0	0.0	3.0	9.0	25.0				
10	0.0	0.0	0.0	10.0	5.0	0.0	0.0	0.0	0.0	6.2	0.0	2.0				
11	0.0	0.0	5.0	7.0	0.0	0.0	0.0	3.5	0.0	15.0	0.0	5.0				
12	0.0	13.5	0.0	0.0	0.0	0.0	0.0	4.0	13.0	5.0	0.0	10.0				
13	3.0	0.0	3.5	7.0	0.0	0.0	1.5	3.0	0.0	3.0	5.0	25.0				
14	0.0	0.0	6.0	0.0	4.0	0.0	8.0	0.0	5.0	15.0	4.0	7.5				
15	10.0	0.0	0.0	2.0	6.0	0.0	0.0	0.0	0.0	15.0	5.0	0.0				
16	4.0	0.0	11.0	0.0	22.0	0.0	0.0	3.0	5.5	9.0	0.0	12.0				
17	3.0	0.0	0.0	0.0	0.0	0.0	9.0	3.0	9.0	0.0	11.0	2.5				
18	0.0	0.0	5.0	6.0	28.5	0.0	1.0	10.5	0.0	0.0	1.5	0.0				
19	0.0	16.0	4.0	0.0	0.0	0.0	0.0	1.5	3.0	0.0	14.0	23.0				
20	0.0	0.0	0.0	11.0	18.0	0.0	0.0	0.0	0.0	0.0	7.0	20.0				
21	0.0	14.5	23.0	0.0	14.0	0.0	1.5	0.0	1.0	0.0	0.0	0.0				
22	0.0	0.0	23.5	0.0	3.5	0.0	0.0	0.0	0.0	0.0	3.0	0.0				
23	3.0	0.0	30.0	6.0	0.0	0.0	1.0	30.0	0.0	7.0	0.0	0.0				
24	0.0	3.0	3.5	20.0	0.0	0.0	0.0	0.0	0.0	7.0	0.0	7.5				
25	0.0	53.0	0.0	0.0	0.0	0.0	4.0	80.0	9.0	1.0	6.5	30.0				
26	8.0	0.0	47.0	0.0	0.0	0.0	1.0	0.0	0.0	4.0	0.0	12.5				
27	5.0	0.0	5.0	4.0	0.0	0.0	7.0	10.0	0.0	1.0	1.0	0.0				
28	25.0	0.0	0.0	0.0	27.0	0.0	1.5	30.0	0.0	15.0	0.0	0.0				
29	0.0	0.0	0.0	15.0	0.0	0.0	0.0	0.0	5.0	6.0	0.0	0.0				
30	3.0	0.0	0.0	6.0	0.0	0.0	0.0	60.0	0.0	2.0	0.0	0.0				
31	5.0	0.0	0.0	0.0	15.0	0.0	0.0	55.0	0.0	0.0	0.0	0.0				
Total	116.0	129.0	284.0	146.0	244.0	174.0	35.5	300.0	67.2	141.2	116.5	235.5	Anual			
Dias LI.	12	10	18	16	17	7	10	15	13	20	18	18	1988.9			

Estación: Santa Fe		Dpto: Caldas										Latitud :	5°	11'	N
Año : 2006		Mpio: Anserma										Longitud:	75°	47'	W
												Altitud:	1410	m	
Día	Ene.	Feb.	Mar.	Abr.	May.	Jun.	Jul.	Ago.	Sep.	Oct.	Nov.	Dic.			
1	0.0	14.0	0.0	30.0	0.0	33.0	0.0	0.0	0.0	13.0	8.0	2.0			
2	1.0	0.0	0.0	0.0	1.0	31.0	0.0	0.0	0.0	20.0	27.0	10.0			
3	7.0	5.0	4.0	0.0	13.0	0.0	0.0	0.0	5.0	9.0	0.0	4.0			
4	38.0	8.0	10.0	6.0	13.0	34.0	0.0	7.0	0.0	0.0	9.0	2.0			
5	4.0	13.0	0.0	7.0	1.0	2.0	0.0	0.0	10.0	0.0	0.0	3.0			
6	6.0	0.0	41.0	9.0	7.0	19.0	0.0	0.0	4.0	0.0	9.0	47.0			
7	15.0	0.0	10.0	2.0	8.0	30.0	0.0	0.0	0.0	0.0	42.0	2.0			
8	3.0	2.0	11.0	13.0	15.0	20.0	0.0	0.0	31.0	3.0	7.0	34.0			
9	0.0	0.0	9.0	0.0	3.0	28.0	0.0	0.0	0.0	5.0	10.0	40.0			
10	0.0	0.0	3.0	7.0	2.0	0.0	0.0	18.0	0.0	9.0	0.0	0.0			
11	0.0	0.0	4.0	0.0	2.0	57.0	0.0	2.0	0.0	45.0	0.0	4.0			
12	0.0	10.0	2.0	3.0	0.0	0.0	0.0	0.0	16.0	20.0	7.0	15.0			
13	4.0	0.0	6.0	5.0	0.0	6.0	2.0	0.0	0.0	14.0	20.0	20.0			
14	2.0	0.0	15.0	0.0	0.0	20.0	30.0	7.0	3.0	19.0	57.0	1.0			
15	1.0	0.0	1.0	1.0	5.0	5.0	0.0	0.0	0.0	20.0	3.0	1.0			
16	14.0	0.0	15.0	2.0	0.0	0.0	0.0	17.0	10.0	4.0	0.0	14.0			
17	3.0	0.0	6.0	0.0	27.0	0.0	55.0	0.0	5.0	18.0	6.0	6.0			
18	0.0	0.0	2.0	0.0	35.0	0.0	3.0	0.0	0.0	15.0	12.0	0.0			
19	0.0	10.0	5.0	8.0	0.0	0.0	0.0	0.0	7.0	0.0	8.0	30.0			
20	0.0	0.0	35.0	0.0	15.0	3.0	0.0	0.0	0.0	0.0	17.0	25.0			
21	0.0	16.0	33.0	10.0	10.0	2.0	6.0	0.0	3.0	0.0	11.0	0.0			
22	2.0	0.0	31.0	0.0	4.0	0.0	0.0	0.0	0.0	17.0	7.0	0.0			
23	0.0	0.0	3.0	4.0	0.0	0.0	3.0	9.0	0.0	10.0	0.0	2.0			
24	0.0	2.0	19.0	15.0	0.0	0.0	0.0	13.0	0.0	2.0	0.0	5.0			
25	0.0	37.0	1.0	29.0	0.0	0.0	15.0	5.0	26.0	11.0	0.0	28.0			
26	11.0	5.0	20.0	8.0	6.0	0.0	5.0	7.0	0.0	0.0	0.0	38.0			
27	0.0	0.0	10.0	2.0	16.0	0.0	0.0	0.0	0.0	9.0	2.0	0.0			
28	0.0	0.0	0.0	4.0	9.0	0.0	15.0	12.0	0.0	50.0	5.0	0.0			
29	0.0		0.0	10.0	0.0	0.0	0.0	0.0	1.0	13.0	7.0	0.0			
30	2.0		1.0	16.0	0.0	0.0	0.0	0.0	2.0	0.0	3.0	0.0			
31	0.0		0.0		0.0	0.0	0.0	15.0		9.0		0.0			
Total	113.0	122.0	297.0	191.0	192.0	290.0	134.0	112.0	123.0	335.0	277.0	333.0	2519.0	Anual	
Dias LI.	15	11	25	21	19	14	9	11	13	22	21	22			

Estación: El Silencio		Dpto: Caldas										Latitud :	5°	15'	N
Año : 2006		Mpio: Aranzázu										Longitud:	75°	31'	W
												Altitud:	1694	m	
Día	Ene.	Feb.	Mar.	Abr.	May.	Jun.	Jul.	Ago.	Sep.	Oct.	Nov.	Dic.			
1	5.0	0.0	7.0	0.0		30.0	0.0	0.0	0.0	0.0	8.0	3.0			
2	10.0	10.0	6.0	0.0		18.0	0.0	0.0	0.0	0.0	0.0	9.0			
3	7.0	20.0	0.0	20.0		10.0	0.0	0.0	12.0	0.0	6.0	0.0			
4	48.0	20.0	15.0	15.0		15.0	0.0	0.0	4.0	0.0	0.0	0.0			
5	20.0	20.0	10.0	20.0		15.0	0.0	0.0	16.0	0.0	10.0	0.0			
6	20.0	20.0	15.0	6.0		20.0	0.0	0.0	6.0	0.0	25.0	11.0			
7	20.0	20.0	10.0	15.0		30.0	0.0	0.0	0.0	0.0	23.0	3.0			
8	15.0	0.0	0.0	10.0		35.0	0.0	0.0	0.0	0.0	6.0	2.0			
9	15.0	0.0	10.0	20.0		3.0	0.0	0.0	0.0	20.0	14.0	0.0			
10	10.0	0.0	10.0	5.0		6.0	0.0	0.0	0.0	10.0	0.0	5.0			
11	9.0	0.0	10.0	0.0		25.0	0.0	0.0	6.0	16.0	22.0	10.0			
12	11.0	0.0	10.0	20.0		1.0	0.0	0.0	0.0	14.0	10.0	0.0			
13	0.0	0.0	20.0	15.0		10.0	0.0	0.0	8.0	10.0	5.0	0.0			
14	0.0	0.0	25.0	29.0		49.0	3.0	0.0	5.0	9.0	15.0	5.0			
15	0.0	0.0	15.0	10.0		6.0	0.0	0.0	2.0	10.0	25.0	3.0			
16	0.0	0.0	10.0	4.0		0.0	0.0	6.0	4.0	4.0	9.0	10.0			
17	0.0	0.0	10.0	0.0		0.0	2.0	5.0	3.0	16.0	0.0	10.0			
18	0.0	0.0	10.0	0.0		0.0	0.0	0.0	0.0	7.0	5.0	0.0			
19	0.0	0.0	20.0	10.0		0.0	0.0	0.0	0.0	20.0	10.0	8.0			
20	0.0	0.0	10.0	15.0		0.0	0.0	0.0	0.0	0.0	8.0	0.0			
21	0.0	0.0	10.0	6.0		0.0	0.0	0.0	0.0	0.0	20.0	0.0			
22	0.0	0.0	20.0	3.0		0.0	0.0	0.0	15.0	0.0	4.0	6.0			
23	0.0	0.0	10.0	0.0		0.0	0.0	0.0	7.0	0.0	15.0	0.0			
24	0.0	0.0	13.0	20.0		0.0	0.0	12.0	0.0	0.0	3.0	0.0			
25	0.0	0.0	20.0	5.0		0.0	0.0	0.0	0.0	14.0	9.0	7.0			
26	0.0	3.0	0.0	21.0		0.0	6.0	14.0	0.0	13.0	5.0	12.0			
27	13.0	0.0	20.0	10.0		0.0	0.0	7.0	0.0	9.0	0.0	0.0			
28	10.0	0.0	10.0	5.0		0.0	9.0	0.0	0.0	5.0	0.0	0.0			
29	0.0		10.0	10.0		0.0	0.0	0.0	0.0	3.0	0.0	0.0			
30	10.0		20.0	0.0		0.0	0.0	21.0	0.0	10.0	0.0	0.0			
31	0.0		0.0				7.0	7.0		11.0		0.0			
Total	223.0	113.0	356.0	294.0		273.0	27.0	72.0	88.0	201.0	266.0	95.0	2519.0	Anual	
Dias LI.	15	7	27	23		15	5	7	12	18	23	14			

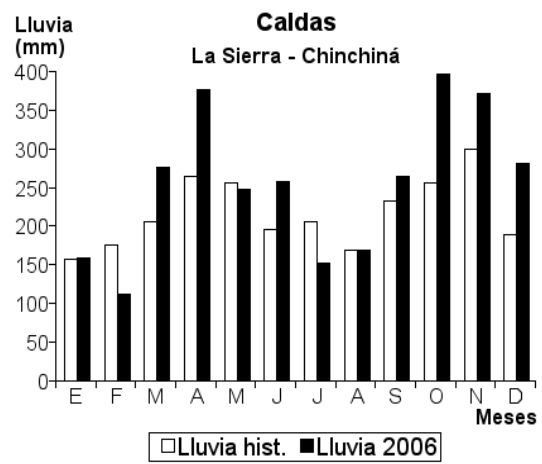
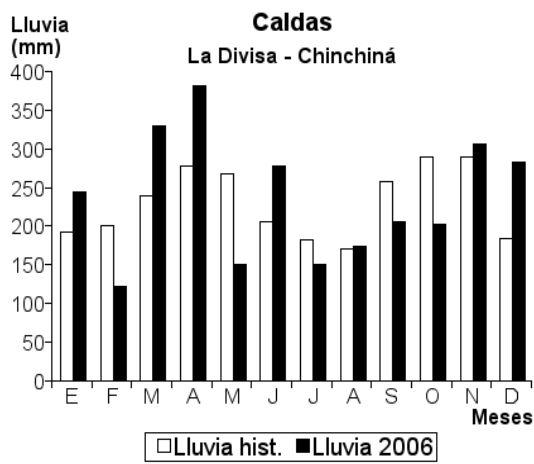
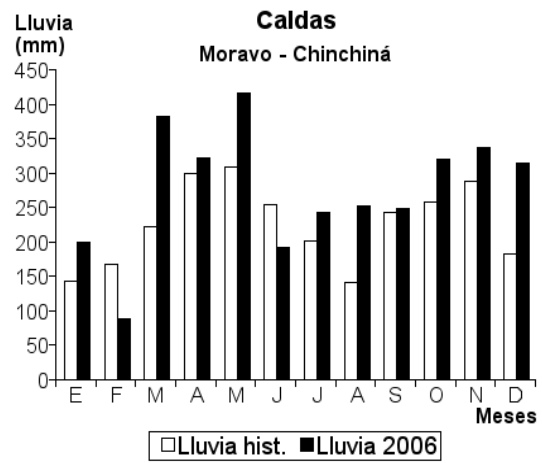
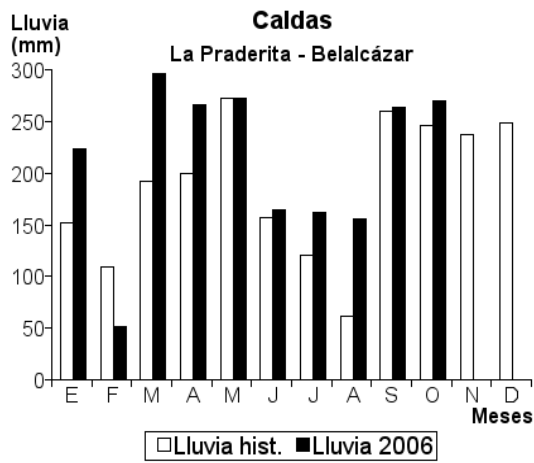


Estación: La Praderita		Dpto: Caldas										Latitud :	5°	0'	N
Año : 2006		Mpio: Belalcázar										Longitud:	75°	47'	N
												Altitud:	1329	m	
Dia	Ene.	Feb.	Mar.	Abr.	May.	Jun.	Jul.	Ago.	Sep.	Oct.	Nov.	Dic.			
1	0.0	2.0	0.0	20.0	26.0	24.0	0.0	0.0	0.0	0.0					
2	24.0	0.0	0.0	4.0	0.0	34.0	0.0	0.0	61.0	7.0					
3	25.0	34.0	0.0	0.0	12.0	0.0	0.0	0.0	17.0	10.0					
4	7.0	0.0	0.0	23.0	50.0	27.0	0.0	0.0	0.0	0.0					
5	14.0	4.0	20.0	3.0	1.0	3.0	0.0	0.0	0.0	0.0					
6	9.0	1.0	21.0	5.0	0.0	10.0	0.0	0.0	15.0	2.0					
7	15.0	0.0	15.0	8.0	10.0	1.0	0.0	0.0	10.0	3.0					
8	6.0	0.0	37.0	22.0	40.0	2.0	0.0	0.0	5.0	7.0					
9	0.0	0.0	6.0	7.0	1.0	31.0	0.0	0.0	0.0	0.0					
10	0.0	0.0	4.0	0.0	2.0	2.0	0.0	10.0	10.0	29.0					
11	0.0	8.0	7.0	0.0	10.0	0.0	0.0	0.0	40.0	0.0					
12	0.0	0.0	40.0	0.0	0.0	2.0	0.0	0.0	2.0	7.0					
13	20.0	0.0	10.0	4.0	5.0	0.0	1.0	0.0	0.0	10.0					
14	31.0	0.0	29.0	0.0	0.0	20.0	19.0	0.0	7.0	21.0					
15	0.0	0.0	7.0	0.0	1.0	1.0	0.0	0.0	2.0	3.0					
16	0.0	0.0	10.0	20.0	16.0	0.0	0.0	0.0	0.0	2.0					
17	0.0	0.0	15.0	9.0	2.0	0.0	0.0	85.0	5.0	25.0					
18	2.0	1.0	0.0	5.0	34.0	3.0	2.0	0.0	30.0	5.0					
19	0.0	1.0	6.0	0.0	3.0	0.0	0.0	0.0	0.0	5.0					
20	0.0	0.0	1.0	0.0	4.0	3.0	0.0	0.0	0.0	15.0					
21	0.0	0.0	13.0	5.0	27.0	2.0	12.0	2.0	0.0	0.0					
22	0.0	0.0	1.0	7.0	0.0	0.0	23.0	0.0	0.0	0.0					
23	45.0	0.0	33.0	8.0	0.0	0.0	8.0	12.0	0.0	3.0					
24	0.0	0.0	1.0	42.0	0.0	0.0	3.0	0.0	3.0	12.0					
25	0.0	0.0	0.0	30.0	2.0	0.0	4.0	29.0	4.0	10.0					
26	3.0	0.0	0.0	8.0	1.0	0.0	47.0	13.0	0.0	10.0					
27	2.0	0.0	0.0	0.0	16.0	0.0	43.0	0.0	16.0	62.0					
28	18.0	0.0	0.0	5.0	10.0	0.0	0.0	5.0	0.0	0.0					
29	0.0		15.0	6.0	0.0	0.0	0.0	0.0	0.0	16.0					
30	2.0		5.0	25.0	0.0	0.0	0.0	0.0	37.0	6.0					
31	1.0		0.0		0.0		0.0	0.0		0.0					
Total	224.0	51.0	296.0	266.0	273.0	165.0	162.0	156.0	264.0	270.0			Anual		
Dias LI.	16	7	21	21	21	15	10	7	16	22					

Estación: Moravo		Dpto: Caldas										Latitud :	5°	1'	N
Año : 2006		Mpio: Chinchiná										Longitud:	75°	43'	W
												Altitud:	1146	m	
Dia	Ene.	Feb.	Mar.	Abr.	May.	Jun.	Jul.	Ago.	Sep.	Oct.	Nov.	Dic.			
1	23.0	0.0	0.0	0.0	15.0	0.0	0.0	0.0	0.0	0.0	0.0	0.0			
2	26.0	0.0	0.0	0.0	30.0	0.0	0.0	0.0	29.0	2.0	0.0	0.0			
3	12.0	35.0	0.0	12.0	38.0	49.0	0.0	0.0	0.0	0.0	30.0	2.0			
4	8.0	0.0	3.0	0.0	0.0	15.0	0.0	0.0	0.0	21.0	7.0				
5	0.0	17.0	11.0	23.0	0.0	0.0	0.0	0.0	3.0	9.0	37.0				
6	0.0	18.0	33.0	0.0	6.0	14.0	0.0	0.0	19.0	0.0	40.0	0.0			
7	10.0	0.0	35.0	33.0	55.0	3.0	0.0	16.0	20.0	0.0	23.0	20.0			
8	0.0	0.0	20.0	0.0	2.0	0.0	2.0	0.0	6.0	0.0	2.0	4.0			
9	16.0	0.0	0.0	2.0	0.0	20.0	2.0	0.0	0.0	0.0	0.0	0.0			
10	0.0	0.0	0.0	0.0	0.0	4.0	0.0	0.0	50.0	20.0	5.0	48.0			
11	0.0	5.0	59.0	0.0	0.0	0.0	0.0	0.0	2.0	34.0	0.0	0.0			
12	0.0	0.0	18.0	20.0	42.0	0.0	7.0	40.0	0.0	25.0	15.0	10.0			
13	0.0	0.0	60.0	0.0	3.0	31.0	27.0	0.0	0.0	10.0	4.0				
14	13.0	0.0	8.0	0.0	0.0	7.0	0.0	7.0	0.0	20.0	0.0	0.0			
15	0.0	0.0	26.0	10.0	21.0	0.0	0.0	0.0	27.0	0.0	21.0	0.0			
16	6.0	0.0	0.0	5.0	6.0	10.0	1.0	62.0	0.0	0.0	0.0	50.0			
17	0.0	0.0	0.0	0.0	50.0	0.0	35.0	0.0	0.0	3.0	0.0	38.0			
18	0.0	0.0	20.0	8.0	10.0	39.0	0.0	0.0	50.0	2.0	11.0	44.0			
19	0.0	0.0	2.0	0.0	0.0	0.0	0.0	0.0	0.0	0.0	54.0	21.0			
20	0.0	0.0	10.0	15.0	0.0	0.0	13.0	0.0	0.0	5.0	0.0	0.0			
21	23.0	0.0	0.0	0.0	0.0	0.0	0.0	11.0	0.0	11.0	36.0	0.0			
22	3.0	0.0	52.0	18.0	0.0	0.0	13.0	0.0	7.0	0.0	21.0	6.0			
23	0.0	0.0	0.0	119.0	0.0	0.0	7.0	21.0	0.0	0.0	0.0	0.0			
24	0.0	0.0	0.0	5.0	0.0	0.0	12.0	0.0	12.0	42.0	0.0	0.0			
25	3.0	1.0	6.0	0.0	0.0	0.0	23.0	0.0	0.0	14.0	0.0	24.0			
26	0.0	12.0	0.0	0.0	34.0	0.0	49.0	26.0	0.0	60.0	39.0	0.0			
27	50.0	0.0	0.0	32.0	8.0	0.0	48.0	0.0	0.0	0.0	0.0	0.0			
28	0.0	0.0	0.0	0.0	0.0	0.0	4.0	0.0	0.0	58.0	0.0	0.0			
29	0.0		0.0	20.0	6.0	0.0	0.0	0.0	13.0	7.0	0.0	0.0			
30	6.0		9.0	0.0	8.0	0.0	0.0	29.0	13.0	0.0	0.0	0.0			
31	0.0		10.0		83.0		0.0	40.0		14.0		0.0			
Total	199.0	88.0	382.0	322.0	417.0	192.0	243.0	252.0	248.0	320.0	337.0	315.0	Anual		
Dias LI.	13	6	17	14	17	10	14	9	12	16	15	14			

Estación: La Divisa		Dpto: Caldas											Latitud : 4°		59' N	
Año : 2006		Mpio: Chinchiná											Longitud: 75°		36' W	
													Altitud: 1590		m	
Día	Ene.	Feb.	Mar.	Abr.	May.	Jun.	Jul.	Ago.	Sep.	Oct.	Nov.	Dic.				
1	1.0	0.0	0.0	11.0	2.0	58.0	0.0	0.0	0.0	13.0	6.0	0.0				
2	23.0	15.0	0.0	0.0	0.0	10.0	0.0	0.0	0.0	0.0	15.0	9.0				
3	2.0	3.0	0.0	6.0	18.0	0.0	0.0	0.0	12.0	4.0	0.0	3.0				
4	25.0	16.0	4.0	0.0	10.0	34.0	0.0	0.0	1.0	0.0	0.0	0.0				
5	17.0	2.0	0.0	0.0	0.0	6.0	0.0	0.0	0.0	0.0	16.0	0.0				
6	25.0	33.0	10.0	5.0	2.0	2.0	1.0	0.0	24.0	0.0	20.0	41.0				
7	0.0	2.0	3.0	1.0	8.0	30.0	0.0	0.0	5.0	0.0	41.0	6.0				
8	6.0	0.0	25.0	29.0	38.0	0.0	0.0	5.0	6.0	1.0	17.0	70.0				
9	0.0	0.0	0.0	0.0	4.0	10.0	0.0	0.0	0.0	2.0	4.0	0.0				
10	0.0	0.0	5.0	11.0	0.0	30.0	0.0	2.0	18.0	0.0	0.0	0.0				
11	14.0	0.0	0.0	27.0	7.0	0.0	0.0	7.0	38.0	27.0	16.0	25.0				
12	0.0	15.0	31.0	0.0	5.0	9.0	18.0	0.0	0.0	36.0	15.0	24.0				
13	1.0	3.0	47.0	67.0	4.0	0.0	1.0	0.0	19.0	16.0	20.0	20.0				
14	0.0	0.0	31.0	0.0	0.0	70.0	29.0	0.0	12.0	0.0	6.0	6.0				
15	2.0	0.0	2.0	25.0	3.0	6.0	31.0	0.0	0.0	12.0	5.0	0.0				
16	14.0	0.0	19.0	31.0	8.0	0.0	0.0	0.0	6.0	17.0	0.0	5.0				
17	32.0	5.0	20.0	0.0	0.0	1.0	0.0	0.0	13.0	3.0	8.0	0.0				
18	0.0	0.0	0.0	5.0	25.0	0.0	12.0	58.0	5.0	6.0	0.0	21.0				
19	0.0	0.0	15.0	0.0	0.0	10.0	0.0	0.0	7.0	1.0	60.0	9.0				
20	0.0	0.0	0.0	0.0	0.0	0.0	0.0	0.0	0.0	0.0	15.0	14.0				
21	0.0	0.0	20.0	0.0	0.0	0.0	0.0	0.0	6.0	3.0	0.0	0.0				
22	0.0	0.0	0.0	23.0	0.0	0.0	0.0	0.0	0.0	0.0	0.0	0.0				
23	0.0	0.0	63.0	3.0	0.0	0.0	2.0	0.0	14.0	0.0	0.0	0.0				
24	12.0	0.0	4.0	54.0	4.0	0.0	1.0	22.0	0.0	0.0	0.0	0.0				
25	0.0	0.0	1.0	0.0	0.0	0.0	3.0	10.0	20.0	0.0	6.0	29.0				
26	3.0	18.0	0.0	22.0	0.0	2.0	13.0	0.0	0.0	0.0	0.0	1.0				
27	7.0	10.0	0.0	11.0	0.0	0.0	39.0	0.0	0.0	0.0	20.0	0.0				
28	55.0	0.0	0.0	0.0	6.0	0.0	0.0	0.0	0.0	0.0	2.0	0.0				
29	0.0	0.0	0.0	44.0	0.0	0.0	0.0	0.0	0.0	33.0	14.0	0.0				
30	6.0	0.0	26.0	6.0	3.0	0.0	0.0	0.0	0.0	20.0	0.0	0.0				
31	0.0	0.0	4.0	0.0	3.0	0.0	0.0	70.0	0.0	9.0	0.0	0.0				
Total	245.0	122.0	330.0	381.0	150.0	278.0	150.0	174.0	206.0	203.0	306.0	283.0	Anual	2828.0		
Dias LI.	17	11	18	18	17	14	11	7	16	16	19	15				

Estación: La Sierra		Dpto: Caldas											Latitud : 4°		59' N	
Año : 2006		Mpio: Chinchiná											Longitud: 75°		38' W	
													Altitud: 1440		m	
Día	Ene.	Feb.	Mar.	Abr.	May.	Jun.	Jul.	Ago.	Sep.	Oct.	Nov.	Dic.				
1	0.0	19.0	0.0	0.0	0.0	53.0	0.0	0.0	0.0	10.0	0.0	0.0				
2	6.0	10.0	0.0	0.0	0.0	0.0	0.0	0.0	12.0	0.0	0.0	0.0				
3	0.0	0.0	0.0	28.0	6.0	0.0	0.0	0.0	30.0	4.0	0.0	0.0				
4	18.0	25.0	0.0	4.0	10.0	68.0	0.0	0.0	0.0	0.0	0.0	0.0				
5	7.0	0.0	0.0	0.0	0.0	11.0	0.0	0.0	0.0	7.0	0.0	0.0				
6	0.0	32.0	37.0	0.0	4.0	0.0	6.0	0.0	26.0	0.0	30.0	51.0				
7	21.0	0.0	5.0	0.0	0.0	17.0	0.0	0.0	0.0	0.0	27.0	0.0				
8	0.0	6.0	20.0	73.0	97.0	0.0	0.0	0.0	0.0	0.0	26.0	42.0				
9	0.0	0.0	14.0	0.0	0.0	35.0	0.0	0.0	0.0	0.0	7.0	0.0				
10	0.0	0.0	0.0	8.0	0.0	0.0	0.0	36.0	0.0	0.0	0.0	0.0				
11	0.0	0.0	0.0	48.0	10.0	0.0	0.0	0.0	97.0	0.0	26.0	0.0				
12	0.0	0.0	27.0	0.0	0.0	0.0	0.0	0.0	0.0	52.0	0.0	32.0				
13	0.0	14.0	15.0	0.0	23.0	0.0	0.0	0.0	0.0	87.0	11.0	18.0				
14	0.0	0.0	28.0	0.0	0.0	55.0	65.0	0.0	0.0	5.0	5.0	0.0				
15	0.0	0.0	17.0	59.0	0.0	4.0	0.0	0.0	15.0	9.0	0.0	0.0				
16	0.0	0.0	0.0	4.0	10.0	0.0	0.0	0.0	0.0	6.0	0.0	0.0				
17	27.0	0.0	0.0	0.0	0.0	0.0	18.0	90.0	0.0	0.0	0.0	0.0				
18	0.0	0.0	0.0	0.0	48.0	0.0	7.0	0.0	45.0	0.0	0.0	39.0				
19	0.0	0.0	26.0	0.0	0.0	0.0	0.0	0.0	3.0	0.0	46.0	23.0				
20	0.0	0.0	0.0	0.0	0.0	0.0	0.0	0.0	0.0	0.0	60.0	14.0				
21	0.0	0.0	16.0	0.0	0.0	10.0	7.0	0.0	0.0	0.0	0.0	0.0				
22	0.0	0.0	0.0	3.0	0.0	0.0	0.0	0.0	0.0	0.0	44.0	0.0				
23	0.0	0.0	53.0	0.0	0.0	0.0	0.0	7.0	0.0	40.0	0.0	0.0				
24	0.0	0.0	0.0	76.0	0.0	5.0	0.0	0.0	0.0	0.0	0.0	53.0				
25	0.0	0.0	0.0	0.0	0.0	0.0	5.0	0.0	37.0	38.0	0.0	10.0				
26	12.0	6.0	0.0	26.0	0.0	0.0	10.0	0.0	0.0	0.0	0.0	0.0				
27	0.0	0.0	0.0	0.0	26.0	0.0	0.0	0.0	0.0	0.0	90.0	0.0				
28	32.0	0.0	0.0	0.0	7.0	0.0	35.0	0.0	0.0	52.0	0.0	0.0				
29	0.0	0.0	0.0	34.0	0.0	0.0	0.0	0.0	0.0	70.0	0.0	0.0				
30	26.0	0.0	18.0	14.0	6.0	0.0	0.0	0.0	0.0	9.0	0.0	0.0				
31	10.0	0.0	0.0	0.0	0.0	0.0	0.0	36.0	0.0	7.0	0.0	0.0				
Total	159.0	112.0	276.0	377.0	247.0	258.0	153.0	169.0	265.0	396.0	372.0	282.0	Anual	3066.0		
Dias LI.	9	7	12	12	11	9	8	4	8	14	11	9				

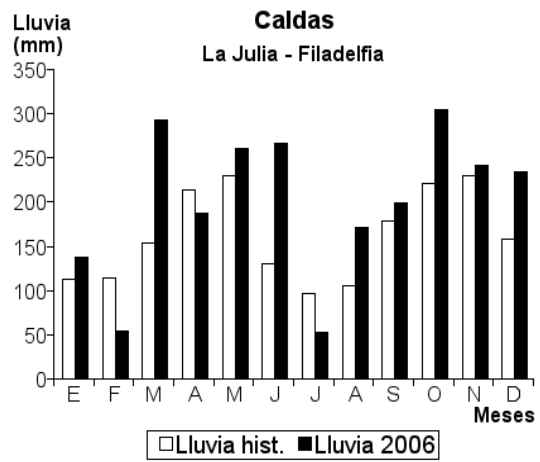
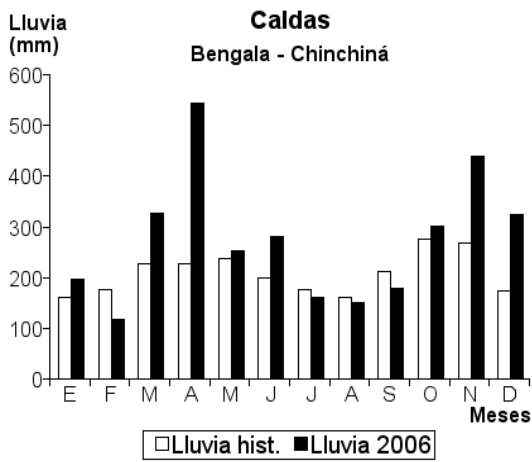
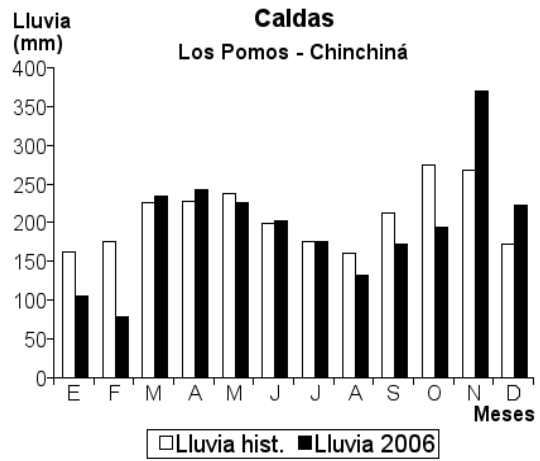
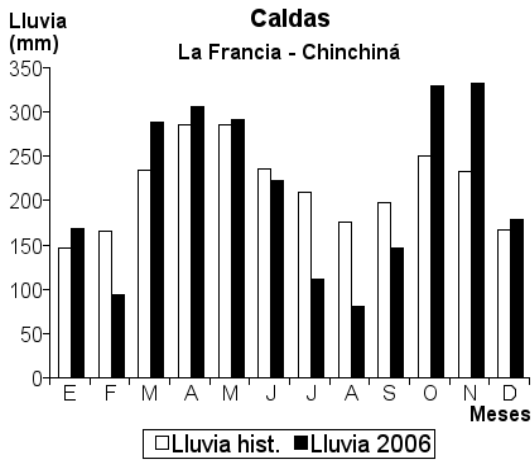


Estación: La Francia		Dpto: Caldas											Latitud :	4°	59'	N
Año : 2006		Mpio: Chinchiná											Longitud:	75°	41'	N
													Altitud:	1267	m	
Día	Ene.	Feb.	Mar.	Abr.	May.	Jun.	Jul.	Ago.	Sep.	Oct.	Nov.	Dic.				
1	0.0	7.0	0.0	0.0	23.0	75.0	0.0	0.0	0.0	68.0	6.0	0.0				
2	0.0	0.0	0.0	0.0	0.0	0.0	0.0	0.0	0.0	0.0	0.0	0.0				
3	29.0	0.0	0.0	0.0	25.0	0.0	0.0	0.0	20.0	8.0	0.0	0.0				
4	0.0	48.0	0.0	0.0	35.0	43.0	0.0	0.0	0.0	0.0	8.0	0.0				
5	18.0	0.0	20.0	0.0	0.0	13.0	0.0	0.0	0.0	0.0	3.0	7.0				
6	0.0	7.0	16.0	30.0	0.0	23.0	0.0	0.0	7.0	0.0	56.0	33.0				
7	9.0	14.0	44.0	0.0	0.0	0.0	0.0	0.0	0.0	0.0	32.0	0.0				
8	13.0	0.0	48.0	30.0	10.0	0.0	0.0	0.0	0.0	0.0	0.0	0.0				
9	0.0	0.0	0.0	0.0	10.0	0.0	0.0	0.0	0.0	0.0	0.0	0.0				
10	16.0	0.0	8.0	9.0	0.0	0.0	0.0	2.0	24.0	0.0	0.0	0.0				
11	0.0	0.0	7.0	22.0	14.0	33.0	0.0	20.0	49.0	15.0	0.0	92.0				
12	0.0	0.0	12.0	9.0	0.0	0.0	0.0	0.0	0.0	25.0	9.0	13.0				
13	0.0	0.0	5.0	0.0	0.0	0.0	0.0	0.0	0.0	45.0	13.0	0.0				
14	0.0	0.0	28.0	0.0	0.0	12.0	0.0	0.0	6.0	3.0	0.0	0.0				
15	0.0	0.0	0.0	38.0	13.0	0.0	0.0	7.0	0.0	0.0	14.0	20.0				
16	0.0	0.0	0.0	0.0	13.0	0.0	0.0	0.0	0.0	0.0	0.0	13.0				
17	0.0	0.0	18.0	12.0	0.0	13.0	2.0	51.0	13.0	0.0	5.0	0.0				
18	0.0	0.0	0.0	0.0	104.0	0.0	14.0	0.0	0.0	0.0	0.0	0.0				
19	0.0	0.0	16.0	0.0	0.0	0.0	0.0	0.0	12.0	0.0	30.0	0.0				
20	0.0	0.0	0.0	0.0	0.0	0.0	0.0	0.0	0.0	0.0	67.0	0.0				
21	0.0	7.0	21.0	40.0	0.0	0.0	22.0	0.0	0.0	0.0	0.0	0.0				
22	0.0	0.0	0.0	0.0	0.0	0.0	10.0	0.0	0.0	0.0	19.0	0.0				
23	7.0	0.0	0.0	0.0	0.0	10.0	2.0	0.0	0.0	29.0	30.0	0.0				
24	0.0	0.0	0.0	92.0	0.0	0.0	22.0	0.0	0.0	0.0	0.0	0.0				
25	0.0	0.0	0.0	24.0	0.0	0.0	26.0	0.0	12.0	20.0	35.0	0.0				
26	16.0	8.0	0.0	0.0	0.0	0.0	0.0	0.0	0.0	0.0	0.0	0.0				
27	0.0	0.0	0.0	0.0	33.0	0.0	0.0	0.0	0.0	56.0	5.0	0.0				
28	33.0	2.0	0.0	0.0	12.0	0.0	0.0	0.0	0.0	0.0	0.0	0.0				
29	2.0		45.0	0.0	0.0	0.0	0.0	0.0	3.0	56.0	0.0	0.0				
30	8.0		0.0	0.0	0.0	0.0	14.0	0.0	0.0	5.0	0.0	0.0				
31	18.0		0.0		0.0		0.0	0.0		0.0		0.0				
Total	169.0	93.0	288.0	306.0	292.0	222.0	112.0	80.0	146.0	330.0	332.0	178.0	Anual			
Dias LI.	11	7	13	10	11	8	8	4	9	11	15	6	2548.0			

Estación: Los Pomos		Dpto: Caldas											Latitud :	4°	58'	N
Año : 2006		Mpio: Chinchiná											Longitud:	75°	35'	W
													Altitud:	1583	m	
Día	Ene.	Feb.	Mar.	Abr.	May.	Jun.	Jul.	Ago.	Sep.	Oct.	Nov.	Dic.				
1	0.0	0.0	0.0	0.0	40.0	8.0	0.0	0.0	0.0	2.2	25.0	0.0				
2	11.0	0.0	0.0	8.0	28.0	0.0	0.0	0.0	1.0	0.0	45.0	0.0				
3	2.0	6.0	0.0	0.0	0.0	34.0	0.0	0.0	7.0	2.0	0.0	7.0				
4	16.0	3.0	0.0	32.0	15.0	6.0	4.0	0.0	0.0	0.0	0.0	0.0				
5	7.0	0.0	0.0	25.0	8.0	2.0	0.0	0.0	0.0	0.0	4.0	0.0				
6	9.0	20.0	5.0	15.0	12.0	30.0	0.0	0.0	5.0	0.0	46.0	33.0				
7	0.0	0.0	3.0	10.0	18.0	0.0	0.0	0.0	0.0	0.0	47.0	5.0				
8	8.0	0.0	7.0	0.0	5.0	9.0	0.0	3.0	10.0	0.0	17.0	46.0				
9	0.0	0.0	4.0	70.0	9.0	30.0	0.0	0.0	0.0	1.0	7.0	0.0				
10	0.0	0.0	0.0	0.0	4.0	0.0	0.0	5.0	22.0	0.0	0.0	0.0				
11	6.0	16.0	20.0	0.0	8.0	9.0	0.0	0.0	36.0	25.0	14.0	32.0				
12	0.0	0.0	23.0	0.0	21.0	0.0	21.0	0.0	20.0	27.0	15.0	10.0				
13	0.0	2.0	30.0	0.0	0.0	60.0	0.0	0.0	0.0	30.0	32.0	9.0				
14	0.0	0.0	0.0	0.0	0.0	4.0	11.0	0.0	0.0	10.0	7.0	13.0				
15	0.0	0.0	8.0	35.0	0.0	0.0	37.0	0.0	3.0	17.0	22.0	0.0				
16	10.0	0.0	10.0	8.0	0.0	1.0	0.0	0.0	21.0	0.0	0.0	6.0				
17	24.0	8.0	0.0	5.0	0.0	0.0	7.0	64.0	5.0	3.0	0.0	0.0				
18	0.0	0.0	5.0	15.0	0.0	8.0	8.0	0.0	5.0	24.0	0.0	8.0				
19	0.0	0.0	0.0	20.0	0.0	0.0	0.0	0.0	0.0	0.0	26.0	10.0				
20	0.0	0.0	10.0	0.0	0.0	0.0	0.0	0.0	0.0	0.0	25.0	14.0				
21	0.0	0.0	18.0	0.0	0.0	0.0	1.0	0.0	0.0	0.0	0.0	0.0				
22	0.0	0.0	11.0	0.0	0.0	0.0	0.0	0.0	0.0	0.0	0.0	0.0				
23	0.0	0.0	76.0	0.0	0.0	0.0	8.0	1.0	20.0	0.0	0.0	2.0				
24	0.0	0.0	0.0	0.0	0.0	0.0	3.0	15.0	0.0	0.0	0.0	0.0				
25	0.0	0.0	0.0	0.0	0.0	2.0	4.0	10.0	16.0	8.0	0.0	21.0				
26	0.0	7.0	0.0	0.0	0.0	0.0	14.0	0.0	0.0	7.0	0.0	7.0				
27	9.0	3.0	0.0	0.0	0.0	0.0	31.0	0.0	0.0	3.0	10.0	0.0				
28	0.0	14.0	0.0	0.0	0.0	0.0	24.0	0.0	1.0	0.0	3.0	0.0				
29	0.0		0.0	0.0	0.0	0.0	0.0	0.0	0.0	8.0	24.0	0.0				
30	3.0		5.0	0.0	0.0	0.0	2.0	0.0	0.0	23.0	1.0	0.0				
31	0.0		0.0		58.0		0.0	35.0		4.0		0.0				
Total	105.0	79.0	235.0	243.0	226.0	203.0	175.0	133.0	172.0	194.2	370.0	223.0	Anual			
Dias LI.	11	9	15	11	12	13	14	7	14	16	18	15	2358.2			

Estación: Bengala Año : 2006		Dpto: Caldas Mpio: Chinchiná											Latitud : 4° 57' 1	Longitud: 75° 36' 2	Altitud: 1650 m
Dia	Ene.	Feb.	Mar.	Abr.	May.	Jun.	Jul.	Ago.	Sep.	Oct.	Nov.	Dic.	Anual		
1	18.0	0.0	0.0	35.0	22.0	58.5	0.0	0.0	0.0	61.0	25.0	0.0			
2	15.0	9.0	0.0	0.0	2.0	5.0	0.0	0.0	0.0	2.0	21.0	0.0			
3	0.0	3.5	0.0	0.0	10.5	3.5	0.0	0.0	18.0	5.0	0.0	8.0			
4	13.0	0.0	0.0	30.0	3.5	27.0	0.0	0.0	0.0	0.0	0.0	0.0			
5	35.0	8.0	0.0	9.0	7.0	6.0	0.0	0.0	5.0	0.0	0.0	0.0			
6	0.0	21.0	8.0	3.5	60.0	30.0	0.0	0.0	0.0	0.0	10.5	53.0			
7	7.0	0.0	9.0	3.5	58.5	5.0	0.0	0.0	0.0	0.0	55.0	14.0			
8	0.0	0.0	21.0	14.0	5.0	12.0	0.0	14.0	0.0	0.0	92.0	58.5			
9	0.0	2.0	10.5	0.0	6.0	0.0	0.0	0.0	0.0	2.0	6.0	0.0			
10	0.0	0.0	0.0	12.0	2.0	0.0	0.0	0.0	14.0	0.0	7.0	0.0			
11	9.0	0.0	12.0	42.0	0.0	0.0	0.0	10.5	0.0	43.0	0.0	60.0			
12	0.0	53.0	22.0	0.0	2.0	13.0	19.0	0.0	53.0	26.0	0.0	3.5			
13	0.0	0.0	26.0	44.5	0.0	74.0	0.0	0.0	13.0	27.0	23.0	21.0			
14	0.0	0.0	50.0	12.0	0.0	6.0	16.0	0.0	0.0	6.0	41.0	0.0			
15	0.0	0.0	12.0	14.0	14.0	0.0	0.0	5.0	0.0	22.0	26.0	0.0			
16	15.0	0.0	29.0	55.0	0.0	0.0	2.0	5.0	23.0	6.0	0.0	0.0			
17	13.0	0.0	0.0	12.0	30.0	0.0	0.0	47.0	18.0	2.0	3.5	0.0			
18	0.0	0.0	0.0	48.0	0.0	36.0	0.0	2.0	0.0	2.0	0.0	3.5			
19	0.0	0.0	0.0	10.5	7.0	1.0	0.0	0.0	0.0	0.0	50.0	0.0			
20	0.0	0.0	0.0	1.0	0.0	3.5	0.0	0.0	6.0	0.0	14.0	18.0			
21	0.0	0.0	26.0	0.0	0.0	0.0	0.0	0.0	0.0	0.0	0.0	0.0			
22	0.0	0.0	2.0	14.0	2.0	0.0	2.0	0.0	0.0	0.0	0.0	0.0			
23	9.0	0.0	46.0	42.0	0.0	0.0	35.0	0.0	20.0	2.0	3.5	37.0			
24	0.0	0.0	5.0	16.0	0.0	0.0	2.0	14.0	0.0	0.0	0.0	0.0			
25	16.0	9.0	5.0	14.0	3.5	0.0	2.0	13.0	9.0	33.0	0.0	47.0			
26	19.0	13.0	0.0	10.5	0.0	0.0	12.0	0.0	0.0	32.0	0.0	0.0			
27	10.5	0.0	0.0	26.0	16.0	0.0	63.0	0.0	0.0	0.0	26.0	0.0			
28	14.0	0.0	1.0	2.0	1.0	0.0	7.0	0.0	0.0	0.0	28.0	0.0			
29	2.0		0.0	46.0	0.0	0.0	0.0	0.0	0.0	19.0	8.0	0.0			
30	0.0		40.0	27.0	0.0	0.0	0.0	0.0	0.0	7.0	0.0	0.0			
31	0.0		3.5		0.0		0.0	39.0		5.0		0.0			
Total	195.5	118.5	328.0	543.5	252.0	280.5	160.0	149.5	179.0	302.0	439.5	323.5	3271.5		
Dias LI.	14	8	18	25	18	14	10	9	10	18	17	11			

Estación: La Julia Año : 2006		Dpto: Caldas Mpio: Filadelfia											Latitud : 5° 18' N	Longitud: 75° 34' W	Altitud: 1650 m
Dia	Ene.	Feb.	Mar.	Abr.	May.	Jun.	Jul.	Ago.	Sep.	Oct.	Nov.	Dic.	Anual		
1	0.0	12.0	0.0	5.0	49.0	19.0	0.0	0.0	0.0	21.0	0.0	0.0			
2	25.0	0.0	16.0	0.0	0.0	85.0	0.0	0.0	0.0	0.0	0.0	2.0			
3	3.0	10.0	0.0	0.0	18.0	1.0	0.0	0.0	28.0	1.0	4.0	0.0			
4	16.0	2.0	0.0	21.0	6.0	22.0	0.0	0.0	0.0	0.0	7.0	14.0			
5	9.0	12.0	0.0	2.0	8.0	7.0	0.0	4.0	9.0	0.0	1.0	4.0			
6	1.0	0.0	55.0	0.0	15.0	4.0	0.0	0.0	23.0	0.0	12.0	31.0			
7	9.0	1.0	6.0	4.0	21.0	42.0	0.0	0.0	17.0	0.0	43.0	1.0			
8	4.0	0.0	34.0	15.0	17.0	11.0	0.0	3.0	0.0	0.0	5.0	22.0			
9	18.0	0.0	16.0	4.0	16.0	8.0	0.0	2.0	0.0	5.0	6.0	3.0			
10	2.0	0.0	17.0	19.0	0.0	3.0	0.0	0.0	9.0	26.0	1.0	0.0			
11	5.0	0.0	4.0	0.0	0.0	27.0	0.0	0.0	1.0	44.0	10.0	29.0			
12	0.0	0.0	6.0	0.0	0.0	0.0	0.0	0.0	0.0	45.0	0.0	8.0			
13	0.0	0.0	0.0	8.0	0.0	8.0	0.0	0.0	4.0	27.0	25.0	24.0			
14	0.0	0.0	0.0	0.0	0.0	7.0	8.0	0.0	7.0	7.0	22.0	2.0			
15	16.0	0.0	0.0	12.0	2.0	2.0	0.0	0.0	5.0	46.0	6.0	0.0			
16	6.0	0.0	11.0	0.0	34.0	7.0	0.0	25.0	26.0	3.0	1.0	0.0			
17	3.0	0.0	7.0	2.0	26.0	0.0	11.0	12.0	2.0	1.0	27.0	0.0			
18	1.0	0.0	0.0	33.0	2.0	4.0	0.0	3.0	5.0	2.0	3.0	0.0			
19	0.0	0.0	32.0	5.0	0.0	6.0	0.0	0.0	48.0	0.0	36.0	59.0			
20	0.0	0.0	0.0	0.0	24.0	0.0	0.0	0.0	0.0	0.0	5.0	14.0			
21	0.0	0.0	13.0	7.0	0.0	2.0	0.0	0.0	7.0	0.0	3.0	0.0			
22	0.0	0.0	29.0	0.0	0.0	0.0	9.0	0.0	0.0	11.0	1.0	0.0			
23	0.0	0.0	35.0	6.0	0.0	1.0	0.0	67.0	0.0	1.0	0.0	1.0			
24	0.0	0.0	0.0	10.0	1.0	0.0	0.0	0.0	0.0	0.0	2.0	0.0			
25	0.0	9.0	3.0	31.0	0.0	0.0	0.0	34.0	8.0	8.0	8.0	2.0			
26	0.0	6.0	0.0	0.0	0.0	1.0	2.0	5.0	0.0	12.0	0.0	10.0			
27	0.0	0.0	0.0	0.0	0.0	0.0	15.0	7.0	0.0	13.0	14.0	8.0			
28	3.0	2.0	3.0	0.0	12.0	0.0	7.0	0.0	0.0	1.0	0.0	0.0			
29	2.0		0.0	4.0	4.0	0.0	0.0	3.0	0.0	4.0	0.0	0.0			
30	11.0		4.0	0.0	5.0	0.0	0.0	1.0	0.0	5.0	0.0	0.0			
31	4.0		2.0		0.0		0.0	5.0		22.0		0.0			
Total	138.0	54.0	293.0	188.0	260.0	267.0	52.0	171.0	199.0	305.0	242.0	234.0	2403.0		
Dias LI.	18	8	18	17	17	20	6	13	15	21	22	17			

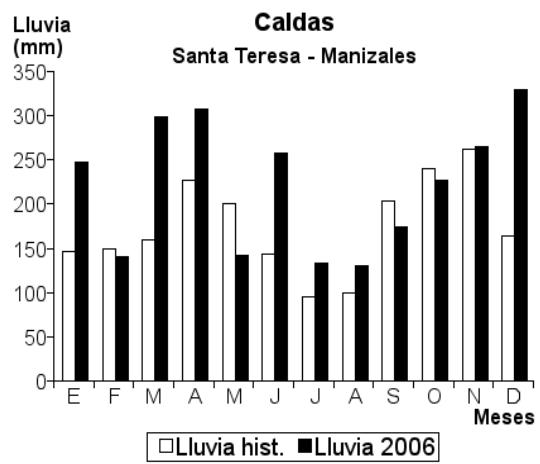
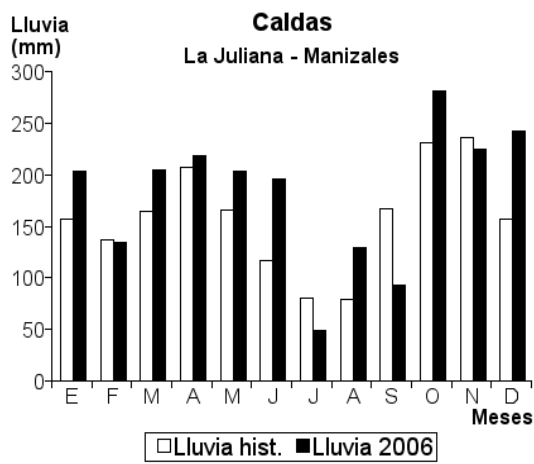
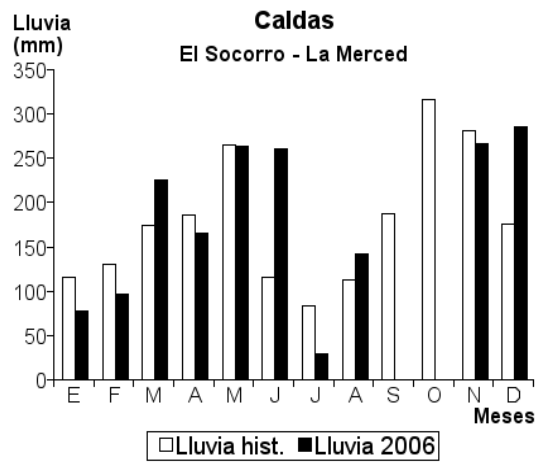
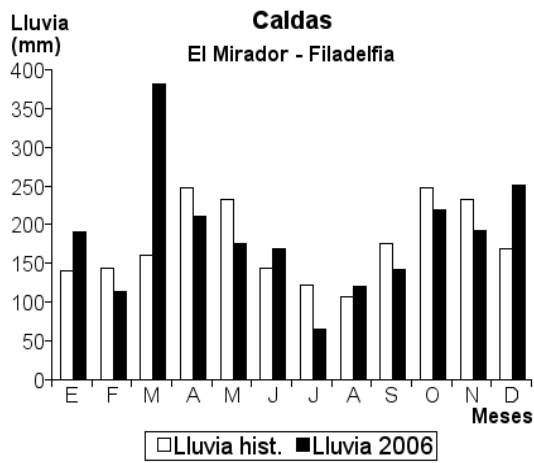


Estación: El Mirador Año : 2006		Dpto: Caldas Mpio: Filadelfia											Latitud : 5° Longitud: 75° Altitud: 1650	14' N 34' W m
Dia	Ene.	Feb.	Mar.	Abr.	May.	Jun.	Jul.	Ago.	Sep.	Oct.	Nov.	Dic.	Anual	
1	0.0	8.0	32.0	15.0	33.0	14.0	0.0	0.0	0.0	18.0	1.0	15.0		
2	4.0	0.0	0.0	0.0	0.0	42.0	0.0	0.0	0.0	0.0	0.0	43.0		
3	5.0	41.0	0.0	0.0	6.0	0.0	0.0	0.0	38.0	0.0	3.0	0.0		
4	21.0	0.0	5.0	21.0	15.0	34.0	0.0	0.0	0.0	0.0	0.0	0.0		
5	25.0	3.5	0.0	13.0	0.0	4.0	0.0	0.0	13.0	0.0	0.0	6.0		
6	3.0	0.5	10.0	1.0	5.0	1.0	0.0	1.0	20.0	0.0	13.0	20.0		
7	4.0	0.0	30.0	3.0	25.0	0.0	0.0	0.0	13.0	0.0	11.0	0.0		
8	7.0	3.0	51.0	12.0	2.0	8.0	0.0	0.0	0.0	0.0	4.0	33.0		
9	0.5	0.5	14.0	0.0	3.0	4.0	0.0	0.0	0.0	10.0	7.0	0.0		
10	3.0	0.0	1.0	24.0	1.0	2.0	0.0	0.0	20.0	22.0	0.0	0.0		
11	29.0	0.0	0.0	7.0	0.0	23.0	0.0	0.0	0.0	27.0	8.0	18.0		
12	0.0	0.0	40.0	0.0	0.0	0.0	6.0	0.0	1.0	11.0	2.0	0.0		
13	3.0	0.0	3.0	4.0	0.0	6.0	4.0	0.0	5.0	13.0	27.0	0.0		
14	0.0	0.0	38.0	0.0	0.0	23.0	2.0	10.0	1.0	20.0	19.0	29.0		
15	46.0	0.0	21.0	4.0	0.0	5.0	0.0	0.0	0.0	12.0	12.0	0.0		
16	1.0	0.0	1.0	3.0	37.0	0.0	0.0	0.0	0.0	0.0	0.0	0.0		
17	3.0	0.5	30.0	0.0	24.0	3.0	0.0	36.0	13.0	4.0	28.0	4.0		
18	3.0	0.0	0.0	42.0	1.0	0.0	0.0	1.0	0.0	0.0	0.0	0.0		
19	0.0	0.0	8.0	0.0	9.0	0.0	0.0	0.0	10.0	11.0	7.0	30.0		
20	0.5	0.0	0.0	0.0	1.0	0.0	0.0	0.0	0.0	0.0	40.0	28.0		
21	0.0	3.0	0.0	0.0	0.0	0.0	0.0	0.0	2.0	0.0	0.0	0.0		
22	0.0	0.0	20.0	0.0	0.0	0.0	0.0	0.0	0.0	5.0	1.0	8.0		
23	0.0	0.0	57.0	8.0	0.0	0.0	7.0	17.0	0.0	4.0	0.0	0.0		
24	0.0	0.0	4.0	21.0	1.0	0.0	0.0	0.0	0.0	0.0	2.0	6.0		
25	0.0	51.0	1.0	13.0	1.0	0.0	0.0	40.0	6.0	16.0	0.0	0.0		
26	0.0	0.0	1.0	0.0	0.0	0.0	7.0	0.0	0.0	7.0	0.0	11.0		
27	1.0	3.0	2.0	5.0	2.0	0.0	38.0	0.0	0.0	8.0	1.0	0.0		
28	16.0	0.5	0.0	0.0	4.0	0.0	0.0	0.0	0.0	0.0	7.0	0.0		
29	0.0	0.0	0.0	11.0	3.0	0.0	2.0	3.0	0.0	0.0	0.0	0.0		
30	2.0	3.0	4.0	1.0	0.0	0.0	0.0	0.0	0.0	18.0	0.0	0.0		
31	14.0	10.0	1.0	1.0	1.0	0.0	0.0	12.0	14.0	14.0	0.0	0.0		
Total	191.0	114.5	382.0	211.0	175.0	169.0	66.0	120.0	142.0	220.0	193.0	251.0	2234.5	Anual
Dias LI.	20	11	22	18	20	13	7	8	12	17	18	13		

Estación: El Socorro Año : 2006		Dpto: Caldas Mpio: La Merced											Latitud : 5° Longitud: 75° Altitud: 1852	23' N 33' W m
Dia	Ene.	Feb.	Mar.	Abr.	May.	Jun.	Jul.	Ago.	Sep.	Oct.	Nov.	Dic.	Anual	
1	0.0	11.0	0.0	14.0	32.0	39.0	0.0	0.0			0.0	2.0		
2	4.0	0.0	0.0	0.0	0.0	73.0	0.0	0.0			0.0	0.0		
3	8.0	33.0	0.0	0.0	10.0	0.0	0.0	0.0			0.0	16.0		
4	6.0	10.0	0.0	10.0	10.0	25.0	0.0	0.0			3.0	9.0		
5	8.0	0.0	0.0	3.0	12.0	4.0	0.0	0.0			23.0	22.0		
6	6.0	0.0	28.0	0.0	0.0	25.0	0.0	0.0			18.0	2.0		
7	0.0	15.0	0.0	0.0	19.0	33.0	0.0	0.0			2.0	99.0		
8	0.0	0.0	40.0	10.0	19.0	5.0	0.0	0.0			3.0	0.0		
9	0.0	0.0	17.0	0.0	9.0	5.0	0.0	0.0			3.0	0.0		
10	5.0	0.0	0.0	21.0	0.0	0.0	0.0	0.0			21.0	61.0		
11	0.0	0.0	0.0	5.0	0.0	0.0	0.0	0.0			13.0	2.0		
12	0.0	7.0	28.0	0.0	0.0	19.0	0.0	0.0			17.0	18.0		
13	0.0	0.0	21.0	6.0	0.0	10.0	0.0	0.0			28.0	3.0		
14	0.0	0.0	4.0	0.0	0.0	13.0	0.0	0.0			20.0	0.0		
15	6.0	0.0	0.0	5.0	0.0	10.0	0.0	0.0			19.0	0.0		
16	5.0	0.0	2.0	0.0	59.0	0.0	0.0	14.0			8.0	0.0		
17	20.0	0.0	0.0	0.0	0.0	0.0	0.0	42.0			0.0	0.0		
18	0.0	0.0	22.0	34.0	3.0	0.0	0.0	0.0			0.0	21.0		
19	0.0	0.0	14.0	0.0	3.0	0.0	0.0	0.0			33.0	18.0		
20	0.0	0.0	0.0	0.0	42.0	0.0	0.0	0.0			24.0	0.0		
21	0.0	0.0	4.0	0.0	0.0	0.0	0.0	0.0			0.0	5.0		
22	0.0	0.0	14.0	0.0	0.0	0.0	0.0	0.0			0.0	0.0		
23	0.0	0.0	9.0	10.0	0.0	0.0	0.0	0.0			0.0	0.0		
24	0.0	0.0	4.0	4.0	0.0	0.0	0.0	20.0			0.0	0.0		
25	0.0	0.0	7.0	30.0	0.0	0.0	0.0	35.0			0.0	1.0		
26	0.0	20.0	0.0	0.0	0.0	0.0	0.0	0.0			32.0	6.0		
27	0.0	0.0	0.0	0.0	0.0	0.0	29.0	31.0			0.0	0.0		
28	1.0	0.0	0.0	0.0	31.0	0.0	0.0	0.0			0.0	0.0		
29	0.0	0.0	0.0	9.0	5.0	0.0	0.0	0.0			0.0	0.0		
30	1.0	11.0	5.0	10.0	0.0	0.0	0.0	0.0			0.0	0.0		
31	7.0	0.0	0.0	0.0	0.0	0.0	0.0	0.0			0.0	0.0		
Total	77.0	96.0	225.0	166.0	264.0	261.0	29.0	142.0			267.0	285.0	Anual	
Dias LI.	12	6	15	14	14	12	1	5			16	15		

Estación: La Juliana		Dpto: Caldas											Latitud : 5°		8'	N
Año : 2006		Mpio: Manizales											Longitud: 75°		29'	W
													Altitud: 1785		m	
Dia	Ene.	Feb.	Mar.	Abr.	May.	Jun.	Jul.	Ago.	Sep.	Oct.	Nov.	Dic.				
1	0.0	20.0	3.0	12.0	10.0	13.0	0.0	0.0	0.0	2.0	10.0	0.0				
2	26.0	0.0	1.0	0.0	4.0	26.0	0.0	0.0	3.0	4.0	35.0	0.0				
3	8.0	0.0	0.0	4.0	19.0	0.0	0.0	0.0	5.0	0.0	11.0	2.0				
4	40.0	6.0	0.0	11.0	16.0	39.0	0.0	0.0	2.0	6.0	0.0	8.0				
5	23.0	3.0	0.0	6.0	28.0	16.0	0.0	0.0	6.0	0.0	9.0	19.0				
6	34.0	26.0	10.0	4.0	2.0	6.0	0.0	0.0	8.0	0.0	7.0	36.0				
7	22.0	3.0	1.0	0.0	7.0	31.0	0.0	0.0	4.0	0.0	50.0	8.0				
8	0.0	0.0	12.0	25.0	13.0	0.0	0.0	2.0	0.0	0.0	10.0	37.0				
9	2.0	0.0	9.0	2.0	9.0	15.0	0.0	0.0	3.0	18.0	9.0	0.0				
10	3.0	0.0	0.0	30.0	8.0	3.0	0.0	0.0	15.0	7.0	0.0	3.0				
11	16.0	0.0	10.0	12.0	0.0	6.0	0.0	4.0	0.0	0.0	2.0	34.0				
12	0.0	0.0	25.0	0.0	4.0	0.0	7.0	0.0	4.0	10.0	3.0	2.0				
13	0.0	3.0	15.0	34.0	3.0	10.0	0.0	0.0	0.0	28.0	11.0	27.0				
14	0.0	0.0	16.0	0.0	0.0	11.0	0.0	0.0	0.0	27.0	18.0	9.0				
15	0.0	3.0	0.0	0.0	0.0	8.0	0.0	0.0	7.0	63.0	9.0	0.0				
16	0.0	2.0	4.0	0.0	19.0	6.0	0.0	0.0	1.0	2.0	7.0	0.0				
17	7.0	8.0	28.0	0.0	27.0	3.0	0.0	35.0	3.0	15.0	10.0	0.0				
18	6.0	0.0	0.0	15.0	6.0	0.0	0.0	4.0	7.0	40.0	6.0	0.0				
19	0.0	0.0	4.0	0.0	4.0	0.0	0.0	6.0	0.0	0.0	3.0	7.0				
20	0.0	5.0	0.0	0.0	0.0	0.0	0.0	0.0	9.0	0.0	4.0	29.0				
21	7.0	0.0	5.0	0.0	14.0	3.0	0.0	0.0	4.0	0.0	0.0	0.0				
22	0.0	0.0	4.0	0.0	0.0	0.0	0.0	0.0	3.0	15.0	3.0	4.0				
23	0.0	0.0	12.0	6.0	0.0	0.0	0.0	2.0	0.0	9.0	2.0	9.0				
24	0.0	0.0	3.0	19.0	0.0	0.0	0.0	0.0	0.0	0.0	2.0	8.0				
25	0.0	0.0	27.0	13.0	0.0	0.0	0.0	50.0	9.0	3.0	0.0	0.0				
26	0.0	48.0	5.0	3.0	0.0	0.0	19.0	14.0	0.0	2.0	0.0	0.0				
27	0.0	0.0	0.0	0.0	0.0	0.0	16.0	0.0	0.0	4.0	0.0	0.0				
28	4.0	7.0	0.0	0.0	0.0	0.0	4.0	0.0	0.0	1.0	4.0	0.0				
29	0.0	0.0	0.0	10.0	0.0	0.0	3.0	0.0	0.0	3.0	0.0	0.0				
30	5.0	0.0	6.0	13.0	0.0	0.0	0.0	0.0	0.0	17.0	0.0	0.0				
31	0.0	0.0	4.0	0.0	10.0	0.0	0.0	12.0	0.0	5.0	0.0	0.0				
Total	203.0	134.0	204.0	219.0	203.0	196.0	49.0	129.0	93.0	281.0	225.0	242.0	Anual			
Dias LI.	14	12	21	17	18	15	5	9	17	21	22	16	2178.0			

Estación: Santa Teresa		Dpto: Caldas											Latitud : 5°		7'	N
Año : 2006		Mpio: Manizales											Longitud: 75°		32'	W
													Altitud: 1698		m	
Dia	Ene.	Feb.	Mar.	Abr.	May.	Jun.	Jul.	Ago.	Sep.	Oct.	Nov.	Dic.				
1	0.0	1.2	0.0	43.0	14.5	24.2	0.0	0.0	0.0	1.2	15.7	0.0				
2	0.7	2.5	0.0	0.0	0.0	48.0	0.0	0.0	16.3	0.0	4.7	4.3				
3	61.0	3.3	0.0	0.6	10.5	0.3	0.0	0.0	5.8	0.5	0.0	24.0				
4	30.0	21.0	0.0	32.0	10.0	33.5	0.0	0.0	0.8	1.1	0.0	15.6				
5	24.0	46.0	0.0	12.3	37.4	15.0	0.0	0.0	3.3	0.0	1.0	0.0				
6	51.0	22.7	16.7	2.0	3.2	29.5	0.0	0.0	9.1	0.0	44.0	30.0				
7	41.0	0.8	2.8	6.5	3.3	0.0	0.0	0.0	53.0	0.0	40.0	12.3				
8	0.0	0.0	7.0	18.0	3.5	5.3	0.0	0.7	0.0	0.0	12.3	90.0				
9	0.0	0.0	4.9	3.8	5.9	2.7	0.0	0.0	0.0	4.3	4.3	0.5				
10	0.0	0.0	4.0	27.0	3.3	1.1	0.0	0.0	0.0	11.0	0.0	9.5				
11	0.5	0.0	5.0	18.5	2.0	11.2	0.0	8.8	2.3	0.0	0.0	26.5				
12	0.0	13.0	28.0	0.0	2.0	8.5	1.4	0.0	0.0	9.8	0.5	0.0				
13	0.3	0.0	35.0	32.0	0.0	56.0	11.8	0.0	3.2	23.5	20.0	32.5				
14	0.0	0.0	0.0	0.0	0.0	13.5	0.0	1.1	4.3	13.5	7.3	3.2				
15	0.0	4.5	0.0	13.3	0.0	5.3	0.0	0.0	1.0	27.0	6.5	3.5				
16	0.5	0.0	47.0	1.3	5.8	0.0	0.0	2.2	1.3	1.3	0.0	0.0				
17	15.3	0.7	53.0	8.3	8.1	0.0	0.8	51.0	14.0	12.8	1.8	0.0				
18	3.0	0.0	0.0	24.0	5.3	0.7	0.0	2.1	4.0	29.0	0.0	33.5				
19	0.0	0.0	2.4	0.2	1.5	0.0	0.0	9.3	17.4	5.6	63.0	11.3				
20	0.0	0.0	0.0	2.0	0.6	0.0	0.0	0.4	0.0	0.0	13.5	11.3				
21	0.0	0.0	6.0	1.2	0.0	1.6	2.2	0.0	6.4	0.3	0.8	0.0				
22	0.0	0.0	0.0	1.0	0.0	0.0	0.0	0.0	0.9	21.0	0.0	0.0				
23	0.0	0.0	26.0	12.3	0.0	0.0	19.0	0.0	1.0	3.5	9.0	0.0				
24	0.0	5.3	3.0	12.0	0.0	0.0	0.0	0.0	1.0	0.0	3.3	12.5				
25	0.0	0.5	34.0	28.0	0.5	0.0	1.3	7.3	28.5	3.2	7.2	0.6				
26	0.0	19.5	6.5	2.4	1.1	0.0	22.0	6.3	0.0	3.0	0.0	8.7				
27	7.2	0.0	0.0	0.0	0.0	1.2	75.0	8.3	0.0	19.0	1.5	0.0				
28	5.7	0.0	0.0	0.0	5.3	0.0	0.0	0.2	0.0	0.0	0.0	0.0				
29	0.0	0.0	13.0	0.0	3.0	0.0	0.0	15.3	0.5	15.2	0.0	0.0				
30	1.1	0.0	2.8	5.5	0.0	0.0	0.0	1.6	0.0	10.5	8.0	0.0				
31	5.8	0.0	1.3	0.0	15.2	0.0	0.0	15.3	0.0	10.5	0.0	0.0				
Total	247.1	141.0	298.4	307.2	142.0	257.6	133.5	129.9	174.1	226.8	264.4	329.8	Anual			
Dias LI.	15	13	19	24	21	17	8	15	20	22	20	18	2651.8			

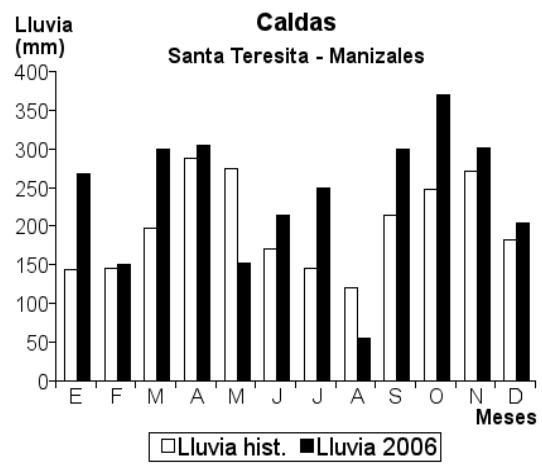
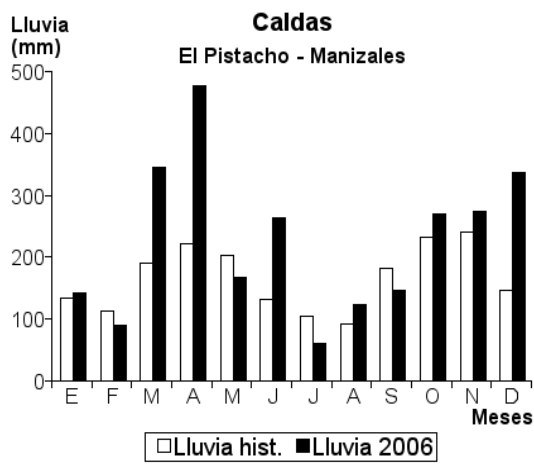
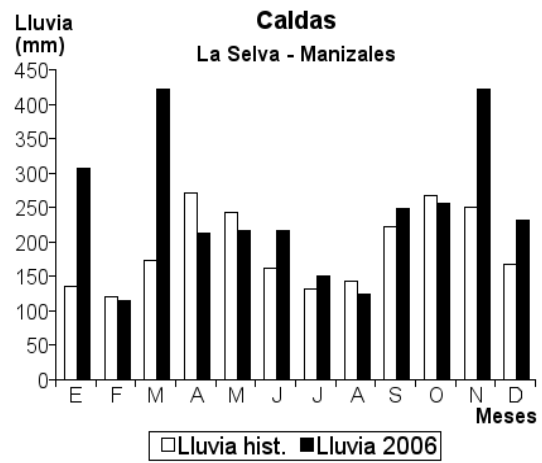
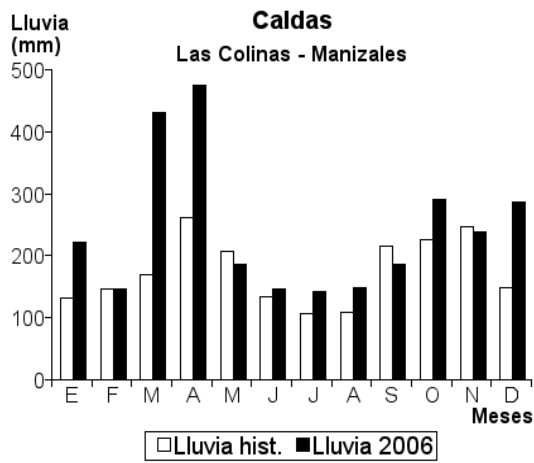


Estación: Las Colinas				Dpto: Caldas				Latitud : 5°				6' N		
Año : 2006				Mpio: Manizales				Longitud: 75°				34' W		
Dia	Ene.	Feb.	Mar.	Abr.	May.	Jun.	Jul.	Ago.	Sep.	Oct.	Nov.	Dic.	Altitud: 1450 m	
1	24.4	0.0	0.0	0.0	0.0	21.8	0.0	0.0	13.2	0.0	0.0	0.0		
2	10.3	5.4	2.3	0.0	10.0	0.0	0.0	0.0	18.1	3.6	0.0	2.5		
3	16.2	3.0	0.0	16.8	13.9	28.0	0.0	0.0	0.0	0.0	0.0	0.0		
4	36.4	1.4	0.0	2.3	0.0	8.6	0.0	0.0	0.0	0.0	0.0	10.0		
5	47.3	15.3	12.9	2.6	10.4	12.4	0.0	3.9	0.0	0.0	23.8	34.3		
6	8.1	12.3	11.5	2.9	6.2	28.6	4.5	0.0	7.5	9.1	16.3	0.0		
7	0.0	0.0	0.0	64.4	13.1	2.2	0.0	1.6	28.9	0.0	4.5	77.4		
8	0.0	0.0	15.4	4.2	4.8	0.0	0.0	0.0	0.0	3.1	22.2	5.6		
9	0.0	0.0	9.9	71.3	3.2	8.3	0.0	0.0	0.0	28.6	5.7	9.2		
10	6.4	0.0	10.4	61.3	0.0	13.1	0.0	12.9	0.0	15.4	0.0	22.3		
11	0.0	4.4	11.4	0.0	4.9	0.0	0.0	0.0	25.7	38.5	2.1	0.0		
12	6.5	5.9	46.6	22.9	0.0	5.7	32.2	0.0	0.0	16.2	8.4	31.2		
13	3.2	0.0	40.8	0.0	0.0	11.7	34.8	0.0	0.0	27.8	18.5	0.0		
14	0.0	3.4	42.0	0.0	0.0	4.1	24.8	0.0	7.5	16.4	12.8	21.9		
15	11.9	0.0	21.4	14.3	3.2	0.0	0.0	3.8	5.3	4.3	0.0	0.0		
16	1.6	0.0	52.5	0.0	0.0	0.0	0.0	42.1	7.2	0.0	0.0	0.0		
17	2.5	0.0	1.2	9.6	7.1	0.0	0.0	0.0	0.0	23.2	4.8	5.1		
18	0.0	0.0	8.2	0.0	0.0	0.0	0.0	0.0	23.4	0.0	32.5	0.0		
19	0.0	0.0	0.0	0.0	0.0	0.0	0.0	0.0	0.0	0.0	22.4	52.4		
20	0.0	0.0	1.4	0.0	0.0	0.0	0.0	0.0	0.0	0.0	3.4	0.0		
21	0.0	0.0	8.5	0.0	0.0	2.2	0.0	0.0	0.0	27.9	12.7	0.0		
22	4.3	0.0	54.5	11.8	23.1	0.0	24.5	12.8	0.0	1.8	0.0	0.0		
23	0.0	12.2	3.5	18.3	0.0	0.0	0.0	0.0	3.4	0.0	0.0	0.0		
24	0.0	42.1	10.5	0.0	0.0	0.0	0.0	7.2	30.9	7.5	0.0	0.0		
25	0.0	14.6	0.0	32.1	9.5	0.0	14.9	5.2	0.0	3.5	4.5	15.5		
26	11.4	0.0	28.2	26.1	2.3	0.0	6.2	0.0	0.0	18.2	38.2	0.0		
27	8.4	0.0	0.0	0.0	0.0	0.0	0.0	0.0	0.0	0.0	0.0	0.0		
28	11.3	26.4	0.0	34.3	0.0	0.0	0.0	21.2	0.0	20.6	0.0	0.0		
29	0.0		17.9	43.2	0.0	0.0	0.0	0.0	0.0	8.1	0.0	0.0		
30	0.0		4.3	35.8	18.9	0.0	0.0	37.3	14.2	15.5	4.8	0.0		
31	11.1		16.2		54.6		0.0	0.0		2.2		0.0		
Total	221.3	146.4	431.5	474.2	185.2	146.7	141.9	148.0	185.3	291.5	237.6	287.4	Anual 2897.0	
Dias LI.	17	12	23	18	15	12	7	10	12	20	17	12		

Estación: La Selva				Dpto: Caldas				Latitud : 5°				5' N		
Año : 2006				Mpio: Manizales				Longitud: 75°				36' W		
Dia	Ene.	Feb.	Mar.	Abr.	May.	Jun.	Jul.	Ago.	Sep.	Oct.	Nov.	Dic.	Altitud: 1312 m	
1	0.0	0.0	5.0	0.0	32.0	50.0	0.0	0.0	0.0	16.0	0.0	11.0		
2	31.0	0.0	0.0	0.0	2.0	41.0	0.0	0.0	7.0	0.0	0.0	0.0		
3	42.0	0.0	0.0	5.0	4.0	0.0	0.0	0.0	11.0	3.0	0.0	5.0		
4	11.0	10.0	0.0	0.0	17.0	43.0	0.0	0.0	0.0	0.0	17.0	0.0		
5	60.0	11.0	0.0	0.0	2.0	4.0	0.0	0.0	0.0	0.0	10.0	35.0		
6	20.0	12.0	43.0	0.0	1.0	4.0	0.0	0.0	20.0	0.0	58.0	3.0		
7	4.0	2.0	61.0	45.0	1.0	22.0	17.0	0.0	2.0	8.0	16.0	48.0		
8	0.0	0.0	0.0	0.0	16.0	7.0	0.0	2.0	96.0	0.0	3.0	0.0		
9	0.0	2.0	0.0	10.0	3.0	11.0	0.0	0.0	0.0	2.0	0.0	2.0		
10	9.0	0.0	0.0	32.0	3.0	0.0	0.0	0.0	0.0	4.0	10.0	32.0		
11	10.0	0.0	31.0	0.0	22.0	4.0	0.0	0.0	0.0	8.0	15.0	0.0		
12	0.0	18.0	42.0	4.0	5.0	0.0	9.0	0.0	25.0	33.0	16.0	42.0		
13	15.0	2.0	35.0	0.0	0.0	5.0	32.0	0.0	0.0	9.0	22.0	0.0		
14	0.0	0.0	7.0	5.0	0.0	18.0	41.0	0.0	0.0	11.0	20.0	10.0		
15	20.0	0.0	4.0	3.0	0.0	4.0	3.0	0.0	0.0	20.0	0.0	0.0		
16	0.0	0.0	23.0	0.0	5.0	0.0	0.0	0.0	20.0	0.0	0.0	0.0		
17	50.0	5.0	0.0	10.0	6.0	0.0	0.0	48.0	8.0	0.0	15.0	12.0		
18	0.0	0.0	2.0	0.0	10.0	0.0	0.0	0.0	4.0	15.0	58.0	11.0		
19	0.0	0.0	2.0	0.0	0.0	0.0	0.0	0.0	22.0	5.0	65.0	10.0		
20	0.0	0.0	0.0	0.0	15.0	0.0	0.0	0.0	0.0	0.0	23.0	0.0		
21	0.0	3.0	7.0	9.0	0.0	0.0	0.0	0.0	2.0	10.0	34.0	0.0		
22	0.0	0.0	72.0	0.0	0.0	4.0	0.0	0.0	0.0	10.0	0.0	0.0		
23	0.0	22.0	0.0	5.0	13.0	0.0	20.0	21.0	9.0	0.0	0.0	0.0		
24	0.0	10.0	16.0	35.0	14.0	0.0	0.0	0.0	2.0	0.0	0.0	0.0		
25	0.0	8.0	0.0	22.0	0.0	0.0	2.0	9.0	20.0	20.0	0.0	11.0		
26	0.0	0.0	50.0	0.0	0.0	0.0	8.0	6.0	0.0	60.0	31.0	0.0		
27	0.0	0.0	0.0	3.0	4.0	0.0	18.0	0.0	0.0	0.0	5.0	0.0		
28	21.0	10.0	0.0	0.0	35.0	0.0	0.0	0.0	0.0	14.0	0.0	0.0		
29	0.0		14.0	22.0	0.0	0.0	0.0	15.0	0.0	6.0	0.0	0.0		
30	0.0		0.0	2.0	0.0	0.0	0.0	0.0	0.0	2.0	3.0	0.0		
31	14.0		7.0		7.0		0.0	23.0		0.0		0.0		
Total	307.0	115.0	421.0	212.0	217.0	217.0	150.0	124.0	248.0	256.0	421.0	232.0	Anual 2920.0	
Dias LI.	13	13	17	15	21	13	9	7	14	19	18	13		

Estación: El Pistacho		Dpto: Caldas											Latitud : 5°		4' N	
Año : 2006		Mpio: Manizales											Longitud: 75°		33' W	
Dia	Ene.	Feb.	Mar.	Abr.	May.	Jun.	Jul.	Ago.	Sep.	Oct.	Nov.	Dic.	Altitud: 1582 m			
1	0.0	0.0	12.5	34.0	33.0	62.5	0.0	0.0	39.0	0.0	14.0	0.0				
2	3.0	0.0	0.0	0.0	0.0	12.5	0.0	0.0	0.0	10.0	0.0	0.0				
3	8.0	2.0	0.0	0.0	7.0	0.0	0.0	0.0	0.0	0.0	10.0	0.0				
4	14.0	6.0	0.0	25.5	7.0	0.0	0.0	0.0	7.0	4.0	0.0	27.0				
5	32.0	4.0	0.0	4.0	14.0	37.0	0.0	0.0	0.0	0.0	0.0	17.0				
6	0.0	39.0	0.5	0.0	14.0	10.0	0.0	0.0	0.0	0.0	14.0	0.0				
7	15.0	14.0	0.0	2.0	1.5	27.0	1.0	0.0	0.0	0.0	20.0	65.0				
8	1.0	0.0	11.5	0.0	12.5	31.0	1.0	1.0	15.0	1.0	8.0	0.0				
9	0.0	0.0	5.0	79.0	6.0	26.5	0.0	0.0	0.0	0.0	24.0	0.0				
10	0.0	0.0	0.0	67.5	3.0	6.0	0.0	0.0	0.0	2.0	28.0	79.0				
11	0.0	0.0	2.0	37.0	1.0	0.0	0.0	2.0	1.0	4.0	0.0	0.0				
12	0.0	2.0	13.0	0.0	9.0	2.0	46.0	17.0	0.0	5.0	11.0	14.0				
13	1.0	1.0	43.0	10.0	4.0	0.0	6.0	0.0	0.0	40.0	0.0	0.0				
14	0.0	0.0	39.0	0.0	0.0	2.0	7.0	0.0	0.0	0.0	11.0	15.0				
15	0.0	0.0	2.0	16.0	0.0	10.0	0.0	0.0	4.0	30.0	50.0	0.0				
16	0.0	0.0	2.5	18.0	1.0	0.0	0.0	0.0	0.0	32.0	6.0	47.0				
17	26.0	0.0	60.0	1.0	0.0	4.0	0.0	4.0	3.0	0.0	0.0	11.0				
18	0.0	0.0	12.0	9.0	0.0	3.5	0.0	47.0	15.0	5.0	0.0	0.0				
19	0.0	0.0	14.0	0.0	3.5	0.0	0.0	0.0	0.0	19.0	0.0	20.0				
20	0.0	0.0	0.0	0.0	0.0	0.0	0.0	2.0	11.0	0.0	26.0	8.0				
21	0.0	0.0	0.5	0.0	0.0	0.0	0.0	0.0	0.0	0.0	20.0	14.0				
22	0.0	0.0	0.0	0.0	0.0	0.0	0.0	0.0	3.0	0.0	7.0	0.0				
23	0.0	0.0	53.0	14.0	11.0	0.0	0.0	0.0	0.0	28.0	0.0	0.0				
24	0.0	0.0	0.0	14.0	0.0	15.0	0.0	12.0	9.0	3.0	0.0	0.0				
25	0.0	0.0	0.0	1.5	0.0	0.0	0.0	0.0	0.0	15.0	0.0	0.0				
26	0.0	23.0	22.0	38.0	0.0	0.0	0.0	10.0	39.0	4.0	0.0	0.0				
27	13.0	0.0	3.0	26.5	0.0	11.0	0.0	4.0	0.0	35.0	0.0	19.0				
28	10.5	0.0	22.0	0.0	0.0	4.0	0.0	0.0	0.0	0.0	25.0	0.0				
29	0.0	0.0	43.0	0.0	0.0	0.0	0.0	0.0	0.0	0.0	0.0	0.0				
30	0.0	0.0	27.5	37.0	1.5	0.0	0.0	24.0	0.0	23.0	0.0	0.0				
31	18.5	0.0	0.0	0.0	39.0	0.0	0.0	0.0	0.0	10.0	0.0	0.0				
Total	142.0	91.0	345.0	477.0	168.0	264.0	61.0	123.0	146.0	270.0	274.0	336.0	Anual	2697.0		
Dias LI.	11	8	19	19	17	16	5	10	11	18	15	12				

Estación: Santa Teresita		Dpto: Caldas											Latitud : 5°		4' N	
Año : 2006		Mpio: Manizales											Longitud: 75°		37' W	
Dia	Ene.	Feb.	Mar.	Abr.	May.	Jun.	Jul.	Ago.	Sep.	Oct.	Nov.	Dic.	Altitud: 1172 m			
1	0.0	0.0	0.0	0.0	0.0	0.0	0.0	0.0	0.0	11.0	5.0	0.0				
2	38.0	6.0	0.0	0.0	25.0	45.0	0.0	0.0	0.0	0.0	0.0	20.0				
3	24.0	0.0	0.0	0.0	0.0	0.0	0.0	0.0	0.0	0.0	0.0	0.0				
4	9.0	3.0	8.0	6.0	0.0	45.0	0.0	0.0	0.0	5.0	3.0	10.0				
5	44.0	58.0	0.0	0.0	0.0	0.0	0.0	0.0	0.0	0.0	0.0	0.0				
6	19.0	60.0	55.0	8.0	30.0	7.0	27.0	0.0	0.0	5.0	0.0	18.0				
7	0.0	0.0	0.0	0.0	0.0	5.0	0.0	0.0	0.0	0.0	60.0	0.0				
8	0.0	0.0	37.0	82.0	10.0	0.0	0.0	0.0	100.0	0.0	0.0	55.0				
9	9.0	0.0	8.0	0.0	0.0	46.0	7.0	0.0	0.0	0.0	0.0	1.0				
10	0.0	0.0	3.0	7.0	15.0	0.0	0.0	0.0	0.0	13.0	0.0	0.0				
11	12.0	10.0	0.0	35.0	0.0	5.0	47.0	8.0	0.0	0.0	45.0	35.0				
12	4.0	0.0	51.0	0.0	0.0	0.0	0.0	0.0	56.0	25.0	0.0	14.0				
13	0.0	0.0	45.0	0.0	0.0	0.0	0.0	0.0	0.0	0.0	25.0	0.0				
14	0.0	0.0	31.0	0.0	12.0	61.0	92.0	0.0	5.0	42.0	0.0	9.0				
15	4.0	0.0	0.0	5.0	0.0	0.0	0.0	0.0	10.0	0.0	3.0	0.0				
16	0.0	0.0	0.0	0.0	15.0	0.0	0.0	0.0	0.0	0.0	0.0	0.0				
17	30.0	0.0	0.0	0.0	16.0	0.0	0.0	15.0	20.0	0.0	0.0	0.0				
18	0.0	0.0	0.0	8.0	0.0	0.0	0.0	0.0	0.0	65.0	0.0	3.0				
19	0.0	0.0	0.0	0.0	0.0	0.0	0.0	0.0	31.0	0.0	40.0	7.0				
20	0.0	0.0	0.0	0.0	0.0	0.0	0.0	0.0	0.0	0.0	14.0	14.0				
21	0.0	4.0	13.0	0.0	0.0	0.0	0.0	0.0	0.0	0.0	80.0	0.0				
22	0.0	0.0	0.0	25.0	0.0	0.0	25.0	0.0	29.0	18.0	3.0	0.0				
23	0.0	0.0	12.0	0.0	0.0	0.0	0.0	0.0	30.0	0.0	0.0	0.0				
24	0.0	0.0	0.0	0.0	0.0	0.0	15.0	0.0	0.0	9.0	0.0	0.0				
25	0.0	10.0	0.0	59.0	0.0	0.0	0.0	16.0	0.0	0.0	0.0	0.0				
26	0.0	0.0	8.0	10.0	0.0	0.0	5.0	0.0	18.0	45.0	0.0	16.0				
27	3.0	0.0	0.0	0.0	0.0	0.0	32.0	0.0	0.0	47.0	23.0	3.0				
28	10.0	0.0	0.0	60.0	20.0	0.0	0.0	17.0	0.0	0.0	0.0	0.0				
29	31.0	0.0	0.0	0.0	0.0	0.0	0.0	0.0	0.0	0.0	0.0	0.0				
30	30.0	0.0	21.0	0.0	0.0	0.0	0.0	0.0	0.0	85.0	0.0	0.0				
31	0.0	0.0	7.0	0.0	10.0	0.0	0.0	0.0	0.0	0.0	0.0	0.0				
Total	267.0	151.0	299.0	305.0	153.0	214.0	250.0	56.0	299.0	370.0	301.0	205.0	Anual	2870.0		
Dias LI.	14	7	13	11	9	7	8	4	9	12	11	13				

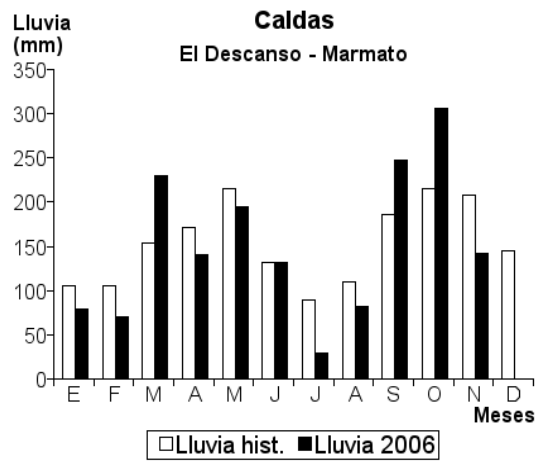
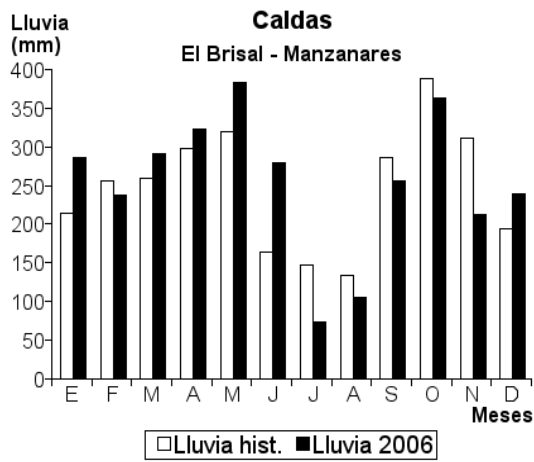
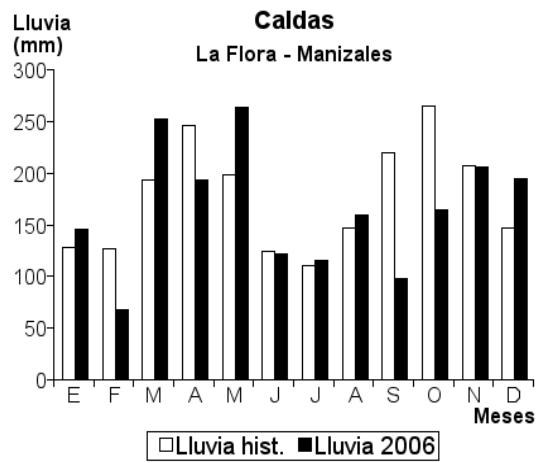
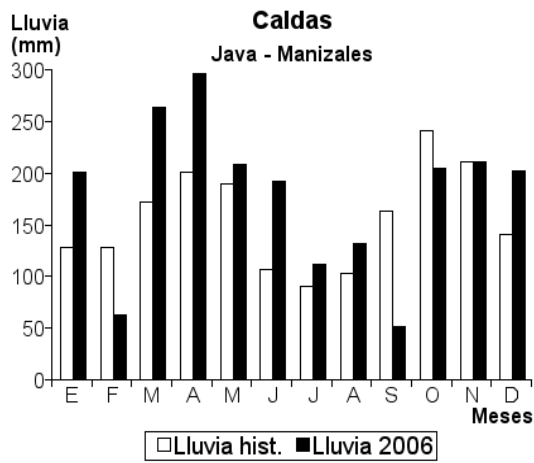


Estación: Java Año : 2006		Dpto: Caldas Mpio: Manizales											Latitud : 5° Longitud: 75° Altitud: 1778	1' N 32' W m
Día	Ene.	Feb.	Mar.	Abr.	May.	Jun.	Jul.	Ago.	Sep.	Oct.	Nov.	Dic.	Anual	
1	0.0	0.0	0.0	17.0	34.0	43.0	0.0	0.0	0.0	1.0	2.0	1.0		
2	41.0	0.0	0.0	0.0	2.0	7.0	0.0	0.0	1.0	2.0	14.0	0.0		
3	4.0	13.0	0.0	1.0	23.0	0.0	13.0	0.0	6.0	0.0	0.0	9.0		
4	21.0	10.0	5.0	8.0	29.0	35.0	0.0	0.0	1.0	0.0	0.0	0.0		
5	45.0	1.0	0.0	2.0	2.0	8.0	0.0	0.0	0.0	0.0	2.0	0.0		
6	26.0	10.0	2.0	0.0	15.0	10.0	0.0	0.0	3.0	0.0	5.0	21.0		
7	6.0	12.0	1.0	9.0	4.0	26.0	0.0	0.0	11.0	0.0	11.0	0.0		
8	0.0	0.0	17.0	2.0	14.0	2.0	0.0	0.0	0.0	0.0	50.0	40.0		
9	0.0	0.0	1.0	6.0	6.0	3.0	0.0	0.0	0.0	4.0	4.0	0.0		
10	0.0	0.0	1.0	33.0	4.0	11.0	0.0	0.0	1.0	0.0	5.0	0.0		
11	6.0	0.0	0.0	19.0	2.0	13.0	0.0	0.0	0.0	7.0	2.0	21.0		
12	0.0	9.0	9.0	33.0	23.0	0.0	2.0	1.0	1.0	38.0	0.0	1.0		
13	0.0	1.0	42.0	0.0	0.0	4.0	0.0	0.0	0.0	51.0	16.0	22.0		
14	0.0	0.0	40.0	0.0	0.0	20.0	30.0	0.0	0.0	10.0	3.0	2.0		
15	0.0	0.0	0.0	6.0	0.0	0.0	0.0	0.0	0.0	20.0	38.0	10.0		
16	0.0	0.0	9.0	7.0	5.0	0.0	6.0	3.0	4.0	3.0	0.0	0.0		
17	6.0	3.0	0.0	2.0	17.0	0.0	11.0	0.0	5.0	5.0	3.0	0.0		
18	0.0	0.0	0.0	11.0	9.0	0.0	0.0	61.0	3.0	10.0	5.0	12.0		
19	0.0	0.0	35.0	0.0	0.0	2.0	0.0	0.0	0.0	0.0	8.0	5.0		
20	0.0	0.0	0.0	0.0	0.0	0.0	0.0	0.0	0.0	0.0	10.0	18.0		
21	0.0	0.0	23.0	0.0	0.0	0.0	0.0	0.0	4.0	0.0	4.0	0.0		
22	0.0	0.0	3.0	5.0	0.0	7.0	0.0	0.0	0.0	8.0	2.0	0.0		
23	0.0	0.0	67.0	12.0	0.0	0.0	11.0	9.0	5.0	0.0	1.0	2.0		
24	0.0	0.0	3.0	16.0	0.0	0.0	0.0	0.0	0.0	0.0	0.0	0.0		
25	0.0	0.0	0.0	9.0	0.0	1.0	1.0	0.0	6.0	6.0	0.0	24.0		
26	0.0	4.0	0.0	11.0	0.0	0.0	9.0	7.0	0.0	1.0	24.0	14.0		
27	19.0	0.0	1.0	13.0	0.0	0.0	26.0	0.0	0.0	24.0	0.0	0.0		
28	11.0	0.0	0.0	8.0	1.0	0.0	2.0	0.0	0.0	0.0	0.0	0.0		
29	0.0	0.0	61.0	5.0	0.0	1.0	25.0	0.0	3.0	2.0	0.0	0.0		
30	12.0	3.0	5.0	0.0	0.0	0.0	0.0	0.0	9.0	0.0	0.0	0.0		
31	4.0	1.0	1.0	13.0	13.0	0.0	0.0	26.0	3.0	3.0	0.0	0.0		
Total	201.0	63.0	263.0	296.0	208.0	192.0	112.0	132.0	51.0	205.0	211.0	202.0	2136.0	Anual
Dias LI.	12	9	18	23	18	15	11	7	13	18	21	15		

Estación: La Flora Año : 2006		Dpto: Caldas Mpio: Manizales											Latitud : 5° Longitud: 75° Altitud: 1581	1' N 34' W m
Día	Ene.	Feb.	Mar.	Abr.	May.	Jun.	Jul.	Ago.	Sep.	Oct.	Nov.	Dic.	Anual	
1	33.0	0.0	0.0	8.0	12.0	10.0	0.0	0.0	10.0	1.0	1.0	10.0		
2	2.0	9.0	0.0	0.0	8.0	8.0	5.0	0.0	12.0	0.0	0.0	0.0		
3	15.0	9.0	0.0	12.0	16.0	11.0	0.0	0.0	0.0	0.0	0.0	12.0		
4	50.0	10.0	0.0	4.0	14.0	7.0	0.0	0.0	0.0	0.0	2.0	8.0		
5	5.0	20.0	0.0	2.0	20.0	6.0	1.0	0.0	1.0	0.0	3.0	0.0		
6	0.0	0.0	10.0	0.0	26.0	21.0	3.0	0.0	15.0	0.0	18.0	21.0		
7	0.0	0.0	8.0	0.0	12.0	4.0	0.0	12.0	0.0	0.0	40.0	0.0		
8	0.0	0.0	9.0	10.0	6.0	3.0	0.0	0.0	0.0	3.0	1.0	35.0		
9	0.0	0.0	4.0	8.0	3.0	1.0	0.0	1.0	1.0	0.0	6.0	3.0		
10	12.0	17.0	6.0	4.0	2.0	3.0	0.0	0.0	1.0	4.0	9.0	0.0		
11	0.0	3.0	10.0	10.0	29.0	0.0	18.0	0.0	1.0	30.0	10.0	20.0		
12	0.0	0.0	30.0	12.0	0.0	3.0	12.0	0.0	10.0	28.0	5.0	3.0		
13	0.0	0.0	10.0	15.0	0.0	39.0	13.0	0.0	0.0	11.0	13.0	17.0		
14	0.0	0.0	22.0	3.0	0.0	0.0	7.0	0.0	1.0	9.0	21.0	22.0		
15	2.0	0.0	8.0	9.0	13.0	2.0	6.0	1.0	5.0	10.0	5.0	0.0		
16	8.0	0.0	3.0	0.0	1.0	0.0	2.0	77.0	7.0	2.0	6.0	0.0		
17	2.0	0.0	6.0	8.0	16.0	0.0	1.0	0.0	3.0	5.0	4.0	15.0		
18	0.0	0.0	7.0	10.0	1.0	0.0	0.0	0.0	1.0	0.0	7.0	7.0		
19	0.0	0.0	11.0	4.0	0.0	0.0	0.0	0.0	0.0	0.0	15.0	12.0		
20	0.0	0.0	2.0	0.0	0.0	0.0	0.0	1.0	4.0	0.0	1.0	0.0		
21	0.0	0.0	50.0	7.0	0.0	3.0	0.0	0.0	3.0	10.0	2.0	0.0		
22	0.0	0.0	20.0	3.0	0.0	0.0	1.0	3.0	2.0	1.0	0.0	0.0		
23	0.0	0.0	18.0	0.0	0.0	0.0	0.0	0.0	6.0	0.0	0.0	0.0		
24	0.0	0.0	0.0	13.0	0.0	0.0	0.0	0.0	0.0	10.0	0.0	5.0		
25	0.0	0.0	0.0	16.0	1.0	0.0	0.0	2.0	0.0	9.0	0.0	4.0		
26	10.0	0.0	0.0	9.0	1.0	1.0	40.0	3.0	0.0	11.0	35.0	0.0		
27	6.0	0.0	0.0	0.0	0.0	0.0	6.0	0.0	0.0	2.0	2.0	0.0		
28	0.0	0.0	8.0	5.0	0.0	0.0	0.0	15.0	0.0	3.0	0.0	0.0		
29	0.0	0.0	0.0	3.0	0.0	0.0	1.0	0.0	0.0	6.0	0.0	0.0		
30	0.0	0.0	10.0	18.0	3.0	0.0	0.0	45.0	15.0	7.0	0.0	0.0		
31	0.0	0.0	0.0	80.0	80.0	0.0	0.0	0.0	2.0	2.0	0.0	0.0		
Total	145.0	68.0	252.0	193.0	264.0	122.0	116.0	160.0	98.0	164.0	206.0	194.0	1982.0	Anual
Dias LI.	11	6	20	23	19	15	14	10	18	20	21	15		

Estación: El Brisal Año : 2006		Dpto: Caldas Mpio: Manzanares											Latitud : 5° Longitud: 75° Altitud: 1390	13' 6' m	N W
Día	Ene.	Feb.	Mar.	Abr.	May.	Jun.	Jul.	Ago.	Sep.	Oct.	Nov.	Dic.	Anual		
1	0.0	10.0	0.0	19.0	0.0	18.0	0.0	0.0	2.0	0.0	16.0	0.0			
2	0.0	4.0	9.0	0.0	10.0	76.0	0.0	0.0	29.0	6.0	0.0	7.0			
3	0.0	34.0	0.0	0.0	64.0	20.0	0.0	0.0	1.0	0.0	0.0	20.0			
4	0.0	27.0	3.0	9.0	0.0	32.0	0.0	0.0	0.0	0.0	0.0	30.0			
5	7.0	2.0	8.0	19.0	58.0	19.0	0.0	0.0	0.0	0.0	13.0	5.0			
6	3.0	36.0	35.0	70.0	21.0	34.0	0.0	0.0	0.0	0.0	0.0	0.0			
7	24.0	34.0	0.0	0.0	38.0	0.0	0.0	0.0	6.0	1.0	0.0	48.0			
8	0.0	0.0	31.0	0.0	44.0	0.0	0.0	0.0	0.0	29.0	16.0	0.0			
9	0.0	0.0	34.0	48.0	84.0	1.0	0.0	0.0	0.0	43.0	11.0	50.0			
10	8.0	0.0	0.0	29.0	0.0	10.0	0.0	0.0	61.0	1.0	0.0	16.0			
11	0.0	24.0	5.0	0.0	0.0	19.0	0.0	0.0	0.0	20.0	0.0	0.0			
12	0.0	29.0	19.0	21.0	10.0	1.0	0.0	0.0	12.0	10.0	18.0	3.0			
13	0.0	8.0	0.0	7.0	0.0	0.0	0.0	0.0	1.0	110.0	5.0	2.0			
14	19.0	0.0	1.0	3.0	0.0	50.0	3.0	3.0	0.0	0.0	9.0	1.0			
15	0.0	0.0	0.0	0.0	0.0	0.0	0.0	0.0	15.0	10.0	15.0	0.0			
16	48.0	0.0	0.0	0.0	21.0	0.0	0.0	0.0	0.0	5.0	0.0	0.0			
17	67.0	0.0	0.0	0.0	9.0	0.0	0.0	29.0	1.0	14.0	0.0	0.0			
18	0.0	0.0	5.0	14.0	24.0	0.0	0.0	5.0	28.0	41.0	15.0	40.0			
19	0.0	0.0	0.0	0.0	0.0	0.0	0.0	0.0	0.0	0.0	20.0	0.0			
20	0.0	0.0	29.0	0.0	0.0	0.0	0.0	0.0	0.0	2.0	20.0	0.0			
21	0.0	9.0	20.0	0.0	0.0	0.0	0.0	0.0	0.0	6.0	0.0	0.0			
22	0.0	0.0	10.0	0.0	0.0	0.0	4.0	0.0	39.0	0.0	7.0	0.0			
23	2.0	0.0	33.0	0.0	0.0	0.0	0.0	7.0	0.0	0.0	7.0	2.0			
24	0.0	0.0	9.0	0.0	0.0	0.0	0.0	4.0	15.0	13.0	1.0	1.0			
25	0.0	6.0	0.0	70.0	0.0	0.0	0.0	15.0	0.0	0.0	0.0	15.0			
26	0.0	15.0	0.0	1.0	0.0	0.0	54.0	2.0	0.0	14.0	10.0	0.0			
27	0.0	0.0	0.0	0.0	0.0	0.0	12.0	0.0	0.0	8.0	10.0	0.0			
28	67.0	0.0	0.0	1.0	0.0	0.0	0.0	0.0	0.0	0.0	20.0	0.0			
29	0.0		21.0	12.0	0.0	0.0	0.0	0.0	0.0	25.0	0.0	0.0			
30	14.0		19.0	0.0	0.0	0.0	0.0	36.0	46.0	6.0	0.0	0.0			
31	28.0		0.0		0.0		0.0	5.0		0.0		0.0			
Total	287.0	238.0	291.0	323.0	383.0	280.0	73.0	106.0	256.0	364.0	213.0	240.0	3054.0		
Dias LI.	11	13	17	14	11	11	4	9	13	19	17	14			

Estación: El Descanso Año : 2006		Dpto: Caldas Mpio: Marmato											Latitud : 5° Longitud: 75° Altitud: 1803	30' 37' m	N W
Día	Ene.	Feb.	Mar.	Abr.	May.	Jun.	Jul.	Ago.	Sep.	Oct.	Nov.	Dic.	Anual		
1	0.0	0.0	0.0	0.0	0.0	0.0	0.0	0.0	0.0	53.0	4.0				
2	0.0	0.0	0.0	0.0	0.0	0.0	0.0	0.0	0.0	0.0	60.0	0.0			
3	15.0	23.0	0.0	0.0	0.0	55.0	0.0	0.0	0.0	12.0	0.0				
4	15.0	0.0	0.0	0.0	0.0	25.0	0.0	0.0	0.0	20.0	0.0				
5	10.0	0.0	0.0	0.0	9.0	7.0	0.0	0.0	0.0	3.0	0.0				
6	9.0	0.0	10.0	0.0	12.0	20.0	2.0	0.0	30.0	1.0	30.0				
7	0.0	22.0	0.0	10.0	25.0	0.0	0.0	0.0	0.0	17.0	15.0				
8	0.0	0.0	20.0	25.0	35.0	15.0	0.0	0.0	0.0	8.0	10.0				
9	0.0	0.0	8.0	0.0	0.0	0.0	0.0	0.0	35.0	20.0	10.0				
10	15.0	0.0	15.0	0.0	0.0	0.0	0.0	0.0	10.0	1.0	12.0				
11	0.0	0.0	0.0	0.0	0.0	0.0	0.0	0.0	20.0	0.0	0.0				
12	0.0	0.0	0.0	0.0	0.0	0.0	0.0	0.0	0.0	0.0	0.0				
13	0.0	0.0	0.0	0.0	0.0	0.0	0.0	0.0	35.0	1.0	8.0				
14	0.0	0.0	0.0	0.0	0.0	0.0	0.0	0.0	15.0	1.0	0.0				
15	0.0	0.0	0.0	0.0	4.0	0.0	0.0	0.0	10.0	80.0	0.0				
16	0.0	0.0	27.0	0.0	0.0	10.0	0.0	2.0	20.0	4.0	0.0				
17	0.0	0.0	30.0	0.0	65.0	0.0	0.0	50.0	0.0	21.0	19.0				
18	0.0	10.0	0.0	0.0	45.0	0.0	0.0	0.0	0.0	0.0	0.0				
19	0.0	0.0	0.0	5.0	0.0	0.0	5.0	0.0	15.0	1.0	10.0				
20	0.0	0.0	80.0	0.0	0.0	0.0	0.0	0.0	0.0	0.0	0.0				
21	0.0	0.0	0.0	0.0	0.0	0.0	0.0	0.0	50.0	0.0	15.0				
22	0.0	0.0	10.0	0.0	0.0	0.0	0.0	0.0	0.0	0.0	0.0				
23	0.0	0.0	0.0	15.0	0.0	0.0	0.0	10.0	0.0	0.0	0.0				
24	0.0	3.0	0.0	0.0	0.0	0.0	0.0	0.0	0.0	0.0	0.0				
25	0.0	10.0	0.0	40.0	0.0	0.0	0.0	0.0	0.0	0.0	9.0				
26	0.0	0.0	0.0	40.0	0.0	0.0	9.0	0.0	0.0	0.0	0.0				
27	0.0	3.0	0.0	0.0	0.0	0.0	10.0	0.0	0.0	3.0	0.0				
28	0.0	0.0	0.0	0.0	0.0	0.0	0.0	10.0	0.0	0.0	0.0				
29	0.0		30.0	0.0	0.0	0.0	4.0	0.0	0.0	0.0	0.0				
30	15.0		0.0	5.0	0.0	0.0	0.0	5.0	7.0	0.0	0.0				
31	0.0		0.0		0.0		0.0	5.0		0.0					
Total	79.0	71.0	230.0	140.0	195.0	132.0	30.0	82.0	247.0	306.0	142.0	142.0	3064.0		
Dias LI.	6	6	9	7	7	6	5	6	11	17	11	11			

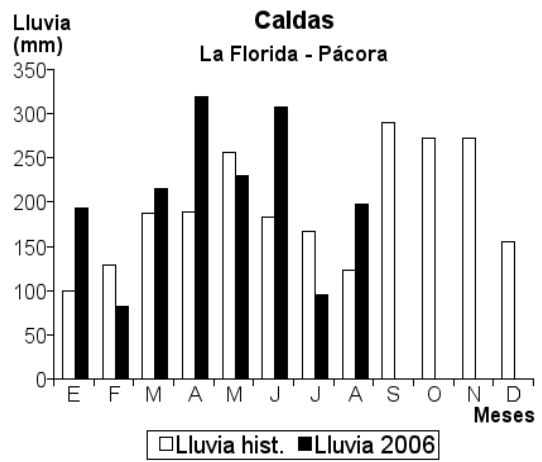
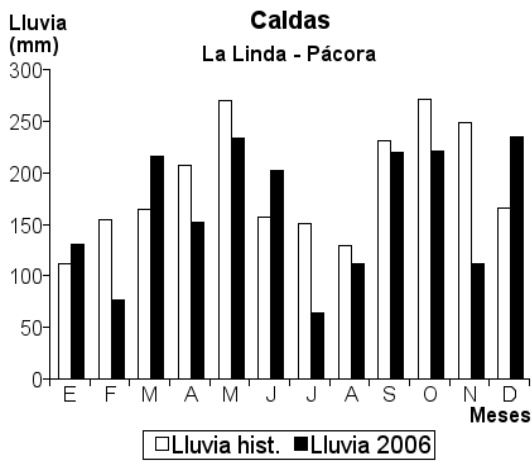
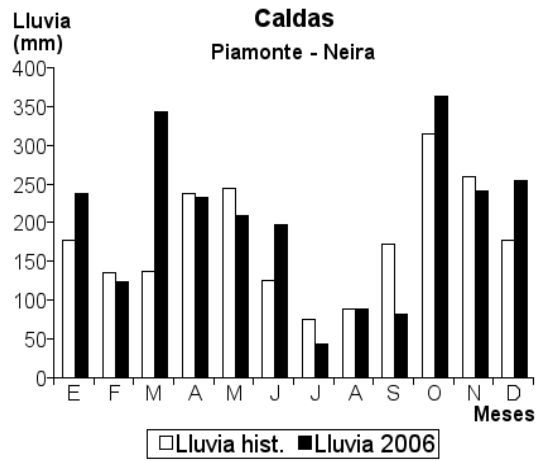
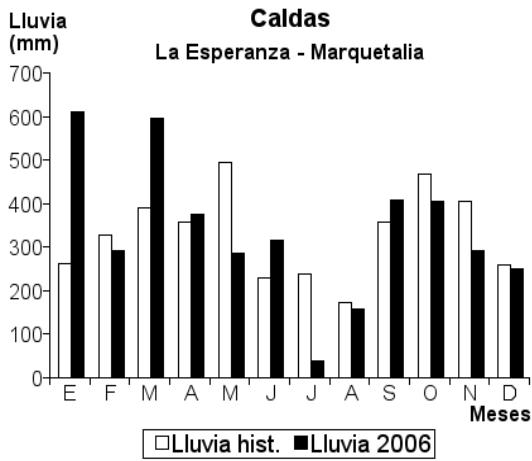


Estación: La Esperanza				Dpto: Caldas				Latitud : 5° 18' N				Año : 2006				Mpio: Marquetalia				Longitud: 75° 5' W				Altitud: 1463 m			
Día	Ene.	Feb.	Mar.	Abr.	May.	Jun.	Jul.	Ago.	Sep.	Oct.	Nov.	Dic.															
1	4.0	14.0	6.0	14.0	6.0	19.0	0.0	0.0	10.0	14.0	3.0	5.0															
2	23.0	4.0	34.0	3.0	0.0	104.0	0.0	0.0	6.0	10.0	8.0	8.0															
3	50.0	32.0	18.0	0.0	85.0	14.0	0.0	0.0	14.0	8.0	1.0	14.0															
4	53.0	34.0	0.0	104.0	2.0	23.0	0.0	0.0	0.0	0.0	0.0	6.0															
5	74.0	18.0	13.0	4.0	7.0	48.0	0.0	0.0	3.0	0.0	0.0	15.0															
6	74.0	48.0	22.0	2.0	18.0	31.0	0.0	0.0	2.0	1.0	4.0	12.0															
7	8.0	14.0	18.0	0.0	23.0	20.0	0.0	0.0	10.0	0.0	17.0	0.0															
8	4.0	0.0	24.0	0.0	18.0	3.0	0.0	0.0	10.0	0.0	8.0	35.0															
9	1.0	0.0	71.0	21.0	14.0	8.0	0.0	1.0	9.0	12.0	23.0	0.0															
10	5.0	0.0	0.0	18.0	12.0	0.0	0.0	0.0	7.0	14.0	6.0	22.0															
11	1.0	10.0	18.0	8.0	8.0	10.0	0.0	0.0	18.0	0.0	14.0	12.0															
12	76.0	34.0	10.0	16.0	0.0	14.0	4.0	0.0	3.0	16.0	6.0	4.0															
13	0.0	10.0	8.0	45.0	0.0	0.0	1.0	0.0	2.0	5.0	18.0	10.0															
14	0.0	0.0	0.0	10.0	0.0	8.0	6.0	25.0	6.0	29.0	23.0	9.0															
15	0.0	0.0	4.0	3.0	0.0	10.0	0.0	0.0	24.0	9.0	44.0	23.0															
16	8.0	0.0	9.0	0.0	4.0	3.0	0.0	0.0	28.0	16.0	8.0	1.0															
17	103.0	0.0	5.0	8.0	0.0	0.0	0.0	32.0	4.0	50.0	1.0	8.0															
18	9.0	4.0	18.0	4.0	14.0	0.0	0.0	0.0	3.0	2.0	4.0	0.0															
19	0.0	10.0	10.0	1.0	50.0	0.0	0.0	14.0	18.0	10.0	0.0	8.0															
20	0.0	0.0	70.0	0.0	2.0	0.0	0.0	0.0	0.0	0.0	43.0	3.0															
21	0.0	3.0	72.0	0.0	0.0	0.0	0.0	0.0	2.0	8.0	18.0	12.0															
22	0.0	0.0	9.0	0.0	0.0	0.0	0.0	0.0	18.0	0.0	0.0	11.0															
23	0.0	2.0	55.0	2.0	12.0	0.0	0.0	2.0	100.0	0.0	6.0	3.0															
24	0.0	18.0	24.0	8.0	0.0	0.0	3.0	0.0	0.0	22.0	1.0	6.0															
25	0.0	11.0	18.0	16.0	6.0	0.0	0.0	53.0	102.0	44.0	6.0	8.0															
26	4.0	23.0	0.0	19.0	2.0	0.0	10.0	14.0	0.0	33.0	3.0	15.0															
27	2.0	4.0	0.0	38.0	0.0	0.0	11.0	0.0	4.0	45.0	2.0	0.0															
28	11.0	0.0	0.0	3.0	1.0	0.0	4.0	0.0	2.0	9.0	0.0	0.0															
29	10.0		2.0	24.0	2.0	0.0	0.0	0.0	0.0	4.0	26.0	0.0															
30	63.0		54.0	4.0	0.0	0.0	0.0	0.0	3.0	35.0	0.0	0.0															
31	28.0		4.0		0.0		0.0	16.0		8.0		0.0															
Total	611.0	293.0	596.0	375.0	286.0	315.0	39.0	157.0	408.0	404.0	293.0	250.0	Anual														
Dias LI.	21	18	25	23	19	14	7	8	25	23	24	23	4027.0														

Estación: Piamonte				Dpto: Caldas				Latitud : 5° 11' N				Año : 2006				Mpio: Neira				Longitud: 75° 31' W				Altitud: 1625 m			
Día	Ene.	Feb.	Mar.	Abr.	May.	Jun.	Jul.	Ago.	Sep.	Oct.	Nov.	Dic.															
1	0.0	6.0	0.0	43.0	69.0	3.0	0.0	0.0	0.0	3.0	17.0	0.0															
2	7.0	0.0	2.0	0.0	0.0	23.0	0.0	0.0	0.0	4.0	12.0	9.0															
3	23.0	10.0	0.0	3.0	18.0	0.0	0.0	0.0	1.0	1.0	12.0	3.0															
4	40.0	5.0	0.0	11.0	22.0	27.0	0.0	0.0	21.0	1.0	2.0	3.0															
5	24.0	8.0	0.0	2.0	0.0	12.0	0.0	0.0	3.0	0.0	0.0	3.0															
6	8.0	14.0	26.0	2.0	1.0	16.0	0.0	0.0	7.0	0.0	15.0	50.0															
7	50.0	2.0	2.0	2.0	3.0	46.0	0.0	0.0	10.0	0.0	33.0	18.0															
8	3.0	0.0	10.0	12.0	7.0	2.0	0.0	0.0	1.0	0.0	6.0	48.0															
9	10.0	0.0	8.0	5.0	4.0	9.0	0.0	0.0	0.0	9.0	7.0	1.0															
10	0.0	0.0	1.0	35.0	2.0	2.0	0.0	0.0	0.0	60.0	0.0	1.0															
11	7.0	0.0	1.0	23.0	1.0	16.0	0.0	0.0	2.0	30.0	2.0	33.0															
12	0.0	15.0	22.0	1.0	0.0	0.0	10.0	0.0	0.0	9.0	3.0	0.0															
13	0.0	0.0	52.0	14.0	0.0	15.0	0.0	0.0	0.0	20.0	11.0	15.0															
14	0.0	0.0	56.0	1.0	0.0	11.0	0.0	0.0	2.0	28.0	10.0	14.0															
15	0.0	0.0	2.0	2.0	0.0	8.0	0.0	0.0	2.0	41.0	45.0	0.0															
16	2.0	0.0	8.0	2.0	40.0	0.0	0.0	0.0	2.0	6.0	0.0	0.0															
17	6.0	0.0	41.0	3.0	15.0	4.0	0.0	50.0	1.0	18.0	0.0	1.0															
18	3.0	0.0	38.0	11.0	7.0	0.0	0.0	3.0	7.0	28.0	4.0	4.0															
19	0.0	0.0	10.0	0.0	6.0	0.0	0.0	7.0	3.0	11.0	8.0	18.0															
20	0.0	0.0	0.0	1.0	0.0	0.0	0.0	0.0	6.0	0.0	24.0	19.0															
21	2.0	8.0	2.0	0.0	6.0	3.0	0.0	0.0	0.0	0.0	2.0	0.0															
22	0.0	0.0	15.0	0.0	0.0	0.0	0.0	0.0	7.0	47.0	3.0	0.0															
23	0.0	0.0	5.0	12.0	0.0	0.0	0.0	1.0	1.0	17.0	0.0	3.0															
24	0.0	30.0	3.0	10.0	1.0	0.0	0.0	0.0	0.0	0.0	0.0	0.0															
25	0.0	20.0	35.0	6.0	0.0	0.0	0.0	7.0	1.0	4.0	20.0	3.0															
26	0.0	0.0	0.0	6.0	0.0	0.0	14.0	8.0	5.0	4.0	0.0	8.0															
27	2.0	6.0	2.0	0.0	1.0	0.0	14.0	0.0	0.0	7.0	5.0	0.0															
28	10.0	0.0	0.0	0.0	7.0	0.0	3.0	0.0	0.0	1.0	0.0	0.0															
29	2.0		0.0	21.0	0.0	0.0	2.0	3.0	0.0	5.0	0.0	0.0															
30	3.0		0.0	4.0	0.0	0.0	0.0	3.0	0.0	6.0	0.0	0.0															
31	35.0		2.0		0.0		0.0	6.0		3.0		0.0															
Total	237.0	124.0	343.0	232.0	210.0	197.0	43.0	88.0	82.0	363.0	241.0	254.0	Anual														
Dias LI.	18	11	22	24	17	15	5	9	18	24	20	19	2414.0														

Estación: La Linda Año : 2006		Dpto: Caldas Mpio: Pácora											Latitud : 5° Longitud: 75° Altitud: 1750	33' N 32' W m
Día	Ene.	Feb.	Mar.	Abr.	May.	Jun.	Jul.	Ago.	Sep.	Oct.	Nov.	Dic.		
1	7.0	3.0	2.0	20.0	18.0	45.0	0.0	0.0	0.0	3.0	0.0	0.0		
2	5.0	0.0	0.0	0.0	2.0	23.0	0.0	0.0	4.0	4.0	2.0	2.0		
3	10.0	0.0	0.0	0.0	2.0	1.0	0.0	0.0	31.0	9.0	0.0	17.0		
4	5.0	15.0	0.0	4.0	7.0	24.0	1.0	0.0	12.0	0.0	1.0	24.0		
5	3.0	8.0	1.0	6.0	14.0	4.0	0.0	0.0	10.0	0.0	0.0	0.0		
6	2.0	13.0	29.0	0.0	8.0	25.0	0.0	0.0	8.0	0.0	20.0	26.0		
7	32.0	8.0	3.0	4.0	30.0	4.0	0.0	0.0	11.0	0.0	5.0	4.0		
8	0.0	5.0	20.0	6.0	42.0	7.0	0.0	0.0	3.0	13.0	7.0	52.0		
9	0.0	0.0	0.0	2.0	7.0	2.0	0.0	0.0	0.0	29.0	13.0	0.0		
10	0.0	0.0	0.0	18.0	0.0	1.0	0.0	7.0	12.0	8.0	8.0	0.0		
11	3.0	0.0	0.0	2.0	0.0	30.0	0.0	0.0	0.0	1.0	0.0	34.0		
12	0.0	5.0	29.0	4.0	0.0	0.0	0.0	2.0	1.0	3.0	1.0	2.0		
13	0.0	4.0	0.0	16.0	0.0	6.0	3.0	0.0	38.0	2.0	0.0	15.0		
14	8.0	0.0	57.0	2.0	0.0	7.0	3.0	4.0	0.0	8.0	4.0	3.0		
15	1.0	0.0	0.0	0.0	6.0	4.0	0.0	6.0	1.0	20.0	0.0	0.0		
16	0.0	0.0	0.0	2.0	14.0	4.0	0.0	0.0	10.0	5.0	0.0	0.0		
17	4.0	0.0	19.0	2.0	6.0	7.0	0.0	37.0	13.0	5.0	6.0	0.0		
18	5.0	0.0	0.0	11.0	7.0	3.0	0.0	0.0	6.0	0.0	10.0	0.0		
19	0.0	0.0	0.0	0.0	23.0	0.0	0.0	0.0	16.0	0.0	0.0	29.0		
20	0.0	0.0	0.0	0.0	8.0	0.0	0.0	0.0	0.0	1.0	0.0	11.0		
21	0.0	0.0	1.0	0.0	0.0	0.0	5.0	0.0	15.0	0.0	3.0	9.0		
22	0.0	0.0	20.0	0.0	0.0	0.0	25.0	0.0	0.0	7.0	0.0	0.0		
23	0.0	0.0	7.0	1.0	0.0	0.0	0.0	0.0	0.0	0.0	1.0	0.0		
24	0.0	0.0	10.0	7.0	0.0	0.0	1.0	28.0	2.0	0.0	0.0	0.0		
25	0.0	2.0	0.0	20.0	0.0	0.0	3.0	8.0	7.0	58.0	0.0	1.0		
26	0.0	12.0	0.0	3.0	29.0	5.0	6.0	9.0	0.0	0.0	2.0	0.0		
27	0.0	2.0	5.0	13.0	0.0	0.0	17.0	0.0	0.0	22.0	0.0	6.0		
28	4.0	0.0	0.0	1.0	7.0	0.0	0.0	0.0	0.0	12.0	26.0	0.0		
29	0.0	0.0	0.0	0.0	3.0	0.0	0.0	2.0	20.0	1.0	0.0	0.0		
30	1.0	0.0	13.0	8.0	1.0	0.0	0.0	9.0	0.0	10.0	3.0	0.0		
31	40.0	0.0	0.0	0.0	0.0	0.0	0.0	0.0	0.0	0.0	0.0	0.0		
Total	130.0	77.0	216.0	152.0	234.0	202.0	64.0	112.0	220.0	221.0	112.0	235.0	Anual 1975.0	
Dias LI.	15	11	14	21	19	18	9	10	19	20	16	15		

Estación: La Florida Año : 2006		Dpto: Caldas Mpio: Pácora											Latitud : 5° Longitud: 75° Altitud: 1657	33' N 29' W m
Día	Ene.	Feb.	Mar.	Abr.	May.	Jun.	Jul.	Ago.	Sep.	Oct.	Nov.	Dic.		
1	13.0	3.0	0.0	8.0	20.0	8.0	0.0	3.0						
2	16.0	11.0	3.0	5.0	30.0	6.0	0.0	2.0						
3	21.0	9.0	17.0	10.0	10.0	10.0	0.0	3.0						
4	18.0	12.0	1.0	23.0	20.0	12.0	2.0	2.0						
5	25.0	1.0	1.0	6.0	13.0	7.0	3.0	5.0						
6	5.0	1.0	35.0	7.0	20.0	8.0	0.0	10.0						
7	9.0	5.0	20.0	2.0	10.0	5.0	0.0	8.0						
8	26.0	3.0	0.0	1.0	15.0	10.0	3.0	2.0						
9	0.0	0.0	2.0	32.0	5.0	9.0	2.0	5.0						
10	5.0	0.0	3.0	4.0	7.0	15.0	0.0	3.0						
11	12.0	0.0	5.0	11.0	8.0	120.0	0.0	20.0						
12	9.0	7.0	11.0	15.0	3.0	13.0	5.0	3.0						
13	3.0	0.0	17.0	3.0	11.0	9.0	0.0	2.0						
14	1.0	0.0	19.0	5.0	5.0	13.0	0.0	10.0						
15	0.0	2.0	0.0	13.0	1.0	10.0	0.0	5.0						
16	0.0	1.0	0.0	9.0	0.0	5.0	0.0	10.0						
17	0.0	0.0	0.0	22.0	0.0	15.0	0.0	5.0						
18	0.0	0.0	3.0	18.0	3.0	1.0	0.0	2.0						
19	0.0	0.0	2.0	10.0	2.0	1.0	0.0	20.0						
20	0.0	0.0	10.0	15.0	1.0	0.0	0.0	3.0						
21	0.0	8.0	5.0	5.0	0.0	10.0	3.0	5.0						
22	0.0	0.0	20.0	20.0	10.0	0.0	2.0	10.0						
23	0.0	10.0	10.0	5.0	2.0	0.0	10.0	20.0						
24	0.0	0.0	3.0	5.0	7.0	10.0	20.0	5.0						
25	0.0	9.0	2.0	3.0	3.0	0.0	3.0	10.0						
26	0.0	0.0	5.0	2.0	0.0	10.0	2.0	5.0						
27	0.0	0.0	10.0	30.0	0.0	0.0	15.0	3.0						
28	22.0	0.0	10.0	5.0	9.0	0.0	5.0	2.0						
29	7.0	0.0	0.0	5.0	0.0	0.0	3.0	10.0						
30	0.0	0.0	0.0	20.0	5.0	0.0	2.0	5.0						
31	2.0	0.0	2.0	0.0	10.0	0.0	15.0	0.0						
Total	194.0	82.0	216.0	319.0	230.0	307.0	95.0	198.0					Anual	
Dias LI.	16	14	24	30	25	22	16	30						

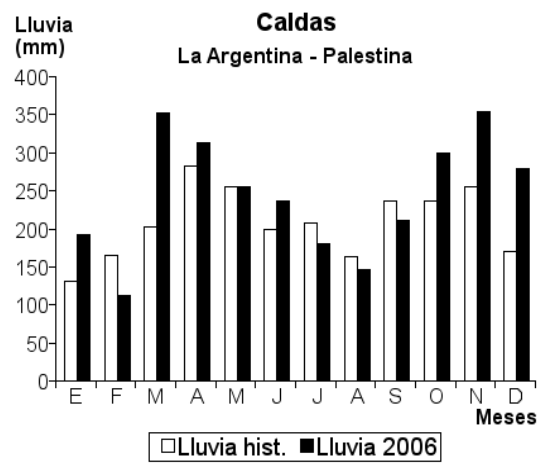
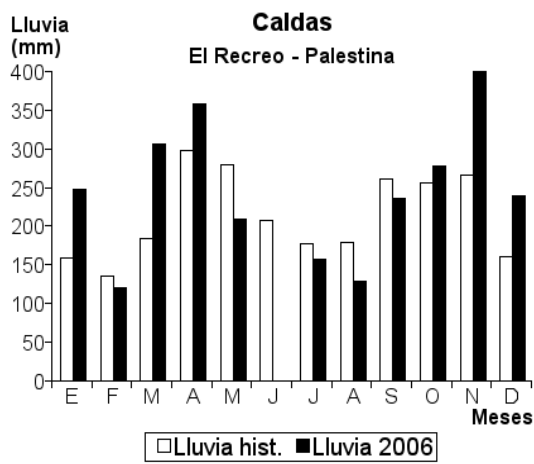
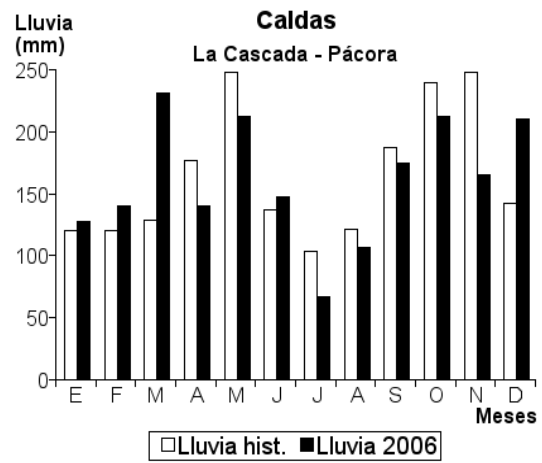
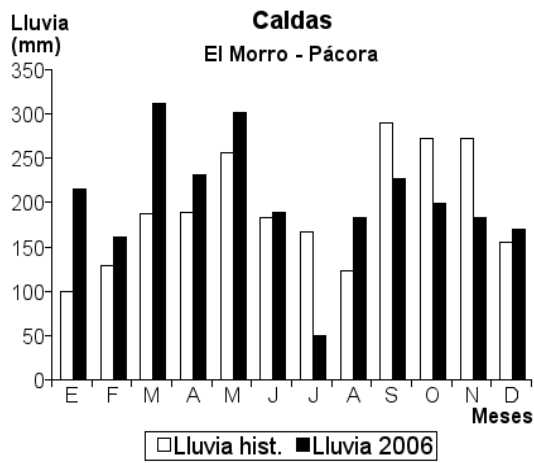


Estación: El Morro Año : 2006		Dpto: Caldas Mpio: Pácora											Latitud : 5° Longitud: 75° Altitud: 1741	28' 29' m	N W
Día	Ene.	Feb.	Mar.	Abr.	May.	Jun.	Jul.	Ago.	Sep.	Oct.	Nov.	Dic.			
1	0.0	10.0	0.0	5.0	31.0	30.0	0.0	0.0	0.0	1.0	8.0	0.0			
2	20.0	0.0	0.0	1.0	14.0	25.0	0.0	0.0	0.0	0.0	1.0	0.0			
3	10.0	45.0	0.0	2.0	4.0	0.0	0.0	0.0	5.0	3.0	0.0	2.0			
4	40.0	5.0	0.0	30.0	20.0	27.0	0.0	0.0	3.0	1.0	0.0	0.0			
5	20.0	1.0	0.0	4.0	40.0	9.0	0.0	0.0	3.0	0.0	9.0	25.0			
6	20.0	0.0	18.0	0.0	0.0	15.0	0.0	0.0	6.0	0.0	3.0	13.0			
7	29.0	10.0	3.0	3.0	30.0	0.0	0.0	0.0	20.0	0.0	13.0	5.0			
8	1.0	1.0	43.0	0.0	13.0	1.0	0.0	4.0	7.0	1.0	9.0	1.0			
9	0.0	0.0	16.0	2.0	10.0	5.0	0.0	1.0	0.0	10.0	14.0	0.0			
10	1.0	0.0	1.0	1.0	1.0	3.0	0.0	6.0	5.0	8.0	1.0	47.0			
11	0.0	0.0	0.0	22.0	0.0	35.0	0.0	13.0	0.0	3.0	35.0	20.0			
12	0.0	51.0	45.0	2.0	15.0	5.0	0.0	0.0	1.0	1.0	6.0	1.0			
13	9.0	0.0	32.0	30.0	0.0	0.0	0.0	0.0	6.0	8.0	9.0	2.0			
14	0.0	0.0	40.0	3.0	0.0	12.0	6.0	1.0	35.0	18.0	16.0	14.0			
15	15.0	0.0	0.0	0.0	0.0	7.0	0.0	20.0	25.0	28.0	3.0	5.0			
16	8.0	0.0	2.0	6.0	24.0	0.0	1.0	0.0	2.0	8.0	1.0	0.0			
17	4.0	0.0	19.0	0.0	0.0	1.0	0.0	25.0	9.0	0.0	2.0	0.0			
18	9.0	0.0	4.0	50.0	60.0	5.0	0.0	0.0	10.0	8.0	7.0	0.0			
19	0.0	0.0	6.0	2.0	3.0	8.0	0.0	12.0	19.0	0.0	3.0	10.0			
20	0.0	0.0	7.0	0.0	26.0	0.0	0.0	1.0	11.0	0.0	6.0	15.0			
21	0.0	0.0	1.0	0.0	1.0	0.0	1.0	0.0	28.0	5.0	7.0	6.0			
22	0.0	0.0	40.0	0.0	0.0	0.0	0.0	0.0	0.0	10.0	3.0	0.0			
23	0.0	0.0	11.0	1.0	0.0	0.0	11.0	28.0	1.0	38.0	2.0	1.0			
24	0.0	0.0	2.0	19.0	0.0	0.0	0.0	0.0	1.0	3.0	1.0	0.0			
25	0.0	25.0	0.0	22.0	8.0	1.0	6.0	0.0	10.0	8.0	1.0	0.0			
26	0.0	3.0	0.0	1.0	0.0	0.0	10.0	30.0	0.0	0.0	2.0	2.0			
27	0.0	10.0	2.0	0.0	1.0	0.0	0.0	5.0	0.0	14.0	20.0	1.0			
28	15.0	0.0	0.0	0.0	0.0	0.0	15.0	1.0	3.0	10.0	1.0	0.0			
29	0.0	0.0	15.0	22.0	0.0	0.0	0.0	6.0	10.0	0.0	0.0	0.0			
30	0.0	0.0	5.0	4.0	0.0	0.0	0.0	0.0	7.0	3.0	0.0	0.0			
31	15.0	0.0	0.0	0.0	0.0	0.0	0.0	30.0	0.0	10.0	0.0	0.0			
Total	216.0	161.0	312.0	232.0	301.0	189.0	50.0	183.0	227.0	199.0	183.0	170.0	Anual 2423.0		
Dias LI.	15	10	20	21	17	16	7	15	23	22	26	17			

Estación: La Cascada Año : 2006		Dpto: Caldas Mpio: Pácora											Latitud : 5° Longitud: 75° Altitud: 1600	28' 33' m	N W
Día	Ene.	Feb.	Mar.	Abr.	May.	Jun.	Jul.	Ago.	Sep.	Oct.	Nov.	Dic.			
1	0.0	0.0	0.0	10.0	27.0	25.0	0.0	0.0	0.0	0.0	5.0	0.0			
2	37.0	17.0	0.0	2.0	22.0	18.0	0.0	0.0	2.0	0.0	0.0	0.0			
3	19.0	25.0	0.0	3.0	19.0	0.0	0.0	0.0	0.0	0.0	0.0	10.0			
4	10.0	7.0	0.0	0.0	34.0	23.0	0.0	0.0	0.0	0.0	0.0	0.0			
5	19.0	5.0	0.0	0.0	0.0	17.0	0.0	0.0	10.0	0.0	0.0	0.0			
6	1.0	9.0	28.0	9.0	0.0	9.0	0.0	0.0	15.0	0.0	22.0	20.0			
7	6.0	12.0	23.0	0.0	10.0	15.0	0.0	0.0	7.0	0.0	9.0	16.0			
8	0.0	15.0	0.0	0.0	18.0	5.0	0.0	0.0	0.0	0.0	5.0	28.0			
9	0.0	0.0	20.0	0.0	6.0	0.0	0.0	6.0	0.0	7.0	13.0	32.0			
10	13.0	0.0	0.0	10.0	1.0	3.0	0.0	0.0	0.0	5.0	17.0	7.0			
11	0.0	39.0	3.0	18.0	0.0	9.0	0.0	0.0	0.0	13.0	7.0	5.0			
12	0.0	0.0	17.0	0.0	0.0	7.0	0.0	0.0	10.0	9.0	0.0	15.0			
13	0.0	0.0	48.0	13.0	0.0	10.0	0.0	0.0	5.0	7.0	15.0	28.0			
14	13.0	0.0	11.0	0.0	0.0	0.0	0.0	9.0	11.0	25.0	8.0	14.0			
15	0.0	0.0	0.0	0.0	0.0	0.0	0.0	0.0	15.0	19.0	4.0	0.0			
16	0.0	0.0	1.0	5.0	24.0	0.0	0.0	35.0	6.0	8.0	0.0	3.0			
17	5.0	0.0	33.0	19.0	28.0	0.0	0.0	0.0	10.0	6.0	7.0	5.0			
18	0.0	0.0	3.0	0.0	23.0	6.0	0.0	0.0	5.0	0.0	10.0	0.0			
19	0.0	0.0	8.0	0.0	0.0	0.0	0.0	0.0	34.0	0.0	0.0	7.0			
20	0.0	0.0	0.0	0.0	0.0	0.0	0.0	0.0	11.0	0.0	7.0	18.0			
21	0.0	0.0	0.0	0.0	0.0	0.0	19.0	0.0	19.0	0.0	5.0	2.0			
22	0.0	0.0	0.0	0.0	0.0	0.0	0.0	0.0	0.0	11.0	0.0	0.0			
23	0.0	0.0	23.0	0.0	0.0	0.0	0.0	5.0	0.0	0.0	0.0	0.0			
24	0.0	0.0	0.0	10.0	0.0	0.0	5.0	0.0	2.0	10.0	0.0	0.0			
25	0.0	11.0	0.0	0.0	0.0	0.0	13.0	0.0	8.0	15.0	0.0	0.0			
26	0.0	0.0	0.0	15.0	0.0	0.0	21.0	25.0	0.0	9.0	0.0	0.0			
27	0.0	0.0	6.0	9.0	0.0	0.0	0.0	4.0	0.0	18.0	26.0	0.0			
28	5.0	0.0	0.0	5.0	0.0	0.0	0.0	17.0	0.0	25.0	0.0	0.0			
29	0.0	0.0	0.0	7.0	0.0	0.0	0.0	5.0	0.0	12.0	5.0	0.0			
30	0.0	0.0	7.0	5.0	0.0	0.0	0.0	0.0	5.0	13.0	0.0	0.0			
31	0.0	0.0	0.0	0.0	0.0	0.0	0.0	10.0	0.0	0.0	0.0	0.0			
Total	128.0	140.0	231.0	140.0	212.0	147.0	67.0	107.0	175.0	212.0	165.0	210.0	Anual 1934.0		
Dias LI.	10	9	14	15	11	12	5	8	17	17	16	15			

Estación: El Recreo Año : 2006		Dpto: Caldas Mpio: Palestina											Latitud : 5° Longitud: 75° Altitud: 1430	2' 39' m	N W
Día	Ene.	Feb.	Mar.	Abr.	May.	Jun.	Jul.	Ago.	Sep.	Oct.	Nov.	Dic.	Anual		
1	0.0	0.0	0.0	14.0	7.0		0.0	0.0	0.0	2.0	4.0	1.0			
2	66.0	0.0	0.0	0.0	4.0		0.0	0.0	69.0	0.0	6.0	0.0			
3	40.0	2.0	0.0	2.0	8.0		2.0	0.0	21.0	4.0	3.0	2.0			
4	19.0	14.0	0.0	0.0	13.0		1.0	0.0	1.0	0.0	13.0	8.0			
5	21.0	15.0	0.0	0.0	1.0		0.0	0.0	0.0	0.0	22.0	0.0			
6	15.0	48.0	53.0	18.0	10.0		0.0	0.0	2.0	0.0	15.0	42.0			
7	14.0	0.0	2.0	0.0	12.0		11.0	0.0	12.0	0.0	48.0	0.0			
8	0.0	0.0	32.0	95.0	21.0		0.0	16.0	1.0	0.0	36.0	42.0			
9	0.0	0.0	4.0	2.0	3.0		0.0	0.0	0.0	7.0	1.0	0.0			
10	0.0	0.0	1.0	23.0	2.0		0.0	7.0	0.0	3.0	8.0	3.0			
11	0.0	0.0	3.0	18.0	19.0		0.0	0.0	11.0	0.0	4.0	39.0			
12	0.0	2.0	31.0	0.0	1.0		0.0	0.0	9.0	2.0	1.0	19.0			
13	0.0	1.0	32.0	2.0	0.0		12.0	0.0	2.0	35.0	44.0	14.0			
14	0.0	0.0	16.0	1.0	0.0		58.0	0.0	9.0	19.0	27.0	3.0			
15	11.0	0.0	1.0	0.0	2.0		0.0	0.0	2.0	18.0	2.0	2.0			
16	17.0	0.0	14.0	1.0	9.0		2.0	4.0	3.0	0.0	0.0	0.0			
17	11.0	3.0	3.0	3.0	0.0		1.0	52.0	15.0	2.0	0.0	1.0			
18	0.0	0.0	7.0	4.0	22.0		0.0	0.0	1.0	0.0	4.0	1.0			
19	0.0	0.0	10.0	0.0	0.0		0.0	0.0	33.0	0.0	22.0	31.0			
20	0.0	0.0	10.0	1.0	0.0		0.0	0.0	0.0	0.0	68.0	14.0			
21	0.0	0.0	14.0	0.0	20.0		1.0	3.0	1.0	0.0	3.0	0.0			
22	0.0	0.0	1.0	7.0	1.0		0.0	13.0	0.0	17.0	32.0	0.0			
23	1.0	0.0	48.0	12.0	0.0		1.0	0.0	0.0	1.0	2.0	0.0			
24	0.0	0.0	3.0	135.0	0.0		16.0	0.0	2.0	2.0	18.0	5.0			
25	0.0	34.0	0.0	17.0	1.0		12.0	0.0	18.0	26.0	12.0	10.0			
26	0.0	0.0	6.0	0.0	18.0		11.0	2.0	0.0	15.0	0.0	3.0			
27	0.0	1.0	1.0	0.0	22.0		0.0	10.0	0.0	50.0	5.0	0.0			
28	20.0	0.0	0.0	0.0	12.0		3.0	0.0	4.0	30.0	0.0	0.0			
29	10.0		0.0	1.0	0.0		0.0	3.0	0.0	20.0	0.0	0.0			
30	2.0		15.0	2.0	1.0		27.0	0.0	20.0	18.0	0.0	0.0			
31	0.0		0.0		0.0		0.0	19.0		6.0		0.0			
Total	247.0	120.0	307.0	358.0	209.0		158.0	129.0	236.0	277.0	400.0	240.0			
Dias LI.	13	9	22	19	22		14	10	20	19	24	18			

Estación: La Argentina Año : 2006		Dpto: Caldas Mpio: Palestina											Latitud : 5° Longitud: 75° Altitud: 1354	2' 41' m	N W
Día	Ene.	Feb.	Mar.	Abr.	May.	Jun.	Jul.	Ago.	Sep.	Oct.	Nov.	Dic.	Anual		
1	30.0	3.0	0.0	13.0	5.0	45.0	0.0	0.0	0.0	16.0	0.0	0.0			
2	22.0	0.0	5.0	0.0	2.0	0.0	0.0	0.0	22.0	0.0	0.0	0.0			
3	41.0	56.0	0.0	5.0	5.0	10.0	0.0	0.0	26.0	0.0	0.0	0.0			
4	0.0	0.0	0.0	0.0	30.0	40.0	0.0	0.0	0.0	6.0	37.0	7.0			
5	24.0	0.0	4.0	0.0	3.0	16.0	0.0	0.0	0.0	0.0	0.0	0.0			
6	10.0	12.0	53.0	22.0	2.0	15.0	0.0	0.0	0.0	0.0	16.0	46.0			
7	4.0	0.0	0.0	5.0	8.0	13.0	0.0	0.0	5.0	0.0	63.0	0.0			
8	0.0	0.0	28.0	66.0	32.0	0.0	0.0	9.0	25.0	0.0	18.0	31.0			
9	8.0	0.0	0.0	0.0	2.0	8.0	0.0	0.0	0.0	3.0	0.0	0.0			
10	0.0	3.0	6.0	13.0	40.0	7.0	0.0	32.0	7.0	13.0	0.0	0.0			
11	0.0	0.0	9.0	16.0	4.0	0.0	0.0	0.0	20.0	0.0	11.0	48.0			
12	0.0	0.0	33.0	0.0	2.0	0.0	0.0	0.0	3.0	50.0	0.0	0.0			
13	0.0	0.0	39.0	0.0	0.0	0.0	18.0	0.0	0.0	36.0	28.0	23.0			
14	0.0	0.0	23.0	4.0	1.0	35.0	48.0	0.0	4.0	7.0	0.0	12.0			
15	10.0	0.0	0.0	8.0	0.0	6.0	3.0	4.0	13.0	0.0	13.0	0.0			
16	0.0	10.0	37.0	0.0	8.0	0.0	4.0	3.0	7.0	0.0	0.0	13.0			
17	8.0	15.0	9.0	1.0	0.0	4.0	3.0	44.0	3.0	10.0	0.0	9.0			
18	0.0	0.0	0.0	6.0	43.0	14.0	0.0	0.0	4.0	3.0	0.0	0.0			
19	0.0	0.0	0.0	2.0	3.0	3.0	0.0	0.0	50.0	0.0	10.0	70.0			
20	0.0	0.0	0.0	0.0	9.0	0.0	0.0	0.0	0.0	0.0	48.0	0.0			
21	0.0	0.0	11.0	0.0	2.0	0.0	10.0	8.0	0.0	0.0	4.0	0.0			
22	4.0	0.0	2.0	19.0	9.0	0.0	0.0	10.0	3.0	15.0	44.0	0.0			
23	0.0	0.0	56.0	0.0	0.0	0.0	12.0	0.0	0.0	5.0	11.0	0.0			
24	0.0	0.0	0.0	103.0	0.0	6.0	0.0	0.0	0.0	7.0	10.0	0.0			
25	0.0	13.0	3.0	9.0	0.0	14.0	15.0	0.0	19.0	26.0	0.0	0.0			
26	0.0	0.0	5.0	0.0	0.0	0.0	0.0	0.0	0.0	5.0	0.0	11.0			
27	14.0	0.0	0.0	3.0	4.0	0.0	49.0	0.0	0.0	66.0	40.0	0.0			
28	0.0	0.0	0.0	0.0	10.0	0.0	0.0	0.0	0.0	0.0	0.0	0.0			
29	0.0		6.0	19.0	9.0	0.0	12.0	0.0	0.0	26.0	0.0	0.0			
30	11.0		24.0	0.0	0.0	0.0	7.0	0.0	0.0	12.0	4.0	0.0			
31	7.0		0.0		22.0		0.0	37.0		0.0		0.0			
Total	193.0	112.0	353.0	314.0	255.0	236.0	181.0	147.0	211.0	299.0	354.0	280.0			
Dias LI.	13	7	18	17	23	15	11	8	15	16	15	11			

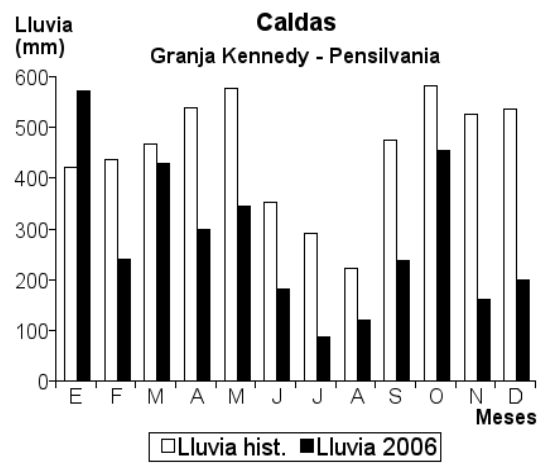
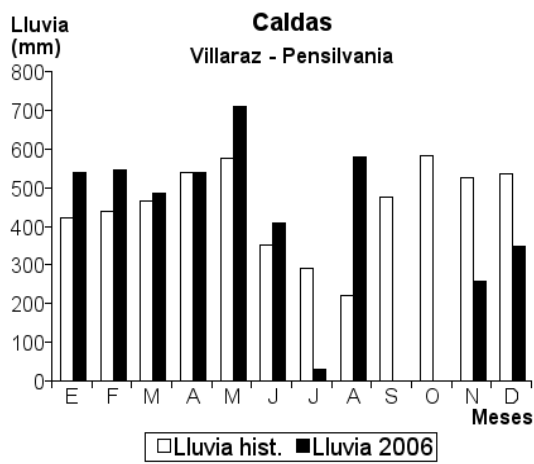
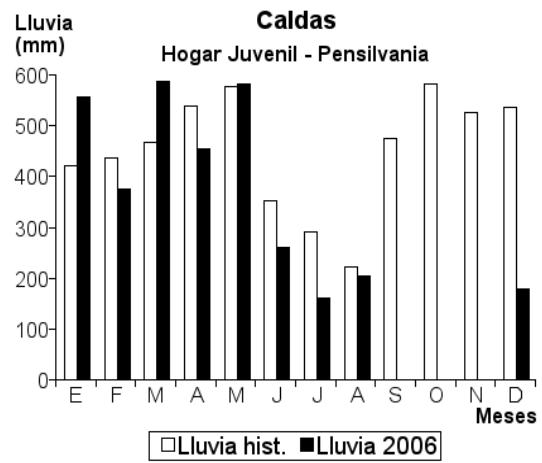
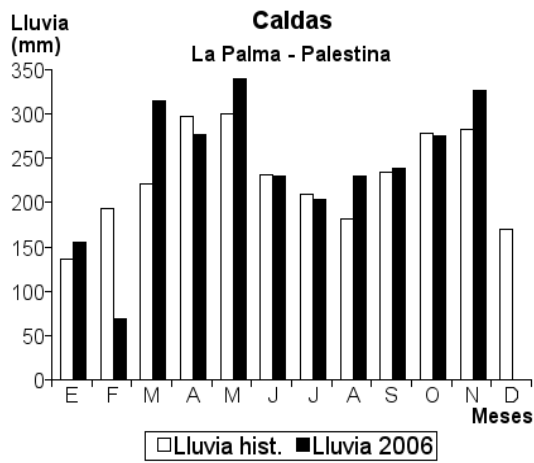


Estación: La Palma Año : 2006		Dpto: Caldas Mpio: Palestina										Latitud : 5° Longitud: 75° Altitud: 1165	1' N 41' W m
Dia	Ene.	Feb.	Mar.	Abr.	May.	Jun.	Jul.	Ago.	Sep.	Oct.	Nov.	Dic.	
1	18.0	0.0	0.0	1.0	1.0	12.0	0.0	0.0	36.0	0.0	0.0		
2	28.0	15.0	0.0	3.0	24.0	5.0	0.0	0.0	27.0	4.0	0.0		
3	22.0	20.0	0.0	4.0	19.0	38.0	0.0	0.0	0.0	0.0	17.0		
4	12.0	1.0	0.0	1.0	1.0	11.0	0.0	0.0	0.0	1.0	6.0		
5	2.0	0.0	16.0	12.0	0.0	0.0	0.0	0.0	2.0	0.0	10.0		
6	2.0	2.0	15.0	43.0	4.0	13.0	0.0	6.0	12.0	0.0	31.0		
7	16.0	9.0	40.0	0.0	44.0	5.0	0.0	0.0	0.0	0.0	25.0		
8	0.0	0.0	23.0	0.0	2.0	16.0	0.0	27.0	0.0	1.0	2.0		
9	5.0	0.0	13.0	10.0	3.0	4.0	1.0	21.0	2.0	4.0	0.0		
10	0.0	0.0	2.0	14.0	41.0	17.0	0.0	0.0	45.0	8.0	15.0		
11	0.0	6.0	34.0	0.0	0.0	0.0	0.0	0.0	0.0	44.0	20.0		
12	0.0	0.0	31.0	2.0	2.0	1.0	7.0	0.0	4.0	1.0	22.0		
13	0.0	0.0	18.0	0.0	9.0	35.0	36.0	3.0	0.0	14.0	22.0		
14	7.0	0.0	8.0	9.0	8.0	8.0	0.0	0.0	20.0	0.0	14.0		
15	0.0	0.0	4.0	12.0	10.0	0.0	7.0	43.0	4.0	4.0	12.0		
16	4.0	12.0	9.0	5.0	0.0	4.0	0.0	0.0	2.0	2.0	3.0		
17	1.0	0.0	6.0	5.0	40.0	0.0	31.0	0.0	3.0	0.0	1.0		
18	0.0	0.0	4.0	0.0	0.0	58.0	0.0	0.0	45.0	0.0	0.0		
19	0.0	0.0	0.0	0.0	3.0	0.0	0.0	1.0	0.0	0.0	45.0		
20	0.0	0.0	12.0	2.0	11.0	0.0	8.0	0.0	0.0	0.0	0.0		
21	2.0	0.0	0.0	14.0	1.0	0.0	4.0	34.0	1.0	17.0	0.5		
22	1.0	0.0	43.0	7.0	0.0	0.5	12.0	36.0	0.0	4.0	52.0		
23	0.0	0.0	3.0	79.0	0.0	1.0	15.0	0.0	14.0	0.0	0.0		
24	0.0	0.0	2.0	2.0	0.0	0.0	27.0	0.0	0.0	18.0	1.0		
25	3.0	4.0	4.0	10.0	0.0	0.0	22.0	0.0	0.0	11.0	16.0		
26	0.0	0.0	0.0	0.0	28.0	2.0	32.0	24.0	0.0	77.0	10.0		
27	23.0	0.0	0.0	1.0	5.0	0.0	1.0	0.0	0.0	0.0	0.5		
28	0.0	0.0	2.0	10.0	0.0	0.0	0.0	0.0	0.0	23.0	1.0		
29	4.0		4.0	25.0	14.0	0.0	0.0	35.0	0.0	7.0	0.0		
30	4.0		22.0	6.0	5.0	0.0	0.0	0.0	21.0	1.0	0.0		
31	1.0		0.0		65.0		0.0	0.0		35.0			
Total	155.0	69.0	315.0	277.0	340.0	230.5	203.0	230.0	238.0	276.0	326.0		Anual
Dias LI.	18	8	22	23	22	17	13	10	15	19	22		

Estación: Hogar Juvenil Año : 2006		Dpto: Caldas Mpio: Pensilvania										Latitud : 5° Longitud: 75° Altitud: 1560	30' N 11' W m
Dia	Ene.	Feb.	Mar.	Abr.	May.	Jun.	Jul.	Ago.	Sep.	Oct.	Nov.	Dic.	
1	20.0	27.0	0.0	22.0	25.0	16.0	0.0	0.0				30.0	
2	25.0	0.0	12.0	27.0	27.0	25.0	0.0	0.0				0.0	
3	30.0	19.0	0.0	0.0	19.0	42.0	0.0	0.0				0.0	
4	40.0	6.0	15.0	6.0	31.0	38.0	0.0	0.0				18.0	
5	53.0	22.0	19.0	12.0	37.0	23.0	0.0	0.0				0.0	
6	40.0	0.0	42.0	6.0	32.0	21.0	0.0	0.0				0.0	
7	43.0	29.0	26.0	17.0	66.0	19.0	0.0	0.0				0.0	
8	41.0	0.0	29.0	2.0	43.0	29.0	0.0	0.0				16.0	
9	30.0	15.0	34.0	29.0	99.0	21.0	0.0	0.0				0.0	
10	22.0	23.0	0.0	58.0	0.0	6.0	0.0	6.0				0.0	
11	6.0	38.0	0.0	19.0	15.0	11.0	0.0	15.0				0.0	
12	0.0	17.0	7.0	11.0	0.0	0.0	0.0	7.0				28.0	
13	0.0	0.0	0.0	18.0	0.0	10.0	0.0	0.0				0.0	
14	35.0	17.0	58.0	35.0	0.0	0.0	84.0	43.0				6.0	
15	17.0	0.0	29.0	17.0	0.0	0.0	0.0	28.0				36.0	
16	15.0	32.0	46.0	12.0	46.0	0.0	0.0	0.0				0.0	
17	36.0	26.0	15.0	0.0	35.0	0.0	0.0	0.0				0.0	
18	0.0	17.0	5.0	33.0	65.0	0.0	0.0	7.0				0.0	
19	10.0	0.0	29.0	0.0	7.0	0.0	0.0	0.0				7.0	
20	43.0	0.0	18.0	0.0	6.0	0.0	0.0	2.0				0.0	
21	21.0	12.0	52.0	0.0	0.0	0.0	21.0	0.0				10.0	
22	0.0	0.0	9.0	0.0	0.0	0.0	5.0	32.0				0.0	
23	7.0	0.0	61.0	1.0	0.0	0.0	0.0	0.0				0.0	
24	0.0	19.0	0.0	15.0	0.0	0.0	0.0	36.0				6.0	
25	0.0	29.0	10.0	56.0	6.0	0.0	28.0	29.0				0.0	
26	10.0	28.0	40.0	15.0	0.0	0.0	16.0	0.0				19.0	
27	6.0	0.0	0.0	7.0	0.0	0.0	7.0	0.0				0.0	
28	0.0	0.0	0.0	17.0	0.0	0.0	0.0	0.0				0.0	
29	0.0		15.0	10.0	1.0	0.0	0.0	0.0				0.0	
30	7.0		0.0	10.0	2.0	0.0	0.0	0.0				0.0	
31	0.0		15.0		21.0		0.0	0.0				2.0	
Total	557.0	376.0	586.0	455.0	583.0	261.0	161.0	205.0				178.0	Anual
Dias LI.	22	17	22	24	19	12	6	10				11	

Estación: Villaraz Año : 2006		Dpto: Caldas Mpio: Pensilvania											Latitud : 5° Longitud: 75° Altitud: 1650	23' 4' m	N W
Dia	Ene.	Feb.	Mar.	Abr.	May.	Jun.	Jul.	Ago.	Sep.	Oct.	Nov.	Dic.	Anual		
1	0.0	9.0	29.0	12.0	23.0	8.0	0.0	35.0			7.0	0.0			
2	34.0	0.0	43.0	56.0	10.0	19.0	0.0	0.0			5.0	0.0			
3	69.0	5.0	15.0	13.0	25.0	35.0	0.0	63.0			12.0	0.0			
4	4.0	30.0	10.0	36.0	11.0	0.0	0.0	50.0			0.0	11.0			
5	5.0	19.0	0.0	0.0	8.0	0.0	0.0	0.0			0.0	40.0			
6	6.0	43.0	0.0	0.0	0.0	20.0	0.0	0.0			0.0	23.0			
7	4.0	0.0	0.0	27.0	30.0	60.0	0.0	0.0			36.0	54.0			
8	43.0	0.0	13.0	33.0	45.0	49.0	0.0	12.0			0.0	37.0			
9	0.0	60.0	40.0	48.0	28.0	61.0	0.0	19.0			4.0	0.0			
10	0.0	28.0	0.0	7.0	33.0	0.0	0.0	25.0			17.0	0.0			
11	0.0	10.0	20.0	35.0	25.0	19.0	0.0	0.0			0.0	0.0			
12	72.0	50.0	0.0	0.0	18.0	28.0	0.0	60.0			0.0	18.0			
13	85.0	10.0	36.0	24.0	29.0	33.0	0.0	0.0			0.0	0.0			
14	36.0	36.0	50.0	18.0	0.0	40.0	0.0	20.0			0.0	53.0			
15	11.0	12.0	6.0	4.0	0.0	15.0	0.0	33.0			49.0	0.0			
16	0.0	14.0	0.0	0.0	20.0	0.0	0.0	0.0			12.0	0.0			
17	0.0	31.0	43.0	0.0	18.0	13.0	0.0	0.0			0.0	0.0			
18	0.0	49.0	18.0	32.0	39.0	0.0	0.0	0.0			10.0	4.0			
19	0.0	0.0	10.0	20.0	60.0	10.0	0.0	18.0			0.0	8.0			
20	0.0	0.0	32.0	62.0	45.0	0.0	0.0	63.0			16.0	0.0			
21	0.0	35.0	49.0	17.0	13.0	0.0	0.0	0.0			72.0	62.0			
22	0.0	16.0	13.0	24.0	19.0	0.0	0.0	53.0			14.0	24.0			
23	0.0	29.0	0.0	13.0	10.0	0.0	0.0	40.0			0.0	0.0			
24	0.0	6.0	15.0	6.0	0.0	0.0	0.0	0.0			0.0	0.0			
25	0.0	19.0	20.0	0.0	12.0	0.0	0.0	21.0			2.0	0.0			
26	0.0	13.0	10.0	5.0	30.0	0.0	0.0	0.0			3.0	0.0			
27	0.0	20.0	0.0	13.0	49.0	0.0	0.0	39.0			0.0	13.0			
28	114.0	0.0	0.0	20.0	60.0	0.0	0.0	28.0			0.0	0.0			
29	0.0		15.0	0.0	29.0	0.0	0.0	0.0			0.0	0.0			
30	42.0		0.0	15.0	19.0	0.0	0.0	0.0			0.0	0.0			
31	15.0		0.0		3.0		29.0	0.0				0.0			
Total	540.0	544.0	487.0	540.0	711.0	410.0	29.0	579.0			259.0	347.0			
Dias LI.	14	22	20	23	27	14	1	16			14	12			

Estación: Granja Kennedy Año : 2006		Dpto: Caldas Mpio: Pensilvania											Latitud : 5° Longitud: 75° Altitud: 1900	20' 6' m	N W
Dia	Ene.	Feb.	Mar.	Abr.	May.	Jun.	Jul.	Ago.	Sep.	Oct.	Nov.	Dic.	Anual		
1	10.0	20.0	0.0	30.0	10.0	40.0	0.0	0.0	0.0	41.0	0.0	0.0			
2	40.0	17.0	30.0	10.0	14.0	60.0	0.0	0.0	26.0	0.0	26.0	0.0			
3	10.0	24.0	0.0	5.0	40.0	0.0	0.0	0.0	0.0	36.0	0.0	0.0			
4	10.0	34.0	6.0	0.0	5.0	40.0	0.0	0.0	0.0	0.0	0.0	60.0			
5	50.0	30.0	70.0	10.0	70.0	0.0	0.0	0.0	1.0	0.0	1.0	16.0			
6	62.0	0.0	0.0	15.0	40.0	0.0	0.0	0.0	0.0	0.0	0.0	30.0			
7	21.0	46.0	0.0	19.0	20.0	0.0	0.0	0.0	0.0	0.0	0.0	0.0			
8	10.0	0.0	42.0	30.0	15.0	0.0	0.0	0.0	16.0	5.0	16.0	0.0			
9	20.0	0.0	104.0	15.0	53.0	0.0	0.0	0.0	0.0	40.0	0.0	0.0			
10	0.0	0.0	10.0	0.0	0.0	0.0	3.0	3.0	0.0	24.0	0.0	7.0			
11	0.0	0.0	0.0	17.0	10.0	6.0	0.0	0.0	0.0	0.0	0.0	7.0			
12	35.0	31.0	11.0	15.0	25.0	0.0	6.0	0.0	0.0	25.0	0.0	0.0			
13	0.0	1.0	1.0	31.0	0.0	0.0	0.0	35.0	25.0	20.0	25.0	1.0			
14	1.0	0.0	0.0	30.0	0.0	0.0	50.0	0.0	15.0	30.0	15.0	0.0			
15	10.0	0.0	0.0	0.0	0.0	35.0	0.0	0.0	16.0	40.0	0.0	0.0			
16	22.0	10.0	0.0	0.0	0.0	0.0	0.0	4.0	21.0	13.0	0.0	20.0			
17	110.0	0.0	30.0	11.0	0.0	0.0	0.0	0.0	5.0	0.0	11.0	0.0			
18	10.0	0.0	20.0	9.0	10.0	0.0	0.0	0.0	39.0	0.0	15.0	27.0			
19	0.0	0.0	0.0	0.0	0.0	0.0	0.0	0.0	21.0	23.0	0.0	10.0			
20	0.0	10.0	5.0	0.0	0.0	0.0	0.0	25.0	0.0	0.0	10.0	0.0			
21	0.0	0.0	58.0	0.0	0.0	0.0	0.0	0.0	0.0	3.0	0.0	0.0			
22	0.0	0.0	10.0	5.0	0.0	0.0	0.0	0.0	52.0	22.0	0.0	0.0			
23	0.0	0.0	0.0	1.0	0.0	0.0	0.0	0.0	0.0	12.0	0.0	0.0			
24	0.0	0.0	0.0	10.0	1.0	0.0	0.0	0.0	0.0	0.0	0.0	0.0			
25	0.0	6.0	0.0	0.0	0.0	0.0	0.0	43.0	0.0	35.0	15.0	0.0			
26	60.0	10.0	0.0	30.0	0.0	0.0	12.0	0.0	0.0	0.0	16.0	20.0			
27	30.0	0.0	0.0	5.0	0.0	0.0	15.0	0.0	0.0	15.0	0.0	0.0			
28	10.0	0.0	31.0	0.0	32.0	0.0	0.0	0.0	0.0	19.0	10.0	0.0			
29	10.0		0.0	0.0	0.0	0.0	0.0	0.0	0.0	15.0	0.0	0.0			
30	11.0		0.0	0.0	0.0	0.0	0.0	0.0	0.0	26.0	0.0	0.0			
31	30.0		1.0		0.0		0.0	11.0		11.0		0.0			
Total	572.0	239.0	429.0	298.0	345.0	181.0	86.0	121.0	237.0	455.0	160.0	198.0			
Dias LI.	21	12	15	19	14	5	5	6	11	20	11	10			

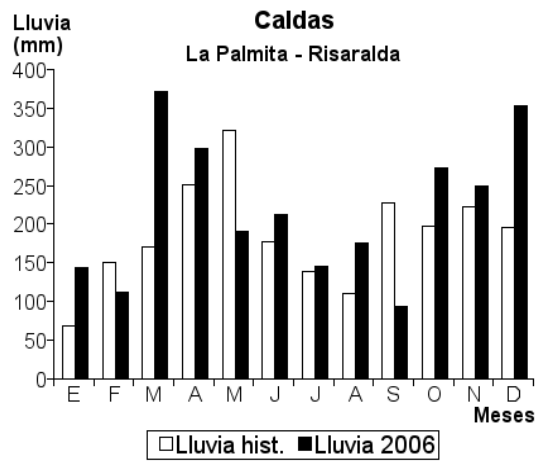
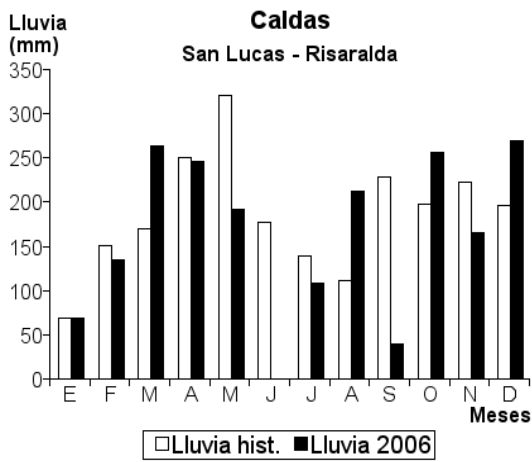
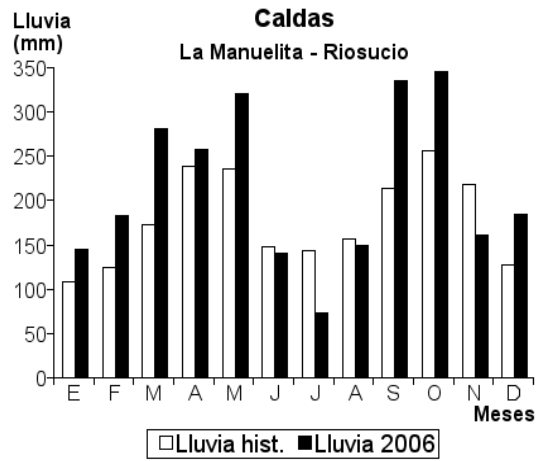
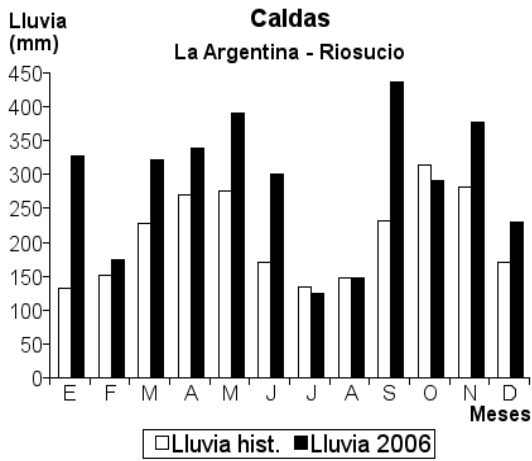


Estación: La Argentina				Dpto: Caldas				Latitud : 5°				28' N		
Año : 2006				Mpio: Riosucio				Longitud: 75°				42' W		
								Altitud: 1420						
Día	Ene.	Feb.	Mar.	Abr.	May.	Jun.	Jul.	Ago.	Sep.	Oct.	Nov.	Dic.	Anual	
1	2.0	35.0	5.0	5.0	50.0	22.0	0.0	0.0	0.0	25.0	35.0	0.0		
2	8.0	5.0	0.0	0.0	2.0	40.0	0.0	0.0	28.0	1.0	2.0	7.0		
3	16.0	21.0	0.0	12.0	11.0	2.0	0.0	0.0	18.0	18.0	7.0	1.0		
4	42.0	7.0	0.0	10.0	12.0	20.0	0.0	0.0	6.0	0.0	0.0	10.0		
5	25.0	9.0	0.0	23.0	28.0	7.0	0.0	0.0	12.0	0.0	4.0	15.0		
6	30.0	12.0	16.0	10.0	19.0	50.0	0.0	0.0	13.0	0.0	30.0	22.0		
7	46.0	15.0	29.0	6.0	36.0	20.0	0.0	5.0	22.0	0.0	25.0	9.0		
8	0.0	1.0	15.0	40.0	15.0	38.0	0.0	0.0	45.0	5.0	24.0	25.0		
9	10.0	0.0	42.0	9.0	10.0	5.0	0.0	0.0	0.0	3.0	14.0	8.0		
10	9.0	0.0	8.0	10.0	9.0	0.0	0.0	0.0	30.0	6.0	0.0	10.0		
11	8.0	3.0	5.0	20.0	5.0	48.0	0.0	0.0	14.0	5.0	13.0	13.0		
12	0.0	4.0	47.0	2.0	18.0	0.0	0.0	0.0	28.0	15.0	0.0	7.0		
13	0.0	0.0	5.0	10.0	2.0	10.0	5.0	0.0	5.0	27.0	15.0	10.0		
14	0.0	0.0	20.0	5.0	0.0	14.0	17.0	1.0	42.0	16.0	10.0	20.0		
15	31.0	0.0	0.0	14.0	10.0	12.0	0.0	3.0	40.0	37.0	18.0	3.0		
16	19.0	0.0	5.0	2.0	26.0	0.0	0.0	25.0	33.0	12.0	14.0	0.0		
17	16.0	0.0	35.0	30.0	28.0	0.0	0.0	40.0	5.0	5.0	10.0	0.0		
18	0.0	0.0	0.0	20.0	30.0	0.0	0.0	5.0	7.0	0.0	12.0	0.0		
19	0.0	0.0	14.0	15.0	3.0	8.0	0.0	6.0	30.0	0.0	10.0	5.0		
20	0.0	19.0	0.0	0.0	34.0	4.0	0.0	9.0	0.0	0.0	15.0	25.0		
21	0.0	0.0	28.0	0.0	25.0	0.0	5.0	0.0	43.0	3.0	12.0	0.0		
22	0.0	0.0	21.0	0.0	1.0	0.0	2.0	0.0	0.0	10.0	0.0	0.0		
23	0.0	0.0	19.0	3.0	0.0	0.0	0.0	10.0	0.0	8.0	7.0	0.0		
24	0.0	13.0	0.0	8.0	10.0	0.0	3.0	3.0	0.0	0.0	0.0	0.0		
25	0.0	16.0	5.0	15.0	1.0	0.0	2.0	5.0	15.0	11.0	35.0	10.0		
26	0.0	8.0	0.0	5.0	0.0	0.0	32.0	10.0	0.0	5.0	52.0	18.0		
27	5.0	7.0	0.0	21.0	5.0	0.0	40.0	12.0	0.0	34.0	12.0	12.0		
28	23.0	0.0	0.0	2.0	0.0	0.0	5.0	0.0	0.0	18.0	2.0	0.0		
29	0.0	0.0	18.0	1.0	0.0	13.0	8.0	0.0	10.0	0.0	0.0	0.0		
30	12.0	0.0	23.0	0.0	0.0	0.0	0.0	0.0	9.0	0.0	0.0	0.0		
31	26.0	3.0	0.0	0.0	0.0	0.0	0.0	5.0	8.0	8.0	0.0	0.0		
Total	328.0	175.0	322.0	338.0	391.0	300.0	124.0	147.0	436.0	291.0	378.0	230.0	3460.0	Anual
Dias LI.	17	15	18	26	25	15	10	15	19	23	23	19	19	19

Estación: La Manuelita				Dpto: Caldas				Latitud : 5°				22' N		
Año : 2006				Mpio: Riosucio				Longitud: 75°				41' W		
								Altitud: 1460						
Día	Ene.	Feb.	Mar.	Abr.	May.	Jun.	Jul.	Ago.	Sep.	Oct.	Nov.	Dic.	Anual	
1	0.0	10.0	0.0	0.0	8.0	3.0	0.0	0.0	7.0	2.0	2.0	0.0		
2	0.0	3.0	50.0	18.0	28.0	8.0	0.0	0.0	0.0	5.0	0.0	0.0		
3	0.0	2.0	30.0	28.0	33.0	8.0	7.0	0.0	0.0	6.0	0.0	16.0		
4	0.0	26.0	10.0	3.0	8.0	0.0	0.0	2.0	6.0	2.0	1.0	33.0		
5	0.0	31.0	11.0	7.0	0.0	0.0	2.0	3.0	21.0	2.0	3.0	0.0		
6	0.0	0.0	21.0	3.0	1.0	0.0	3.0	1.0	7.0	6.0	1.0	0.0		
7	0.0	0.0	0.0	16.0	7.0	0.0	1.0	0.0	8.0	18.0	0.0	0.0		
8	0.0	0.0	3.0	12.0	8.0	32.0	3.0	2.0	2.0	0.0	0.0	18.0		
9	0.0	8.0	16.0	8.0	18.0	14.0	2.0	5.0	0.0	12.0	0.0	17.0		
10	3.0	16.0	0.0	4.0	28.0	0.0	0.0	13.0	1.0	0.0	0.0	15.0		
11	1.0	0.0	7.0	55.0	14.0	8.0	0.0	0.0	0.0	34.0	16.0	10.0		
12	6.0	6.0	3.0	0.0	0.0	33.0	0.0	0.0	0.0	16.0	5.0	18.0		
13	0.0	21.0	21.0	7.0	6.0	0.0	0.0	0.0	3.0	21.0	0.0	0.0		
14	3.0	3.0	31.0	4.0	3.0	0.0	8.0	0.0	0.0	5.0	31.0	1.0		
15	0.0	5.0	0.0	5.0	7.0	0.0	2.0	0.0	0.0	13.0	0.0	3.0		
16	16.0	3.0	11.0	16.0	0.0	6.0	1.0	0.0	0.0	2.0	0.0	34.0		
17	0.0	2.0	21.0	0.0	0.0	8.0	4.0	0.0	38.0	0.0	0.0	16.0		
18	0.0	1.0	32.0	0.0	0.0	7.0	0.0	0.0	40.0	0.0	22.0	0.0		
19	0.0	18.0	0.0	0.0	0.0	6.0	0.0	16.0	16.0	0.0	16.0	0.0		
20	18.0	3.0	2.0	33.0	9.0	1.0	0.0	28.0	11.0	0.0	0.0	0.0		
21	22.0	16.0	3.0	14.0	2.0	0.0	0.0	3.0	2.0	18.0	11.0	1.0		
22	3.0	0.0	1.0	18.0	3.0	0.0	16.0	0.0	3.0	16.0	0.0	0.0		
23	2.0	8.0	2.0	0.0	54.0	0.0	0.0	0.0	55.0	54.0	3.0	1.0		
24	18.0	0.0	6.0	0.0	40.0	7.0	21.0	0.0	62.0	16.0	32.0	2.0		
25	19.0	0.0	0.0	0.0	10.0	0.0	3.0	31.0	8.0	30.0	16.0	0.0		
26	31.0	1.0	0.0	2.0	28.0	0.0	0.0	40.0	13.0	31.0	2.0	0.0		
27	0.0	0.0	0.0	1.0	3.0	0.0	0.0	5.0	29.0	16.0	0.0	0.0		
28	3.0	0.0	0.0	3.0	2.0	0.0	0.0	0.0	1.0	0.0	0.0	0.0		
29	0.0	0.0	0.0	1.0	0.0	0.0	0.0	0.0	2.0	18.0	0.0	0.0		
30	0.0	0.0	0.0	1.0	0.0	0.0	0.0	0.0	1.0	0.0	0.0	0.0		
31	0.0	0.0	0.0	0.0	0.0	0.0	0.0	0.0	1.0	1.0	0.0	0.0		
Total	145.0	183.0	281.0	258.0	321.0	141.0	73.0	149.0	335.0	345.0	161.0	185.0	2577.0	Anual
Dias LI.	13	19	19	21	23	13	13	12	21	24	14	14	14	14

Estación: San Lucas Año : 2006		Dpto: Caldas Mpio: Risaralda										Latitud : 5° Longitud: 75° Altitud: 1105	7' 45' m	N W	
Día	Ene.	Feb.	Mar.	Abr.	May.	Jun.	Jul.	Ago.	Sep.	Oct.	Nov.	Dic.	Anual		
1	5.0	0.0	0.0	19.0	0.0		0.0	0.0	0.0	30.0	0.0	0.0			
2	4.0	0.0	10.0	0.0	8.0		0.0	0.0	2.0	0.0	0.0	0.0			
3	24.0	30.0	0.0	0.0	8.0		0.0	0.0	0.0	4.0	15.0	0.0			
4	4.0	0.0	0.0	5.0	4.0		0.0	0.0	0.0	0.0	0.0	9.0			
5	0.0	17.0	0.0	6.0	10.0		0.0	0.0	0.0	0.0	3.0	67.0			
6	2.0	0.0	32.0	4.0	12.0		0.0	0.0	0.0	0.0	10.0	3.0			
7	0.0	0.0	24.0	0.0	25.0		0.0	16.0	0.0	0.0	48.0	16.0			
8	0.0	0.0	29.0	14.0	16.0		0.0	0.0	6.0	3.0	5.0	1.0			
9	0.0	8.0	11.0	0.0	3.0		0.0	38.0	0.0	2.0	0.0	0.0			
10	0.0	0.0	0.0	4.0	11.0		0.0	45.0	0.0	0.0	0.0	15.0			
11	0.0	0.0	0.0	8.0	32.0		0.0	0.0	0.0	34.0	1.0	12.0			
12	0.0	5.0	0.0	0.0	0.0		0.0	0.0	9.0	0.0	0.0	7.0			
13	2.0	0.0	16.0	0.0	0.0		52.0	30.0	0.0	3.0	8.0	3.0			
14	2.0	0.0	12.0	0.0	3.0		0.0	8.0	1.0	19.0	4.0	0.0			
15	2.0	0.0	6.0	0.0	10.0		0.0	0.0	3.0	2.0	3.0	0.0			
16	1.0	0.0	5.0	2.0	12.0		0.0	37.0	1.0	27.0	0.0	0.0			
17	1.0	0.0	6.0	3.0	10.0		3.0	0.0	0.0	16.0	0.0	0.0			
18	0.0	0.0	0.0	0.0	0.0		0.0	0.0	0.0	10.0	3.0	64.0			
19	0.0	0.0	0.0	25.0	0.0		0.0	0.0	7.0	0.0	18.0	4.0			
20	0.0	7.0	0.0	0.0	0.0		0.0	0.0	0.0	0.0	0.0	0.0			
21	0.0	2.0	43.0	0.0	0.0		3.0	2.0	0.0	4.0	29.0	0.0			
22	0.0	0.0	45.0	25.0	6.0		25.0	1.0	0.0	0.0	11.0	0.0			
23	0.0	0.0	0.0	10.0	3.0		0.0	0.0	0.0	27.0	2.0	0.0			
24	0.0	0.0	7.0	38.0	6.0		0.0	0.0	0.0	16.0	3.0	40.0			
25	0.0	63.0	0.0	25.0	2.0		17.0	1.0	10.0	10.0	0.0	8.0			
26	0.0	2.0	15.0	0.0	0.0		9.0	9.0	0.0	7.0	0.0	21.0			
27	17.0	0.0	0.0	0.0	11.0		0.0	0.0	0.0	0.0	0.0	0.0			
28	0.0	0.0	0.0	31.0	0.0		0.0	11.0	0.0	23.0	2.0	0.0			
29	0.0		0.0	8.0	0.0		0.0	0.0	0.0	19.0	0.0	0.0			
30	0.0		3.0	19.0	0.0		0.0	14.0	0.0	0.0	0.0	0.0			
31	5.0		0.0		0.0		0.0	0.0		0.0		0.0			
Total	69.0	134.0	264.0	246.0	192.0		109.0	212.0	39.0	256.0	165.0	270.0	Anual		
Dias LI.	12	8	15	17	19		6	12	8	18	16	14			

Estación: La Palmita Año : 2006		Dpto: Caldas Mpio: Risaralda										Latitud : 5° Longitud: 75° Altitud: 1401	5' 45' m	N W	
Día	Ene.	Feb.	Mar.	Abr.	May.	Jun.	Jul.	Ago.	Sep.	Oct.	Nov.	Dic.	Anual		
1	0.0	13.0	0.0	25.0	28.0	25.0	0.0	0.0	0.0	37.0	0.0	0.0			
2	32.0	0.0	0.0	0.0	0.0	37.0	0.0	0.0	12.0	0.0	0.0	22.0			
3	28.0	23.0	0.0	0.0	25.0	0.0	0.0	0.0	2.0	1.0	0.0	0.0			
4	24.0	24.0	0.0	5.0	0.0	45.0	0.0	0.0	0.0	0.0	18.0	0.0			
5	10.0	13.0	30.0	0.0	0.0	8.0	0.0	0.0	0.0	0.0	3.0	0.0			
6	0.0	11.0	10.0	23.0	4.0	6.0	0.0	0.0	0.0	0.0	28.0	74.0			
7	19.0	0.0	39.0	0.0	0.0	14.0	0.0	19.0	0.0	0.0	62.0	5.0			
8	0.0	0.0	36.0	13.0	27.0	0.0	0.0	0.0	0.0	0.0	11.0	32.0			
9	0.0	0.0	37.0	0.0	5.0	26.0	0.0	0.0	15.0	9.0	0.0	0.0			
10	0.0	0.0	0.0	0.0	4.0	1.0	0.0	22.0	0.0	3.0	0.0	36.0			
11	0.0	0.0	0.0	0.0	0.0	3.0	0.0	44.0	20.0	0.0	5.0	22.0			
12	0.0	0.0	40.0	0.0	14.0	0.0	0.0	0.0	0.0	35.0	0.0	3.0			
13	0.0	0.0	26.0	0.0	4.0	0.0	6.0	0.0	3.0	3.0	20.0	5.0			
14	0.0	0.0	12.0	10.0	0.0	18.0	31.0	5.0	2.0	15.0	8.0	1.0			
15	0.0	0.0	20.0	0.0	24.0	2.0	0.0	0.0	1.0	0.0	7.0	0.0			
16	17.0	0.0	0.0	0.0	30.0	0.0	3.0	0.0	0.0	19.0	0.0	0.0			
17	1.0	0.0	11.0	6.0	0.0	10.0	0.0	18.0	3.0	1.0	4.0	0.0			
18	7.0	0.0	0.0	4.0	15.0	0.0	0.0	0.0	0.0	0.0	0.0	5.0			
19	0.0	0.0	8.0	0.0	0.0	7.0	0.0	0.0	15.0	0.0	26.0	78.0			
20	0.0	2.0	0.0	17.0	0.0	0.0	0.0	0.0	3.0	0.0	30.0	25.0			
21	0.0	26.0	32.0	0.0	0.0	0.0	13.0	15.0	0.0	0.0	2.0	0.0			
22	0.0	0.0	5.0	4.0	0.0	0.0	0.0	7.0	0.0	8.0	14.0	0.0			
23	0.0	0.0	31.0	11.0	0.0	0.0	27.0	5.0	0.0	29.0	0.0	0.0			
24	0.0	0.0	0.0	58.0	0.0	11.0	0.0	0.0	0.0	0.0	6.0	5.0			
25	0.0	0.0	0.0	43.0	0.0	0.0	35.0	0.0	15.0	40.0	0.0	37.0			
26	2.0	0.0	0.0	0.0	2.0	0.0	11.0	0.0	0.0	20.0	0.0	3.0			
27	0.0	0.0	0.0	0.0	2.0	0.0	19.0	0.0	0.0	19.0	6.0	0.0			
28	4.0	0.0	0.0	28.0	6.0	0.0	0.0	0.0	2.0	0.0	0.0	0.0			
29	0.0		34.0	20.0	0.0	0.0	0.0	0.0	0.0	20.0	0.0	0.0			
30	0.0		0.0	31.0	0.0	0.0	0.0	0.0	0.0	11.0	0.0	0.0			
31	0.0		0.0		0.0		0.0	40.0		2.0		0.0			
Total	144.0	112.0	371.0	298.0	190.0	213.0	145.0	175.0	93.0	272.0	250.0	353.0	Anual		
Dias LI.	10	7	15	15	14	14	8	9	12	17	16	15	2616.0		

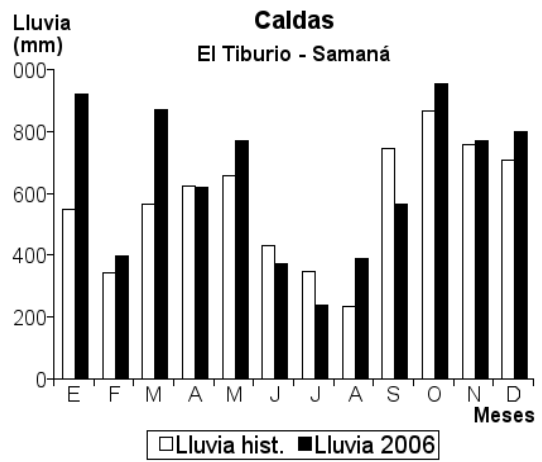
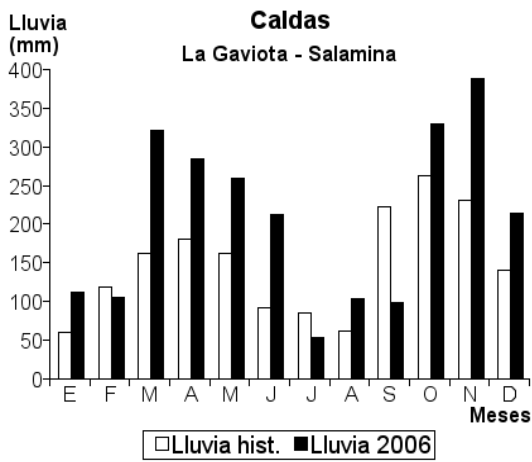
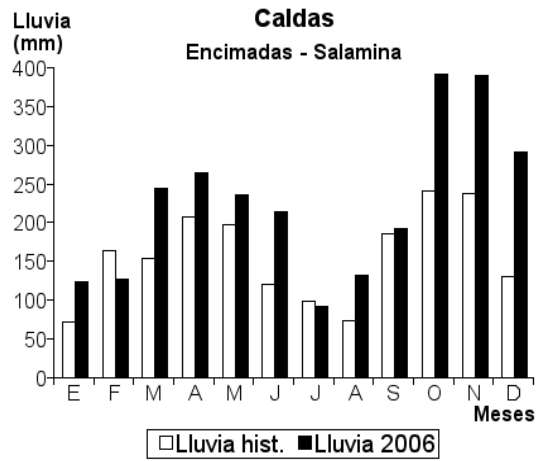
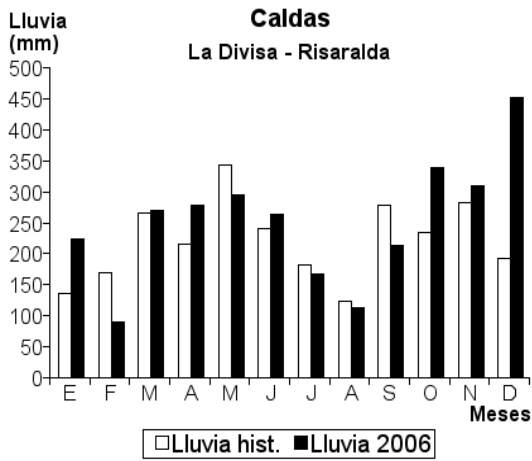


Estación: La Divisa		Dpto: Caldas											Latitud : 5°		4' N
Año : 2006		Mpio: Risaralda											Longitud: 75°		48' W
Dia	Ene.	Feb.	Mar.	Abr.	May.	Jun.	Jul.	Ago.	Sep.	Oct.	Nov.	Dic.	Altitud: 1686 m		
1	0.0	8.0	0.0	5.0	25.0	40.0	0.0	0.0	0.0	30.0	12.0	0.0			
2	33.0	6.0	0.0	0.0	3.0	40.0	0.0	0.0	8.0	0.0	18.0	47.0			
3	37.0	9.0	0.0	0.0	5.0	0.0	0.0	0.0	5.0	4.0	3.0	8.0			
4	15.0	7.0	0.0	5.0	13.0	25.0	0.0	0.0	0.0	5.0	12.0	2.0			
5	21.0	16.0	54.0	37.0	0.0	8.0	0.0	0.0	0.0	1.0	26.0	0.0			
6	11.0	0.0	10.0	20.0	30.0	22.0	0.0	0.0	0.0	0.0	11.0	71.0			
7	30.0	0.0	8.0	1.0	10.0	25.0	0.0	7.0	8.0	16.0	67.0	2.0			
8	4.0	0.0	25.0	25.0	17.0	45.0	0.0	0.0	8.0	0.0	18.0	35.0			
9	0.0	4.0	0.0	5.0	5.0	6.0	0.0	0.0	0.0	4.0	5.0	2.0			
10	0.0	0.0	0.0	0.0	35.0	22.0	0.0	4.0	51.0	8.0	8.0	0.0			
11	0.0	3.0	6.0	0.0	7.0	2.0	0.0	30.0	9.0	10.0	10.0	20.0			
12	0.0	0.0	17.0	0.0	0.0	3.0	1.0	0.0	0.0	12.0	5.0	5.0			
13	0.0	0.0	8.0	0.0	27.0	5.0	10.0	0.0	0.0	10.0	18.0	30.0			
14	1.0	0.0	10.0	0.0	5.0	15.0	40.0	0.0	1.0	35.0	6.0	1.0			
15	10.0	0.0	23.0	0.0	3.0	0.0	0.0	0.0	29.0	10.0	11.0	0.0			
16	2.0	0.0	18.0	5.0	48.0	0.0	5.0	1.0	7.0	0.0	0.0	0.0			
17	9.0	1.0	5.0	3.0	7.0	0.0	0.0	42.0	5.0	12.0	10.0	0.0			
18	0.0	5.0	0.0	8.0	20.0	0.0	6.0	0.0	0.0	2.0	8.0	0.0			
19	0.0	28.0	19.0	1.0	0.0	5.0	0.0	0.0	12.0	0.0	22.0	116.0			
20	0.0	4.0	0.0	0.0	1.0	0.0	9.0	0.0	0.0	0.0	2.0	10.0			
21	0.0	0.0	18.0	0.0	0.0	0.0	0.0	2.0	5.0	0.0	6.0	0.0			
22	10.0	0.0	0.0	10.0	2.0	0.0	58.0	15.0	0.0	10.0	10.0	0.0			
23	0.0	0.0	25.0	28.0	0.0	0.0	0.0	2.0	8.0	24.0	17.0	3.0			
24	0.0	0.0	0.0	40.0	0.0	0.0	0.0	0.0	12.0	45.0	0.0	45.0			
25	0.0	0.0	0.0	30.0	1.0	0.0	15.0	0.0	30.0	0.0	4.0	0.0			
26	0.0	0.0	0.0	38.0	2.0	0.0	10.0	2.0	5.0	15.0	0.0	55.0			
27	5.0	0.0	0.0	0.0	6.0	0.0	6.0	8.0	10.0	40.0	0.0	0.0			
28	21.0	0.0	0.0	4.0	9.0	0.0	0.0	0.0	0.0	0.0	0.0	0.0			
29	0.0	0.0	6.0	1.0	0.0	0.0	8.0	1.0	0.0	25.0	0.0	0.0			
30	15.0	0.0	5.0	12.0	15.0	0.0	0.0	0.0	0.0	10.0	0.0	0.0			
31	0.0	0.0	12.0	0.0	0.0	0.0	0.0	0.0	0.0	10.0	0.0	0.0			
Total	224.0	91.0	269.0	278.0	296.0	263.0	168.0	114.0	213.0	338.0	309.0	452.0	3015.0	Anual	
Dias LI.	15	11	17	19	23	14	11	11	17	22	23	16			

Estación: Encimadas		Dpto: Caldas											Latitud : 5°		23' N
Año : 2006		Mpio: Salamina											Longitud: 75°		28' W
Dia	Ene.	Feb.	Mar.	Abr.	May.	Jun.	Jul.	Ago.	Sep.	Oct.	Nov.	Dic.	Altitud: 1850 m		
1	0.0	0.0	0.0	45.0	8.0	16.0	0.0	0.0	0.0	0.0	60.0	0.0			
2	0.0	6.0	0.0	0.0	0.0	28.0	0.0	0.0	17.0	38.0	0.0	0.0			
3	27.0	0.0	0.0	10.0	39.0	0.0	0.0	0.0	32.0	24.0	14.0	0.0			
4	4.0	34.0	0.0	15.0	24.0	8.0	0.0	0.0	0.0	0.0	8.0	38.0			
5	14.0	27.0	0.0	0.0	0.0	0.0	0.0	0.0	0.0	14.0	34.0	16.0			
6	19.0	18.0	40.0	0.0	28.0	24.0	0.0	0.0	16.0	0.0	60.0	42.0			
7	0.0	0.0	0.0	0.0	5.0	32.0	0.0	0.0	0.0	0.0	16.0	0.0			
8	0.0	0.0	6.0	0.0	26.0	0.0	0.0	0.0	0.0	0.0	0.0	62.0			
9	0.0	0.0	0.0	10.0	0.0	0.0	0.0	0.0	0.0	0.0	0.0	0.0			
10	0.0	0.0	0.0	0.0	0.0	8.0	0.0	3.0	38.0	27.0	8.0	0.0			
11	0.0	4.0	18.0	0.0	0.0	0.0	0.0	0.0	0.0	34.0	0.0	36.0			
12	0.0	0.0	0.0	0.0	0.0	0.0	0.0	0.0	0.0	16.0	0.0	0.0			
13	0.0	0.0	0.0	0.0	0.0	34.0	0.0	18.0	3.0	6.0	26.0	38.0			
14	0.0	0.0	0.0	0.0	16.0	18.0	0.0	28.0	0.0	34.0	23.0	0.0			
15	4.0	0.0	0.0	0.0	0.0	46.0	0.0	0.0	0.0	6.0	0.0	0.0			
16	0.0	0.0	10.0	0.0	12.0	0.0	0.0	0.0	18.0	14.0	18.0	0.0			
17	28.0	0.0	0.0	0.0	8.0	0.0	0.0	0.0	22.0	6.0	0.0	0.0			
18	2.0	0.0	18.0	24.0	5.0	0.0	0.0	27.0	7.0	12.0	0.0	0.0			
19	0.0	0.0	24.0	46.0	0.0	0.0	0.0	0.0	4.0	6.0	36.0	28.0			
20	0.0	0.0	0.0	0.0	18.0	0.0	0.0	16.0	0.0	0.0	14.0	32.0			
21	3.0	0.0	16.0	0.0	38.0	0.0	0.0	0.0	0.0	0.0	7.0	0.0			
22	0.0	6.0	38.0	0.0	5.0	0.0	0.0	0.0	0.0	23.0	0.0	0.0			
23	0.0	17.0	34.0	28.0	0.0	0.0	0.0	0.0	11.0	6.0	0.0	0.0			
24	0.0	0.0	40.0	17.0	0.0	0.0	0.0	0.0	24.0	0.0	0.0	0.0			
25	0.0	16.0	0.0	23.0	0.0	0.0	0.0	16.0	0.0	16.0	0.0	0.0			
26	0.0	0.0	0.0	0.0	0.0	0.0	0.0	0.0	0.0	0.0	34.0	0.0			
27	3.0	0.0	0.0	18.0	0.0	0.0	74.0	0.0	0.0	18.0	32.0	0.0			
28	0.0	0.0	0.0	0.0	0.0	0.0	0.0	0.0	0.0	0.0	0.0	0.0			
29	17.0	0.0	0.0	24.0	0.0	0.0	18.0	24.0	0.0	36.0	0.0	0.0			
30	0.0	0.0	0.0	4.0	0.0	0.0	0.0	0.0	0.0	24.0	0.0	0.0			
31	3.0	0.0	0.0	0.0	4.0	0.0	0.0	0.0	0.0	32.0	0.0	0.0			
Total	124.0	128.0	244.0	264.0	236.0	214.0	92.0	132.0	192.0	392.0	390.0	292.0	2700.0	Anual	
Dias LI.	11	8	10	12	14	9	2	7	11	20	15	8			

Estación: La Gaviota		Dpto: Caldas										Latitud :	5°	22'	N
Año : 2006		Mpio: Salamina										Longitud:	75°	29'	W
Dia	Ene.	Feb.	Mar.	Abr.	May.	Jun.	Jul.	Ago.	Sep.	Oct.	Nov.	Dic.	Altitud: 1772 m		
1	3.0	0.0	0.0	18.0	3.0	22.0	0.0	0.0	0.0	45.0	20.0	15.0			
2	0.0	7.0	0.0	20.0	5.0	16.0	0.0	0.0	0.0	0.0	8.0	0.0			
3	4.0	12.0	0.0	9.0	0.0	25.0	0.0	0.0	14.0	4.0	7.0	7.0			
4	0.0	10.0	5.0	10.0	6.0	18.0	0.0	0.0	0.0	0.0	0.0	30.0			
5	7.0	17.0	10.0	0.0	2.0	8.0	0.0	0.0	31.0	0.0	5.0	16.0			
6	0.0	11.0	15.0	8.0	5.0	12.0	0.0	0.0	5.0	0.0	11.0	13.0			
7	2.0	0.0	8.0	7.0	12.0	30.0	0.0	0.0	3.0	0.0	8.0	8.0			
8	5.0	0.0	18.0	14.0	25.0	10.0	0.0	0.0	3.0	10.0	20.0	9.0			
9	1.0	7.0	14.0	15.0	17.0	7.0	0.0	0.0	0.0	7.0	18.0	0.0			
10	0.0	0.0	18.0	8.0	7.0	3.0	0.0	8.0	4.0	30.0	9.0	0.0			
11	8.0	0.0	28.0	9.0	28.0	25.0	0.0	0.0	2.0	5.0	25.0	7.0			
12	2.0	0.0	22.0	10.0	12.0	0.0	0.0	0.0	2.0	7.0	3.0	8.0			
13	0.0	0.0	10.0	12.0	5.0	10.0	0.0	0.0	0.0	20.0	16.0	0.0			
14	10.0	5.0	0.0	12.0	11.0	17.0	0.0	1.0	0.0	39.0	35.0	1.0			
15	9.0	12.0	7.0	18.0	3.0	10.0	0.0	10.0	0.0	50.0	25.0	41.0			
16	0.0	0.0	8.0	5.0	12.0	0.0	0.0	17.0	0.0	6.0	15.0	0.0			
17	11.0	0.0	10.0	3.0	13.0	0.0	0.0	30.0	5.0	11.0	25.0	18.0			
18	4.0	0.0	10.0	0.0	14.0	0.0	0.0	2.0	7.0	0.0	20.0	25.0			
19	0.0	0.0	9.0	7.0	9.0	0.0	0.0	7.0	10.0	0.0	30.0	4.0			
20	2.0	8.0	25.0	8.0	8.0	0.0	0.0	5.0	0.0	0.0	12.0	3.0			
21	1.0	0.0	15.0	2.0	22.0	0.0	0.0	0.0	0.0	4.0	9.0	0.0			
22	17.0	4.0	12.0	11.0	11.0	0.0	0.0	0.0	0.0	6.0	8.0	0.0			
23	4.0	5.0	10.0	15.0	16.0	0.0	0.0	5.0	1.0	3.0	17.0	0.0			
24	0.0	0.0	0.0	7.0	0.0	0.0	0.0	0.0	5.0	4.0	4.0	0.0			
25	0.0	0.0	8.0	6.0	2.0	0.0	0.0	7.0	6.0	7.0	3.0	4.0			
26	3.0	0.0	6.0	4.0	0.0	0.0	8.0	8.0	0.0	2.0	7.0	5.0			
27	7.0	0.0	18.0	3.0	0.0	0.0	30.0	0.0	0.0	7.0	0.0	0.0			
28	0.0	7.0	14.0	22.0	0.0	0.0	15.0	0.0	0.0	5.0	6.0	0.0			
29	4.0		10.0	14.0	0.0	0.0	0.0	0.0	0.0	3.0	5.0	0.0			
30	0.0		0.0	7.0	0.0	0.0	1.0	0.0	0.0	20.0	18.0	0.0			
31	8.0		12.0		12.0		0.0	3.0		35.0		0.0			
Total	112.0	105.0	322.0	284.0	260.0	213.0	54.0	103.0	98.0	330.0	389.0	214.0	Anual	2484.0	
Dias LI.	20	12	25	28	24	14	4	12	14	23	28	17			

Estación: El Tiburio		Dpto: Caldas										Latitud :	5°	33'	N	
Año : 2006		Mpio: Samaná										Longitud:	75°	1'	W	
Dia	Ene.	Feb.	Mar.	Abr.	May.	Jun.	Jul.	Ago.	Sep.	Oct.	Nov.	Dic.	Altitud: 1403 m			
1	0.0	43.0	54.0	23.0	15.0	42.0	0.0	0.0	6.0	42.0	8.0	64.0				
2	5.0	43.0	115.0	0.0	0.0	85.0	0.0	0.0	30.0	0.0	13.0	33.0				
3	61.0	148.0	0.0	102.0	103.0	0.0	0.0	0.0	35.0	35.0	0.0	5.0				
4	8.0	21.0	4.0	53.0	46.0	81.0	0.0	0.0	9.0	0.0	41.0	70.0				
5	16.0	15.0	40.0	52.0	48.0	9.0	0.0	0.0	0.0	0.0	0.0	68.0				
6	74.0	0.0	95.0	40.0	69.0	18.0	0.0	0.0	29.0	14.0	41.0	10.0				
7	1.0	9.0	3.0	0.0	16.0	46.0	0.0	0.0	3.0	0.0	78.0	0.0				
8	6.0	0.0	38.0	32.0	47.0	18.0	0.0	0.0	69.0	74.0	7.0	194.0				
9	4.0	0.0	40.0	8.0	56.0	32.0	0.0	0.0	3.0	71.0	29.0	6.0				
10	0.0	0.0	1.0	50.0	0.0	0.0	0.0	1.0	69.0	99.0	42.0	24.0				
11	0.0	15.0	24.0	18.0	5.0	2.0	0.0	0.0	2.0	1.0	37.0	28.0				
12	2.0	12.0	24.0	35.0	27.0	0.0	103.0	0.0	53.0	85.0	0.0	5.0				
13	36.0	3.0	5.0	28.0	22.0	0.0	1.0	0.0	0.0	6.0	58.0	19.0				
14	70.0	9.0	43.0	14.0	0.0	3.0	52.0	4.0	11.0	10.0	18.0	35.0				
15	0.0	5.0	0.0	0.0	0.0	31.0	0.0	84.0	0.0	42.0	23.0	0.0				
16	106.0	6.0	26.0	4.0	60.0	0.0	0.0	22.0	32.0	16.0	7.0	0.0				
17	28.0	0.0	20.0	0.0	0.0	0.0	0.0	2.0	57.0	38.0	15.0	49.0	20.0			
18	34.0	2.0	10.0	19.0	20.0	0.0	0.0	0.0	0.0	43.0	0.0	17.0				
19	0.0	0.0	0.0	0.0	2.0	0.0	0.0	2.0	94.0	89.0	50.0	74.0				
20	10.0	0.0	5.0	0.0	25.0	0.0	0.0	15.0	0.0	0.0	65.0	0.0				
21	0.0	0.0	48.0	0.0	1.0	0.0	6.0	0.0	5.0	0.0	36.0	30.0				
22	0.0	0.0	10.0	2.0	19.0	5.0	3.0	0.0	0.0	76.0	9.0	1.0				
23	30.0	0.0	142.0	0.0	21.0	0.0	0.0	51.0	43.0	0.0	13.0	0.0				
24	6.0	0.0	32.0	36.0	36.0	0.0	3.0	23.0	0.0	0.0	0.0	44.0				
25	70.0	30.0	3.0	27.0	0.0	0.0	0.0	67.0	21.0	68.0	48.0	20.0				
26	63.0	35.0	2.0	28.0	0.0	0.0	16.0	34.0	0.0	0.0	1.0	4.0				
27	0.0	0.0	0.0	26.0	15.0	0.0	21.0	0.0	0.0	77.0	22.0	4.0				
28	110.0	0.0	0.0	2.0	13.0	0.0	0.0	0.0	8.0	29.0	2.0	8.0				
29	0.0		46.0	20.0	0.0	0.0	0.0	6.0	5.0	14.0	20.0	0.0				
30	147.0		40.0	0.0	103.0	0.0	22.0	0.0	0.0	32.0	51.0	6.0				
31	34.0		2.0		1.0		10.0	25.0		15.0		9.0				
Total	921.0	396.0	872.0	619.0	770.0	372.0	239.0	391.0	565.0	953.0	768.0	798.0	Anual	7664.0		
Dias LI.	22	15	26	21	23	12	11	13	20	22	25	25				

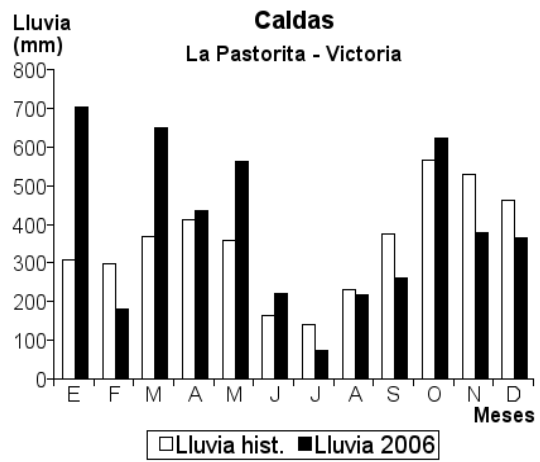
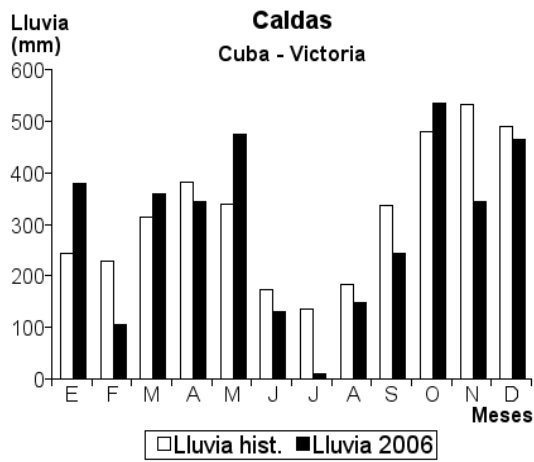
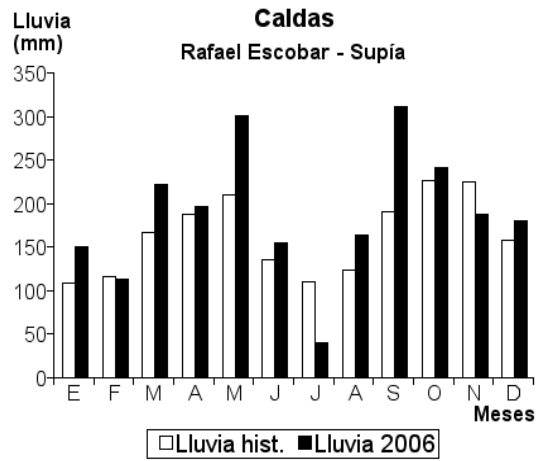
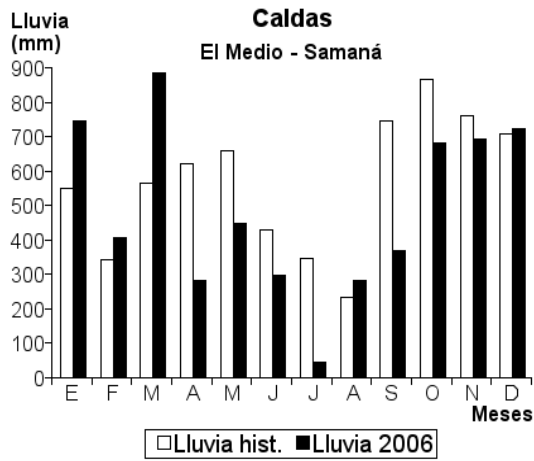


Estación: El Medio		Dpto: Caldas											Latitud :
Año : 2006		Mpio: Samaná											Longitud:
													Altitud:
Dia	Ene.	Feb.	Mar.	Abr.	May.	Jun.	Jul.	Ago.	Sep.	Oct.	Nov.	Dic.	
1	2.0	5.0	3.0	20.0	0.0	38.0	0.0	0.0	2.0	2.0	15.0	10.0	
2	3.0	19.0	60.0	0.0	0.0	0.0	0.0	0.0	0.0	0.0	20.0	30.0	
3	10.0	0.0	0.0	1.0	122.0	0.0	0.0	0.0	10.0	0.0	0.0	15.0	
4	12.0	30.0	2.0	10.0	6.0	85.0	0.0	0.0	15.0	20.0	0.0	50.0	
5	53.0	40.0	35.0	5.0	45.0	121.0	0.0	0.0	0.0	3.0	42.0	130.0	
6	110.0	46.0	87.0	5.0	45.0	10.0	0.0	0.0	5.0	0.0	55.0	10.0	
7	3.0	40.0	0.0	0.0	41.0	10.0	0.0	0.0	15.0	0.0	60.0	25.0	
8	7.0	0.0	44.0	2.0	42.0	0.0	0.0	0.0	2.0	0.0	21.0	40.0	
9	27.0	0.0	4.0	50.0	12.0	0.0	0.0	0.0	3.0	1.0	51.0	21.0	
10	0.0	0.0	0.0	25.0	1.0	20.0	0.0	10.0	0.0	2.0	20.0	30.0	
11	0.0	4.0	30.0	10.0	6.0	3.0	0.0	0.0	0.0	5.0	29.0	33.0	
12	127.0	17.0	37.0	14.0	5.0	0.0	10.0	0.0	5.0	35.0	0.0	0.0	
13	0.0	3.0	7.0	14.0	0.0	0.0	5.0	15.0	2.0	90.0	41.0	70.0	
14	27.0	0.0	0.0	5.0	0.0	2.0	3.0	15.0	25.0	10.0	40.0	11.0	
15	0.0	0.0	30.0	0.0	0.0	6.0	0.0	10.0	70.0	30.0	30.0	5.0	
16	50.0	0.0	0.0	5.0	0.0	0.0	0.0	5.0	50.0	30.0	21.0	25.0	
17	82.0	0.0	35.0	0.0	5.0	0.0	0.0	39.0	25.0	15.0	0.0	40.0	
18	69.0	24.0	0.0	20.0	27.0	0.0	0.0	0.0	30.0	133.0	1.0	50.0	
19	0.0	25.0	15.0	0.0	0.0	2.0	0.0	0.0	40.0	60.0	10.0	17.0	
20	0.0	0.0	30.0	0.0	0.0	0.0	0.0	12.0	0.0	10.0	15.0	80.0	
21	0.0	5.0	120.0	0.0	11.0	0.0	0.0	0.0	0.0	5.0	15.0	5.0	
22	0.0	0.0	70.0	0.0	0.0	0.0	2.0	0.0	0.0	50.0	30.0	7.0	
23	4.0	0.0	55.0	0.0	16.0	0.0	0.0	50.0	43.0	0.0	40.0	10.0	
24	0.0	40.0	0.0	5.0	0.0	0.0	3.0	35.0	12.0	15.0	20.0	0.0	
25	0.0	30.0	10.0	0.0	15.0	0.0	0.0	55.0	0.0	40.0	30.0	5.0	
26	10.0	70.0	0.0	0.0	0.0	0.0	0.0	15.0	0.0	0.0	25.0	0.0	
27	0.0	0.0	0.0	0.0	15.0	0.0	20.0	0.0	0.0	30.0	21.0	0.0	
28	30.0	10.0	110.0	0.0	15.0	0.0	3.0	0.0	12.0	15.0	10.0	0.0	
29	40.0		75.0	90.0	0.0	0.0	0.0	0.0	0.0	16.0	25.0	0.0	
30	40.0		20.0	0.0	20.0	0.0	0.0	5.0	3.0	55.0	5.0	2.0	
31	39.0		5.0		0.0		0.0	17.0		10.0		2.0	
Total	745.0	408.0	884.0	281.0	449.0	297.0	46.0	283.0	369.0	682.0	692.0	723.0	Anual
Dias LI.	20	16	22	16	18	10	7	13	19	24	26	25	5859.0

Estación: Rafael Escobar		Dpto: Caldas											Latitud :
Año : 2006		Mpio: Supia											Longitud:
													Altitud:
Dia	Ene.	Feb.	Mar.	Abr.	May.	Jun.	Jul.	Ago.	Sep.	Oct.	Nov.	Dic.	
1	8.0	0.0	0.0	0.0	35.0	26.0	0.0	0.0	0.0	0.0	0.0	6.0	
2	4.0	21.0	0.0	0.0	13.0	0.0	0.0	0.0	17.0	5.0	0.0	0.0	
3	8.5	0.0	0.0	3.0	66.0	20.0	0.0	0.0	1.0	0.0	0.0	15.0	
4	4.0	7.0	0.0	10.0	13.0	3.0	0.0	0.0	0.0	0.0	0.0	3.0	
5	7.5	0.0	18.0	0.5	35.0	18.0	0.0	0.0	22.0	0.0	18.0	17.0	
6	8.0	9.0	2.0	0.0	2.0	20.0	0.0	0.0	26.0	0.0	11.0	5.0	
7	3.0	0.0	14.0	1.0	26.0	16.5	0.0	0.0	30.0	0.0	12.0	32.0	
8	3.5	0.0	13.0	5.0	2.5	4.0	0.0	0.0	1.0	3.0	14.0	13.0	
9	0.0	0.0	0.0	16.0	4.0	2.0	0.0	5.0	10.0	5.0	0.0	0.0	
10	0.0	2.0	7.0	6.0	9.0	31.0	0.0	0.0	5.0	3.0	15.0	13.0	
11	0.0	3.0	7.0	0.0	0.0	0.0	0.0	0.0	19.0	19.0	0.0	2.0	
12	0.0	0.0	8.0	5.0	0.0	3.0	0.0	0.0	0.0	25.0	12.0	20.0	
13	4.0	0.0	22.5	11.0	0.0	5.0	5.0	0.0	33.0	13.0	12.0	3.5	
14	0.0	0.0	0.0	3.0	0.0	5.0	0.0	0.0	35.0	20.0	3.0	1.0	
15	2.0	0.0	34.0	0.0	18.0	0.0	0.0	60.0	22.0	0.0	0.0	1.0	
16	29.0	0.0	15.0	11.0	13.0	0.0	3.0	45.0	2.0	5.0	14.0	0.0	
17	0.0	0.0	0.0	22.0	41.0	0.0	0.0	3.0	8.0	2.0	1.0	0.0	
18	0.0	0.0	6.5	1.0	1.0	1.0	0.0	15.0	33.0	1.0	9.0	22.0	
19	0.0	35.0	0.0	0.0	2.0	0.0	0.0	5.0	2.0	0.0	13.0	18.0	
20	0.0	0.0	33.0	0.0	7.0	0.0	1.0	0.0	26.0	2.0	6.0	0.0	
21	0.0	0.0	7.0	0.0	0.0	0.0	2.0	0.0	0.0	7.0	0.0	0.0	
22	0.0	0.0	14.0	0.0	0.0	0.0	0.0	15.0	0.0	12.0	5.0	0.0	
23	0.0	10.0	0.0	7.0	0.0	0.0	0.0	0.0	0.0	0.0	0.0	0.0	
24	0.0	6.0	7.0	18.0	0.0	0.0	0.0	5.0	7.0	15.0	24.0	7.0	
25	0.0	10.0	2.0	0.0	0.0	0.0	8.0	3.0	0.0	0.0	0.0	1.0	
26	0.0	0.0	0.0	0.0	0.0	0.0	9.0	2.0	0.0	47.0	18.0	0.0	
27	43.0	0.0	0.0	2.5	0.0	0.0	5.0	0.0	0.0	6.0	0.0	0.0	
28	0.0	10.0	0.0	17.0	0.0	0.0	7.5	4.5	0.0	11.0	0.0	0.0	
29	14.0		3.0	0.0	0.0	0.0	0.0	0.0	0.0	10.0	0.0	0.0	
30	6.0		0.0	54.0	0.0	0.0	0.0	1.0	12.0	28.0	0.0	0.0	
31	6.5		9.0		14.0		0.0			2.0		0.0	
Total	151.0	113.0	222.0	196.0	301.5	154.5	40.5	163.5	311.0	241.0	187.0	179.5	Anual
Dias LI.	15	10	18	19	17	13	8	12	19	21	16	17	2260.5

Estación: Cuba Año : 2006		Dpto: Caldas Mpio: Victoria											Latitud : 5° Longitud: 74° Altitud: 1054	20' 56' m	N W
Día	Ene.	Feb.	Mar.	Abr.	May.	Jun.	Jul.	Ago.	Sep.	Oct.	Nov.	Dic.	Anual		
1	0.0	1.0	0.0	39.0	28.0	63.0	0.0	0.0	10.0	20.0	5.0	0.0	3539.0		
2	1.0	0.0	0.0	28.0	5.0	5.0	0.0	0.0	0.0	0.0	0.0	27.0			
3	40.0	7.0	0.0	4.0	72.0	15.0	0.0	0.0	40.0	0.0	0.0	37.0			
4	5.0	13.0	0.0	0.0	5.0	2.0	0.0	0.0	5.0	0.0	5.0	32.0			
5	12.0	31.0	1.0	2.0	39.0	35.0	0.0	0.0	0.0	0.0	5.0	57.0			
6	0.0	0.0	53.0	0.0	102.0	10.0	0.0	0.0	0.0	0.0	10.0	0.0			
7	0.0	0.0	0.0	0.0	38.0	0.0	0.0	0.0	0.0	0.0	38.0	0.0			
8	0.0	4.0	10.0	31.0	62.0	0.0	0.0	0.0	49.0	28.0	27.0	45.0			
9	0.0	0.0	49.0	2.0	3.0	0.0	0.0	0.0	0.0	10.0	19.0	0.0			
10	0.0	0.0	0.0	20.0	0.0	0.0	0.0	15.0	40.0	0.0	0.0	0.0			
11	0.0	0.0	78.0	33.0	0.0	0.0	0.0	0.0	0.0	0.0	0.0	74.0			
12	131.0	0.0	0.0	5.0	0.0	0.0	0.0	0.0	0.0	70.0	20.0	0.0			
13	0.0	0.0	0.0	13.0	0.0	0.0	6.0	41.0	0.0	93.0	20.0	17.0			
14	2.0	1.0	0.0	7.0	0.0	0.0	0.0	0.0	15.0	13.0	30.0	0.0			
15	14.0	0.0	0.0	0.0	0.0	0.0	0.0	5.0	34.0	47.0	0.0	41.0			
16	0.0	0.0	83.0	0.0	0.0	0.0	0.0	0.0	1.0	0.0	35.0	0.0			
17	0.0	0.0	0.0	0.0	1.0	0.0	0.0	0.0	0.0	0.0	0.0	11.0			
18	3.0	3.0	0.0	8.0	22.0	0.0	0.0	32.0	0.0	0.0	0.0	0.0			
19	0.0	0.0	0.0	0.0	6.0	0.0	0.0	5.0	0.0	30.0	25.0	21.0			
20	98.0	0.0	0.0	0.0	0.0	0.0	0.0	0.0	0.0	0.0	19.0	13.0			
21	0.0	0.0	0.0	0.0	0.0	0.0	2.0	0.0	0.0	30.0	18.0	40.0			
22	0.0	0.0	0.0	0.0	1.0	0.0	0.0	0.0	0.0	0.0	30.0	0.0			
23	0.0	0.0	3.0	0.0	2.0	0.0	0.0	40.0	0.0	0.0	0.0	0.0			
24	0.0	1.0	0.0	0.0	24.0	0.0	0.0	10.0	0.0	0.0	0.0	0.0			
25	0.0	23.0	81.0	21.0	22.0	0.0	0.0	0.0	40.0	10.0	0.0	0.0			
26	0.0	22.0	0.0	39.0	0.0	0.0	0.0	0.0	0.0	0.0	0.0	0.0			
27	13.0	0.0	0.0	54.0	4.0	0.0	3.0	0.0	10.0	2.0	0.0	0.0			
28	1.0	0.0	0.0	0.0	0.0	0.0	0.0	0.0	0.0	10.0	0.0	0.0			
29	17.0	0.0	0.0	2.0	0.0	0.0	0.0	0.0	0.0	40.0	0.0	0.0			
30	27.0	0.0	39.0	37.0	0.0	0.0	0.0	0.0	132.0	38.0	50.0	0.0			
31	14.0	0.0	0.0	0.0	0.0	0.0	0.0	0.0	0.0	0.0	0.0	0.0			
Total	378.0	106.0	358.0	345.0	475.0	130.0	11.0	148.0	244.0	535.0	344.0	465.0	Anual		
Dias LI.	14	10	8	16	19	6	3	7	10	14	16	13	3539.0		

Estación: La Pastorita Año : 2006		Dpto: Caldas Mpio: Victoria											Latitud : 5° Longitud: 74° Altitud: 1122	19' 58' m	N W
Día	Ene.	Feb.	Mar.	Abr.	May.	Jun.	Jul.	Ago.	Sep.	Oct.	Nov.	Dic.	Anual		
1	25.0	10.0	5.0	30.0	0.0	80.0	0.0	0.0	5.0	0.0	40.0	9.0	4671.0		
2	25.0	25.0	50.0	11.0	0.0	10.0	0.0	0.0	12.0	0.0	0.0	20.0			
3	84.0	20.0	0.0	25.0	75.0	35.0	0.0	0.0	5.0	0.0	0.0	50.0			
4	30.0	0.0	0.0	10.0	28.0	10.0	0.0	0.0	0.0	0.0	0.0	10.0			
5	20.0	0.0	15.0	5.0	55.0	17.0	0.0	0.0	0.0	0.0	0.0	0.0			
6	35.0	0.0	20.0	4.0	35.0	0.0	0.0	0.0	22.0	0.0	3.0	13.0			
7	20.0	0.0	40.0	71.0	65.0	10.0	0.0	0.0	45.0	5.0	5.0	15.0			
8	15.0	0.0	0.0	9.0	5.0	8.0	0.0	0.0	0.0	10.0	3.0	0.0			
9	0.0	0.0	0.0	11.0	10.0	25.0	0.0	10.0	10.0	20.0	28.0	0.0			
10	0.0	0.0	10.0	8.0	13.0	0.0	0.0	0.0	0.0	7.0	3.0	15.0			
11	119.0	0.0	5.0	35.0	0.0	15.0	25.0	0.0	5.0	15.0	45.0	25.0			
12	40.0	15.0	15.0	17.0	5.0	0.0	0.0	0.0	7.0	55.0	25.0	10.0			
13	0.0	0.0	0.0	0.0	0.0	0.0	0.0	22.0	15.0	25.0	0.0	35.0			
14	0.0	0.0	0.0	0.0	0.0	0.0	0.0	0.0	13.0	80.0	9.0	45.0			
15	0.0	0.0	51.0	0.0	11.0	11.0	0.0	7.0	11.0	60.0	11.0	20.0			
16	75.0	0.0	5.0	0.0	0.0	0.0	0.0	15.0	35.0	15.0	20.0	9.0			
17	50.0	50.0	0.0	51.0	50.0	0.0	0.0	30.0	40.0	20.0	0.0	20.0			
18	0.0	0.0	0.0	0.0	0.0	0.0	0.0	5.0	0.0	30.0	10.0	30.0			
19	0.0	0.0	0.0	0.0	11.0	0.0	0.0	0.0	0.0	0.0	70.0	15.0			
20	0.0	5.0	130.0	0.0	0.0	0.0	15.0	0.0	0.0	0.0	45.0	5.0			
21	0.0	0.0	20.0	0.0	10.0	0.0	0.0	0.0	0.0	50.0	9.0	0.0			
22	0.0	0.0	20.0	0.0	0.0	0.0	0.0	61.0	0.0	0.0	11.0	0.0			
23	0.0	23.0	20.0	0.0	25.0	0.0	0.0	19.0	0.0	0.0	0.0	0.0			
24	0.0	22.0	0.0	30.0	60.0	0.0	0.0	30.0	0.0	0.0	5.0	0.0			
25	55.0	5.0	5.0	25.0	0.0	0.0	0.0	10.0	5.0	0.0	10.0	0.0			
26	0.0	0.0	0.0	30.0	0.0	0.0	0.0	0.0	0.0	45.0	0.0	0.0			
27	20.0	5.0	10.0	0.0	25.0	0.0	33.0	0.0	21.0	30.0	15.0	0.0			
28	31.0	0.0	12.0	22.0	0.0	0.0	0.0	0.0	0.0	50.0	10.0	0.0			
29	5.0	0.0	110.0	30.0	11.0	0.0	0.0	10.0	0.0	45.0	0.0	0.0			
30	55.0	0.0	102.0	10.0	0.0	0.0	0.0	0.0	10.0	25.0	0.0	20.0			
31	0.0	0.0	5.0	0.0	70.0	0.0	0.0	0.0	0.0	35.0	0.0	0.0			
Total	704.0	180.0	650.0	434.0	564.0	221.0	73.0	219.0	261.0	622.0	377.0	366.0	Anual		
Dias LI.	17	10	20	19	18	10	3	11	16	19	20	18	4671.0		

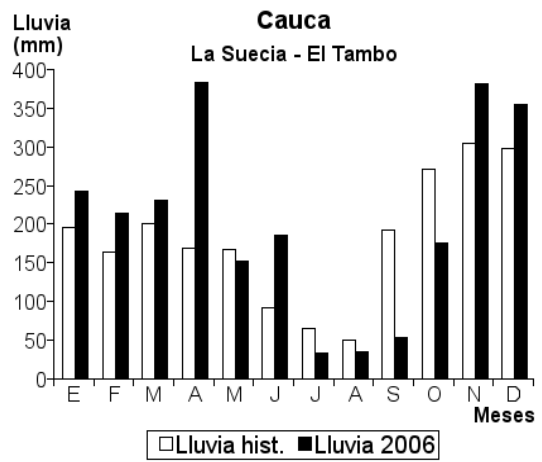
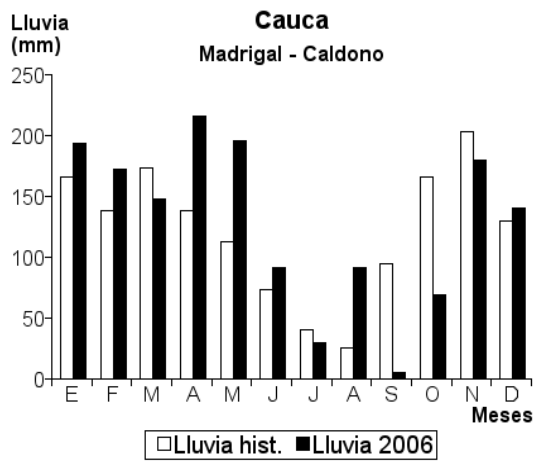
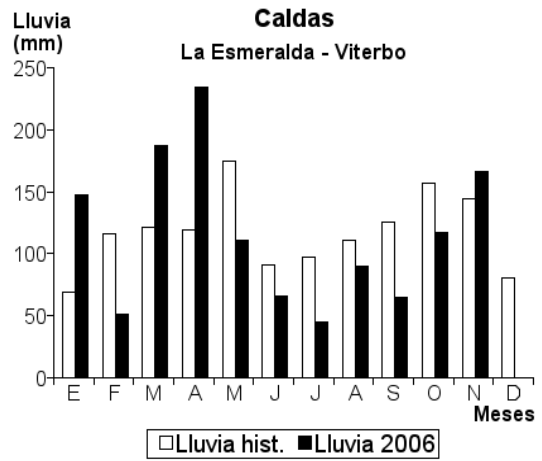
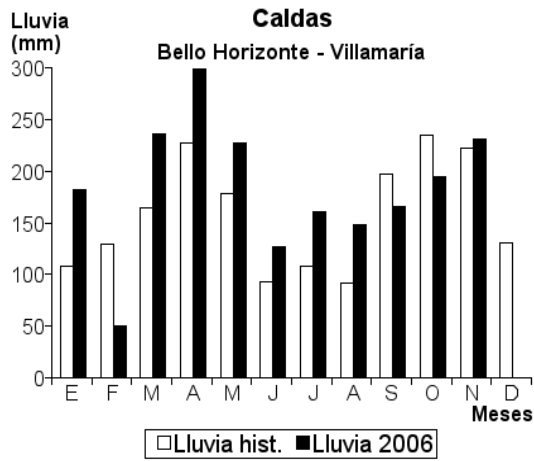


Estación: Bello Horizonte				Dpto: Caldas				Latitud : 4° 59' N					
Año : 2006				Mpio: Villamaría				Longitud: 75° 33' W					
								Altitud: 1690 m					
Día	Ene.	Feb.	Mar.	Abr.	May.	Jun.	Jul.	Ago.	Sep.	Oct.	Nov.	Dic.	
1	0.0	0.0	0.0	0.0	20.0	10.0	3.0	0.0	0.0	6.0	3.0		
2	4.0	0.0	0.0	0.0	39.0	0.0	0.0	0.0	68.0	0.0	0.0		
3	0.0	6.0	0.0	25.0	5.0	0.0	1.0	0.0	0.0	0.0	0.0		
4	85.0	8.0	0.0	0.0	0.0	25.0	0.0	0.0	0.0	0.0	6.0		
5	32.0	0.0	0.0	5.0	49.0	0.0	0.0	0.0	0.0	5.0	15.0		
6	1.0	11.0	0.0	0.0	0.0	25.0	0.0	0.0	8.0	2.0	10.0		
7	4.0	0.0	15.0	0.0	0.0	0.0	0.0	6.0	5.0	0.0	12.0		
8	0.0	0.0	19.0	25.0	24.0	6.0	5.0	0.0	0.0	2.0	11.0		
9	0.0	0.0	0.0	15.0	5.0	0.0	0.0	4.0	6.0	0.0	8.0		
10	0.0	0.0	0.0	0.0	6.0	15.0	0.0	11.0	1.0	3.0	6.0		
11	0.0	20.0	0.0	15.0	0.0	0.0	8.0	0.0	8.0	3.0	10.0		
12	0.0	0.0	0.0	28.0	20.0	30.0	7.0	14.0	5.0	0.0	4.0		
13	0.0	0.0	14.0	0.0	0.0	0.0	11.0	0.0	0.0	10.0	6.0		
14	1.0	0.0	35.0	10.0	0.0	0.0	12.0	11.0	3.0	35.0	18.0		
15	0.0	0.0	10.0	21.0	13.0	0.0	0.0	0.0	0.0	62.0	10.0		
16	0.0	0.0	18.0	1.0	0.0	0.0	10.0	45.0	0.0	9.0	16.0		
17	17.0	0.0	40.0	7.0	0.0	0.0	0.0	0.0	1.0	0.0	2.0		
18	0.0	0.0	0.0	0.0	0.0	3.0	0.0	0.0	5.0	0.0	4.0		
19	0.0	0.0	0.0	0.0	0.0	0.0	0.0	0.0	8.0	3.0	5.0		
20	0.0	0.0	0.0	0.0	0.0	5.0	0.0	0.0	14.0	6.0	1.0		
21	0.0	0.0	0.0	0.0	0.0	0.0	2.0	5.0	3.0	6.0	3.0		
22	0.0	0.0	70.0	0.0	0.0	0.0	7.0	5.0	5.0	0.0	7.0		
23	0.0	0.0	0.0	40.0	0.0	3.0	3.0	0.0	12.0	1.0	0.0		
24	0.0	0.0	15.0	28.0	0.0	0.0	8.0	0.0	4.0	0.0	6.0		
25	0.0	5.0	0.0	6.0	0.0	0.0	21.0	0.0	0.0	3.0	11.0		
26	7.0	0.0	0.0	0.0	0.0	4.0	39.0	0.0	0.0	1.0	38.0		
27	26.0	0.0	0.0	0.0	0.0	1.0	10.0	7.0	0.0	2.0	6.0		
28	0.0	0.0	0.0	69.0	19.0	0.0	8.0	0.0	0.0	21.0	1.0		
29	0.0	0.0	0.0	4.0	0.0	0.0	3.0	40.0	0.0	9.0	3.0		
30	0.0	0.0	0.0	0.0	0.0	0.0	0.0	0.0	10.0	0.0	0.0		
31	5.0	0.0	0.0	0.0	27.0	0.0	3.0	0.0	0.0	6.0	0.0		
Total	182.0	50.0	236.0	299.0	227.0	127.0	161.0	148.0	166.0	195.0	231.0		Anual
Dias LI.	10	5	9	15	11	11	18	10	17	20	27		

Estación: La Esmeralda				Dpto: Caldas				Latitud : 5° 5' N					
Año : 2006				Mpio: Viterbo				Longitud: 75° 54' W					
								Altitud: 1365 m					
Día	Ene.	Feb.	Mar.	Abr.	May.	Jun.	Jul.	Ago.	Sep.	Oct.	Nov.	Dic.	
1	0.0	0.0	0.0	3.0	0.0	0.0	0.0	0.0	0.0	4.0	7.0		
2	2.0	0.0	0.0	0.0	0.0	13.0	0.0	0.0	3.0	0.0	0.0		
3	60.0	0.0	0.0	0.0	6.0	0.0	3.0	0.0	2.0	0.0	3.0		
4	40.0	8.0	0.0	0.0	3.0	6.0	0.0	0.0	0.0	0.0	5.0		
5	6.0	15.0	60.0	0.0	0.0	3.0	0.0	0.0	3.0	0.0	7.0		
6	4.0	10.0	3.0	40.0	0.0	10.0	0.0	0.0	11.0	0.0	2.0		
7	2.0	2.0	20.0	0.0	3.0	5.0	0.0	0.0	0.0	7.0	60.0		
8	0.0	0.0	3.0	5.0	2.0	3.0	0.0	0.0	0.0	0.0	15.0		
9	0.0	0.0	2.0	0.0	0.0	10.0	0.0	0.0	0.0	6.0	9.0		
10	0.0	0.0	3.0	0.0	0.0	0.0	0.0	0.0	6.0	0.0	2.0		
11	0.0	0.0	2.0	6.0	0.0	3.0	0.0	3.0	8.0	3.0	2.0		
12	0.0	8.0	5.0	0.0	0.0	0.0	0.0	0.0	5.0	0.0	4.0		
13	0.0	0.0	9.0	3.0	0.0	3.0	3.0	0.0	0.0	50.0	7.0		
14	0.0	0.0	5.0	0.0	3.0	3.0	4.0	19.0	0.0	4.0	15.0		
15	2.0	0.0	0.0	2.0	2.0	0.0	0.0	0.0	4.0	4.0	2.0		
16	0.0	0.0	25.0	0.0	60.0	7.0	0.0	0.0	9.0	0.0	0.0		
17	0.0	0.0	0.0	6.0	0.0	0.0	0.0	0.0	2.0	3.0	0.0		
18	0.0	0.0	0.0	0.0	25.0	0.0	0.0	15.0	0.0	3.0	2.0		
19	0.0	0.0	0.0	0.0	0.0	0.0	0.0	0.0	4.0	0.0	0.0		
20	0.0	5.0	10.0	60.0	4.0	0.0	0.0	0.0	0.0	0.0	10.0		
21	0.0	3.0	5.0	0.0	0.0	0.0	9.0	0.0	0.0	0.0	0.0		
22	0.0	0.0	2.0	4.0	0.0	0.0	0.0	0.0	0.0	6.0	0.0		
23	2.0	0.0	6.0	10.0	0.0	0.0	13.0	15.0	0.0	2.0	0.0		
24	0.0	0.0	2.0	15.0	0.0	0.0	0.0	0.0	0.0	0.0	7.0		
25	0.0	0.0	0.0	70.0	0.0	0.0	6.0	0.0	4.0	10.0	3.0		
26	1.0	0.0	0.0	6.0	0.0	0.0	4.0	0.0	0.0	0.0	0.0		
27	0.0	0.0	0.0	0.0	0.0	0.0	3.0	5.0	0.0	7.0	0.0		
28	3.0	0.0	0.0	4.0	3.0	0.0	0.0	0.0	4.0	0.0	4.0		
29	0.0	0.0	25.0	0.0	0.0	0.0	0.0	3.0	0.0	6.0	0.0		
30	5.0	0.0	0.0	0.0	0.0	0.0	0.0	0.0	0.0	0.0	0.0		
31	20.0	0.0	0.0	0.0	0.0	0.0	0.0	30.0	0.0	2.0	0.0		
Total	147.0	51.0	187.0	234.0	111.0	66.0	45.0	90.0	65.0	117.0	166.0		Anual
Dias LI.	12	7	17	14	10	11	8	7	13	15	19		

Estación: Madrigal Año : 2006		Dpto: Cauca Mpio: Caldono											Latitud : 2° Longitud: 76° Altitud: 1434	51' 33' m	N W
Día	Ene.	Feb.	Mar.	Abr.	May.	Jun.	Jul.	Ago.	Sep.	Oct.	Nov.	Dic.			
1	0.0	15.0	0.0	0.0	15.0	17.0	0.0	0.0	0.0	0.0	0.0	0.0			
2	0.0	0.0	5.0	0.0	0.0	0.0	0.0	0.0	0.0	0.0	0.0	0.0			
3	41.0	0.0	0.0	0.0	22.0	0.0	0.0	0.0	0.0	0.0	0.0	0.0			
4	39.0	24.0	0.0	19.0	51.0	12.0	0.0	0.0	0.0	0.0	0.0	0.0			
5	10.0	0.0	0.0	0.0	0.0	0.0	0.0	0.0	0.0	0.0	7.0	53.0			
6	0.0	0.0	0.0	0.0	8.0	0.0	0.0	0.0	0.0	10.0	42.0	0.0			
7	0.0	72.0	0.0	0.0	0.0	0.0	0.0	0.0	0.0	0.0	0.0	0.0			
8	0.0	0.0	0.0	0.0	9.0	43.0	0.0	0.0	0.0	0.0	0.0	15.0			
9	0.0	0.0	0.0	0.0	0.0	0.0	0.0	0.0	0.0	0.0	0.0	0.0			
10	20.0	0.0	0.0	32.0	0.0	0.0	0.0	19.0	0.0	0.0	0.0	0.0			
11	0.0	0.0	0.0	0.0	0.0	0.0	0.0	0.0	0.0	0.0	0.0	15.0			
12	0.0	0.0	0.0	24.0	59.0	0.0	0.0	0.0	0.0	0.0	18.0	0.0			
13	0.0	32.0	60.0	28.0	0.0	0.0	0.0	0.0	0.0	0.0	33.0	11.0			
14	0.0	0.0	4.0	0.0	0.0	0.0	0.0	0.0	0.0	0.0	0.0	22.0			
15	62.0	0.0	0.0	0.0	0.0	0.0	0.0	44.0	0.0	9.0	0.0	0.0			
16	4.0	5.0	39.0	0.0	10.0	0.0	0.0	6.0	0.0	4.0	4.0	0.0			
17	0.0	0.0	0.0	0.0	0.0	0.0	0.0	14.0	0.0	0.0	0.0	0.0			
18	0.0	0.0	0.0	10.0	0.0	0.0	0.0	0.0	0.0	0.0	0.0	21.0			
19	0.0	0.0	9.0	0.0	0.0	0.0	0.0	0.0	0.0	0.0	18.0	0.0			
20	0.0	0.0	0.0	36.0	0.0	19.0	0.0	8.0	0.0	0.0	0.0	0.0			
21	0.0	0.0	0.0	0.0	12.0	0.0	0.0	0.0	0.0	0.0	26.0	0.0			
22	0.0	0.0	0.0	0.0	0.0	0.0	0.0	0.0	0.0	0.0	0.0	3.0			
23	0.0	0.0	22.0	15.0	10.0	0.0	0.0	0.0	5.0	25.0	2.0	0.0			
24	0.0	0.0	0.0	0.0	0.0	0.0	0.0	0.0	0.0	0.0	0.0	0.0			
25	0.0	0.0	0.0	25.0	0.0	0.0	0.0	0.0	0.0	0.0	0.0	0.0			
26	0.0	0.0	0.0	0.0	0.0	0.0	0.0	0.0	0.0	0.0	0.0	0.0			
27	0.0	0.0	9.0	0.0	0.0	0.0	0.0	0.0	0.0	0.0	5.0	0.0			
28	0.0	24.0	0.0	0.0	0.0	0.0	0.0	0.0	0.0	0.0	25.0	0.0			
29	18.0		0.0	27.0	0.0	0.0	0.0	0.0	0.0	0.0	0.0	0.0			
30	0.0		0.0	0.0	0.0	0.0	30.0	0.0	0.0	0.0	0.0	0.0			
31	0.0		0.0		0.0		0.0	0.0		21.0		0.0			
Total	194.0	172.0	148.0	216.0	196.0	91.0	30.0	91.0	5.0	69.0	180.0	140.0	Anual	1532.0	
Dias LI.	7	6	7	9	9	4	1	5	1	5	10	7			

Estación: La Suecia Año : 2006		Dpto: Cauca Mpio: El Tambo											Latitud : 2° Longitud: 76° Altitud: 1693	29' 50' m	N W
Día	Ene.	Feb.	Mar.	Abr.	May.	Jun.	Jul.	Ago.	Sep.	Oct.	Nov.	Dic.			
1	21.0	33.0	9.0	0.0	0.0	3.0	0.0	0.0	0.0	0.0	0.0	3.0			
2	4.0	5.0	1.0	0.0	0.0	9.0	0.0	0.0	0.0	0.0	7.0	4.0			
3	15.0	10.0	0.0	69.0	0.0	21.0	0.0	0.0	5.0	12.0	10.0	10.0			
4	15.0	18.0	0.0	58.0	45.0	7.0	0.0	0.0	0.0	0.0	17.0	2.0			
5	2.0	16.0	0.0	2.0	1.0	25.0	0.0	0.0	0.0	8.0	4.0	8.0			
6	0.0	0.0	0.0	28.0	1.0	14.0	0.0	0.0	0.0	0.0	22.0	41.0			
7	0.0	0.0	48.0	0.0	5.0	46.0	0.0	0.0	0.0	0.0	34.0	1.0			
8	0.0	5.0	15.0	0.0	37.0	10.0	0.0	0.0	0.0	0.0	22.0	25.0			
9	1.0	35.0	5.0	11.0	1.0	0.0	0.0	0.0	2.0	0.0	0.0	20.0			
10	6.0	0.0	11.0	0.0	19.0	1.0	0.0	0.0	0.0	17.0	36.0	0.0			
11	2.0	0.0	5.0	20.0	0.0	25.0	0.0	0.0	0.0	20.0	12.0	6.0			
12	24.0	0.0	35.0	29.0	0.0	0.0	0.0	0.0	0.0	12.0	7.0	1.0			
13	0.0	0.0	11.0	12.0	0.0	5.0	0.0	0.0	0.0	21.0	10.0	5.0			
14	18.0	5.0	0.0	2.0	0.0	20.0	0.0	0.0	0.0	3.0	6.0	9.0			
15	22.0	0.0	25.0	1.0	0.0	0.0	0.0	0.0	0.0	12.0	2.0	9.0			
16	27.0	0.0	0.0	17.0	0.0	0.0	0.0	5.0	0.0	2.0	0.0	5.0			
17	17.0	0.0	0.0	0.0	0.0	0.0	0.0	5.0	10.0	0.0	15.0	11.0			
18	31.0	0.0	0.0	0.0	4.0	0.0	0.0	0.0	0.0	0.0	5.0	27.0			
19	16.0	28.0	0.0	0.0	0.0	0.0	0.0	0.0	0.0	0.0	46.0	26.0			
20	0.0	4.0	5.0	0.0	24.0	0.0	0.0	0.0	0.0	0.0	15.0	45.0			
21	0.0	0.0	0.0	0.0	0.0	0.0	0.0	0.0	15.0	0.0	11.0	14.0			
22	0.0	0.0	24.0	0.0	0.0	0.0	0.0	0.0	0.0	0.0	25.0	0.0			
23	0.0	0.0	19.0	5.0	0.0	0.0	0.0	0.0	0.0	0.0	0.0	0.0			
24	5.0	12.0	4.0	44.0	0.0	0.0	0.0	0.0	22.0	0.0	0.0	33.0			
25	0.0	0.0	14.0	0.0	0.0	0.0	0.0	3.0	0.0	0.0	2.0	35.0			
26	0.0	27.0	0.0	10.0	0.0	0.0	0.0	2.0	0.0	6.0	15.0	5.0			
27	0.0	16.0	0.0	1.0	15.0	0.0	28.0	20.0	0.0	0.0	16.0	10.0			
28	0.0	0.0	0.0	20.0	0.0	0.0	5.0	0.0	0.0	3.0	35.0	0.0			
29	11.0		0.0	25.0	0.0	0.0	0.0	0.0	0.0	35.0	5.0	0.0			
30	5.0		0.0	29.0	0.0	0.0	0.0	0.0	0.0	1.0	3.0	0.0			
31	0.0		0.0		0.0		0.0	0.0		23.0		0.0			
Total	242.0	214.0	231.0	383.0	152.0	186.0	33.0	35.0	54.0	175.0	382.0	355.0	Anual	2442.0	
Dias LI.	18	13	15	18	10	12	2	5	5	14	25	24			

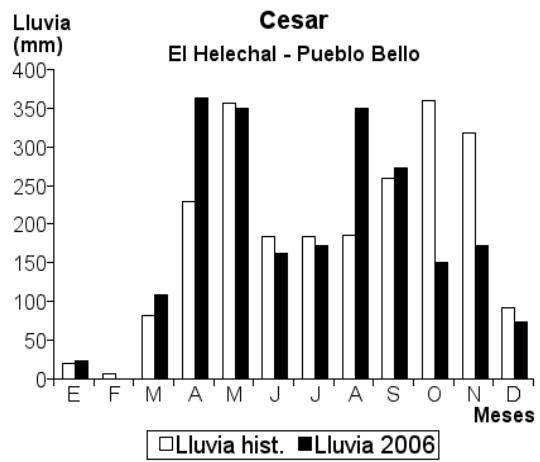
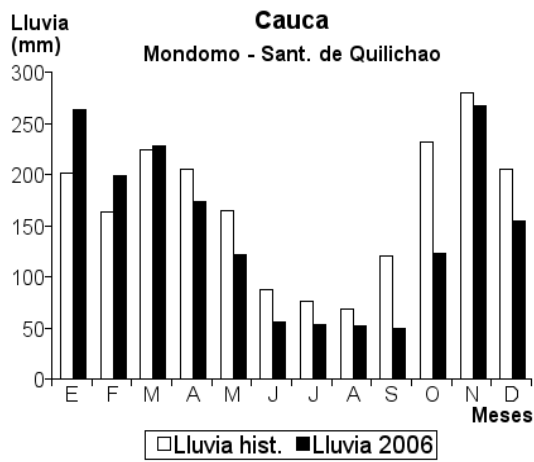
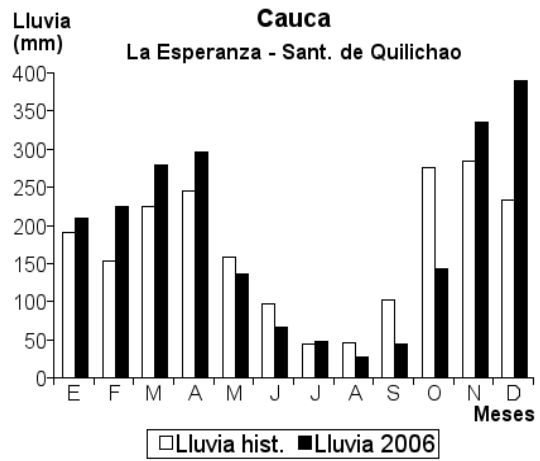
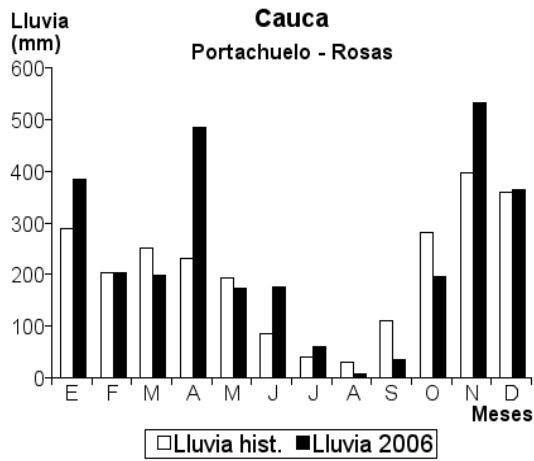


Estación: Portachuelo				Dpto: Cauca				Latitud : 2° 16' N					
Año : 2006				Mpio: Rosas				Longitud: 76° 45' W					
								Altitud: 1695 m					
Día	Ene.	Feb.	Mar.	Abr.	May.	Jun.	Jul.	Ago.	Sep.	Oct.	Nov.	Dic.	
1	0.0	12.0	0.0	0.0	8.0	5.5	0.0	0.0	0.0	0.0	0.0	2.0	
2	11.0	2.5	2.0	1.0	2.0	2.0	0.0	0.0	8.0	0.0	8.0	6.0	
3	37.0	18.0	0.0	27.0	4.0	18.0	0.0	0.0	14.0	0.0	4.0	2.0	
4	11.0	38.0	0.0	50.0	50.0	4.0	0.0	0.0	2.0	0.0	42.0	30.0	
5	14.0	27.0	5.0	5.0	22.0	65.0	0.0	0.0	0.0	0.0	25.0	70.0	
6	17.0	16.5	0.0	38.0	7.0	6.5	0.0	0.0	0.0	0.0	74.0	76.0	
7	11.0	18.0	70.0	0.0	13.0	21.0	0.0	0.0	0.0	0.0	122.0	8.0	
8	2.5	3.0	8.0	0.0	8.5	19.5	0.0	0.0	0.0	0.0	2.0	12.0	
9	14.0	2.0	9.0	6.0	0.0	12.0	0.0	0.0	0.0	1.0	24.0	8.0	
10	27.0	0.0	9.5	1.0	15.0	7.0	0.0	0.0	0.0	4.0	22.0	7.0	
11	23.0	0.0	6.0	48.0	2.0	0.0	0.0	0.0	0.0	10.0	20.0	11.0	
12	1.0	0.0	2.5	31.0	0.0	0.0	0.0	0.0	0.0	37.0	19.0	21.0	
13	0.0	1.0	11.0	29.0	0.0	1.0	0.0	0.0	0.0	28.0	50.0	7.0	
14	47.0	0.0	2.5	8.0	0.0	12.0	0.0	0.0	0.0	10.0	2.0	8.5	
15	24.0	0.0	0.0	0.0	0.0	2.0	0.0	0.0	0.0	15.0	1.0	4.0	
16	5.0	0.0	0.0	4.5	5.5	0.0	0.0	0.0	8.5	0.0	0.0	0.0	
17	4.5	0.0	3.0	3.0	0.0	1.0	0.0	0.0	0.0	0.0	2.0	12.0	
18	34.0	0.0	9.0	0.0	0.0	0.0	0.0	0.0	0.0	0.0	0.0	3.0	
19	29.0	0.0	4.0	1.5	0.0	0.0	0.0	0.0	0.0	0.0	3.0	2.0	
20	13.0	6.0	2.0	0.0	25.0	0.0	0.0	0.0	0.0	0.0	7.0	5.0	
21	0.0	0.0	0.0	0.0	0.0	0.0	0.0	0.0	0.0	0.0	31.0	15.0	
22	0.0	0.0	4.0	0.0	0.0	0.0	0.0	1.0	2.0	0.0	6.0	0.0	
23	21.0	0.0	10.0	2.0	0.0	0.0	0.0	1.0	1.0	0.0	7.0	4.0	
24	2.5	0.0	8.0	23.0	6.0	0.0	1.0	0.0	0.0	5.0	0.0	8.0	
25	0.0	0.0	13.0	73.0	0.0	0.0	20.0	0.0	0.0	4.0	0.0	6.0	
26	0.0	52.0	6.0	6.0	0.0	0.0	30.0	2.0	0.0	2.0	2.0	36.0	
27	0.0	8.0	2.5	6.0	0.0	0.0	8.0	4.0	0.0	1.0	12.0	0.0	
28	0.0	0.0	1.0	4.0	0.0	0.0	1.0	0.0	0.0	24.0	43.0	0.0	
29	8.0		0.0	108.0	2.0	0.0	0.0	0.0	0.0	25.0	0.0	0.0	
30	13.0		2.0	9.0	0.0	0.0	0.0	0.0	0.0	2.0	4.0	0.0	
31	14.0		8.5		2.0		0.0	0.0		28.0		0.0	
Total	383.5	204.0	198.5	484.0	172.0	176.5	60.0	8.0	35.5	196.0	532.0	363.5	Anual
Dias LI.	23	13	23	22	15	14	5	4	6	15	24	24	2813.5

Estación: La Esperanza				Dpto: Cauca				Latitud : 2° 57' N					
Año : 2006				Mpio: Sant. de Quilichao				Longitud: 76° 27' W					
								Altitud: 1608 m					
Día	Ene.	Feb.	Mar.	Abr.	May.	Jun.	Jul.	Ago.	Sep.	Oct.	Nov.	Dic.	
1	2.0	1.0	0.0	4.0	12.0	0.0	0.0	0.0	0.0	0.0	3.0	0.0	
2	15.0	6.0	0.0	0.0	15.0	0.0	0.0	0.0	2.0	0.0	0.0	26.0	
3	19.0	1.0	8.0	4.0	0.0	1.0	0.0	0.0	0.0	1.0	1.0	0.0	
4	37.0	78.0	0.0	12.0	34.0	0.0	0.0	0.0	0.0	0.0	0.0	57.0	
5	7.0	2.0	1.0	19.0	1.0	10.0	0.0	0.0	0.0	0.0	9.0	66.0	
6	7.0	26.0	3.0	3.0	1.0	5.0	0.0	0.0	0.0	0.0	19.0	69.0	
7	4.0	45.0	32.0	10.0	14.0	1.0	0.0	0.0	0.0	0.0	74.0	0.0	
8	0.0	0.0	21.0	0.0	2.0	2.0	0.0	0.0	0.0	0.0	42.0	6.0	
9	0.0	0.0	28.0	1.0	0.0	1.0	0.0	0.0	0.0	1.0	1.0	16.0	
10	5.0	6.0	1.0	20.0	4.0	2.0	0.0	0.0	0.0	5.0	0.0	0.0	
11	1.0	0.0	9.0	103.0	0.0	31.0	0.0	0.0	34.0	0.0	16.0	12.0	
12	0.0	1.0	43.0	7.0	4.0	0.0	0.0	0.0	0.0	18.0	7.0	0.0	
13	0.0	16.0	21.0	10.0	2.0	0.0	0.0	0.0	0.0	16.0	11.0	23.0	
14	17.0	19.0	1.0	0.0	0.0	0.0	0.0	0.0	0.0	6.0	2.0	29.0	
15	4.0	0.0	4.0	0.0	0.0	0.0	0.0	0.0	0.0	0.0	0.0	0.0	
16	37.0	0.0	21.0	0.0	12.0	2.0	0.0	8.0	0.0	16.0	2.0	27.0	
17	21.0	0.0	8.0	0.0	0.0	7.0	0.0	3.0	0.0	0.0	0.0	1.0	
18	2.0	3.0	0.0	20.0	0.0	0.0	0.0	0.0	0.0	1.0	0.0	4.0	
19	0.0	0.0	4.0	0.0	0.0	0.0	0.0	16.0	1.0	0.0	44.0	36.0	
20	0.0	0.0	0.0	2.0	0.0	0.0	0.0	0.0	3.0	0.0	0.0	0.0	
21	0.0	2.0	0.0	0.0	0.0	0.0	0.0	0.0	3.0	0.0	8.0	0.0	
22	0.0	0.0	22.0	0.0	0.0	0.0	0.0	0.0	0.0	2.0	1.0	0.0	
23	0.0	0.0	1.0	0.0	0.0	1.0	0.0	0.0	1.0	0.0	44.0	0.0	
24	0.0	0.0	21.0	0.0	1.0	3.0	0.0	0.0	1.0	1.0	18.0	1.0	
25	0.0	0.0	0.0	29.0	4.0	0.0	5.0	0.0	0.0	1.0	1.0	7.0	
26	0.0	19.0	0.0	2.0	1.0	0.0	13.0	0.0	0.0	0.0	1.0	10.0	
27	7.0	0.0	6.0	1.0	0.0	0.0	16.0	0.0	0.0	11.0	5.0	0.0	
28	15.0	0.0	0.0	0.0	1.0	0.0	5.0	0.0	0.0	35.0	25.0	0.0	
29	0.0		0.0	49.0	14.0	0.0	9.0	0.0	0.0	20.0	1.0	0.0	
30	0.0		7.0	1.0	0.0	0.0	0.0	0.0	0.0	9.0	0.0	0.0	
31	10.0		18.0		14.0		0.0	0.0		0.0		0.0	
Total	210.0	225.0	280.0	297.0	136.0	66.0	48.0	27.0	45.0	143.0	335.0	390.0	Anual
Dias LI.	17	14	21	18	17	12	5	3	7	15	22	16	2202.0

Estación: Mondomo Año : 2006		Dpto: Cauca Mpio: Sant. de Quilichao										Latitud : 2° Longitud: 76° Altitud: 1380	54' 33' m	N W	
Día	Ene.	Feb.	Mar.	Abr.	May.	Jun.	Jul.	Ago.	Sep.	Oct.	Nov.	Dic.			
1	1.0	31.0	0.0	12.0	2.0	9.0	0.0	0.0	0.0	0.0	45.0	0.0			
2	12.0	2.0	0.0	0.0	1.0	0.0	0.0	0.0	0.0	0.0	0.0	6.0			
3	10.0	20.0	0.0	0.0	0.0	0.0	0.0	0.0	0.0	0.0	0.0	0.0			
4	58.0	31.0	0.0	14.0	25.0	10.0	0.0	0.0	0.0	0.0	3.0	24.0			
5	5.0	2.0	0.0	7.0	0.0	4.0	0.0	0.0	0.0	0.0	0.0	19.0			
6	13.0	48.0	0.0	3.0	12.0	0.0	0.0	0.0	0.0	0.0	20.0	13.0			
7	2.0	13.0	10.0	11.0	13.0	0.0	0.0	0.0	0.0	0.0	24.0	0.0			
8	0.0	0.0	38.0	2.0	10.0	10.0	0.0	0.0	0.0	0.0	13.0	7.0			
9	0.0	0.0	30.0	1.0	0.0	7.0	0.0	0.0	0.0	0.0	0.0	6.0			
10	6.0	0.0	5.0	3.0	18.0	3.0	0.0	0.0	6.0	0.0	0.0	0.0			
11	0.0	0.0	25.0	24.0	26.0	0.0	0.0	0.0	1.0	10.0	1.0	15.0			
12	0.0	11.0	20.0	12.0	0.0	0.0	0.0	0.0	0.0	11.0	8.0	0.0			
13	0.0	3.0	9.0	24.0	0.0	8.0	0.0	0.0	0.0	11.0	32.0	0.0			
14	19.0	0.0	5.0	0.0	0.0	1.0	0.0	0.0	0.0	4.0	0.0	13.0			
15	21.0	0.0	1.0	0.0	0.0	0.0	0.0	19.0	0.0	2.0	0.0	0.0			
16	49.0	1.0	0.0	0.0	2.0	4.0	0.0	0.0	0.0	0.0	3.0	10.0			
17	0.0	4.0	33.0	0.0	0.0	0.0	0.0	20.0	13.0	7.0	0.0	0.0			
18	11.0	0.0	0.0	2.0	0.0	0.0	0.0	13.0	0.0	0.0	0.0	0.0			
19	0.0	0.0	0.0	0.0	0.0	0.0	0.0	0.0	0.0	9.0	34.0	0.0			
20	0.0	0.0	0.0	20.0	3.0	0.0	0.0	0.0	0.0	0.0	0.0	21.0			
21	0.0	0.0	0.0	0.0	2.0	0.0	0.0	0.0	0.0	0.0	3.0	0.0			
22	0.0	2.0	26.0	0.0	0.0	0.0	6.0	0.0	0.0	0.0	2.0	0.0			
23	2.0	0.0	23.0	7.0	0.0	0.0	0.0	0.0	26.0	0.0	0.0	0.0			
24	0.0	0.0	0.0	0.0	0.0	0.0	0.0	0.0	4.0	1.0	10.0	0.0			
25	0.0	0.0	0.0	13.0	0.0	0.0	2.0	0.0	0.0	0.0	0.0	21.0			
26	0.0	14.0	0.0	2.0	0.0	0.0	10.0	0.0	0.0	1.0	0.0	0.0			
27	1.0	12.0	3.0	0.0	2.0	0.0	33.0	0.0	0.0	0.0	35.0	0.0			
28	2.0	5.0	0.0	2.0	0.0	0.0	1.0	0.0	0.0	0.0	34.0	0.0			
29	50.0		0.0	15.0	4.0	0.0	1.0	0.0	0.0	29.0	0.0	0.0			
30	1.0		0.0	0.0	1.0	0.0	0.0	0.0	0.0	4.0	0.0	0.0			
31	0.0		0.0		1.0		0.0			34.0		0.0			
Total	263.0	199.0	228.0	174.0	122.0	56.0	53.0	52.0	50.0	123.0	267.0	155.0	Anual 1742.0		
Dias LI.	17	15	13	18	15	9	6	3	5	12	15	11			

Estación: El Helechal Año : 2006		Dpto: Cesar Mpio: Pueblo Bello										Latitud : 10° Longitud: 73° Altitud: 1447	26' 34' m	N W	
Día	Ene.	Feb.	Mar.	Abr.	May.	Jun.	Jul.	Ago.	Sep.	Oct.	Nov.	Dic.			
1	0.0	0.0	0.0	0.0	20.0	12.0	0.0	0.0	7.0	1.0	0.0	0.0			
2	10.0	0.0	0.0	3.0	0.0	3.0	2.0	0.0	0.0	0.0	0.0	0.0			
3	4.0	0.0	0.0	14.0	3.0	10.0	0.0	30.0	12.0	0.0	0.0	0.0			
4	0.0	0.0	0.0	0.0	22.0	2.0	0.0	11.0	2.0	0.0	0.0	0.0			
5	4.0	0.0	0.0	0.0	70.0	0.0	0.0	0.0	0.0	0.0	0.0	0.0			
6	6.0	0.0	0.0	0.0	30.0	25.0	0.0	0.0	29.0	0.0	2.0	0.0			
7	0.0	0.0	2.0	0.0	21.0	24.0	19.0	0.0	9.0	16.0	4.0	10.0			
8	0.0	0.0	1.0	1.0	0.0	6.0	0.0	13.0	11.0	0.0	15.0	0.0			
9	0.0	0.0	0.0	20.0	10.0	10.0	0.0	8.0	6.0	34.0	0.0	0.0			
10	0.0	0.0	0.0	0.0	16.0	4.0	0.0	0.0	0.0	5.0	0.0	0.0			
11	0.0	0.0	0.0	12.0	6.0	0.0	0.0	0.0	2.0	21.0	7.0	29.0			
12	0.0	0.0	0.0	14.0	4.0	0.0	40.0	0.0	3.0	1.0	55.0	2.0			
13	0.0	0.0	0.0	0.0	0.0	7.0	4.0	0.0	0.0	1.0	14.0	0.0			
14	0.0	0.0	0.0	0.0	8.0	2.0	0.0	0.0	7.0	1.0	5.0	0.0			
15	0.0	0.0	0.0	10.0	20.0	0.0	8.0	18.0	1.0	5.0	10.0	0.0			
16	0.0	0.0	0.0	2.0	2.0	18.0	13.0	11.0	10.0	15.0	4.0	0.0			
17	0.0	0.0	0.0	19.0	13.0	0.0	0.0	0.0	32.0	1.0	12.0	0.0			
18	0.0	0.0	0.0	48.0	4.0	0.0	16.0	3.0	0.0	2.0	11.0	0.0			
19	0.0	0.0	0.0	28.0	0.0	0.0	0.0	0.0	0.0	0.0	1.0	0.0			
20	0.0	0.0	0.0	0.0	0.0	2.0	0.0	11.0	18.0	0.0	0.0	0.0			
21	0.0	0.0	16.0	0.0	0.0	11.0	0.0	0.0	0.0	3.0	2.0	0.0			
22	0.0	0.0	16.0	0.0	0.0	15.0	0.0	0.0	0.0	1.0	5.0	0.0			
23	0.0	0.0	42.0	2.0	0.0	0.0	0.0	116.0	16.0	0.0	6.0	0.0			
24	0.0	0.0	3.0	31.0	0.0	11.0	18.0	64.0	18.0	0.0	17.0	0.0			
25	0.0	0.0	5.0	12.0	0.0	0.0	3.0	1.0	0.0	0.0	0.0	0.0			
26	0.0	0.0	2.0	18.0	8.0	0.0	26.0	0.0	0.0	18.0	2.0	32.0			
27	0.0	0.0	5.0	30.0	0.0	0.0	0.0	18.0	2.0	0.0	0.0	0.0			
28	0.0	0.0	16.0	0.0	18.0	0.0	24.0	29.0	25.0	7.0	0.0	0.0			
29	0.0		0.0	82.0	45.0	0.0	0.0	5.0	12.0	12.0	0.0	0.0			
30	0.0		0.0	17.0	0.0	0.0	0.0	10.0	51.0	6.0	0.0	0.0			
31	0.0		0.0		29.0		0.0	2.0		0.0		0.0			
Total	24.0	0.0	108.0	363.0	349.0	162.0	173.0	350.0	273.0	150.0	172.0	73.0	Anual 2197.0		
Dias LI.	4	0	10	18	19	16	11	16	20	18	17	4			

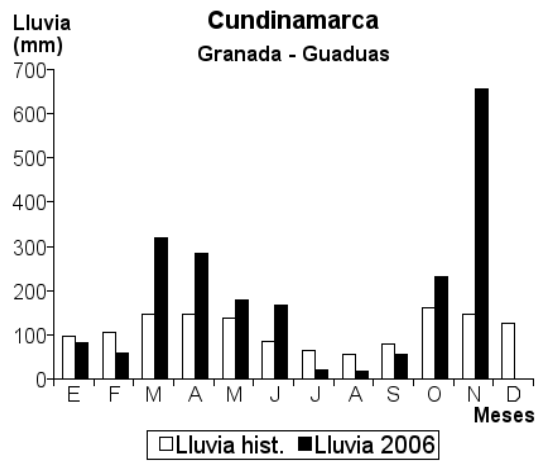
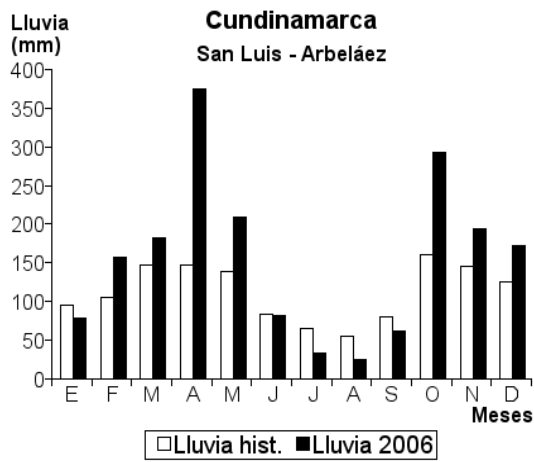
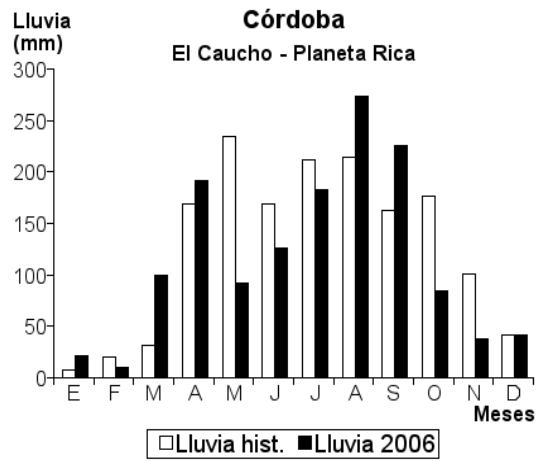
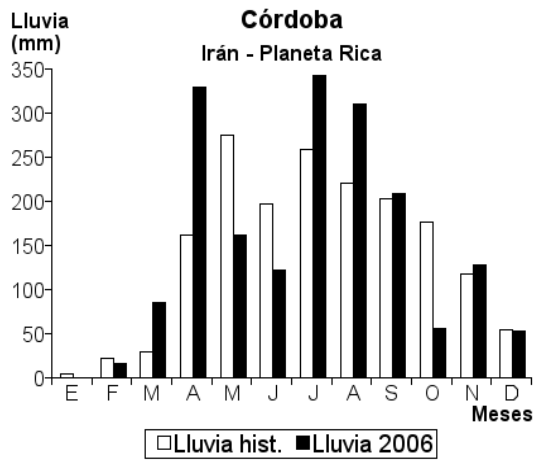


Estación: Irán Año : 2006		Dpto: Córdoba Mpio: Planeta Rica											Latitud : 8° Longitud: 75° Altitud: 91	26' 31' m	N W	
Día	Ene.	Feb.	Mar.	Abr.	May.	Jun.	Jul.	Ago.	Sep.	Oct.	Nov.	Dic.	Anual			
1	0.0	0.0	0.0	0.0	0.0	0.0	20.0	0.0	0.0	20.0	0.0	0.0	53.0	1815.0		
2	0.0	0.0	0.0	20.0	0.0	0.0	0.0	0.0	0.0	0.0	0.0	21.0				
3	0.0	0.0	0.0	25.0	0.0	0.0	40.0	0.0	0.0	0.0	0.0	0.0				
4	0.0	11.0	0.0	0.0	0.0	0.0	0.0	30.0	10.0	0.0	24.0	0.0				
5	0.0	0.0	20.0	20.0	25.0	0.0	0.0	0.0	0.0	0.0	0.0	0.0				
6	0.0	0.0	0.0	0.0	33.0	0.0	0.0	29.0	70.0	0.0	0.0	0.0				
7	0.0	5.0	30.0	0.0	0.0	38.0	0.0	0.0	0.0	0.0	0.0	0.0				
8	0.0	0.0	0.0	0.0	0.0	0.0	0.0	0.0	0.0	19.0	25.0	32.0				
9	0.0	0.0	0.0	0.0	0.0	0.0	0.0	0.0	0.0	0.0	0.0	0.0				
10	0.0	0.0	0.0	0.0	0.0	0.0	0.0	25.0	0.0	9.0	0.0	0.0				
11	0.0	0.0	0.0	0.0	0.0	0.0	0.0	13.0	0.0	0.0	0.0	0.0				
12	0.0	0.0	0.0	0.0	0.0	0.0	0.0	0.0	0.0	0.0	0.0	0.0				
13	0.0	0.0	0.0	0.0	0.0	0.0	0.0	0.0	25.0	0.0	20.0	0.0				
14	0.0	0.0	0.0	0.0	30.0	0.0	15.0	10.0	20.0	0.0	24.0	0.0				
15	0.0	0.0	0.0	0.0	0.0	0.0	0.0	10.0	0.0	0.0	11.0	0.0				
16	0.0	0.0	0.0	0.0	20.0	0.0	0.0	0.0	0.0	8.0	0.0	0.0				
17	0.0	0.0	0.0	50.0	0.0	0.0	20.0	0.0	0.0	0.0	0.0	0.0				
18	0.0	0.0	0.0	0.0	0.0	0.0	30.0	0.0	30.0	0.0	0.0	0.0				
19	0.0	0.0	0.0	0.0	0.0	0.0	0.0	84.0	0.0	0.0	0.0	0.0				
20	0.0	0.0	0.0	0.0	0.0	60.0	0.0	46.0	0.0	0.0	0.0	0.0				
21	0.0	0.0	0.0	0.0	0.0	0.0	0.0	0.0	34.0	0.0	0.0	0.0				
22	0.0	0.0	0.0	0.0	0.0	0.0	0.0	0.0	0.0	0.0	0.0	0.0				
23	0.0	0.0	0.0	0.0	25.0	0.0	0.0	55.0	0.0	0.0	0.0	0.0				
24	0.0	0.0	29.0	0.0	0.0	0.0	0.0	0.0	0.0	0.0	0.0	0.0				
25	0.0	0.0	0.0	0.0	0.0	17.0	0.0	0.0	0.0	0.0	0.0	0.0				
26	0.0	0.0	0.0	84.0	0.0	0.0	20.0	0.0	0.0	0.0	0.0	0.0				
27	0.0	0.0	0.0	55.0	10.0	7.0	30.0	0.0	0.0	0.0	0.0	0.0				
28	0.0	0.0	0.0	55.0	0.0	0.0	98.0	0.0	20.0	0.0	24.0	0.0				
29	0.0	0.0	0.0	20.0	0.0	0.0	45.0	0.0	0.0	0.0	0.0	0.0				
30	0.0	0.0	7.0	0.0	0.0	0.0	25.0	0.0	0.0	0.0	0.0	0.0				
31	0.0	0.0	0.0	0.0	19.0	0.0	0.0	9.0	0.0	0.0	0.0	0.0				
Total	0.0	16.0	86.0	329.0	162.0	122.0	343.0	311.0	209.0	56.0	128.0	53.0	Anual			
Dias LI.	0	2	4	8	7	4	10	10	7	4	6	2				

Estación: El Caucho Año : 2006		Dpto: Córdoba Mpio: Planeta Rica											Latitud : 8° Longitud: 75° Altitud: 87	26' 32' m	N W	
Día	Ene.	Feb.	Mar.	Abr.	May.	Jun.	Jul.	Ago.	Sep.	Oct.	Nov.	Dic.	Anual			
1	0.0	0.0	0.0	0.0	15.0	0.0	0.0	35.0	0.0	0.0	0.0	0.0	41.5	1387.5		
2	0.0	0.0	0.0	0.0	0.0	0.0	0.0	0.0	0.0	20.0	0.0	10.0				
3	0.0	0.0	0.0	0.0	0.0	7.0	0.0	0.0	0.0	2.0	0.0	0.0				
4	18.0	10.0	0.0	0.0	25.0	0.0	12.0	35.0	8.0	0.0	10.0	0.0				
5	0.0	0.0	7.0	0.0	0.0	0.0	0.0	0.0	0.0	0.0	0.0	0.0				
6	0.0	0.0	45.0	5.0	10.0	4.0	30.0	20.0	80.0	0.0	0.0	0.0				
7	0.0	0.0	0.0	0.0	0.0	25.0	0.0	0.0	0.0	22.0	0.0	0.0				
8	0.0	0.0	0.0	0.0	0.0	0.0	0.0	0.0	0.0	0.0	0.0	0.0				
9	0.0	0.0	0.0	0.0	0.0	0.0	2.0	0.0	0.0	10.0	1.0	0.0				
10	0.0	0.0	0.0	0.0	0.0	0.0	0.0	24.0	3.0	0.0	0.0	0.0				
11	0.0	0.0	0.0	0.0	10.0	0.0	0.0	0.0	5.0	0.0	0.0	30.0				
12	0.0	0.0	0.0	0.0	0.0	0.0	10.0	0.0	10.0	0.0	0.0	0.0				
13	0.0	0.0	0.0	18.0	0.0	0.0	0.0	0.0	0.0	0.0	8.0	0.0				
14	0.0	0.0	0.0	0.0	10.0	25.0	0.0	5.0	15.0	18.0	7.0	0.0				
15	0.0	0.0	0.0	0.0	0.0	0.0	0.0	5.0	0.0	0.0	0.0	0.0				
16	0.0	0.0	0.0	25.0	2.0	0.0	0.0	5.0	0.0	2.5	0.0	0.0				
17	0.0	0.0	4.0	45.0	0.0	2.5	28.0	7.0	0.0	0.0	0.0	0.0				
18	0.0	0.0	0.0	0.0	0.0	0.0	0.0	0.0	25.0	0.0	0.0	0.0				
19	0.0	0.0	0.0	0.0	0.0	35.0	0.0	75.0	0.0	0.0	0.0	0.0				
20	0.0	0.0	0.0	0.0	0.0	0.0	0.0	30.0	0.0	0.0	2.0	0.0				
21	0.0	0.0	0.0	0.0	0.0	0.0	0.0	0.0	15.0	0.0	0.0	0.0				
22	0.0	0.0	0.0	0.0	0.0	0.0	0.0	0.0	0.0	0.0	0.0	0.0				
23	0.0	0.0	0.0	5.0	2.5	0.0	0.0	25.0	0.0	0.0	0.0	0.0				
24	0.0	0.0	20.0	0.0	0.0	0.0	0.0	5.0	0.0	10.0	0.0	0.0				
25	0.0	0.0	0.0	0.0	0.0	25.0	0.0	0.0	0.0	0.0	0.0	0.0				
26	4.0	0.0	20.0	45.0	0.0	0.0	20.0	2.0	0.0	0.0	0.0	0.0				
27	0.0	0.0	0.0	2.0	5.0	2.5	16.0	0.0	0.0	0.0	0.0	1.5				
28	0.0	0.0	4.0	35.0	2.0	0.0	50.0	0.0	15.0	0.0	10.0	0.0				
29	0.0	0.0	0.0	0.0	0.0	0.0	0.0	0.0	25.0	0.0	0.0	0.0				
30	0.0	0.0	0.0	12.0	10.0	0.0	15.0	0.0	25.0	0.0	0.0	0.0				
31	0.0	0.0	0.0	0.0	0.0	0.0	0.0	0.0	0.0	0.0	0.0	0.0				
Total	22.0	10.0	100.0	192.0	91.5	126.0	183.0	273.0	226.0	84.5	38.0	41.5	Anual			
Dias LI.	2	1	6	9	10	8	9	13	11	7	6	3				

Estación: San Luis		Dpto: Cundinamarca										Latitud : 4°		14' N	
Año : 2006		Mpio: Arbeláez										Longitud: 74°		26' W	
Dia	Ene.	Feb.	Mar.	Abr.	May.	Jun.	Jul.	Ago.	Sep.	Oct.	Nov.	Dic.	Altitud: 1700 m		
1	0.0	0.0	0.0	0.0	7.1	0.0	0.0	0.0	0.0	0.0	3.3	0.0			
2	5.7	0.0	0.0	0.0	30.1	0.0	0.0	0.0	0.0	0.0	5.1	0.0			
3	6.0	12.1	0.0	0.0	8.9	0.0	0.0	0.0	0.0	0.0	0.0	4.2			
4	10.5	10.9	0.0	7.6	9.2	10.3	8.6	0.0	1.6	0.0	0.0	15.1			
5	4.2	0.0	8.0	17.1	9.1	0.0	0.0	0.0	18.1	0.0	0.0	2.4			
6	17.9	0.0	6.2	4.9	10.3	7.1	0.0	2.1	0.0	0.0	6.1	1.1			
7	18.4	6.5	3.1	0.0	20.1	4.2	0.0	1.7	0.0	0.0	11.3	4.1			
8	0.0	24.4	6.1	5.0	30.1	2.2	0.0	0.0	0.0	0.0	0.0	6.1			
9	0.0	0.0	12.1	0.0	10.8	6.1	0.0	0.0	0.0	0.0	0.0	7.1			
10	0.0	0.0	0.0	40.1	11.1	18.1	0.0	0.0	0.0	6.9	0.0	0.0			
11	0.0	0.0	9.2	25.1	4.1	5.5	0.0	0.0	0.0	4.8	3.9	15.2			
12	1.5	2.2	0.0	61.1	2.1	9.1	0.0	0.0	2.9	6.1	5.4	76.0			
13	0.0	18.8	11.1	32.6	5.3	4.5	0.0	0.0	0.0	19.2	5.7	1.5			
14	0.0	11.2	12.3	10.1	0.0	6.9	0.0	0.0	0.0	36.1	35.3	2.1			
15	0.0	0.0	20.4	20.1	0.0	2.3	5.5	0.0	8.4	10.1	27.2	0.0			
16	0.0	0.0	5.0	34.2	0.0	1.1	0.0	0.0	2.1	6.2	44.4	0.0			
17	0.0	0.0	2.2	10.2	7.1	2.5	0.0	10.4	6.1	0.0	5.3	0.0			
18	0.0	12.1	0.0	8.6	9.1	1.9	0.0	0.0	10.1	47.0	4.8	0.0			
19	0.0	21.5	0.0	2.6	14.4	0.9	0.0	0.0	0.0	40.2	10.1	38.2			
20	0.0	34.5	0.0	0.0	0.0	0.0	0.0	0.0	0.0	50.3	20.1	0.0			
21	0.0	0.0	3.9	0.0	0.0	0.0	0.0	0.0	4.0	28.0	0.0	0.0			
22	0.0	0.0	6.5	0.0	0.0	0.0	0.0	0.0	0.0	12.4	0.0	0.0			
23	0.0	0.0	47.0	0.0	0.0	0.0	0.0	0.0	0.0	0.0	0.0	0.0			
24	0.0	0.0	15.7	0.0	0.0	0.0	0.0	0.0	0.0	0.0	2.8	0.0			
25	0.0	0.0	8.8	9.5	0.0	0.0	0.0	0.0	5.1	0.0	0.0	0.0			
26	2.1	0.0	2.1	30.1	0.0	0.0	0.0	0.0	0.0	0.0	3.2	0.0			
27	12.6	2.3	0.0	7.1	0.0	0.0	5.1	8.9	0.0	0.0	0.0	0.0			
28	0.0	0.0	3.2	0.0	4.1	0.0	15.1	0.0	3.3	12.2	0.0	0.0			
29	0.0	0.0	0.0	0.0	0.0	0.0	0.0	0.0	0.0	6.3	0.0	0.0			
30	0.0	0.0	0.0	49.0	0.0	0.0	0.0	1.4	0.0	3.3	0.0	0.0			
31	0.0	0.0	0.0	0.0	15.5	0.0	0.0	0.0	0.0	4.2	0.0	0.0			
Total	78.9	156.5	182.9	375.0	208.5	82.7	34.3	24.5	61.7	293.3	194.0	173.1	Anual	1865.4	
Dias LI.	9	11	18	18	18	15	4	5	10	16	16	12			

Estación: Granada		Dpto: Cundinamarca										Latitud : 3°		3' N	
Año : 2006		Mpio: Guaduas										Longitud: 74°		33' W	
Dia	Ene.	Feb.	Mar.	Abr.	May.	Jun.	Jul.	Ago.	Sep.	Oct.	Nov.	Dic.	Altitud: 1524 m		
1	0.0	1.0	0.0	6.0	0.0	10.0	0.0	0.0	0.0	0.0	19.0				
2	0.0	16.0	0.0	4.0	22.5	9.5	0.0	0.0	0.0	0.0	0.0	15.4			
3	0.0	1.6	12.0	5.4	17.2	11.5	0.0	0.0	4.0	0.0	28.5				
4	7.0	0.0	13.5	10.0	15.0	30.8	0.0	0.0	8.0	0.0	10.3				
5	6.0	1.4	0.0	10.0	10.0	14.2	0.0	0.0	0.0	0.0	14.8				
6	10.5	0.5	21.0	12.0	10.0	10.0	0.0	0.0	0.0	0.0	29.8				
7	4.0	0.0	15.0	17.9	15.0	20.0	0.0	0.0	5.0	0.0	0.0				
8	10.0	0.0	11.0	0.0	30.0	10.0	0.0	0.0	0.0	0.0	14.5				
9	0.0	4.2	12.0	0.0	10.4	14.5	0.0	0.0	0.0	0.0	38.0				
10	10.0	0.0	10.0	10.0	5.4	15.5	0.0	0.0	0.0	7.0	35.0				
11	17.0	4.0	13.5	15.5	5.6	13.0	0.0	0.0	0.0	9.3	30.5				
12	0.0	6.2	0.0	20.0	0.0	7.0	0.0	0.0	34.4	0.0	38.5				
13	1.5	0.0	0.0	10.0	0.0	0.0	0.0	0.0	0.0	0.0	36.0				
14	2.5	0.0	19.5	4.0	0.0	0.0	0.0	0.0	0.0	12.0	76.0				
15	0.0	6.0	4.0	26.0	0.0	0.0	0.0	0.0	0.0	10.0	22.0				
16	0.0	4.0	10.0	0.0	0.0	0.0	0.0	0.0	0.0	2.0	55.0				
17	9.7	0.0	8.0	0.0	0.0	0.0	0.0	0.0	0.0	0.0	54.5				
18	0.0	2.9	12.0	16.0	0.0	0.0	0.0	0.0	0.0	0.0	0.0				
19	0.0	0.0	30.0	55.5	4.0	0.0	0.0	0.0	0.0	20.0	0.0				
20	0.0	0.0	28.0	0.0	0.0	0.0	0.0	0.0	0.0	25.0	30.0				
21	0.0	0.0	19.0	0.0	0.0	0.0	0.0	0.0	0.0	65.0	36.5				
22	0.0	0.0	0.0	0.0	0.0	0.0	0.0	0.0	0.0	32.4	0.0				
23	0.0	0.0	9.3	0.0	0.0	0.0	4.0	0.0	0.0	0.0	3.8				
24	0.0	6.4	10.0	0.0	10.0	0.0	0.0	0.0	0.0	0.0	0.0				
25	0.0	0.0	14.0	12.0	0.0	0.0	0.0	13.0	3.5	0.0	10.5				
26	0.0	3.8	30.0	20.0	0.0	0.0	0.0	0.0	0.0	9.0	9.5				
27	0.0	0.0	0.0	15.0	0.0	0.0	17.6	0.0	0.0	0.0	20.0				
28	0.0	0.0	0.0	10.0	5.4	0.0	0.0	0.0	0.0	10.0	28.0				
29	0.0	0.0	0.0	0.0	0.0	0.0	0.0	4.0	0.0	10.5	0.0				
30	1.8	0.0	5.5	5.0	4.6	0.0	0.0	0.0	0.0	20.0	0.0				
31	1.0	0.0	12.0	0.0	15.0	0.0	0.0	0.0	0.0	0.0	0.0				
Total	81.0	58.0	319.3	284.3	180.1	166.0	21.6	17.0	54.9	232.2	656.1	Anual	1865.4		
Dias LI.	12	13	22	20	15	12	2	2	5	13	23				



Estación: Honduras Año : 2006		Dpto: Cundinamarca Mpio: La Mesa											Latitud : 4° Longitud: 74° Altitud: 1077	41' 27' m	N W
Día	Ene.	Feb.	Mar.	Abr.	May.	Jun.	Jul.	Ago.	Sep.	Oct.	Nov.	Dic.	Anual		
1	6.0	0.0	0.0	0.0	0.0	0.0	0.0	0.0	0.0	0.0	18.0	3.0			
2	0.0	0.0	0.0	0.0	0.0	2.0	0.0	0.0	0.0	0.0	0.0	20.0			
3	0.0	28.0	20.0	10.0	0.0	10.0	0.0	0.0	0.0	0.0	5.0	25.0			
4	15.0	45.0	0.0	50.0	0.0	20.0	0.0	0.0	0.0	0.0	0.0	16.0			
5	15.0	0.0	20.0	30.0	23.0	0.0	0.0	0.0	0.0	0.0	25.0	6.0			
6	10.0	12.0	0.0	0.0	41.0	8.0	0.0	0.0	0.0	0.0	0.0	0.0			
7	15.0	0.0	0.0	0.0	39.0	15.0	0.0	0.0	0.0	0.0	0.0	8.0			
8	0.0	0.0	12.0	27.0	40.0	0.0	0.0	0.0	0.0	0.0	30.0	3.0			
9	20.0	0.0	12.0	31.0	29.0	8.0	0.0	0.0	0.0	0.0	0.0	17.0			
10	15.0	0.0	0.0	5.0	23.0	42.0	0.0	0.0	0.0	2.0	13.0	0.0			
11	0.0	0.0	25.0	28.0	0.0	0.0	2.0	0.0	0.0	20.0	3.0	0.0			
12	6.0	0.0	20.0	3.0	0.0	0.0	0.0	0.0	0.0	12.0	13.0	25.0			
13	0.0	0.0	0.0	2.0	0.0	0.0	0.0	4.0	0.0	5.0	40.0	0.0			
14	6.0	0.0	15.0	3.0	0.0	8.0	0.0	14.0	0.0	0.0	10.0	13.0			
15	0.0	0.0	12.0	0.0	0.0	0.0	0.0	0.0	0.0	15.0	29.0	7.0			
16	0.0	0.0	0.0	3.0	57.0	0.0	0.0	0.0	0.0	20.0	1.0	15.0			
17	10.0	5.0	3.0	7.0	0.0	0.0	0.0	0.0	0.0	0.0	0.0	25.0			
18	29.0	0.0	3.0	8.0	0.0	0.0	0.0	0.0	0.0	17.0	0.0	30.0			
19	0.0	20.0	0.0	0.0	20.0	0.0	0.0	0.0	0.0	10.0	13.0	3.0			
20	0.0	35.0	15.0	0.0	0.0	0.0	3.0	3.0	0.0	10.0	0.0	0.0			
21	0.0	0.0	7.0	0.0	0.0	55.0	0.0	12.0	12.0	15.0	0.0	0.0			
22	0.0	0.0	5.0	0.0	15.0	0.0	0.0	0.0	0.0	5.0	0.0	1.0			
23	0.0	0.0	41.0	0.0	0.0	0.0	0.0	0.0	0.0	0.0	0.0	0.0			
24	0.0	0.0	15.0	10.0	0.0	0.0	0.0	0.0	0.0	0.0	3.0	0.0			
25	0.0	0.0	3.0	12.0	0.0	0.0	2.0	0.0	0.0	30.0	0.0	0.0			
26	0.0	67.0	0.0	2.0	0.0	0.0	0.0	17.0	0.0	0.0	3.0	0.0			
27	0.0	0.0	0.0	0.0	17.0	0.0	1.0	0.0	0.0	32.0	0.0	0.0			
28	0.0	0.0	0.0	0.0	0.0	0.0	0.0	0.0	0.0	0.0	0.0	0.0			
29	0.0	0.0	0.0	0.0	8.0	0.0	0.0	0.0	0.0	0.0	18.0	0.0			
30	0.0	0.0	1.0	0.0	0.0	0.0	0.0	0.0	0.0	3.0	13.0	0.0			
31	18.0	0.0	0.0	0.0	0.0	0.0	0.0	0.0	0.0	25.0	0.0	0.0			
Total	165.0	212.0	229.0	231.0	312.0	168.0	8.0	50.0	12.0	221.0	237.0	217.0	Anual	2062.0	
Dias LI.	12	7	17	16	11	9	4	5	1	15	16	16			

Estación: Canaima Año : 2006		Dpto: Cundinamarca Mpio: La Palma											Latitud : 5° Longitud: 74° Altitud: 1594	21' 25' m	N W
Día	Ene.	Feb.	Mar.	Abr.	May.	Jun.	Jul.	Ago.	Sep.	Oct.	Nov.	Dic.	Anual		
1	0.0	0.0	0.0	0.0	0.0	7.0	0.0	0.0	0.0	13.0	0.0	0.0			
2	0.0	0.0	0.0	0.0	23.0	83.0	0.0	0.0	0.0	0.0	0.0	10.0			
3	0.0	0.0	0.0	28.0	10.0	10.0	0.0	0.0	0.0	0.0	0.0	0.0			
4	0.0	0.0	20.0	23.0	20.0	30.0	0.0	0.0	15.0	0.0	0.0	0.0			
5	0.0	0.0	0.0	19.0	35.0	20.0	0.0	0.0	0.0	0.0	10.0	12.0			
6	0.0	10.0	24.0	0.0	25.0	25.0	0.0	0.0	0.0	10.0	15.0	0.0			
7	14.0	0.0	0.0	0.0	20.0	30.0	0.0	0.0	0.0	0.0	10.0	0.0			
8	0.0	0.0	25.0	0.0	24.0	0.0	0.0	0.0	0.0	0.0	0.0	40.0			
9	0.0	9.0	30.0	19.0	55.0	23.0	0.0	0.0	45.0	12.0	50.0	0.0			
10	0.0	0.0	0.0	92.0	0.0	0.0	0.0	0.0	0.0	55.0	5.0	0.0			
11	0.0	0.0	20.0	8.0	0.0	0.0	0.0	0.0	23.0	5.0	15.0	0.0			
12	0.0	0.0	0.0	45.0	5.0	0.0	0.0	0.0	0.0	0.0	20.0	0.0			
13	8.4	0.0	0.0	26.0	10.0	0.0	0.0	0.0	0.0	0.0	0.0	10.0			
14	0.0	0.0	12.0	0.0	20.0	0.0	10.0	0.0	0.0	0.0	20.0	0.0			
15	0.0	0.0	0.0	30.0	0.0	0.0	11.0	0.0	25.0	0.0	35.0	0.0			
16	0.0	17.3	0.0	8.0	15.0	0.0	0.0	5.0	0.0	0.0	0.0	0.0			
17	0.0	0.0	15.0	0.0	5.0	0.0	0.0	0.0	0.0	0.0	0.0	20.0			
18	0.0	0.0	0.0	0.0	0.0	0.0	0.0	0.0	15.0	0.0	25.0	0.0			
19	3.5	0.0	9.0	69.0	9.0	0.0	0.0	0.0	0.0	0.0	0.0	15.0			
20	0.0	0.0	0.0	0.0	0.0	0.0	0.0	0.0	0.0	0.0	30.0	0.0			
21	0.0	5.3	0.0	0.0	0.0	0.0	0.0	15.0	0.0	0.0	39.0	0.0			
22	0.0	0.0	0.0	0.0	0.0	0.0	10.0	0.0	10.0	0.0	15.0	0.0			
23	0.0	0.0	0.0	0.0	10.0	0.0	35.0	0.0	0.0	0.0	50.0	0.0			
24	0.0	0.0	35.0	35.0	0.0	0.0	5.0	0.0	0.0	0.0	0.0	0.0			
25	0.0	0.0	0.0	0.0	0.0	0.0	0.0	5.0	0.0	0.0	10.0	20.0			
26	14.2	55.5	0.0	45.3	42.0	0.0	0.0	0.0	0.0	0.0	0.0	0.0			
27	0.0	0.0	12.0	0.0	0.0	0.0	5.0	0.0	0.0	0.0	10.0	10.0			
28	0.0	0.0	0.0	10.2	0.0	0.0	0.0	0.0	0.0	0.0	5.0	0.0			
29	0.0	0.0	0.0	0.0	0.0	0.0	0.0	0.0	0.0	0.0	5.0	0.0			
30	0.0	0.0	0.0	0.0	0.0	0.0	0.0	0.0	12.0	0.0	0.0	0.0			
31	0.0	0.0	0.0	0.0	0.0	0.0	0.0	0.0	0.0	0.0	0.0	0.0			
Total	40.1	97.1	202.0	457.5	328.0	228.0	76.0	25.0	145.0	95.0	369.0	137.0	Anual	2199.7	
Dias LI.	4	5	10	14	16	8	6	3	7	5	18	8			

Estación: Peñas Blancas
Año : 2006

Dpto: Cundinamarca
Mpio: Quipile

Latitud : 4° 44' N
Longitud: 70° 34' W
Altitud: 1942 m

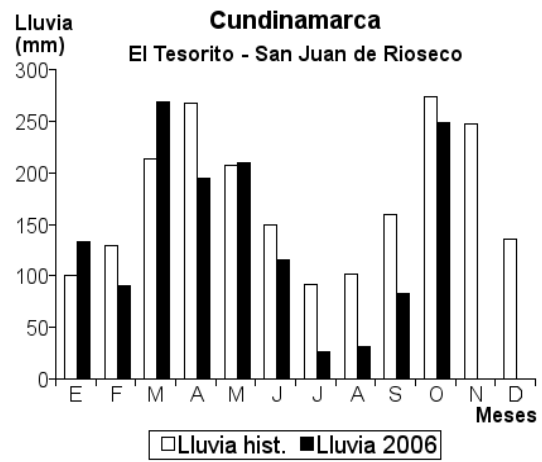
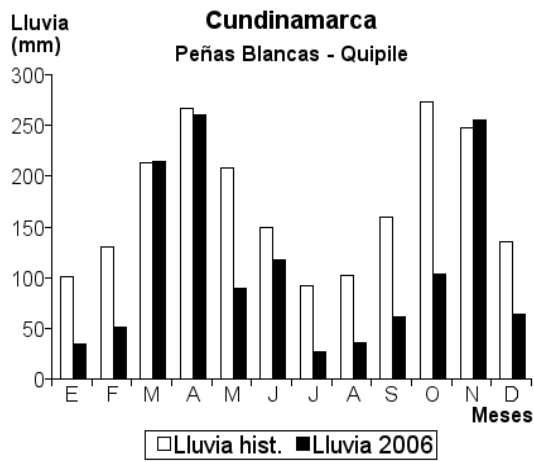
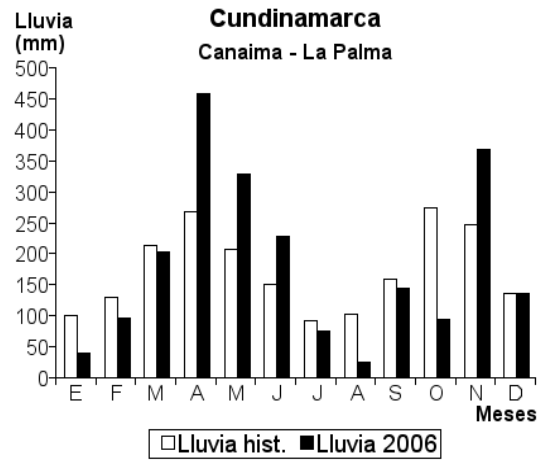
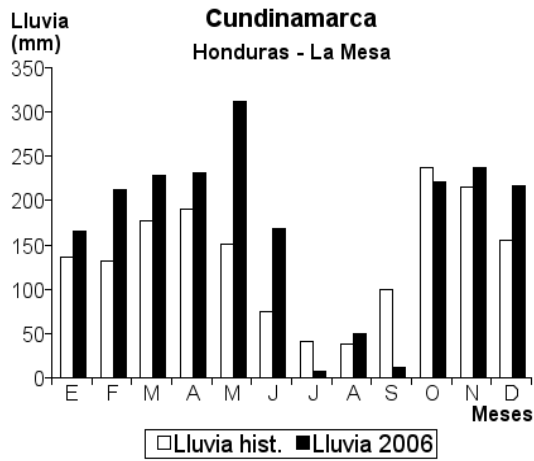
Día	Ene.	Feb.	Mar.	Abr.	May.	Jun.	Jul.	Ago.	Sep.	Oct.	Nov.	Dic.	
1	0.0	6.0	0.0	5.0	0.0	0.0	0.0	0.0	0.0	0.0	0.0	0.0	
2	0.0	0.0	0.0	0.0	5.0	5.0	0.0	0.0	0.0	0.0	0.0	0.0	
3	0.0	0.0	0.0	0.0	10.0	10.0	5.0	0.0	0.0	0.0	0.0	5.2	
4	0.0	0.0	6.0	10.0	10.2	0.0	0.0	0.0	0.0	2.0	0.0	5.3	
5	0.0	0.0	5.0	5.0	10.5	30.5	0.0	0.0	30.5	0.0	0.0	10.4	
6	0.0	0.0	10.0	30.0	10.7	6.0	0.0	0.0	0.0	0.0	0.0	0.0	
7	5.0	0.0	0.0	0.0	10.0	0.0	0.0	0.0	0.0	0.0	20.5	0.0	
8	0.0	0.0	30.5	0.0	10.0	10.2	0.0	0.0	0.0	0.0	0.0	0.0	
9	6.0	0.0	40.0	60.5	2.0	30.5	0.0	0.0	0.0	5.0	40.6	40.3	
10	0.0	0.0	20.3	10.0	5.4	5.0	0.0	0.0	0.0	10.5	0.0	0.0	
11	0.0	0.0	0.0	5.0	5.0	0.0	0.0	0.0	0.0	20.2	0.0	3.2	
12	0.0	0.0	20.8	30.2	0.0	0.0	0.0	0.0	0.0	0.0	40.2	0.0	
13	4.0	0.0	10.2	5.0	0.0	0.0	0.0	0.0	5.0	0.0	20.7	0.0	
14	0.0	0.0	10.8	0.0	0.0	0.0	0.0	0.0	0.0	0.0	10.5	0.0	
15	0.0	12.0	5.0	5.0	0.0	0.0	0.0	0.0	0.0	0.0	50.8	5.0	
16	5.0	0.0	10.3	0.0	0.0	5.0	0.0	0.0	0.0	5.0	0.0	0.0	
17	10.0	0.0	0.0	10.0	0.0	0.0	0.0	6.0	0.0	0.0	30.5	0.0	
18	0.0	5.0	6.0	5.0	0.0	0.0	0.0	4.0	5.0	0.0	5.3	0.0	
19	0.0	0.0	0.0	0.0	0.0	0.0	0.0	0.0	0.0	0.0	10.4	0.0	
20	0.0	2.0	3.0	0.0	0.0	10.6	0.0	0.0	0.0	0.0	0.0	0.0	
21	0.0	6.0	0.0	0.0	0.0	0.0	0.0	0.0	0.0	10.5	0.0	0.0	
22	0.0	0.0	5.0	0.0	0.0	5.0	0.0	0.0	10.0	0.0	0.0	0.0	
23	0.0	0.0	20.2	0.0	0.0	0.0	0.0	0.0	0.0	0.0	0.0	0.0	
24	0.0	0.0	3.0	5.0	0.0	0.0	0.0	10.2	0.0	0.0	0.0	0.0	
25	0.0	0.0	6.0	30.2	10.2	0.0	0.0	0.0	0.0	40.6	0.0	0.0	
26	0.0	0.0	0.0	0.0	0.0	0.0	0.0	0.0	10.5	0.0	0.0	0.0	
27	5.0	20.0	0.0	0.0	0.0	0.0	10.0	10.7	0.0	10.2	0.0	0.0	
28	0.0	0.0	3.0	0.0	0.0	0.0	10.2	0.0	0.0	0.0	0.0	0.0	
29	0.0	0.0	40.2	0.0	0.0	0.0	1.0	0.0	0.0	0.0	0.0	0.0	
30	0.0	0.0	4.0	0.0	0.0	0.0	0.0	0.0	0.0	0.0	20.5	0.0	
31	0.0	0.0	0.0	0.0	0.0	0.0	0.0	5.0	0.0	0.0	0.0	0.0	
Total	35.0	51.0	215.1	260.1	89.0	117.8	26.2	35.9	61.0	104.0	255.2	64.2	Anual 1314.5
Dias LI.	6	6	18	16	11	10	4	5	5	8	11	5	

Estación: El Tesorito
Año : 2006

Dpto: Cundinamarca
Mpio: San Juan de Río seco

Latitud : 4° 51' N
Longitud: 74° 37' W
Altitud: 1533 m

Día	Ene.	Feb.	Mar.	Abr.	May.	Jun.	Jul.	Ago.	Sep.	Oct.	Nov.	Dic.	
1	0.0	0.0	0.0	0.0	0.0	7.0	0.0	0.0	24.0	0.0			
2	0.0	0.0	0.0	0.0	0.0	12.0	2.0	0.0	5.0	0.0			
3	2.0	7.0	13.0	6.0	9.0	3.0	0.0	0.0	8.0	1.0			
4	6.0	10.0	2.0	19.0	13.0	0.0	0.0	0.0	5.0	0.0			
5	5.0	5.0	10.0	14.0	18.0	0.0	0.0	0.0	10.0	0.0			
6	2.0	0.0	14.0	3.0	20.0	5.0	0.0	0.0	0.0	2.0			
7	1.0	0.0	8.0	7.0	9.0	14.0	0.0	0.0	0.0	0.0			
8	18.0	0.0	15.0	12.0	3.0	19.0	0.0	0.0	0.0	0.0			
9	3.0	0.0	6.0	15.0	0.0	10.0	0.0	0.0	0.0	24.0			
10	9.0	0.0	3.0	7.0	0.0	13.0	0.0	0.0	0.0	18.0			
11	4.0	17.0	12.0	3.0	0.0	6.0	0.0	0.0	0.0	25.0			
12	0.0	3.0	18.0	18.0	0.0	4.0	4.0	0.0	3.0	4.0			
13	0.0	0.0	29.0	12.0	10.0	2.0	0.0	0.0	7.0	50.0			
14	8.0	10.0	3.0	3.0	8.0	0.0	0.0	0.0	4.0	13.0			
15	10.0	0.0	15.0	7.0	4.0	5.0	0.0	0.0	0.0	7.0			
16	53.0	7.0	35.0	3.0	0.0	3.0	0.0	8.0	2.0	2.0			
17	4.0	0.0	21.0	13.0	10.0	2.0	0.0	3.0	0.0	34.0			
18	0.0	0.0	5.0	8.0	26.0	1.0	0.0	0.0	5.0	5.0			
19	0.0	0.0	0.0	3.0	33.0	3.0	0.0	0.0	0.0	2.0			
20	0.0	5.0	0.0	0.0	19.0	5.0	0.0	2.0	0.0	18.0			
21	0.0	0.0	5.0	0.0	0.0	1.0	3.0	0.0	0.0	7.0			
22	0.0	0.0	12.0	0.0	0.0	0.0	0.0	0.0	0.0	8.0			
23	0.0	0.0	8.0	0.0	0.0	0.0	0.0	14.0	0.0	6.0			
24	0.0	21.0	13.0	8.0	10.0	0.0	0.0	0.0	8.0	3.0			
25	0.0	2.0	5.0	5.0	8.0	0.0	0.0	0.0	0.0	0.0			
26	0.0	4.0	0.0	7.0	5.0	0.0	0.0	4.0	0.0	0.0			
27	0.0	0.0	0.0	0.0	0.0	0.0	12.0	0.0	0.0	4.0			
28	0.0	0.0	0.0	9.0	0.0	0.0	0.0	0.0	2.0	3.0			
29	7.0	0.0	0.0	12.0	0.0	0.0	0.0	0.0	0.0	5.0			
30	1.0	0.0	8.0	0.0	0.0	0.0	0.0	0.0	0.0	8.0			
31	0.0	0.0	8.0	0.0	4.0	0.0	0.0	0.0	0.0	0.0			
Total	133.0	91.0	268.0	194.0	209.0	115.0	26.0	31.0	83.0	249.0			Anual
Dias LI.	15	11	23	22	17	18	5	5	12	22			

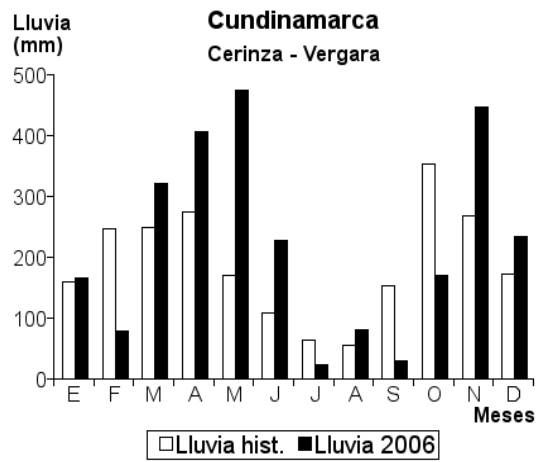
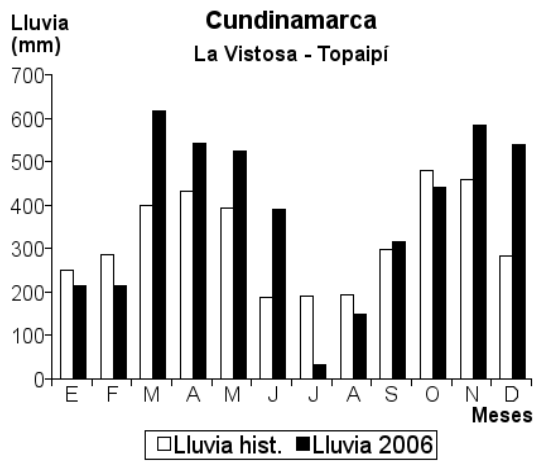
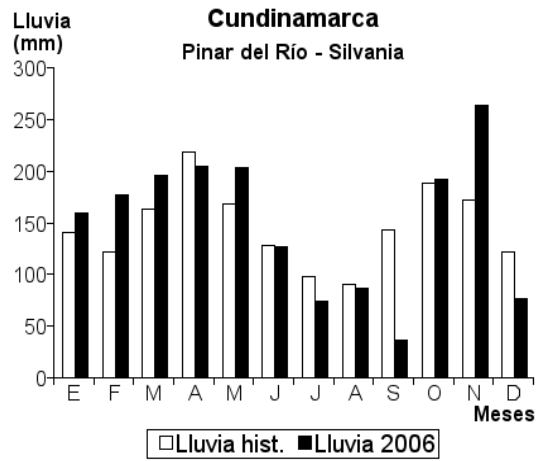
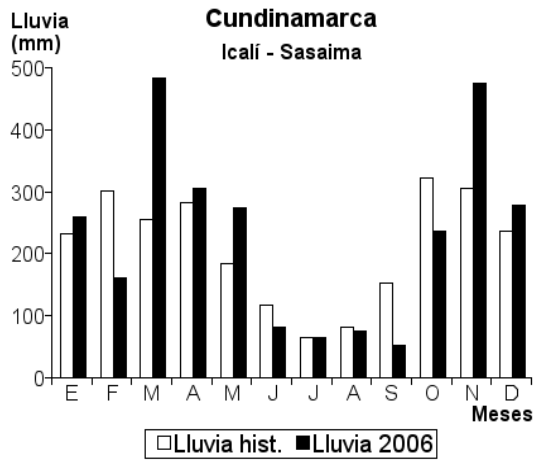


Estación: Icalí Año : 2006		Dpto: Cundinamarca Mpio: Sasaima										Latitud : 4° Longitud: 74° Altitud: 1328	57' 25' m	N W	
Día	Ene.	Feb.	Mar.	Abr.	May.	Jun.	Jul.	Ago.	Sep.	Oct.	Nov.	Dic.			
1	30.0	5.0	23.0	19.0	0.0	0.0	0.0	0.0	0.0	0.0	12.0	0.0			
2	10.0	0.0	0.0	14.0	15.0	0.0	0.0	0.0	0.0	0.0	24.0	0.0			
3	40.0	0.0	23.0	13.0	0.0	30.0	0.0	0.0	30.0	0.0	0.0	4.0			
4	10.0	0.0	15.0	5.0	0.0	0.0	0.0	0.0	11.0	0.0	0.0	0.0			
5	15.0	0.0	10.0	3.0	35.0	0.0	0.0	0.0	0.0	0.0	28.0	44.0			
6	0.0	0.0	15.0	3.0	49.0	35.0	0.0	0.0	0.0	0.0	50.0	0.0			
7	5.0	0.0	20.0	0.0	0.0	7.0	0.0	0.0	0.0	0.0	50.0	0.0			
8	20.0	48.0	30.0	0.0	0.0	0.0	0.0	0.0	0.0	5.0	1.5	10.0			
9	21.0	0.0	50.0	0.0	0.0	0.0	0.0	0.0	0.0	0.0	30.0	32.0			
10	10.0	0.0	55.0	0.0	0.0	0.0	0.0	0.0	0.0	3.0	0.0	10.0			
11	5.0	0.0	25.0	20.0	5.0	0.0	0.0	0.0	0.0	18.0	0.0	14.0			
12	18.0	0.0	30.0	15.0	30.0	0.0	0.0	0.0	0.0	13.0	41.0	3.0			
13	0.0	30.0	30.0	0.0	50.0	0.0	0.0	35.0	6.0	10.0	60.0	0.0			
14	0.0	0.0	10.0	30.0	15.0	0.0	0.0	0.0	0.0	0.0	30.0	0.0			
15	0.0	20.0	10.0	20.0	0.0	0.0	30.0	5.0	0.0	0.0	22.0	25.0			
16	0.0	0.0	40.0	0.0	20.0	0.0	0.0	0.0	0.0	0.0	0.0	10.0			
17	0.0	0.0	9.0	20.0	0.0	0.0	0.0	0.0	0.0	10.0	8.0	16.0			
18	0.0	0.0	0.0	0.0	0.0	0.0	0.0	0.0	0.0	0.0	17.0	35.0			
19	0.0	0.0	0.0	0.0	0.0	0.0	0.0	0.0	0.0	35.0	0.0	40.0			
20	0.0	33.0	24.0	0.0	10.0	0.0	0.0	20.0	5.0	48.0	0.0	10.0			
21	0.0	0.0	15.0	0.0	0.0	0.0	0.0	0.0	0.0	5.0	6.0	0.0			
22	0.0	0.0	0.0	0.0	0.0	0.0	0.0	0.0	0.0	0.0	0.0	0.0			
23	0.0	0.0	0.0	10.0	8.0	0.0	5.0	0.0	0.0	10.0	0.0	5.0			
24	0.0	0.0	0.0	39.0	4.0	0.0	0.0	0.0	0.0	27.0	10.0	10.0			
25	0.0	25.0	0.0	40.0	0.0	0.0	0.0	0.0	0.0	6.0	0.0	0.0			
26	0.0	0.0	6.0	15.0	0.0	10.0	0.0	0.0	0.0	26.0	50.0	10.0			
27	0.0	0.0	0.0	0.0	0.0	0.0	0.0	0.0	0.0	0.0	6.0	0.0			
28	0.0	0.0	0.0	20.0	14.0	0.0	30.0	0.0	0.0	2.0	30.0	0.0			
29	29.0		0.0	0.0	0.0	0.0	0.0	0.0	0.0	5.0	0.0	0.0			
30	47.0		16.0	20.0	20.0	0.0	0.0	15.0	0.0	7.0	0.0	0.0			
31	0.0		28.0		0.0		0.0	0.0		6.0		0.0			
Total	260.0	161.0	484.0	306.0	275.0	82.0	65.0	75.0	52.0	236.0	475.5	278.0	Anual	2749.5	
Dias LI.	13	6	21	17	13	4	3	4	4	17	18	16			

Estación: Pinar del Río Año : 2006		Dpto: Cundinamarca Mpio: Silvania										Latitud : 4° Longitud: 74° Altitud: 1752	26' 23' m	N W	
Día	Ene.	Feb.	Mar.	Abr.	May.	Jun.	Jul.	Ago.	Sep.	Oct.	Nov.	Dic.			
1	0.0	9.0	0.0	2.0	1.0	24.0	0.0	6.0	0.0	0.0	51.0	0.0			
2	0.0	0.0	21.0	0.0	13.0	3.0	0.0	0.0	0.0	0.0	0.0	0.0			
3	5.0	0.0	4.0	10.0	0.0	1.0	6.0	0.0	0.0	2.0	0.0	0.0			
4	8.0	18.0	0.0	1.0	0.0	4.0	3.0	0.0	0.0	0.0	0.0	0.0			
5	5.0	19.0	0.0	9.0	25.0	11.0	0.0	0.0	5.0	0.0	14.0	0.0			
6	65.0	1.0	1.0	22.0	20.0	4.0	0.0	6.0	0.0	0.0	8.0	0.0			
7	4.0	10.0	13.0	5.0	4.0	3.0	0.0	0.0	0.0	0.0	22.0	8.0			
8	2.0	14.0	5.0	0.0	0.0	7.0	0.0	0.0	0.0	0.0	3.0	0.0			
9	13.0	0.0	20.0	5.0	27.0	0.0	0.0	0.0	0.0	0.0	23.0	0.0			
10	0.0	0.0	8.0	0.0	6.0	33.0	0.0	2.0	8.0	10.0	0.0	0.0			
11	24.0	0.0	0.0	5.0	22.0	22.0	0.0	15.0	1.0	2.0	2.0	10.0			
12	2.0	0.0	11.0	27.0	36.0	3.0	0.0	0.0	0.0	15.0	3.0	0.0			
13	0.0	0.0	33.0	22.0	0.0	0.0	0.0	0.0	2.0	3.0	0.0	9.0			
14	0.0	0.0	4.0	16.0	0.0	6.0	7.0	0.0	0.0	12.0	10.0	0.0			
15	12.0	0.0	0.0	4.0	0.0	0.0	0.0	0.0	0.0	14.0	8.0	0.0			
16	2.0	0.0	11.0	1.0	4.0	2.0	0.0	0.0	0.0	19.0	0.0	0.0			
17	1.0	1.0	4.0	10.0	15.0	0.0	0.0	9.0	12.0	2.0	5.0	0.0			
18	1.0	30.0	12.0	4.0	0.0	0.0	0.0	11.0	3.0	3.0	74.0	7.0			
19	3.0	2.0	0.0	4.0	15.0	2.0	0.0	3.0	0.0	2.0	3.0	19.0			
20	0.0	26.0	12.0	0.0	6.0	1.0	0.0	0.0	0.0	7.0	4.0	9.0			
21	0.0	36.0	2.0	2.0	6.0	0.0	0.0	0.0	0.0	3.0	24.0	0.0			
22	0.0	0.0	6.0	0.0	0.0	0.0	0.0	0.0	0.0	2.0	3.0	0.0			
23	0.0	0.0	4.0	4.0	0.0	0.0	0.0	0.0	0.0	3.0	0.0	0.0			
24	0.0	0.0	15.0	0.0	0.0	0.0	0.0	18.0	2.0	0.0	0.0	0.0			
25	0.0	0.0	10.0	1.0	0.0	0.0	0.0	0.0	4.0	0.0	0.0	0.0			
26	2.0	3.0	0.0	33.0	1.0	0.0	18.0	0.0	0.0	0.0	0.0	2.0			
27	4.0	8.0	0.0	0.0	1.0	1.0	40.0	3.0	0.0	2.0	7.0	2.0			
28	3.0	0.0	0.0	1.0	0.0	0.0	0.0	0.0	0.0	16.0	0.0	0.0			
29	0.0		0.0	0.0	0.0	0.0	0.0	0.0	0.0	20.0	0.0	0.0			
30	3.0		0.0	16.0	0.0	0.0	0.0	14.0	0.0	1.0	0.0	0.0			
31	0.0		0.0		1.0		0.0	0.0		54.0		10.0			
Total	159.0	177.0	196.0	204.0	203.0	127.0	74.0	87.0	37.0	192.0	264.0	76.0	Anual	1796.0	
Dias LI.	18	13	19	22	17	16	5	10	8	20	17	9			

Estación: La Vistosa		Dpto: Cundinamarca											Latitud :	5°	20'	N
Año : 2006		Mpio: Topaipí											Longitud:	74°	16'	W
Dia	Ene.	Feb.	Mar.	Abr.	May.	Jun.	Jul.	Ago.	Sep.	Oct.	Nov.	Dic.	Altitud:	1374		
1	0.0	50.2	10.7	32.3	13.0	36.7	0.0	0.0	14.4	35.8	0.0	0.0				
2	0.0	68.3	0.0	16.5	16.7	38.6	0.0	0.0	18.6	13.4	15.8	0.0				
3	9.3	0.0	13.3	26.8	49.4	45.3	0.0	0.0	13.7	18.7	9.3	37.3				
4	0.0	0.0	7.8	36.5	73.8	13.8	0.0	5.4	0.0	73.5	13.7	43.7				
5	4.5	0.0	14.7	32.4	49.8	7.2	0.0	0.0	3.4	0.0	6.5	31.4				
6	7.2	0.0	0.0	16.7	13.3	16.3	0.0	0.0	0.0	32.3	8.3	19.6				
7	3.4	0.0	16.8	0.0	29.5	27.4	0.0	0.0	5.5	0.0	0.0	13.4				
8	0.0	0.0	10.4	7.3	14.4	13.6	0.0	0.0	0.0	0.0	18.4	134.3				
9	63.6	0.0	9.6	0.0	23.5	18.3	0.0	0.0	12.1	18.7	15.6	14.9				
10	0.0	0.0	64.3	10.3	0.0	0.0	0.0	0.0	0.0	0.0	0.0	22.6				
11	19.4	9.3	16.7	6.6	19.7	8.3	0.0	8.6	0.0	26.6	45.7	23.2				
12	18.3	0.0	0.0	8.4	22.9	16.8	0.0	0.0	14.9	0.0	31.3	3.4				
13	0.0	0.0	9.2	5.4	0.0	0.0	6.2	0.0	0.0	35.4	13.6	0.0				
14	0.0	16.5	14.4	6.3	13.7	14.7	0.0	0.0	15.3	0.0	23.8	20.0				
15	13.7	0.0	0.0	4.2	7.0	19.3	13.6	0.0	0.0	11.3	25.2	6.0				
16	0.0	0.0	7.3	0.0	15.4	8.7	0.0	0.0	10.7	5.4	7.3	4.0				
17	11.5	12.2	23.7	0.0	30.3	24.5	0.0	0.0	0.0	7.7	19.6	5.0				
18	0.0	0.0	21.2	0.0	0.0	18.8	0.0	0.0	0.0	0.0	37.5	1.0				
19	0.0	0.0	16.3	87.3	17.3	30.4	0.0	0.0	5.5	0.0	14.4	16.7				
20	0.0	0.0	8.8	0.0	19.7	22.3	0.0	0.0	42.4	8.3	8.6	0.0				
21	0.0	0.0	14.7	0.0	12.4	0.0	0.0	0.0	33.2	14.4	26.7	0.0				
22	0.0	8.4	19.4	0.0	0.0	0.0	0.0	0.0	9.3	0.0	18.2	0.0				
23	17.8	0.0	12.7	9.3	63.7	0.0	12.7	0.0	14.2	26.3	53.8	15.3				
24	0.0	0.0	72.5	12.7	0.0	8.3	0.0	24.6	17.8	38.8	14.5	0.0				
25	0.0	0.0	68.3	70.9	6.9	0.0	0.0	0.0	15.3	0.0	21.7	23.7				
26	0.0	22.7	63.7	68.1	3.5	0.0	0.0	0.0	25.7	13.7	0.0	11.0				
27	8.7	18.1	36.0	49.6	0.0	0.0	0.0	38.4	9.3	27.3	44.7	0.0				
28	12.3	8.4	0.0	8.5	0.0	0.0	0.0	0.0	13.4	0.0	33.6	0.0				
29	24.6		0.0	0.0	7.2	0.0	0.0	33.4	15.3	26.4	40.3	26.8				
30	0.0		16.3	25.3	0.0	0.0	0.0	0.0	5.2	7.6	16.6	0.0				
31	0.0		47.4		0.0		0.0	38.4		0.0		65.3				
Total	214.3	214.1	616.2	541.4	523.1	389.3	32.5	148.8	315.2	441.6	584.7	538.6	Anual	4559.8		
Dias LI.	13	9	25	21	22	19	3	6	21	19	26	21				

Estación: Cerinza		Dpto: Cundinamarca											Latitud :	5°	9'	N
Año : 2006		Mpio: Vergara											Longitud:	74°	16'	W
Dia	Ene.	Feb.	Mar.	Abr.	May.	Jun.	Jul.	Ago.	Sep.	Oct.	Nov.	Dic.	Altitud:	1450		
1	0.0	0.0	0.0	23.5	13.5	45.5	0.0	0.0	0.0	0.0	4.5	0.0				
2	0.0	2.5	12.5	2.5	77.5	32.5	0.0	0.0	0.0	26.5	11.5	0.0				
3	0.0	0.0	7.5	4.5	70.5	6.5	0.0	0.0	0.0	0.0	40.5	3.5				
4	0.0	0.0	6.5	21.5	19.5	12.5	0.0	0.0	2.5	0.0	0.0	0.0				
5	0.0	3.5	0.0	22.5	6.5	9.5	0.0	0.0	0.0	0.0	0.0	25.5				
6	3.5	0.0	82.5	0.0	56.5	7.5	0.0	0.0	0.0	0.0	7.5	0.0				
7	3.5	0.0	2.5	0.0	47.5	31.5	0.0	0.0	0.0	0.0	31.5	12.5				
8	5.5	0.0	77.5	32.5	82.5	3.5	0.0	0.0	6.5	0.0	27.5	0.0				
9	1.5	6.5	5.5	61.5	7.5	9.5	0.0	14.5	0.0	0.0	0.0	2.5				
10	3.5	0.0	10.5	0.0	22.5	4.5	0.0	0.0	0.0	26.5	41.5	16.5				
11	22.5	3.5	12.5	0.0	18.5	21.5	0.0	0.0	0.0	10.5	2.5	12.5				
12	43.5	0.0	6.5	2.5	12.5	0.0	0.0	0.0	2.5	20.5	18.5	4.5				
13	2.5	0.0	2.5	0.0	0.0	0.0	0.0	0.0	0.0	0.0	20.5	0.0				
14	0.0	1.5	22.5	0.0	0.0	22.5	9.5	0.0	0.0	0.0	22.5	2.5				
15	45.5	4.5	7.5	5.5	2.0	2.5	0.0	0.0	0.0	9.5	18.5	0.0				
16	5.5	0.0	2.5	15.5	5.5	0.0	0.0	0.0	10.5	6.5	5.5	94.5				
17	0.0	0.0	2.5	6.5	0.0	0.0	0.0	18.5	6.5	2.5	4.5	33.5				
18	0.0	0.0	3.5	0.0	12.5	0.0	0.0	0.0	0.0	0.0	0.0	0.0				
19	0.0	0.0	12.5	17.5	6.5	0.0	0.0	0.0	0.0	0.0	9.5	3.5				
20	0.0	0.0	2.5	0.0	2.5	7.5	0.0	0.0	0.0	16.5	0.0	3.5				
21	0.0	3.5	0.0	0.0	5.5	0.0	0.0	0.0	0.0	0.0	6.5	0.0				
22	0.0	0.0	0.0	0.0	0.0	2.5	1.5	0.0	0.0	0.0	12.5	0.0				
23	0.0	0.0	14.5	0.0	0.0	0.0	6.5	0.0	0.0	6.5	44.5	0.0				
24	0.0	0.0	2.5	3.5	0.0	6.5	0.0	23.5	1.5	0.0	0.0	9.5				
25	0.0	0.0	0.0	15.5	0.0	0.0	0.0	0.0	0.0	0.0	12.5	0.0				
26	0.0	52.5	0.0	80.5	0.0	0.0	0.0	0.0	0.0	17.5	8.0	0.0				
27	0.0	0.0	0.0	20.5	0.0	1.5	0.0	16.5	0.0	0.0	18.5	0.0				
28	12.5	0.0	1.5	0.0	0.0	0.0	0.0	0.0	0.0	0.0	78.5	0.0				
29	0.0		22.5	50.5	4.5	0.0	0.0	0.0	0.0	9.5	0.0	0.0				
30	0.0		0.0	20.5	0.0	0.0	0.0	2.5	0.0	17.5	0.0	8.5				
31	15.5		0.0		0.0		6.5	5.5		0.0		0.0				
Total	165.0	78.0	321.0	407.0	474.0	227.5	24.0	81.0	30.0	170.0	447.5	233.0	Anual	2658.0		
Dias LI.	12	8	22	18	19	17	4	6	6	12	22	14				

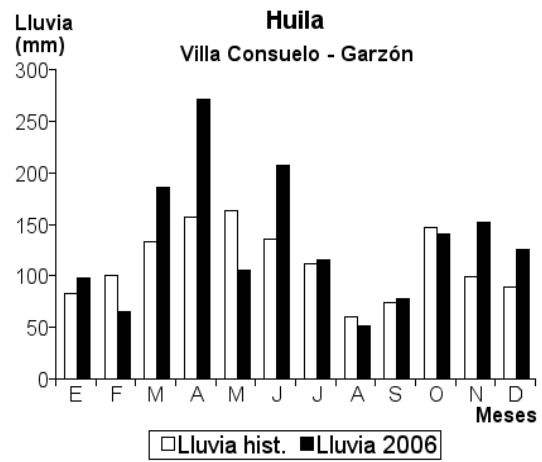
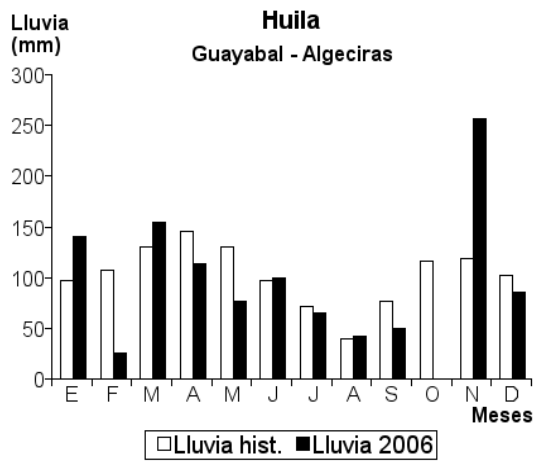
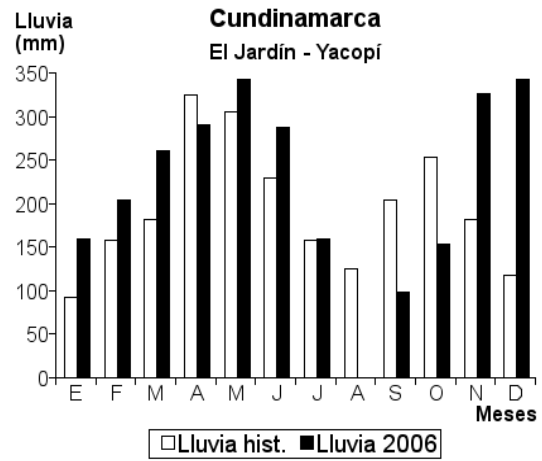
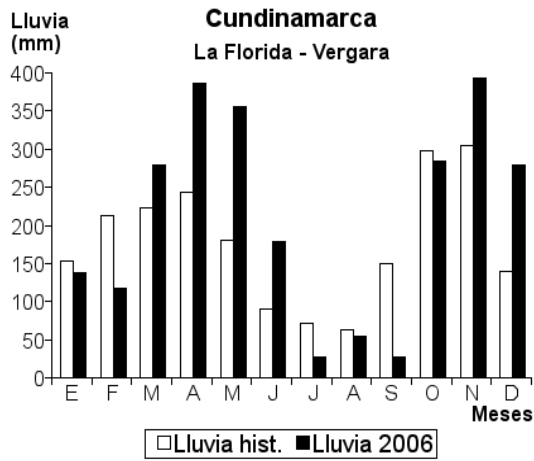


Estación: La Florida Año : 2006		Dpto: Cundinamarca Mpio: Vergara										Latitud : 5° Longitud: 74° Altitud: 1400	5' N 18' W
Día	Ene.	Feb.	Mar.	Abr.	May.	Jun.	Jul.	Ago.	Sep.	Oct.	Nov.	Dic.	Annual
1	3.0	0.0	0.0	42.0	6.0	23.0	0.0	0.0	0.0	0.0	31.0	0.0	
2	0.0	0.0	4.0	6.0	14.0	0.0	0.0	0.0	0.0	0.0	14.0	18.0	
3	7.0	0.0	0.0	26.0	25.0	19.0	0.0	0.0	20.0	0.0	4.0	22.0	
4	4.0	0.0	0.0	14.0	30.0	0.0	0.0	0.0	1.0	0.0	4.0	16.0	
5	0.0	20.0	0.0	0.0	26.0	25.0	0.0	0.0	2.0	5.0	0.0	0.0	
6	5.0	0.0	35.0	3.0	40.0	27.0	0.0	0.0	0.0	0.0	30.0	21.0	
7	11.0	0.0	6.0	1.0	14.0	3.0	0.0	0.0	0.0	0.0	59.0	3.0	
8	19.0	0.0	28.0	33.0	19.0	45.0	0.0	4.0	0.0	0.0	13.0	1.0	
9	17.0	28.0	0.0	29.0	92.0	3.0	0.0	0.0	0.0	0.0	0.0	16.0	
10	6.0	0.0	0.0	4.0	28.0	2.0	0.0	0.0	0.0	12.0	7.0	3.0	
11	9.0	0.0	0.0	40.0	10.0	8.0	0.0	0.0	0.0	7.0	6.0	32.0	
12	25.0	0.0	5.0	16.0	0.0	14.0	0.0	0.0	3.0	60.0	14.0	0.0	
13	31.0	5.0	2.0	14.0	0.0	6.0	15.0	0.0	2.0	10.0	15.0	0.0	
14	0.0	0.0	39.0	0.0	0.0	2.0	0.0	0.0	0.0	0.0	21.0	16.0	
15	0.0	0.0	17.0	7.0	0.0	0.0	0.0	0.0	0.0	40.0	4.0	40.0	
16	0.0	0.0	42.0	0.0	0.0	0.0	0.0	0.0	0.0	0.0	6.0	0.0	
17	0.0	4.0	15.0	0.0	15.0	0.0	0.0	11.0	0.0	3.0	8.0	0.0	
18	1.0	0.0	0.0	42.0	0.0	0.0	0.0	5.0	0.0	0.0	2.0	34.0	
19	0.0	0.0	41.0	14.0	5.0	0.0	0.0	0.0	0.0	0.0	4.0	54.0	
20	0.0	60.0	3.0	0.0	26.0	1.0	0.0	0.0	0.0	0.0	22.0	0.0	
21	0.0	0.0	6.0	0.0	2.0	0.0	0.0	0.0	0.0	86.0	2.0	0.0	
22	0.0	0.0	20.0	0.0	0.0	0.0	3.0	1.0	0.0	4.0	0.0	0.0	
23	0.0	0.0	2.0	0.0	0.0	0.0	2.0	7.0	0.0	0.0	43.0	0.0	
24	0.0	0.0	4.0	0.0	0.0	0.0	0.0	3.0	0.0	0.0	0.0	4.0	
25	0.0	0.0	2.0	2.0	0.0	0.0	0.0	0.0	0.0	0.0	40.0	0.0	
26	0.0	0.0	0.0	51.0	0.0	0.0	0.0	4.0	0.0	28.0	0.0	0.0	
27	0.0	0.0	0.0	0.0	0.0	0.0	4.0	5.0	0.0	4.0	34.0	0.0	
28	0.0	0.0	8.0	0.0	0.0	0.0	3.0	5.0	0.0	0.0	0.0	0.0	
29	0.0	0.0	0.0	38.0	3.0	0.0	0.0	2.0	0.0	7.0	0.0	0.0	
30	0.0	0.0	1.0	4.0	0.0	0.0	0.0	7.0	0.0	9.0	10.0	0.0	
31	0.0	0.0	0.0	0.0	0.0	0.0	0.0	0.0	0.0	10.0	0.0	0.0	
Total	138.0	117.0	280.0	386.0	355.0	178.0	27.0	54.0	28.0	285.0	393.0	280.0	Annual 2521.0
Dias LI.	12	5	19	19	16	13	5	11	5	14	23	14	

Estación: El Jardín Año : 2006		Dpto: Cundinamarca Mpio: Yacopi										Latitud : 5° Longitud: 74° Altitud: 1245	27' N 19' W
Día	Ene.	Feb.	Mar.	Abr.	May.	Jun.	Jul.	Ago.	Sep.	Oct.	Nov.	Dic.	Annual
1	0.0	7.0	0.0	7.0	25.0	0.0	0.0	0.0	0.0	0.0	12.0	12.0	
2	0.0	0.0	0.0	5.0	32.0	25.0	0.0	0.0	0.0	21.0	15.0	18.0	
3	3.0	18.0	18.0	0.0	8.0	32.0	0.0	0.0	0.0	0.0	8.0	7.0	
4	0.0	0.0	21.0	0.0	7.0	10.0	0.0	0.0	0.0	0.0	4.0	12.0	
5	0.0	12.0	7.0	25.0	0.0	8.0	0.0	0.0	0.0	8.0	0.0	32.0	
6	5.0	7.0	5.0	9.0	35.0	7.0	0.0	0.0	25.0	0.0	4.0	25.0	
7	0.0	0.0	0.0	15.0	17.0	3.0	0.0	0.0	0.0	0.0	8.0	0.0	
8	0.0	0.0	0.0	0.0	9.0	0.0	0.0	0.0	0.0	15.0	16.0	30.0	
9	10.0	24.0	32.0	20.0	7.0	0.0	0.0	0.0	0.0	0.0	20.0	31.0	
10	0.0	0.0	0.0	13.0	3.0	18.0	0.0	0.0	0.0	0.0	2.0	3.0	
11	8.0	0.0	0.0	3.0	0.0	45.0	0.0	0.0	5.0	0.0	0.0	95.0	
12	0.0	0.0	0.0	35.0	10.0	17.0	0.0	0.0	0.0	11.0	0.0	15.0	
13	7.0	35.0	45.0	0.0	14.0	9.0	0.0	0.0	7.0	0.0	18.0	0.0	
14	0.0	7.0	7.0	17.0	7.0	5.0	20.0	0.0	0.0	0.0	14.0	0.0	
15	0.0	3.0	3.0	6.0	6.0	3.0	0.0	0.0	0.0	0.0	4.0	0.0	
16	12.0	1.0	2.0	2.0	4.0	0.0	18.0	0.0	0.0	0.0	6.0	0.0	
17	0.0	0.0	0.0	0.0	0.0	23.0	0.0	0.0	21.0	32.0	21.0	0.0	
18	0.0	0.0	12.0	28.0	0.0	17.0	8.0	0.0	0.0	0.0	0.0	0.0	
19	2.0	17.0	0.0	4.0	41.0	32.0	19.0	0.0	0.0	0.0	13.0	7.0	
20	4.0	21.0	5.0	2.0	21.0	0.0	0.0	0.0	0.0	10.0	22.0	0.0	
21	0.0	0.0	15.0	9.0	10.0	0.0	21.0	0.0	0.0	0.0	0.0	2.0	
22	7.0	8.0	0.0	18.0	8.0	0.0	11.0	0.0	12.0	0.0	8.0	1.0	
23	8.0	0.0	0.0	0.0	2.0	14.0	7.0	0.0	0.0	14.0	14.0	0.0	
24	15.0	12.0	8.0	15.0	0.0	7.0	10.0	0.0	9.0	0.0	13.0	27.0	
25	9.0	9.0	7.0	2.0	0.0	3.0	14.0	0.0	0.0	0.0	7.0	3.0	
26	21.0	3.0	21.0	12.0	17.0	0.0	9.0	0.0	0.0	0.0	25.0	0.0	
27	7.0	8.0	0.0	21.0	5.0	10.0	11.0	0.0	8.0	25.0	28.0	4.0	
28	12.0	12.0	15.0	8.0	12.0	0.0	0.0	0.0	0.0	0.0	29.0	5.0	
29	19.0	0.0	7.0	14.0	0.0	0.0	12.0	0.0	0.0	12.0	15.0	2.0	
30	5.0	0.0	18.0	0.0	25.0	0.0	0.0	0.0	12.0	5.0	0.0	0.0	
31	5.0	0.0	12.0	0.0	17.0	0.0	0.0	0.0	0.0	0.0	11.0	0.0	
Total	159.0	204.0	260.0	290.0	342.0	288.0	160.0	0.0	99.0	153.0	326.0	342.0	Annual 2521.0
Dias LI.	18	17	19	23	24	19	12	0	8	10	24	20	

Estación: Guayabal Año : 2006		Dpto: Huila Mpio: Algeciras											Latitud : 2° 32' N Longitud: 75° 17' W Altitud: 1460 m
Dia	Ene.	Feb.	Mar.	Abr.	May.	Jun.	Jul.	Ago.	Sep.	Oct.	Nov.	Dic.	
1	2.0	0.0	0.0	6.0	3.0	2.0	0.0	5.0	0.0		0.0	2.0	
2	2.0	0.0	0.0	2.0	1.0	2.0	0.0	0.0	0.0		4.0	0.0	
3	28.0	0.0	5.0	0.0	0.0	0.0	6.0	0.0	3.0		0.0	0.0	
4	18.0	8.0	0.0	0.0	0.0	20.0	0.0	0.0	4.0		3.0	6.0	
5	11.0	6.0	0.0	3.0	6.0	25.0	0.0	2.0	0.0		4.0	0.0	
6	7.0	0.0	2.0	0.0	0.0	3.0	0.0	0.0	0.0		5.0	5.0	
7	6.0	2.0	1.0	3.0	35.0	5.0	0.0	0.0	0.0		24.0	0.0	
8	8.0	0.0	19.0	0.0	7.0	3.0	0.0	4.0	1.0		8.0	26.0	
9	1.0	1.0	11.0	24.0	1.0	0.0	0.0	0.0	0.0		9.0	0.0	
10	2.0	0.0	0.0	0.0	0.0	0.0	0.0	4.0	0.0		2.0	4.0	
11	2.0	0.0	3.0	0.0	0.0	0.0	0.0	0.0	0.0		5.0	0.0	
12	0.0	0.0	7.0	18.0	0.0	5.0	0.0	0.0	1.0		3.0	3.0	
13	0.0	2.0	11.0	2.0	0.0	5.0	5.0	0.0	0.0		40.0	0.0	
14	0.0	3.0	17.0	2.0	0.0	4.0	0.0	2.0	0.0		8.0	0.0	
15	19.0	0.0	0.0	0.0	0.0	3.0	25.0	2.0	0.0		15.0	0.0	
16	0.0	0.0	6.0	8.0	0.0	2.0	1.0	7.0	12.0		2.0	0.0	
17	1.0	0.0	11.0	3.0	0.0	0.0	0.0	0.0	15.0		10.0	4.0	
18	6.0	0.0	32.0	5.0	0.0	0.0	0.0	0.0	2.0		12.0	6.0	
19	0.0	1.0	0.0	4.0	0.0	0.0	0.0	0.0	0.0		6.0	6.0	
20	0.0	0.0	2.0	0.0	0.0	3.0	0.0	7.0	0.0		3.0	0.0	
21	0.0	0.0	1.0	0.0	0.0	10.0	5.0	0.0	0.0		0.0	0.0	
22	0.0	0.0	3.0	5.0	0.0	5.0	2.0	0.0	0.0		0.0	4.0	
23	0.0	0.0	20.0	17.0	7.0	0.0	0.0	0.0	0.0		0.0	7.0	
24	3.0	0.0	0.0	0.0	2.0	0.0	0.0	0.0	0.0		16.0	0.0	
25	0.0	0.0	0.0	0.0	0.0	1.0	0.0	2.0	12.0		1.0	10.0	
26	13.0	0.0	0.0	5.0	0.0	0.0	0.0	0.0	0.0		0.0	1.0	
27	1.0	0.0	4.0	4.0	0.0	1.0	14.0	7.0	0.0		0.0	1.0	
28	9.0	2.0	0.0	1.0	10.0	0.0	2.0	0.0	0.0		1.0	0.0	
29	2.0		0.0	0.0	5.0	0.0	0.0	0.0	0.0		0.0	0.0	
30	0.0		0.0	1.0	0.0	0.0	5.0	0.0	0.0		75.0	0.0	
31	0.0		0.0		0.0		0.0	0.0				0.0	
Total	141.0	25.0	155.0	113.0	77.0	99.0	65.0	42.0	50.0		256.0	85.0	Anual
Dias LI.	19	8	17	18	10	17	9	10	8		22	14	

Estación: Villa Consuelo Año : 2006		Dpto: Huila Mpio: Garzón											Latitud : 2° 11' N Longitud: 75° 34' W Altitud: 1570 m
Dia	Ene.	Feb.	Mar.	Abr.	May.	Jun.	Jul.	Ago.	Sep.	Oct.	Nov.	Dic.	
1	0.0	0.0	0.0	3.0	1.0	9.0	0.0	16.0	0.0	0.0	1.0	0.0	
2	0.0	16.0	0.0	0.0	15.0	2.0	4.0	0.0	0.0	1.0	0.0	2.0	
3	1.0	0.0	0.0	0.0	0.0	0.0	11.0	0.0	2.0	0.0	0.0	1.0	
4	0.0	10.0	0.0	10.0	0.0	18.0	0.0	0.0	2.0	0.0	0.0	18.0	
5	1.0	23.0	0.0	45.0	0.0	27.0	0.0	0.0	7.0	0.0	0.0	4.0	
6	16.0	0.0	8.0	5.0	0.0	26.0	0.0	0.0	0.0	0.0	10.0	5.0	
7	6.0	0.0	18.0	5.0	19.0	0.0	0.0	4.0	0.0	5.0	13.0	2.0	
8	16.0	0.0	4.0	0.0	7.0	0.0	0.0	0.0	0.0	11.0	10.0	6.0	
9	1.0	0.0	5.0	11.0	0.0	6.0	0.0	0.0	0.0	0.0	8.0	16.0	
10	0.0	0.0	0.0	30.0	0.0	28.0	0.0	0.0	0.0	0.0	6.0	2.0	
11	3.0	0.0	0.0	8.0	0.0	10.0	2.0	0.0	1.0	0.0	2.0	0.0	
12	3.0	0.0	37.0	30.0	0.0	5.0	0.0	0.0	5.0	20.0	9.0	5.0	
13	0.0	0.0	18.0	0.0	0.0	6.0	9.0	0.0	0.0	7.0	26.0	0.0	
14	0.0	0.0	26.0	2.0	0.0	3.0	29.0	0.0	0.0	15.0	18.0	0.0	
15	13.0	0.0	0.0	3.0	0.0	3.0	5.0	0.0	0.0	0.0	6.0	0.0	
16	0.0	0.0	1.0	5.0	0.0	0.0	0.0	5.0	5.0	0.0	0.0	4.0	
17	1.0	0.0	19.0	0.0	0.0	1.0	0.0	0.0	17.0	3.0	1.0	4.0	
18	1.0	0.0	18.0	1.0	3.0	1.0	0.0	5.0	6.0	0.0	6.0	8.0	
19	0.0	2.0	0.0	7.0	0.0	0.0	0.0	0.0	2.0	0.0	6.0	23.0	
20	0.0	0.0	4.0	0.0	0.0	0.0	0.0	15.0	1.0	35.0	9.0	14.0	
21	0.0	0.0	3.0	25.0	0.0	28.0	0.0	0.0	7.0	10.0	0.0	5.0	
22	0.0	0.0	0.0	1.0	0.0	9.0	12.0	0.0	0.0	2.0	0.0	0.0	
23	3.0	0.0	1.0	10.0	7.0	0.0	0.0	0.0	0.0	5.0	0.0	0.0	
24	0.0	0.0	12.0	16.0	15.0	0.0	13.0	0.0	7.0	3.0	17.0	0.0	
25	1.0	0.0	11.0	0.0	7.0	0.0	0.0	0.0	9.0	0.0	0.0	0.0	
26	0.0	0.0	1.0	0.0	2.0	1.0	0.0	1.0	2.0	0.0	3.0	1.0	
27	10.0	13.0	0.0	52.0	0.0	18.0	15.0	0.0	0.0	0.0	1.0	4.0	
28	10.0	1.0	0.0	1.0	0.0	0.0	0.0	0.0	0.0	1.0	0.0	0.0	
29	12.0		0.0	0.0	30.0	6.0	15.0	6.0	2.0	0.0	0.0	0.0	
30	0.0		0.0	1.0	0.0	0.0	0.0	0.0	3.0	2.0	0.0	1.0	
31	0.0		0.0		0.0		0.0	0.0		20.0		0.0	
Total	98.0	65.0	186.0	271.0	106.0	207.0	115.0	52.0	78.0	140.0	152.0	125.0	Anual
Dias LI.	16	6	16	21	10	19	10	7	16	15	18	19	1595.0



Estación: Montenegro		Dpto: Huila											Latitud : 2°		17'	N
Año : 2006		Mpio: Gigante											Longitud: 75°		29'	W
													Altitud: 2099		m	
Dia	Ene.	Feb.	Mar.	Abr.	May.	Jun.	Jul.	Ago.	Sep.	Oct.	Nov.	Dic.				
1	0.0	0.0	0.0	0.0	0.0	3.0	4.0	3.0	0.0	3.0	3.0	0.0				
2	0.0	7.0	0.0	3.0	7.0	7.0	19.0	9.0	2.0	0.0	12.0	2.0				
3	2.0	4.0	2.0	0.0	12.0	12.0	0.0	0.0	9.0	0.0	2.0	5.0				
4	3.0	9.0	0.0	2.0	3.0	0.0	3.0	4.0	3.0	2.0	13.0	4.0				
5	5.0	2.0	7.0	0.0	0.0	3.0	9.0	0.0	0.0	0.0	4.0	0.0				
6	4.0	15.0	3.0	0.0	5.0	35.0	0.0	0.0	0.0	0.0	9.0	3.0				
7	16.0	25.0	0.0	0.0	12.0	9.0	3.0	0.0	2.0	0.0	17.0	4.0				
8	20.0	34.0	12.0	0.0	7.0	7.0	0.0	0.0	7.0	0.0	4.0	0.0				
9	0.0	8.0	9.0	2.0	9.0	15.0	0.0	7.0	0.0	2.0	6.0	9.0				
10	6.0	3.0	4.0	4.0	0.0	4.0	2.0	0.0	3.0	0.0	0.0	5.0				
11	0.0	0.0	7.0	7.0	0.0	0.0	0.0	2.0	0.0	0.0	8.0	2.0				
12	7.0	0.0	35.0	91.0	0.0	8.0	7.0	0.0	7.0	7.0	25.0	1.0				
13	9.0	0.0	18.0	0.0	2.0	3.0	0.0	0.0	0.0	9.0	3.0	0.0				
14	17.0	0.0	2.0	3.0	0.0	0.0	0.0	3.0	0.0	5.0	9.0	0.0				
15	3.0	0.0	0.0	0.0	0.0	7.0	25.0	7.0	6.0	0.0	6.0	0.0				
16	7.0	3.0	5.0	8.0	0.0	12.0	9.0	3.0	12.0	12.0	0.0	2.0				
17	12.0	7.0	9.0	5.0	2.0	19.0	6.0	2.0	0.0	4.0	10.0	0.0				
18	2.0	12.0	12.0	3.0	0.0	3.0	0.0	0.0	0.0	3.0	19.0	4.0				
19	5.0	9.0	5.0	7.0	2.0	6.0	0.0	4.0	4.0	9.0	13.0	0.0				
20	26.0	0.0	3.0	45.0	0.0	12.0	3.0	9.0	0.0	15.0	4.0	10.0				
21	0.0	0.0	0.0	2.0	0.0	0.0	6.0	0.0	2.0	7.0	2.0	7.0				
22	3.0	2.0	6.0	0.0	2.0	2.0	8.0	0.0	0.0	2.0	0.0	4.0				
23	0.0	5.0	30.0	3.0	0.0	0.0	0.0	7.0	0.0	0.0	6.0	0.0				
24	8.0	0.0	6.0	6.0	12.0	0.0	3.0	12.0	7.0	0.0	3.0	0.0				
25	0.0	7.0	2.0	25.0	6.0	0.0	0.0	19.0	4.0	0.0	9.0	5.0				
26	15.0	3.0	0.0	3.0	4.0	2.0	7.0	0.0	0.0	5.0	0.0	0.0				
27	7.0	0.0	0.0	0.0	6.0	5.0	0.0	14.0	2.0	2.0	7.0	12.0				
28	0.0	0.0	0.0	2.0	10.0	13.0	3.0	0.0	8.0	12.0	2.0	0.0				
29	0.0	3.0	4.0	15.0	8.0	8.0	0.0	0.0	7.0	5.0	0.0	0.0				
30	0.0	2.0	4.0	6.0	1.0	0.0	0.0	0.0	18.0	0.0	0.0	0.0				
31	3.0	5.0	0.0	0.0	0.0	0.0	0.0	0.0	22.0	0.0	0.0	0.0				
Total	180.0	155.0	187.0	229.0	122.0	196.0	125.0	105.0	78.0	146.0	201.0	79.0	Anual			
Dias LI.	21	17	22	20	18	23	17	15	15	19	25	16	1803.0			

Estación: La Primavera		Dpto: Huila											Latitud : 2°		15'	N
Año : 2006		Mpio: Gigante											Longitud: 75°		31'	W
													Altitud: 1386		m	
Dia	Ene.	Feb.	Mar.	Abr.	May.	Jun.	Jul.	Ago.	Sep.	Oct.	Nov.	Dic.				
1	1.0	7.0	0.0	3.0	2.0	11.0	2.0	22.0	0.0	1.0	4.0	7.0				
2	0.0	5.0	0.0	4.0	5.0	0.0	10.0	15.0	0.0	1.0	8.0	0.0				
3	1.0	2.0	0.0	10.0	2.0	1.0	18.0	0.0	15.0	3.0	2.0	1.0				
4	3.0	10.0	0.0	2.0	0.0	20.0	1.0	0.0	1.0	1.0	1.0	4.0				
5	6.0	25.0	1.0	10.0	0.0	25.0	0.0	0.0	4.0	0.0	0.0	10.0				
6	6.0	0.0	6.0	3.0	0.0	0.0	0.0	0.0	0.0	0.0	12.0	4.0				
7	7.0	3.0	22.0	1.0	40.0	18.0	0.0	0.0	0.0	2.0	17.0	1.0				
8	20.0	1.0	6.0	0.0	15.0	19.0	0.0	0.0	1.0	0.0	8.0	12.0				
9	24.0	0.0	16.0	0.0	2.0	2.0	0.0	1.0	0.0	0.0	3.0	75.0				
10	6.0	0.0	27.0	23.0	0.0	2.0	0.0	5.0	0.0	0.0	17.0	3.0				
11	6.0	0.0	0.0	10.0	0.0	5.0	0.0	0.0	2.0	1.0	4.0	2.0				
12	11.0	0.0	35.0	40.0	0.0	2.0	10.0	0.0	2.0	8.0	20.0	3.0				
13	0.0	5.0	15.0	2.0	0.0	3.0	2.0	0.0	2.0	12.0	10.0	0.0				
14	20.0	0.0	3.0	0.0	0.0	4.0	7.0	2.0	0.0	20.0	8.0	0.0				
15	10.0	0.0	10.0	1.0	0.0	2.0	22.0	3.0	2.0	0.0	8.0	2.0				
16	3.0	0.0	5.0	4.0	0.0	1.0	0.0	22.0	5.0	0.0	0.0	0.0				
17	3.0	0.0	8.0	1.0	0.0	2.0	0.0	2.0	17.0	0.0	0.0	0.0				
18	1.0	0.0	41.0	2.0	0.0	12.0	0.0	2.0	4.0	0.0	10.0	55.0				
19	15.0	1.0	1.0	6.0	0.0	5.0	0.0	3.0	3.0	0.0	25.0	0.0				
20	5.0	2.0	0.0	23.0	0.0	1.0	0.0	2.0	0.0	37.0	10.0	1.0				
21	0.0	0.0	0.0	1.0	0.0	0.0	0.0	0.0	5.0	17.0	0.0	25.0				
22	0.0	0.0	2.0	1.0	0.0	7.0	10.0	0.0	0.0	10.0	1.0	0.0				
23	0.0	0.0	1.0	4.0	2.0	9.0	2.0	0.0	3.0	0.0	0.0	0.0				
24	1.0	0.0	10.0	1.0	11.0	0.0	5.0	0.0	2.0	0.0	15.0	0.0				
25	0.0	0.0	12.0	0.0	4.0	0.0	0.0	2.0	7.0	0.0	1.0	5.0				
26	7.0	0.0	2.0	3.0	7.0	20.0	2.0	2.0	1.0	3.0	8.0	5.0				
27	1.0	30.0	4.0	65.0	1.0	3.0	10.0	1.0	0.0	2.0	0.0	10.0				
28	2.0	0.0	0.0	4.0	2.0	2.0	2.0	4.0	0.0	22.0	0.0	5.0				
29	5.0	0.0	2.0	16.0	4.0	3.0	0.0	3.0	7.0	0.0	0.0	0.0				
30	0.0	0.0	0.0	2.0	5.0	0.0	0.0	3.0	2.0	0.0	0.0	0.0				
31	0.0	0.0	0.0	0.0	0.0	0.0	0.0	0.0	22.0	0.0	2.0	0.0				
Total	164.0	91.0	227.0	226.0	111.0	185.0	106.0	88.0	82.0	171.0	192.0	232.0	Anual			
Dias LI.	23	11	20	25	14	25	15	15	19	18	21	20	1875.0			

Estación: Simón Campos
Año : 2006

Dpto: Huila
Mpio: La Plata

Latitud : 2° 21' 1
Longitud: 75° 53' 2
Altitud: 1754 m

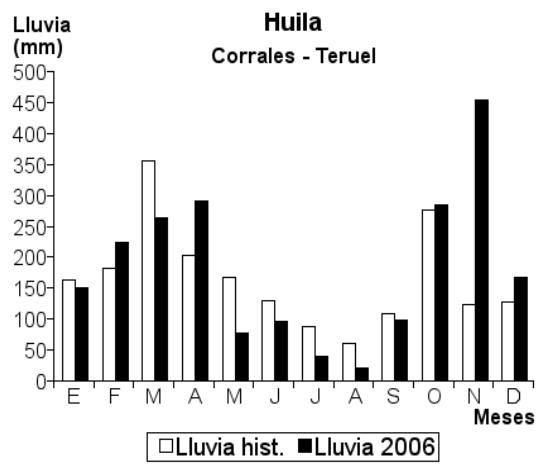
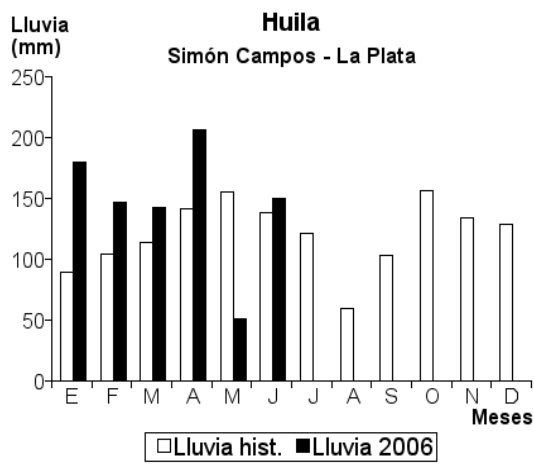
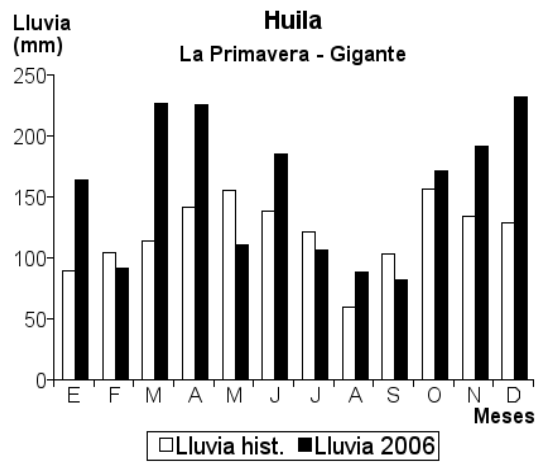
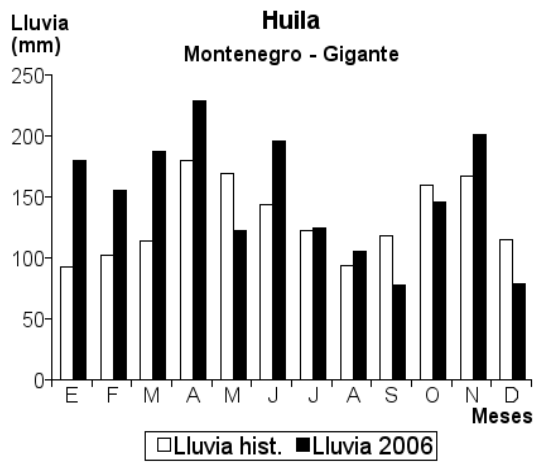
Dia	Ene.	Feb.	Mar.	Abr.	May.	Jun.	Jul.	Ago.	Sep.	Oct.	Nov.	Dic.	
1	0.0	13.2	0.0	2.0	2.0	3.0							
2	4.4	8.8	1.1	0.0	6.0	2.0							
3	3.3	6.6	2.2	0.0	4.0	14.0							
4	2.2	17.6	3.3	7.0	3.0	0.0							
5	6.6	7.7	6.6	23.0	1.0	23.0							
6	8.8	42.9	26.4	1.0	4.0	16.0							
7	4.4	30.8	3.3	14.0	6.0	9.0							
8	2.2	4.4	5.5	5.0	9.0	0.0							
9	0.0	0.0	0.0	3.0	0.0	2.0							
10	8.8	0.0	19.8	10.0	0.0	3.0							
11	29.7	1.1	1.1	1.0	0.0	1.0							
12	0.0	2.2	7.7	9.0	0.0	23.0							
13	0.0	0.0	2.2	2.0	0.0	7.0							
14	23.1	3.3	6.6	8.0	0.0	6.0							
15	0.0	0.0	4.4	6.0	0.0	8.0							
16	0.0	0.0	13.2	3.0	0.0	4.0							
17	13.2	2.2	3.3	7.0	0.0	3.0							
18	14.3	0.0	2.2	0.0	5.0	6.0							
19	4.4	0.0	6.6	15.0	0.0	1.0							
20	0.0	0.0	2.2	0.0	0.0	0.0							
21	0.0	0.0	0.0	6.0	0.0	0.0							
22	3.3	0.0	13.2	2.0	8.0	0.0							
23	8.8	0.0	3.3	18.0	0.0	2.0							
24	7.7	0.0	0.0	0.0	0.0	0.0							
25	4.4	0.0	0.0	40.0	0.0	13.0							
26	9.9	2.2	0.0	0.0	0.0	4.0							
27	0.0	3.3	0.0	13.0	0.0	0.0							
28	0.0	0.0	4.4	0.0	0.0	0.0							
29	13.2	0.0	0.0	3.0	2.0	0.0							
30	2.2	0.0	3.3	8.0	0.0	0.0							
31	4.4	0.0	1.0	0.0	1.0	0.0							
Total	179.3	146.3	142.9	206.0	51.0	150.0							Anual
Dias LI.	21	14	23	23	12	20							

Estación: Corrales
Año : 2006

Dpto: Huila
Mpio: Teruel

Latitud : 2° 45' N
Longitud: 75° 37' W
Altitud: 1450 m

Dia	Ene.	Feb.	Mar.	Abr.	May.	Jun.	Jul.	Ago.	Sep.	Oct.	Nov.	Dic.	
1	14.0	36.0	0.0	0.0	5.0	1.0	1.0	0.0	0.0	0.0	15.0	6.0	
2	10.0	0.0	0.0	1.0	0.0	0.0	0.0	0.0	0.0	1.0	16.0	0.0	
3	8.0	0.0	40.0	50.0	0.0	2.0	0.0	0.0	0.0	0.0	0.0	13.0	
4	9.0	30.0	2.0	18.0	4.0	15.0	0.0	3.0	0.0	2.0	52.0	16.0	
5	0.0	20.0	0.0	15.0	1.0	13.0	0.0	0.0	0.0	0.0	6.0	0.0	
6	0.0	0.0	0.0	40.0	0.0	42.0	0.0	1.0	0.0	0.0	5.0	3.0	
7	7.0	13.0	0.0	5.0	6.0	4.0	0.0	0.0	2.0	0.0	10.0	15.0	
8	3.0	0.0	58.0	0.0	18.0	0.0	0.0	0.0	0.0	0.0	30.0	0.0	
9	5.0	7.0	35.0	5.0	0.0	6.0	3.0	0.0	0.0	0.0	40.0	12.0	
10	15.0	0.0	30.0	6.0	6.0	0.0	0.0	2.0	0.0	6.0	0.0	0.0	
11	16.0	0.0	3.0	4.0	1.0	0.0	0.0	0.0	4.0	20.0	3.0	6.0	
12	0.0	18.0	4.0	78.0	0.0	0.0	0.0	0.0	0.0	36.0	6.0	3.0	
13	0.0	40.0	2.0	3.0	0.0	3.0	1.0	0.0	0.0	4.0	10.0	8.0	
14	0.0	0.0	0.0	0.0	0.0	0.0	6.0	0.0	0.0	24.0	8.0	10.0	
15	25.0	2.0	4.0	2.0	9.0	0.0	0.0	4.0	20.0	8.0	15.0	11.0	
16	6.0	5.0	3.0	0.0	0.0	0.0	0.0	0.0	0.0	0.0	5.0	0.0	
17	0.0	10.0	0.0	8.0	0.0	0.0	0.0	0.0	18.0	20.0	3.0	5.0	
18	4.0	0.0	1.0	20.0	0.0	0.0	0.0	0.0	0.0	10.0	0.0	2.0	
19	13.0	11.0	5.0	3.0	5.0	3.0	0.0	1.0	0.0	3.0	4.0	14.0	
20	0.0	0.0	34.0	0.0	7.0	0.0	0.0	0.0	45.0	10.0	20.0	0.0	
21	0.0	0.0	0.0	4.0	10.0	0.0	0.0	0.0	0.0	50.0	19.0	4.0	
22	0.0	0.0	0.0	0.0	2.0	0.0	1.0	0.0	0.0	0.0	22.0	0.0	
23	0.0	0.0	36.0	7.0	0.0	7.0	2.0	0.0	3.0	1.0	21.0	0.0	
24	0.0	0.0	1.0	0.0	0.0	0.0	1.0	0.0	5.0	0.0	26.0	3.0	
25	0.0	0.0	0.0	0.0	0.0	0.0	0.0	1.0	3.0	32.0	10.0	0.0	
26	6.0	6.0	0.0	6.0	0.0	0.0	4.0	0.0	0.0	10.0	18.0	7.0	
27	0.0	26.0	5.0	15.0	3.0	0.0	20.0	8.0	0.0	0.0	35.0	17.0	
28	0.0	0.0	0.0	0.0	0.0	0.0	0.0	1.0	0.0	25.0	19.0	0.0	
29	4.0	0.0	0.0	0.0	0.0	1.0	0.0	0.0	0.0	31.0	0.0	0.0	
30	3.0	0.0	0.0	0.0	0.0	0.0	0.0	0.0	0.0	0.0	15.0	0.0	
31	3.0	0.0	0.0	0.0	0.0	0.0	0.0	0.0	0.0	21.0	0.0	2.0	
Total	151.0	224.0	263.0	290.0	77.0	97.0	39.0	20.0	98.0	285.0	455.0	167.0	Anual
Dias LI.	17	13	16	19	13	11	9	7	8	19	26	20	2166.0



Estación: Concentración Desarrollo
Año : 2006

Dpto: Huila
Mpio: Timaná

Latitud : 1° 57' N
Longitud: 75° 56' W
Altitud: 1141 m

Día	Ene.	Feb.	Mar.	Abr.	May.	Jun.	Jul.	Ago.	Sep.	Oct.	Nov.	Dic.	
1	0.0	0.0	0.0	8.0	15.0	6.0	3.0	11.0	0.0	9.0	2.0	0.0	
2	0.0	0.0	0.0	0.0	12.0	0.0	6.0	2.0	0.0	0.0	0.0	5.0	
3	0.0	0.0	0.0	0.0	0.0	0.0	2.0	0.0	0.0	0.0	10.0	8.0	
4	0.0	0.0	0.0	11.0	0.0	4.0	0.0	0.0	0.0	0.0	0.0	15.0	
5	30.0	23.0	0.0	9.0	0.0	13.0	0.0	0.0	0.0	0.0	0.0	3.0	
6	10.0	0.0	3.0	10.0	0.0	0.0	0.0	0.0	3.0	24.0	10.0	0.0	
7	0.0	0.0	33.0	5.0	23.0	30.0	0.0	0.0	0.0	0.0	25.0	0.0	
8	0.0	0.0	11.0	0.0	2.0	0.0	0.0	0.0	0.0	0.0	8.0	10.0	
9	0.0	0.0	22.0	33.0	0.0	8.0	0.0	0.0	0.0	0.0	0.0	4.0	
10	0.0	6.0	38.0	0.0	0.0	5.0	0.0	0.0	3.0	0.0	0.0	0.0	
11	2.0	0.0	0.0	4.0	0.0	16.0	0.0	0.0	7.0	16.0	0.0	0.0	
12	6.0	0.0	6.0	0.0	0.0	0.0	0.0	0.0	0.0	42.0	20.0	0.0	
13	0.0	0.0	2.0	0.0	0.0	0.0	15.0	0.0	0.0	0.0	8.0	14.0	
14	0.0	0.0	37.0	0.0	0.0	0.0	17.0	0.0	0.0	0.0	6.0	0.0	
15	0.0	0.0	13.0	0.0	0.0	0.0	8.0	0.0	0.0	0.0	17.0	0.0	
16	21.0	0.0	0.0	2.0	0.0	0.0	0.0	6.0	5.0	3.0	0.0	14.0	
17	0.0	0.0	18.0	9.0	0.0	0.0	0.0	0.0	15.0	0.0	4.0	0.0	
18	0.0	0.0	15.0	2.0	0.0	0.0	0.0	9.0	0.0	0.0	3.0	0.0	
19	9.0	22.0	7.0	0.0	0.0	0.0	0.0	7.0	10.0	6.0	0.0	0.0	
20	0.0	0.0	6.0	0.0	12.0	0.0	0.0	3.0	0.0	0.0	18.0	5.0	
21	0.0	0.0	12.0	0.0	6.0	23.0	0.0	0.0	2.0	13.0	0.0	0.0	
22	0.0	0.0	48.0	0.0	0.0	9.0	5.0	0.0	0.0	20.0	0.0	0.0	
23	0.0	0.0	2.0	10.0	7.0	8.0	0.0	0.0	0.0	0.0	0.0	0.0	
24	5.0	0.0	0.0	2.0	5.0	0.0	24.0	0.0	1.0	0.0	10.0	7.0	
25	0.0	0.0	8.0	0.0	3.0	0.0	0.0	0.0	18.0	0.0	8.0	4.0	
26	6.0	0.0	0.0	4.0	0.0	0.0	0.0	0.0	0.0	7.0	4.0	15.0	
27	0.0	6.0	0.0	5.0	0.0	2.0	25.0	1.0	0.0	6.0	0.0	4.0	
28	0.0	20.0	0.0	0.0	0.0	0.0	0.0	0.0	0.0	0.0	1.0	9.0	
29	7.0	0.0	0.0	0.0	8.0	0.0	5.0	4.0	0.0	15.0	0.0	0.0	
30	0.0	0.0	0.0	0.0	0.0	0.0	0.0	2.0	0.0	0.0	10.0	0.0	
31	0.0	0.0	6.0	0.0	10.0	0.0	3.0	0.0	0.0	0.0	0.0	0.0	
Total	96.0	77.0	287.0	114.0	103.0	124.0	113.0	45.0	64.0	161.0	164.0	117.0	Anual 1465.0
Dias LI.	9	5	18	14	11	11	11	9	9	11	17	14	

Estación: Maringá
Año : 2006

Dpto: Meta
Mpio: Acacías

Latitud : 3° 58' N
Longitud: 73° 36' W
Altitud: 380 m

Día	Ene.	Feb.	Mar.	Abr.	May.	Jun.	Jul.	Ago.	Sep.	Oct.	Nov.	Dic.	
1	0.0	0.0	0.0	0.0	33.0	18.0	30.0	30.0	0.0	24.0	0.0	0.0	
2	0.0	0.0	0.0	0.0	0.0	106.0	70.0	4.0	0.0	12.0	0.0	0.0	
3	0.0	0.0	6.0	92.0	103.0	1.0	11.0	0.0	12.0	51.0	0.0	9.0	
4	65.0	0.0	36.0	0.0	2.0	0.0	0.0	33.0	35.0	0.0	0.0	0.0	
5	0.0	0.0	0.0	6.0	6.0	2.0	10.0	0.0	0.0	0.0	0.0	0.0	
6	0.0	0.0	27.0	60.0	117.0	37.0	0.0	19.0	0.0	0.0	0.0	0.0	
7	0.0	0.0	70.0	26.0	93.0	28.0	4.0	0.0	0.0	0.0	24.0	0.0	
8	0.0	0.0	4.0	0.0	8.0	0.0	43.0	0.0	0.0	67.0	30.0	0.0	
9	0.0	0.0	36.0	0.0	9.0	0.0	0.0	15.0	0.0	0.0	0.0	0.0	
10	0.0	0.0	0.0	0.0	0.0	20.0	7.0	4.0	14.0	15.0	16.0	0.0	
11	0.0	6.0	0.0	8.0	0.0	10.0	10.0	0.0	0.0	3.0	41.0	0.0	
12	0.0	0.0	0.0	0.0	0.0	19.0	0.0	0.0	32.0	8.0	5.0	8.0	
13	0.0	0.0	0.0	5.0	0.0	6.0	16.0	0.0	13.0	4.0	86.0	0.0	
14	0.0	0.0	0.0	7.0	6.0	11.0	50.0	0.0	58.0	39.0	20.0	0.0	
15	0.0	0.0	0.0	0.0	20.0	11.0	3.0	20.0	0.0	0.0	8.0	0.0	
16	16.0	0.0	0.0	21.0	0.0	7.0	0.0	5.0	0.0	0.0	26.0	5.0	
17	0.0	0.0	2.0	7.0	0.0	15.0	0.0	0.0	20.0	22.0	2.0	0.0	
18	0.0	0.0	0.0	0.0	13.0	0.0	5.0	0.0	0.0	47.0	27.0	0.0	
19	0.0	0.0	0.0	18.0	0.0	6.0	33.0	7.0	16.0	33.0	11.0	0.0	
20	0.0	0.0	0.0	11.0	0.0	2.0	0.0	4.0	0.0	4.0	0.0	0.0	
21	0.0	0.0	0.0	0.0	0.0	0.0	0.0	1.0	0.0	7.9	0.0	0.0	
22	0.0	0.0	28.0	3.0	0.0	1.0	15.0	0.0	0.0	9.0	10.0	0.0	
23	0.0	0.0	26.0	50.0	8.0	0.0	17.0	0.0	16.0	0.0	0.0	0.0	
24	7.0	0.0	43.0	0.0	3.0	0.0	22.0	0.0	6.0	3.0	40.0	0.0	
25	6.0	0.0	59.0	42.0	48.0	48.0	0.0	0.0	4.0	0.0	0.0	0.0	
26	4.0	0.0	8.0	29.0	2.0	9.0	24.0	0.0	0.0	0.0	0.0	0.0	
27	5.0	5.0	20.0	1.0	18.0	4.0	3.0	20.0	25.0	0.0	0.0	0.0	
28	45.0	0.0	0.0	0.0	0.0	0.0	7.0	0.0	0.0	4.0	0.0	0.0	
29	0.0	0.0	0.0	0.0	3.0	0.0	0.0	9.0	0.0	0.0	0.0	0.0	
30	3.0	0.0	0.0	26.0	72.0	0.0	0.0	5.0	17.0	30.0	0.0	0.0	
31	0.0	0.0	0.0	0.0	11.0	0.0	0.0	0.0	0.0	0.0	0.0	0.0	
Total	151.0	11.0	365.0	412.0	575.0	361.0	380.0	176.0	268.0	382.9	346.0	22.0	Anual 3449.9
Dias LI.	8	2	13	17	19	20	19	14	13	18	14	3	

Estación: Santa Helena
Año : 2006

Dpto: Meta
Mpio: San Carlos de Guaroa

Latitud : 3° 50' N
Longitud: 73° 20' W
Altitud: 280 m

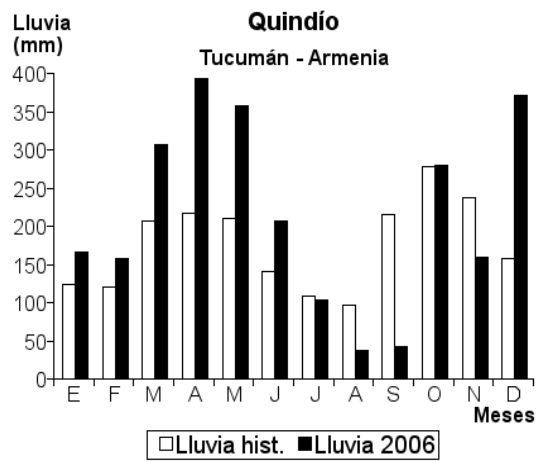
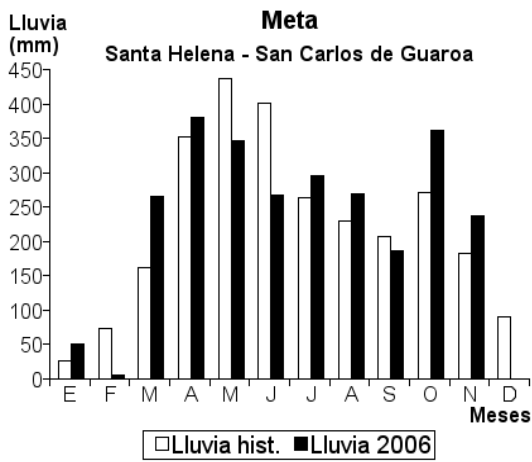
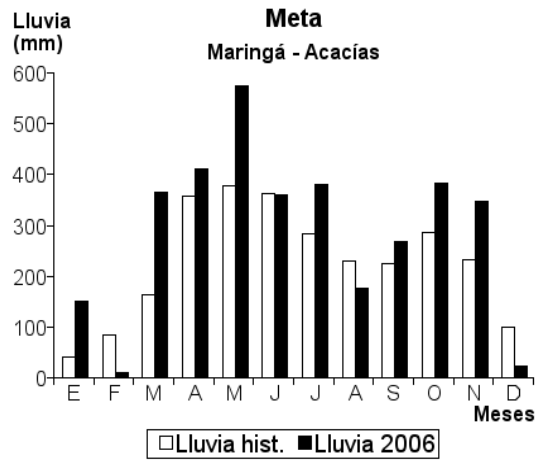
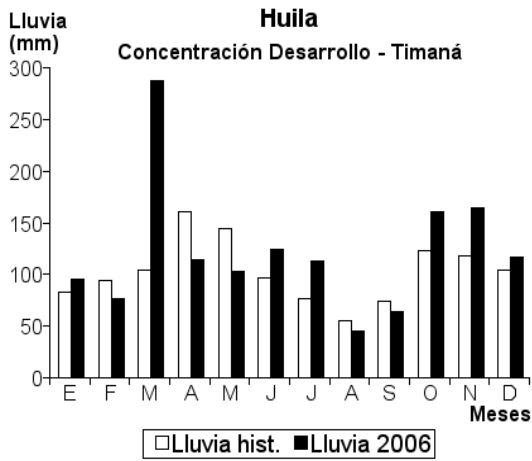
Día	Ene.	Feb.	Mar.	Abr.	May.	Jun.	Jul.	Ago.	Sep.	Oct.	Nov.	Dic.	Annual
1	0.0	0.0	0.0	0.0	0.0	9.0	20.0	0.0	0.0	4.0	0.0	0.0	
2	0.0	0.0	8.0	3.0	22.0	0.0	45.0	0.0	36.0	64.0	0.0	0.0	
3	4.0	0.0	12.0	8.0	9.0	0.0	0.0	62.0	0.0	0.0	0.0	0.0	
4	0.0	0.0	15.0	0.0	14.0	0.0	0.0	0.0	0.0	0.0	0.0	0.0	
5	0.0	0.0	0.0	15.0	24.0	0.0	21.0	0.0	0.0	0.0	0.0	0.0	
6	0.0	0.0	47.0	3.0	120.0	38.0	0.0	0.0	0.0	22.0	0.0	0.0	
7	0.0	0.0	0.0	4.0	15.0	32.0	0.0	0.0	0.0	0.0	6.0	0.0	
8	0.0	0.0	21.0	0.0	0.0	0.0	12.0	11.0	0.0	0.0	0.0	0.0	
9	0.0	0.0	0.0	0.0	20.0	0.0	15.0	0.0	35.0	14.0	0.0	0.0	
10	0.0	0.0	0.0	10.0	0.0	28.0	90.0	12.0	0.0	16.0	25.0	0.0	
11	0.0	0.0	0.0	0.0	0.0	0.0	0.0	0.0	21.0	0.0	40.0	0.0	
12	0.0	0.0	0.0	0.0	0.0	19.0	0.0	0.0	0.0	21.0	0.0	0.0	
13	0.0	0.0	0.0	0.0	0.0	0.0	20.0	0.0	0.0	15.0	65.0	0.0	
14	0.0	0.0	0.0	0.0	0.0	16.0	0.0	0.0	25.0	0.0	0.0	0.0	
15	0.0	0.0	0.0	0.0	0.0	0.0	0.0	30.0	0.0	0.0	29.0	0.0	
16	0.0	0.0	0.0	58.0	0.0	14.0	0.0	14.0	17.0	7.0	5.0	0.0	
17	0.0	0.0	3.0	56.0	0.0	21.0	0.0	0.0	0.0	22.0	0.0	0.0	
18	0.0	0.0	0.0	42.0	0.0	5.0	0.0	12.0	3.0	9.0	29.0	0.0	
19	0.0	0.0	0.0	0.0	0.0	0.0	0.0	15.0	0.0	32.0	18.0	0.0	
20	0.0	0.0	0.0	0.0	0.0	0.0	0.0	0.0	7.0	0.0	14.0	0.0	
21	2.0	0.0	19.0	13.0	0.0	0.0	6.0	0.0	0.0	0.0	0.0	0.0	
22	1.0	0.0	16.0	0.0	0.0	0.0	9.0	0.0	12.0	99.0	0.0	0.0	
23	2.0	0.0	5.0	94.0	15.0	6.0	20.0	16.0	8.0	0.0	0.0	0.0	
24	3.0	0.0	72.0	25.0	9.0	0.0	0.0	0.0	0.0	0.0	0.0	0.0	
25	4.0	0.0	26.0	0.0	32.0	18.0	0.0	0.0	0.0	7.0	0.0	0.0	
26	4.0	6.0	11.0	0.0	0.0	42.0	21.0	0.0	0.0	0.0	7.0	0.0	
27	31.0	0.0	0.0	0.0	21.0	0.0	0.0	0.0	4.0	0.0	0.0	0.0	
28	0.0	0.0	0.0	25.0	0.0	19.0	5.0	72.0	0.0	0.0	0.0	0.0	
29	0.0	0.0	0.0	0.0	10.0	0.0	0.0	0.0	7.0	0.0	0.0	0.0	
30	0.0	0.0	0.0	25.0	9.0	0.0	0.0	25.0	12.0	29.0	0.0	0.0	
31	0.0	0.0	10.0	0.0	26.0	0.0	12.0	0.0	0.0	0.0	0.0	0.0	
Total	51.0	6.0	265.0	381.0	346.0	267.0	296.0	269.0	187.0	361.0	238.0	0.0	Annual 2667.0
Dias LI.	8	1	13	14	14	13	13	10	12	14	10	0	

Estación: Tucumán
Año : 2006

Dpto: Quindío
Mpio: Armenia

Latitud : 4° 32' N
Longitud: 75° 44' W
Altitud: 1250 m

Día	Ene.	Feb.	Mar.	Abr.	May.	Jun.	Jul.	Ago.	Sep.	Oct.	Nov.	Dic.	Annual
1	0.0	0.0	0.0	35.0	0.0	4.0	0.0	0.0	0.0	0.0	0.0	0.0	
2	3.0	0.0	0.0	0.0	0.0	0.0	0.0	0.0	24.0	0.0	0.0	19.0	
3	29.0	0.0	0.0	0.0	0.0	34.0	0.0	0.0	0.0	24.0	0.0	0.0	
4	0.0	0.0	0.0	25.0	7.0	0.0	0.0	0.0	0.0	0.0	0.0	0.0	
5	0.0	67.0	0.0	35.0	20.0	0.0	0.0	0.0	0.0	0.0	0.0	0.0	
6	41.0	0.0	0.0	23.0	10.0	18.0	0.0	0.0	0.0	0.0	0.0	0.0	
7	0.0	0.0	0.0	0.0	6.0	27.0	0.0	0.0	0.0	0.0	35.0	68.0	
8	0.0	0.0	20.0	24.0	30.0	0.0	0.0	0.0	0.0	0.0	0.0	0.0	
9	0.0	0.0	26.0	0.0	30.0	22.0	0.0	0.0	0.0	0.0	0.0	0.0	
10	0.0	0.0	21.0	20.0	24.0	8.0	0.0	0.0	0.0	0.0	0.0	53.0	
11	0.0	25.0	0.0	21.0	0.0	40.0	0.0	0.0	0.0	42.0	0.0	67.0	
12	0.0	0.0	37.0	22.0	47.0	0.0	0.0	0.0	0.0	30.0	0.0	0.0	
13	0.0	0.0	20.0	0.0	41.0	18.0	0.0	0.0	0.0	0.0	0.0	32.0	
14	29.0	0.0	17.0	0.0	0.0	35.0	8.0	0.0	0.0	0.0	0.0	0.0	
15	0.0	0.0	13.0	0.0	0.0	0.0	0.0	0.0	5.0	48.0	57.0	0.0	
16	0.0	0.0	12.0	17.0	42.0	0.0	0.0	0.0	0.0	24.0	10.0	0.0	
17	45.0	0.0	0.0	24.0	0.0	0.0	0.0	22.0	0.0	7.0	0.0	0.0	
18	0.0	0.0	0.0	0.0	5.0	0.0	0.0	0.0	0.0	0.0	0.0	0.0	
19	0.0	0.0	27.0	0.0	0.0	0.0	0.0	0.0	9.0	0.0	0.0	7.0	
20	0.0	0.0	7.0	0.0	0.0	0.0	0.0	0.0	0.0	0.0	15.0	36.0	
21	0.0	38.0	0.0	0.0	0.0	0.0	0.0	0.0	0.0	0.0	0.0	0.0	
22	0.0	0.0	0.0	0.0	0.0	0.0	0.0	0.0	0.0	0.0	0.0	0.0	
23	0.0	0.0	30.0	29.0	0.0	0.0	12.0	0.0	0.0	0.0	0.0	0.0	
24	0.0	0.0	23.0	35.0	60.0	0.0	0.0	0.0	0.0	0.0	0.0	0.0	
25	0.0	0.0	0.0	0.0	0.0	0.0	0.0	0.0	0.0	8.0	0.0	69.0	
26	0.0	27.0	0.0	30.0	0.0	0.0	11.0	0.0	0.0	0.0	0.0	21.0	
27	0.0	0.0	0.0	0.0	0.0	0.0	73.0	0.0	0.0	0.0	20.0	0.0	
28	19.0	0.0	0.0	0.0	8.0	0.0	0.0	0.0	0.0	20.0	23.0	0.0	
29	0.0	0.0	0.0	53.0	0.0	0.0	0.0	0.0	0.0	30.0	0.0	0.0	
30	0.0	0.0	29.0	0.0	27.0	0.0	0.0	0.0	4.0	40.0	0.0	0.0	
31	0.0	0.0	24.0	0.0	0.0	0.0	0.0	15.0	0.0	7.0	0.0	0.0	
Total	166.0	157.0	306.0	393.0	357.0	206.0	104.0	37.0	42.0	280.0	160.0	372.0	Annual 2580.0
Dias LI.	6	4	14	14	14	9	4	2	4	11	6	9	

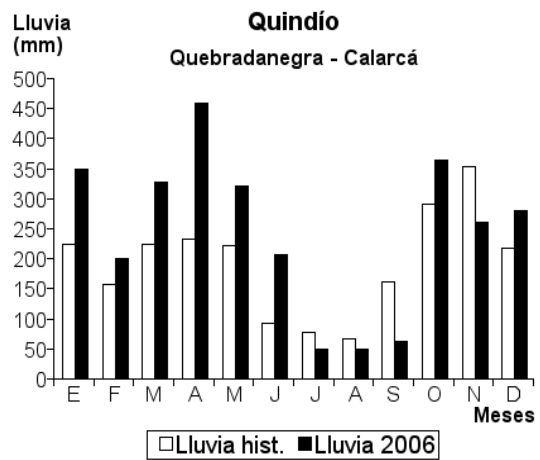
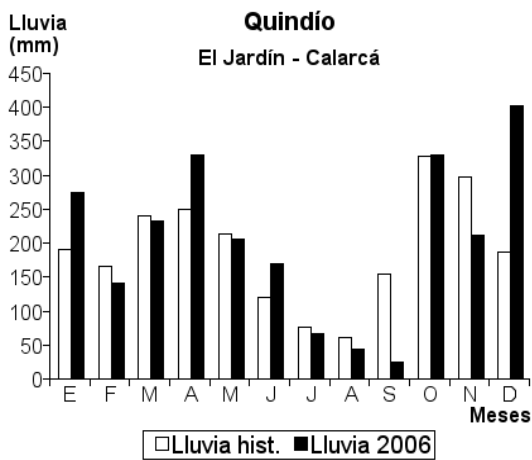
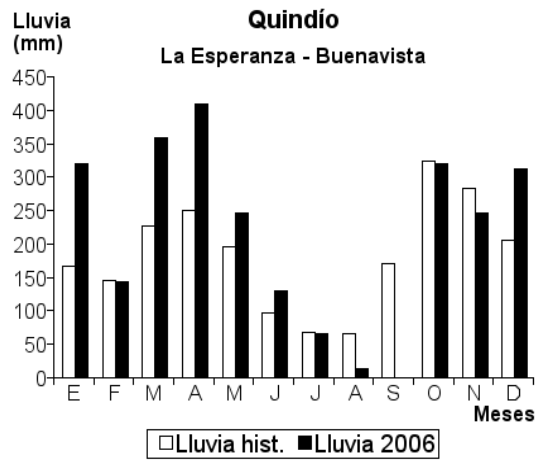
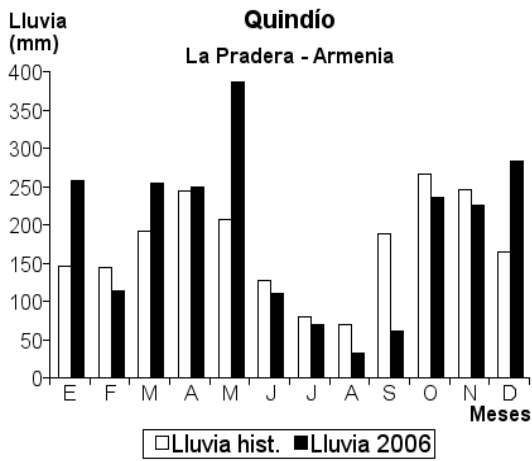


Estación: La Pradera Año : 2006		Dpto: Quindío Mpio: Armenia											Latitud : 4° Longitud: 75° Altitud: 1350	28' 43' m	N W		
Día	Ene.	Feb.	Mar.	Abr.	May.	Jun.	Jul.	Ago.	Sep.	Oct.	Nov.	Dic.	Anual				
1	0.0	0.0	0.0	9.0	11.0	18.0	0.0	0.0	0.0	0.0	0.0	0.0	226.0	283.0	2278.0		
2	10.0	1.0	1.0	5.0	25.0	0.0	0.0	0.0	14.0	0.0	5.0	0.0					
3	64.0	3.0	0.0	14.0	42.0	3.0	0.0	0.0	4.0	0.0	0.0	60.0					
4	45.0	9.0	0.0	13.0	18.0	25.0	0.0	0.0	0.0	0.0	3.0	8.0					
5	0.0	7.0	0.0	15.0	21.0	14.0	0.0	0.0	0.0	0.0	0.0	0.0					
6	0.0	13.0	15.0	2.0	13.0	0.0	0.0	0.0	0.0	0.0	27.0	27.0					
7	15.0	11.0	10.0	2.0	5.0	0.0	0.0	20.0	0.0	27.0	5.0	13.0					
8	5.0	0.0	24.0	11.0	43.0	16.0	0.0	0.0	0.0	0.0	0.0	11.0					
9	0.0	2.0	1.0	10.0	0.0	0.0	0.0	0.0	0.0	0.0	3.0	0.0					
10	0.0	0.0	0.0	6.0	12.0	0.0	4.0	0.0	0.0	3.0	11.0	18.0					
11	10.0	0.0	5.0	3.0	14.0	0.0	0.0	0.0	0.0	4.0	30.0	25.0					
12	0.0	3.0	78.0	5.0	0.0	0.0	0.0	0.0	0.0	3.0	1.0	3.0					
13	0.0	0.0	5.0	1.0	0.0	5.0	0.0	5.0	0.0	1.0	25.0	5.0					
14	10.0	0.0	1.0	5.0	2.0	0.0	0.0	0.0	0.0	0.0	18.0	7.0					
15	15.0	0.0	1.0	0.0	13.0	0.0	0.0	0.0	0.0	0.0	0.0	0.0					
16	0.0	0.0	11.0	0.0	0.0	0.0	0.0	0.0	1.0	0.0	4.0	0.0					
17	0.0	8.0	10.0	8.0	0.0	13.0	0.0	0.0	0.0	0.0	6.0	0.0					
18	0.0	0.0	0.0	5.0	3.0	0.0	2.0	0.0	0.0	0.0	0.0	12.0					
19	0.0	0.0	16.0	1.0	4.0	0.0	0.0	0.0	3.0	0.0	2.0	84.0					
20	32.0	2.0	3.0	0.0	11.0	0.0	0.0	0.0	0.0	24.0	19.0	0.0					
21	0.0	48.0	1.0	0.0	0.0	12.0	0.0	0.0	0.0	0.0	0.0	0.0					
22	0.0	0.0	5.0	33.0	0.0	5.0	0.0	0.0	0.0	0.0	0.0	0.0					
23	0.0	0.0	54.0	0.0	0.0	0.0	0.0	0.0	0.0	32.0	24.0	0.0					
24	3.0	0.0	0.0	0.0	0.0	0.0	0.0	0.0	0.0	0.0	0.0	0.0					
25	4.0	0.0	0.0	6.0	5.0	0.0	0.0	0.0	0.0	0.0	5.0	10.0					
26	0.0	7.0	1.0	37.0	13.0	0.0	10.0	0.0	0.0	64.0	0.0	0.0					
27	32.0	0.0	12.0	11.0	22.0	0.0	53.0	0.0	0.0	0.0	10.0	0.0					
28	0.0	0.0	0.0	5.0	32.0	0.0	0.0	0.0	0.0	13.0	28.0	0.0					
29	2.0		0.0	27.0	44.0	0.0	0.0	7.0	21.0	15.0	0.0	0.0					
30	10.0		0.0	15.0	12.0	0.0	0.0	0.0	18.0	34.0	0.0	0.0					
31	0.0		0.0		21.0		0.0	0.0		16.0		0.0					
Total	257.0	114.0	254.0	249.0	386.0	111.0	69.0	32.0	61.0	236.0	226.0	283.0	2278.0				
Dias LI.	14	12	19	24	22	9	4	3	6	12	18	13					

Estación: La Esperanza Año : 2006		Dpto: Quindío Mpio: Buenavista											Latitud : 4° Longitud: 75° Altitud: 1428	22' 45' m	N W		
Día	Ene.	Feb.	Mar.	Abr.	May.	Jun.	Jul.	Ago.	Sep.	Oct.	Nov.	Dic.	Anual				
1	30.0	5.0	30.0	48.0	5.0	0.0	0.0	0.0	0.0	0.0	16.0	9.0					
2	19.0	12.0	0.0	11.0	6.0	11.0	0.0	0.0	0.0	0.0	0.0	21.0					
3	9.0	7.0	13.0	16.0	4.0	14.0	0.0	0.0	0.0	4.0	12.0	36.0					
4	0.0	16.0	0.0	8.0	0.0	8.0	0.0	0.0	0.0	0.0	21.0	13.0					
5	26.0	0.0	25.0	7.0	10.0	25.0	0.0	0.0	0.0	0.0	0.0	0.0					
6	8.0	6.0	16.0	0.0	9.0	13.0	0.0	0.0	0.0	0.0	6.0	17.0					
7	24.0	0.0	7.0	14.0	6.0	22.0	0.0	0.0	0.0	0.0	26.0	14.0					
8	17.0	9.0	18.0	6.0	36.0	6.0	0.0	0.0	0.0	0.0	0.0	0.0					
9	16.0	0.0	32.0	26.0	21.0	0.0	0.0	5.0	0.0	0.0	10.0	8.0					
10	10.0	0.0	14.0	13.0	14.0	0.0	0.0	0.0	0.0	4.0	0.0	0.0					
11	15.0	0.0	21.0	0.0	0.0	8.0	0.0	0.0	0.0	35.0	9.0	23.0					
12	24.0	0.0	19.0	18.0	0.0	12.0	0.0	0.0	0.0	12.0	11.0	42.0					
13	0.0	0.0	12.0	0.0	0.0	4.0	0.0	0.0	0.0	18.0	41.0	25.0					
14	0.0	0.0	0.0	0.0	16.0	0.0	0.0	0.0	0.0	42.0	17.0	8.0					
15	29.0	0.0	8.0	11.0	0.0	7.0	0.0	0.0	0.0	35.0	0.0	9.0					
16	22.0	0.0	17.0	16.0	24.0	0.0	0.0	4.0	0.0	15.0	6.0	0.0					
17	0.0	0.0	12.0	7.0	16.0	0.0	0.0	0.0	0.0	6.0	16.0	0.0					
18	11.0	23.0	0.0	12.0	12.0	0.0	0.0	0.0	0.0	0.0	0.0	46.0					
19	0.0	0.0	6.0	0.0	0.0	0.0	0.0	0.0	0.0	0.0	14.0	14.0					
20	0.0	0.0	0.0	22.0	18.0	0.0	0.0	0.0	0.0	0.0	12.0	0.0					
21	0.0	60.0	9.0	16.0	7.0	0.0	0.0	0.0	0.0	0.0	5.0	6.0					
22	0.0	0.0	22.0	6.0	23.0	0.0	0.0	0.0	0.0	4.0	0.0	12.0					
23	0.0	0.0	4.0	15.0	0.0	0.0	0.0	0.0	0.0	0.0	0.0	0.0					
24	0.0	0.0	6.0	0.0	0.0	0.0	0.0	0.0	0.0	0.0	11.0	0.0					
25	0.0	0.0	32.0	47.0	5.0	0.0	0.0	0.0	0.0	0.0	0.0	0.0					
26	14.0	6.0	18.0	31.0	9.0	0.0	0.0	0.0	0.0	23.0	0.0	0.0					
27	16.0	0.0	0.0	9.0	0.0	0.0	65.0	0.0	0.0	11.0	8.0	0.0					
28	0.0	0.0	12.0	14.0	6.0	0.0	0.0	4.0	0.0	12.0	6.0	9.0					
29	18.0		0.0	18.0	0.0	0.0	0.0	0.0	0.0	45.0	0.0	0.0					
30	13.0		6.0	19.0	0.0	0.0	0.0	0.0	0.0	55.0	0.0	0.0					
31	0.0		0.0		0.0		0.0	0.0		0.0		0.0					
Total	321.0	144.0	359.0	410.0	247.0	130.0	65.0	13.0	0.0	321.0	247.0	312.0	2569.0				
Dias LI.	18	9	23	24	19	11	1	3	0	15	18	17					

Estación: El Jardín		Dpto: Quindío											Latitud :	4°	28'	N
Año : 2006		Mpio: Calarcá											Longitud:	75°	42'	W
													Altitud:	1365	m	
Día	Ene.	Feb.	Mar.	Abr.	May.	Jun.	Jul.	Ago.	Sep.	Oct.	Nov.	Dic.				
1	0.0	33.0	0.0	9.0	5.0	13.0	0.0	0.0	0.0	6.0	15.0	0.0				
2	39.0	0.0	3.0	0.0	1.0	14.0	0.0	0.0	4.0	12.0	5.0	20.0				
3	59.0	19.0	0.0	28.0	21.0	6.0	0.0	0.0	0.0	7.0	0.0	0.0				
4	56.0	17.0	0.0	44.0	15.0	26.0	0.0	0.0	0.0	0.0	0.0	18.0				
5	23.0	0.0	0.0	10.0	5.0	6.0	0.0	0.0	0.0	0.0	9.0	0.0				
6	0.0	0.0	15.0	5.0	2.0	18.0	0.0	0.0	0.0	0.0	6.0	74.0				
7	0.0	1.0	5.0	10.0	8.0	27.0	0.0	0.0	0.0	0.0	17.0	71.0				
8	20.0	0.0	20.0	15.0	22.0	8.0	0.0	0.0	0.0	0.0	12.0	24.0				
9	0.0	0.0	0.0	0.0	14.0	0.0	0.0	5.0	0.0	2.0	2.0	0.0				
10	6.0	0.0	5.0	0.0	7.0	1.0	0.0	0.0	0.0	8.0	0.0	9.0				
11	2.0	0.0	1.0	25.0	0.0	0.0	0.0	0.0	0.0	34.0	10.0	0.0				
12	0.0	0.0	5.0	0.0	0.0	3.0	0.0	0.0	0.0	26.0	0.0	27.0				
13	0.0	0.0	8.0	5.0	27.0	32.0	0.0	0.0	0.0	92.0	33.0	20.0				
14	11.0	0.0	6.0	0.0	0.0	15.0	0.0	0.0	0.0	2.0	30.0	3.0				
15	18.0	0.0	5.0	0.0	0.0	1.0	0.0	0.0	0.0	4.0	3.0	0.0				
16	0.0	0.0	0.0	1.0	49.0	0.0	0.0	0.0	0.0	3.0	0.0	0.0				
17	1.0	0.0	35.0	0.0	0.0	0.0	0.0	0.0	4.0	25.0	0.0	0.0				
18	0.0	0.0	5.0	28.0	0.0	0.0	0.0	6.0	0.0	2.0	0.0	0.0				
19	0.0	0.0	6.0	0.0	0.0	0.0	0.0	0.0	0.0	6.0	8.0	69.0				
20	0.0	6.0	20.0	0.0	0.0	0.0	0.0	0.0	0.0	0.0	7.0	67.0				
21	0.0	50.0	0.0	0.0	0.0	0.0	0.0	0.0	11.0	0.0	2.0	0.0				
22	0.0	0.0	6.0	0.0	0.0	0.0	0.0	0.0	0.0	3.0	0.0	0.0				
23	0.0	0.0	58.0	3.0	0.0	0.0	0.0	0.0	0.0	0.0	39.0	0.0				
24	0.0	0.0	10.0	5.0	3.0	0.0	0.0	6.0	0.0	0.0	0.0	0.0				
25	0.0	0.0	0.0	43.0	1.0	0.0	0.0	33.0	0.0	0.0	5.0	0.0				
26	0.0	15.0	0.0	48.0	0.0	0.0	2.0	0.0	0.0	12.0	0.0	0.0				
27	0.0	0.0	20.0	0.0	0.0	0.0	60.0	0.0	0.0	5.0	9.0	0.0				
28	39.0	0.0	0.0	50.0	10.0	0.0	5.0	0.0	0.0	0.0	0.0	0.0				
29	0.0	0.0	0.0	0.0	15.0	0.0	0.0	0.0	0.0	72.0	0.0	0.0				
30	0.0	0.0	0.0	0.0	0.0	0.0	0.0	0.0	0.0	2.0	0.0	0.0				
31	1.0	0.0	0.0	0.0	0.0	0.0	0.0	0.0	0.0	6.0	0.0	0.0				
Total	275.0	141.0	233.0	329.0	205.0	170.0	67.0	44.0	25.0	329.0	212.0	402.0	2432.0	Anual		
Dias LI.	12	7	18	16	16	13	3	3	4	20	17	11				

Estación: Quebradanegra		Dpto: Quindío											Latitud :	4°	27'	N
Año : 2006		Mpio: Calarcá											Longitud:	75°	40'	W
													Altitud:	1500	m	
Día	Ene.	Feb.	Mar.	Abr.	May.	Jun.	Jul.	Ago.	Sep.	Oct.	Nov.	Dic.				
1	40.0	40.0	0.0	0.0	0.0	10.0	0.0	0.0	0.0	20.0	30.0	0.0				
2	50.0	50.0	0.0	0.0	20.0	0.0	0.0	0.0	0.0	0.0	0.0	0.0				
3	20.0	20.0	0.0	109.0	12.0	20.0	0.0	0.0	3.0	0.0	10.0	0.0				
4	40.0	0.0	30.0	30.0	0.0	10.0	0.0	0.0	0.0	0.0	0.0	0.0				
5	110.0	0.0	40.0	10.0	8.0	12.0	0.0	0.0	0.0	0.0	20.0	100.0				
6	0.0	0.0	20.0	0.0	4.0	11.0	0.0	0.0	0.0	0.0	40.0	0.0				
7	0.0	0.0	13.0	30.0	30.0	15.0	0.0	0.0	0.0	0.0	0.0	0.0				
8	10.0	0.0	10.0	5.0	0.0	25.0	0.0	0.0	0.0	0.0	20.0	20.0				
9	0.0	0.0	20.0	0.0	0.0	12.0	0.0	0.0	10.0	0.0	0.0	0.0				
10	20.0	0.0	0.0	30.0	0.0	8.0	0.0	0.0	0.0	40.0	40.0	0.0				
11	0.0	0.0	0.0	0.0	25.0	10.0	0.0	0.0	0.0	60.0	0.0	10.0				
12	0.0	0.0	50.0	10.0	11.0	0.0	0.0	0.0	0.0	30.0	0.0	0.0				
13	0.0	0.0	15.0	0.0	10.0	0.0	0.0	0.0	0.0	80.0	40.0	30.0				
14	0.0	0.0	0.0	0.0	25.0	0.0	0.0	0.0	0.0	0.0	0.0	0.0				
15	0.0	10.0	0.0	0.0	30.0	0.0	0.0	0.0	10.0	0.0	0.0	0.0				
16	0.0	0.0	30.0	0.0	0.0	0.0	0.0	0.0	0.0	30.0	0.0	10.0				
17	0.0	0.0	0.0	37.0	0.0	4.0	0.0	20.0	0.0	5.0	0.0	0.0				
18	0.0	20.0	10.0	0.0	4.0	0.0	0.0	0.0	0.0	0.0	0.0	20.0				
19	0.0	0.0	0.0	0.0	0.0	0.0	0.0	0.0	0.0	0.0	0.0	30.0				
20	0.0	0.0	0.0	20.0	3.0	0.0	0.0	0.0	0.0	0.0	0.0	0.0				
21	0.0	40.0	20.0	0.0	0.0	10.0	0.0	10.0	20.0	0.0	0.0	0.0				
22	20.0	0.0	0.0	20.0	40.0	0.0	0.0	0.0	0.0	20.0	20.0	20.0				
23	0.0	0.0	30.0	15.0	0.0	40.0	0.0	0.0	0.0	0.0	0.0	0.0				
24	0.0	0.0	0.0	0.0	0.0	0.0	0.0	0.0	0.0	0.0	0.0	30.0				
25	30.0	20.0	0.0	100.0	0.0	0.0	20.0	20.0	0.0	20.0	30.0	0.0				
26	0.0	0.0	0.0	0.0	0.0	20.0	0.0	0.0	0.0	0.0	0.0	10.0				
27	0.0	0.0	40.0	0.0	28.0	0.0	0.0	0.0	0.0	0.0	0.0	0.0				
28	10.0	0.0	0.0	12.0	10.0	0.0	0.0	0.0	0.0	40.0	0.0	0.0				
29	0.0	0.0	0.0	15.0	0.0	0.0	30.0	0.0	0.0	0.0	10.0	0.0				
30	0.0	0.0	0.0	15.0	12.0	0.0	0.0	0.0	20.0	20.0	0.0	0.0				
31	0.0	0.0	0.0	0.0	50.0	0.0	0.0	0.0	0.0	0.0	0.0	0.0				
Total	350.0	200.0	328.0	458.0	322.0	207.0	50.0	50.0	63.0	365.0	260.0	280.0	2933.0	Anual		
Dias LI.	10	7	13	15	17	14	2	3	5	11	10	10				

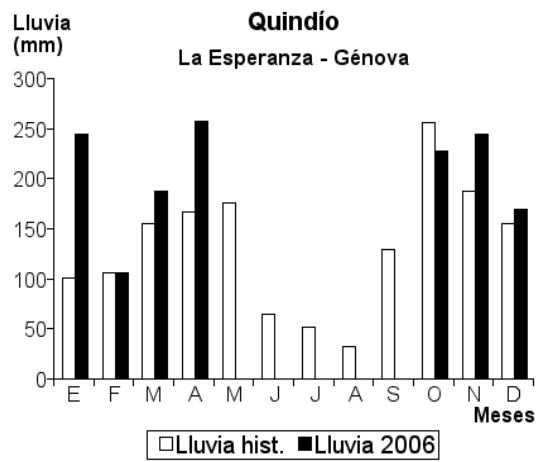
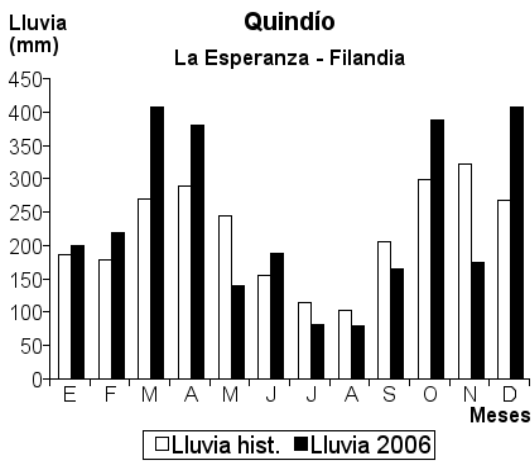
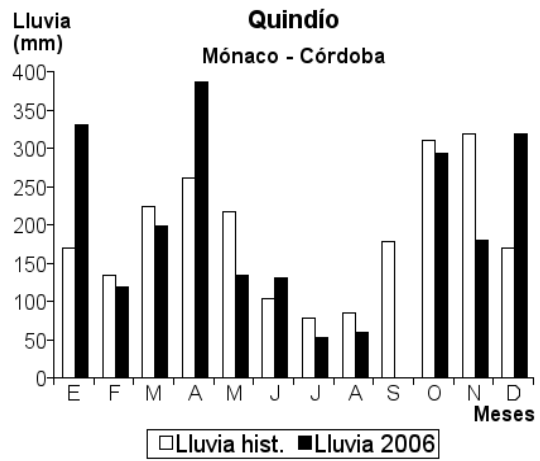
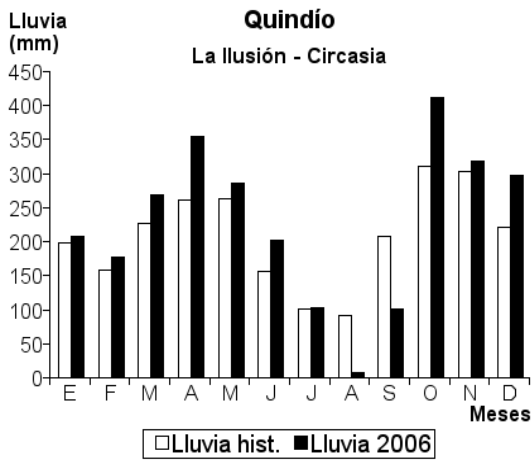


Estación: La Ilusión		Dpto: Quindío											Latitud :	4°	35'	N
Año : 2006		Mpio: Circasia											Longitud:	75°	43'	N
													Altitud:	1442	m	
Día	Ene.	Feb.	Mar.	Abr.	May.	Jun.	Jul.	Ago.	Sep.	Oct.	Nov.	Dic.				
1	0.0	40.0	4.0	30.0	3.0	34.0	0.0	0.0	0.0	6.0	2.0	46.0				
2	20.0	0.0	9.0	0.0	5.0	12.0	0.0	0.0	9.0	19.0	0.0	6.0				
3	30.0	35.0	0.0	7.0	7.0	38.0	0.0	0.0	0.0	0.0	0.0	24.0				
4	32.0	32.0	0.0	30.0	10.0	7.0	0.0	0.0	7.0	0.0	4.0	0.0				
5	10.0	15.0	0.0	2.0	0.0	17.0	0.0	0.0	0.0	0.0	56.0	53.0				
6	9.0	1.0	1.0	0.0	1.0	33.0	0.0	0.0	0.0	0.0	11.0	1.0				
7	0.0	10.0	15.0	12.0	10.0	20.0	0.0	0.0	0.0	0.0	4.0	8.0				
8	15.0	8.0	0.0	10.0	25.0	4.0	0.0	0.0	0.0	4.0	2.0	7.0				
9	2.0	1.0	12.0	1.0	12.0	1.0	0.0	0.0	20.0	3.0	0.0	31.0				
10	30.0	2.0	20.0	0.0	0.0	3.0	0.0	0.0	0.0	11.0	18.0	21.0				
11	0.0	0.0	3.0	45.0	5.0	0.0	0.0	0.0	18.0	27.0	0.0	4.0				
12	3.0	1.0	46.0	5.0	0.0	6.0	0.0	0.0	0.0	123.0	18.0	26.0				
13	0.0	1.0	10.0	7.0	8.0	8.0	0.0	0.0	2.0	20.0	5.0	1.0				
14	0.0	0.0	15.0	0.0	0.0	0.0	0.0	0.0	7.0	21.0	11.0	3.0				
15	10.0	0.0	3.0	0.0	1.0	5.0	0.0	0.0	0.0	17.0	3.0	2.0				
16	12.0	0.0	16.0	5.0	39.0	14.0	0.0	0.0	20.0	25.0	2.0	0.0				
17	23.0	0.0	30.0	2.0	2.0	0.0	0.0	0.0	0.0	0.0	1.0	0.0				
18	9.0	0.0	0.0	10.0	1.0	0.0	0.0	0.0	0.0	0.0	3.0	1.0				
19	0.0	0.0	5.0	0.0	10.0	0.0	0.0	0.0	6.0	0.0	7.0	46.0				
20	0.0	0.0	0.0	1.0	0.0	0.0	28.0	0.0	2.0	0.0	6.0	0.0				
21	0.0	6.0	10.0	0.0	0.0	0.0	0.0	0.0	6.0	0.0	0.0	0.0				
22	0.0	0.0	3.0	0.0	0.0	0.0	7.0	0.0	11.0	0.0	77.0	15.0				
23	0.0	0.0	55.0	45.0	0.0	0.0	0.0	0.0	0.0	0.0	0.0	0.0				
24	0.0	0.0	4.0	57.0	31.0	0.0	12.0	4.0	0.0	0.0	21.0	2.0				
25	0.0	0.0	0.0	10.0	0.0	0.0	6.0	3.0	0.0	13.0	19.0	0.0				
26	0.0	25.0	0.0	0.0	0.0	0.0	47.0	0.0	0.0	0.0	40.0	0.0				
27	0.0	0.0	5.0	0.0	36.0	0.0	3.0	0.0	0.0	0.0	5.0	0.0				
28	0.0	0.0	0.0	20.0	0.0	0.0	0.0	0.0	0.0	32.0	0.0	0.0				
29	1.0	0.0	40.0	49.0	0.0	0.0	0.0	0.0	0.0	69.0	0.0	0.0				
30	0.0	0.0	3.0	15.0	20.0	0.0	0.0	1.0	0.0	14.0	4.0	0.0				
31	1.0	0.0	0.0	0.0	11.0	0.0	0.0	0.0	0.0	2.0	0.0	0.0				
Total	207.0	177.0	269.0	354.0	286.0	202.0	103.0	8.0	102.0	412.0	319.0	297.0	Anual			
Dias LI.	15	13	20	20	20	14	6	3	10	17	22	18	2736.0			

Estación: Mónaco		Dpto: Quindío											Latitud :	4°	25'	N
Año : 2006		Mpio: Córdoba											Longitud:	75°	42'	N
													Altitud:	1350	m	
Día	Ene.	Feb.	Mar.	Abr.	May.	Jun.	Jul.	Ago.	Sep.	Oct.	Nov.	Dic.				
1	0.0	21.0	0.0	10.0	3.0	1.0	0.0	0.0		17.0	3.0	0.0				
2	20.0	0.0	1.0	0.0	0.0	0.0	0.0	0.0		2.0	7.0	28.0				
3	45.0	15.0	0.0	0.0	0.0	0.0	0.0	0.0		1.0	10.0	0.0				
4	48.0	10.0	0.0	25.0	27.0	3.0	0.0	0.0		1.0	0.0	10.0				
5	49.0	2.0	11.0	27.0	0.0	15.0	0.0	0.0		0.0	0.0	0.0				
6	31.0	0.0	25.0	0.0	16.0	22.0	0.0	0.0		0.0	29.0	50.0				
7	0.0	0.0	3.0	10.0	4.0	20.0	0.0	0.0		0.0	10.0	10.0				
8	0.0	0.0	9.0	21.0	5.0	19.0	0.0	0.0		1.0	0.0	47.0				
9	0.0	0.0	3.0	2.0	10.0	13.0	0.0	0.0		0.0	0.0	0.0				
10	1.0	0.0	0.0	0.0	0.0	12.0	0.0	0.0		2.0	0.0	0.0				
11	33.0	8.0	0.0	31.0	0.0	0.0	0.0	0.0		16.0	16.0	60.0				
12	0.0	7.0	26.0	1.0	0.0	0.0	0.0	0.0		27.0	14.0	0.0				
13	0.0	0.0	1.0	33.0	5.0	0.0	0.0	0.0		77.0	0.0	31.0				
14	15.0	0.0	8.0	0.0	0.0	26.0	3.0	0.0		5.0	30.0	1.0				
15	23.0	0.0	0.0	0.0	0.0	0.0	0.0	0.0		2.0	0.0	0.0				
16	0.0	0.0	0.0	10.0	25.0	0.0	0.0	8.0		0.0	8.0	1.0				
17	10.0	0.0	50.0	0.0	0.0	0.0	0.0	12.0		17.0	0.0	0.0				
18	0.0	0.0	8.0	56.0	0.0	0.0	0.0	0.0		0.0	0.0	0.0				
19	0.0	0.0	7.0	0.0	3.0	0.0	0.0	0.0		0.0	0.0	60.0				
20	0.0	0.0	0.0	21.0	0.0	0.0	0.0	0.0		0.0	20.0	0.0				
21	0.0	49.0	2.0	0.0	16.0	0.0	0.0	0.0		0.0	0.0	0.0				
22	0.0	0.0	0.0	0.0	0.0	0.0	0.0	0.0		2.0	2.0	0.0				
23	0.0	0.0	9.0	22.0	0.0	0.0	0.0	0.0		0.0	0.0	0.0				
24	0.0	0.0	0.0	13.0	0.0	0.0	0.0	0.0		0.0	30.0	0.0				
25	0.0	0.0	0.0	46.0	0.0	0.0	0.0	36.0		0.0	0.0	0.0				
26	0.0	6.0	0.0	16.0	0.0	0.0	10.0	4.0		10.0	0.0	20.0				
27	0.0	0.0	35.0	0.0	0.0	0.0	38.0	0.0		30.0	0.0	0.0				
28	50.0	0.0	0.0	32.0	3.0	0.0	1.0	0.0		15.0	0.0	0.0				
29	5.0	0.0	0.0	10.0	2.0	0.0	0.0	0.0		32.0	0.0	0.0				
30	0.0	0.0	0.0	0.0	15.0	0.0	0.0	0.0		0.0	0.0	0.0				
31	0.0	0.0	0.0	0.0	0.0	0.0	0.0	0.0		37.0	0.0	0.0				
Total	330.0	118.0	198.0	386.0	134.0	131.0	52.0	60.0		294.0	179.0	318.0	Anual			
Dias LI.	12	8	15	18	13	9	4	4		18	12	11				

Estación: La Esperanza		Dpto: Quindío										Latitud : 4°		38' N	
Año : 2006		Mpio: Filandia										Longitud: 75°		41' W	
Dia	Ene.	Feb.	Mar.	Abr.	May.	Jun.	Jul.	Ago.	Sep.	Oct.	Nov.	Dic.	Altitud: 1671 m		
1	3.0	15.0	1.0	0.0	4.0	12.0	0.0	0.0	7.0	15.0	0.0	35.0			
2	72.0	30.0	0.0	10.0	0.0	22.0	0.0	0.0	1.0	2.0	0.0	10.0			
3	16.0	24.0	0.0	7.0	12.0	24.0	0.0	0.0	0.0	0.0	1.0	25.0			
4	30.0	35.0	2.0	4.0	5.0	17.0	0.0	0.0	22.0	0.0	10.0	0.0			
5	0.0	0.0	20.0	1.0	0.0	15.0	0.0	0.0	0.0	0.0	13.0	120.0			
6	0.0	0.0	13.0	4.0	4.0	38.0	0.0	0.0	1.0	0.0	9.0	0.0			
7	8.0	10.0	22.0	40.0	15.0	10.0	0.0	0.0	0.0	0.0	11.0	6.0			
8	0.0	0.0	3.0	0.0	3.0	4.0	0.0	1.0	0.0	10.0	0.0	27.0			
9	6.0	0.0	10.0	0.0	2.0	0.0	0.0	0.0	0.0	7.0	1.0	22.0			
10	0.0	0.0	1.0	21.0	5.0	5.0	0.0	0.0	2.0	0.0	40.0	12.0			
11	5.0	2.0	88.0	0.0	0.0	6.0	0.0	0.0	12.0	25.0	1.0	3.0			
12	0.0	0.0	0.0	17.0	0.0	12.0	0.0	0.0	2.0	105.0	8.0	28.0			
13	4.0	0.0	12.0	0.0	0.0	14.0	0.0	0.0	0.0	2.0	6.0	2.0			
14	1.0	0.0	30.0	0.0	17.0	2.0	0.0	5.0	15.0	40.0	17.0	0.0			
15	12.0	0.0	1.0	1.0	23.0	0.0	15.0	0.0	25.0	5.0	9.0	3.0			
16	0.0	12.0	29.0	0.0	6.0	0.0	0.0	0.0	3.0	3.0	0.0	1.0			
17	8.0	2.0	0.0	21.0	2.0	0.0	2.0	15.0	0.0	2.0	0.0	0.0			
18	0.0	1.0	57.0	0.0	4.0	6.0	0.0	0.0	1.0	0.0	1.0	2.0			
19	0.0	0.0	11.0	0.0	0.0	1.0	0.0	0.0	12.0	0.0	0.0	32.0			
20	0.0	20.0	10.0	0.0	2.0	0.0	25.0	0.0	0.0	0.0	2.0	0.0			
21	0.0	23.0	3.0	0.0	5.0	0.0	35.0	0.0	0.0	4.0	0.0	0.0			
22	0.0	0.0	19.0	18.0	0.0	0.0	4.0	0.0	0.0	2.0	1.0	51.0			
23	0.0	0.0	0.0	49.0	0.0	0.0	0.0	4.0	60.0	0.0	0.0	26.0			
24	0.0	0.0	0.0	59.0	3.0	0.0	0.0	3.0	1.0	7.0	10.0	3.0			
25	0.0	30.0	1.0	0.0	0.0	0.0	0.0	4.0	0.0	4.0	12.0	0.0			
26	5.0	15.0	0.0	9.0	0.0	0.0	0.0	25.0	0.0	38.0	4.0	0.0			
27	15.0	0.0	0.0	15.0	3.0	0.0	0.0	0.0	0.0	50.0	18.0	0.0			
28	2.0	0.0	2.0	62.0	1.0	0.0	0.0	20.0	0.0	40.0	0.0	0.0			
29	4.0		21.0	2.0	17.0	0.0	0.0	0.0	0.0	0.0	0.0	0.0			
30	6.0		52.0	40.0	6.0	0.0	0.0	2.0	0.0	16.0	0.0	0.0			
31	3.0		0.0		0.0		0.0	0.0		10.0		0.0			
Total	200.0	219.0	408.0	380.0	139.0	188.0	81.0	79.0	164.0	387.0	174.0	408.0	Anual 2827.0		
Dias LI.	17	13	22	18	20	15	5	9	14	20	19	18			

Estación: La Esperanza		Dpto: Quindío										Latitud : 4°		13' N	
Año : 2006		Mpio: Génova										Longitud: 75°		48' W	
Dia	Ene.	Feb.	Mar.	Abr.	May.	Jun.	Jul.	Ago.	Sep.	Oct.	Nov.	Dic.	Altitud: 1650 m		
1	3.0	8.0	5.0	15.0						2.0	4.0	0.0			
2	5.0	0.0	0.0	3.0						3.0	9.0	0.0			
3	62.0	5.0	0.0	5.0						10.0	0.0	0.0			
4	25.0	55.0	3.0	20.0						0.0	5.0	3.0			
5	20.0	0.0	3.0	10.0						0.0	3.0	15.0			
6	15.0	0.0	4.0	2.0						0.0	9.0	12.0			
7	0.0	0.0	3.0	3.0						0.0	44.0	0.0			
8	10.0	0.0	0.0	0.0						0.0	28.0	0.0			
9	0.0	0.0	4.0	0.0						12.0	4.0	0.0			
10	22.0	0.0	4.0	0.0						5.0	0.0	22.0			
11	27.0	0.0	28.0	84.0						0.0	30.0	10.0			
12	0.0	0.0	0.0	30.0						10.0	4.0	35.0			
13	0.0	0.0	7.0	0.0						45.0	35.0	25.0			
14	3.0	0.0	8.0	0.0						3.0	8.0	0.0			
15	2.0	0.0	0.0	0.0						15.0	23.0	3.0			
16	8.0	0.0	0.0	0.0						35.0	0.0	0.0			
17	9.0	0.0	18.0	2.0						5.0	25.0	0.0			
18	0.0	0.0	0.0	1.0						0.0	0.0	0.0			
19	0.0	10.0	10.0	0.0						0.0	0.0	38.0			
20	0.0	0.0	15.0	0.0						0.0	0.0	0.0			
21	0.0	20.0	10.0	0.0						0.0	0.0	3.0			
22	0.0	0.0	30.0	0.0						0.0	0.0	4.0			
23	0.0	0.0	5.0	0.0						1.0	0.0	0.0			
24	0.0	0.0	0.0	0.0						0.0	2.0	0.0			
25	0.0	0.0	0.0	4.0						3.0	2.0	0.0			
26	0.0	5.0	0.0	8.0						5.0	10.0	0.0			
27	2.0	3.0	0.0	0.0						5.0	0.0	0.0			
28	30.0	0.0	5.0	30.0						4.0	0.0	0.0			
29	0.0		20.0	40.0						16.0	0.0	0.0			
30	2.0		5.0	0.0						4.0	0.0	0.0			
31	0.0		0.0							45.0		0.0			
Total	245.0	106.0	187.0	257.0						228.0	245.0	170.0	Anual		
Dias LI.	16	7	19	15						19	17	11			

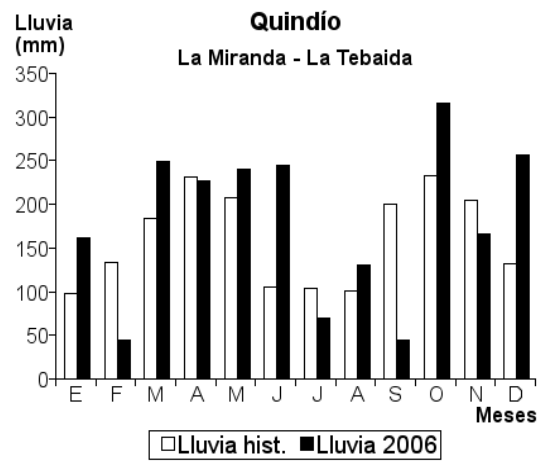
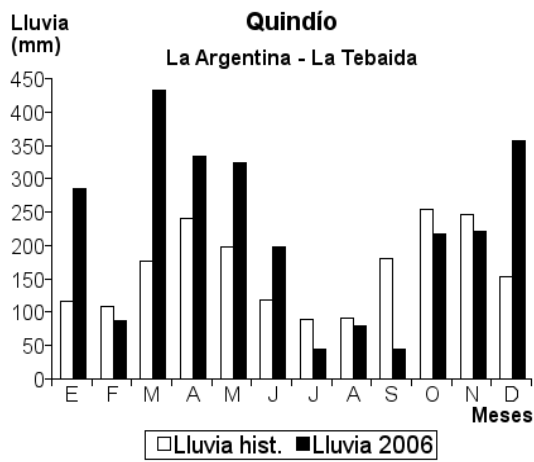
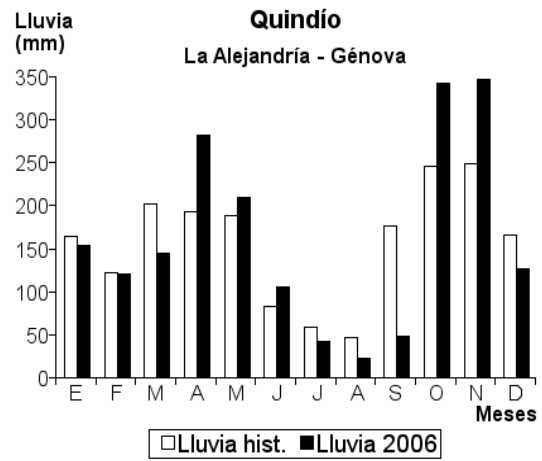
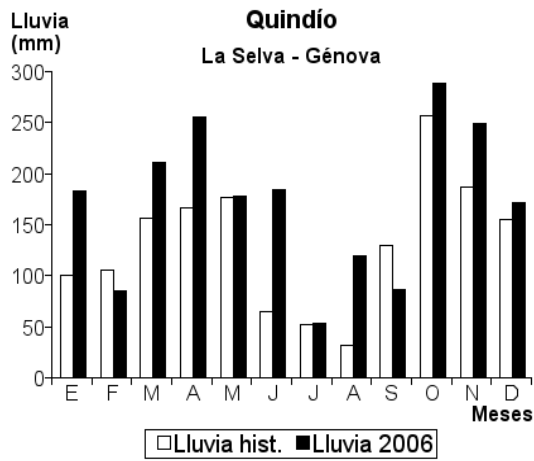


Estación: La Selva Año : 2006		Dpto: Quindío Mpio: Génova											Latitud : 4° Longitud: 75° Altitud: 1833	11' N 49' W m
Día	Ene.	Feb.	Mar.	Abr.	May.	Jun.	Jul.	Ago.	Sep.	Oct.	Nov.	Dic.	Anual	
1	1.0	0.0	3.0	0.5	8.0	39.0	0.0	0.0	0.0	15.0	3.0	5.0		
2	38.0	2.0	0.0	3.0	0.0	1.5	0.0	0.0	5.0	0.0	24.0	0.5		
3	15.0	35.0	0.0	19.5	9.5	38.0	0.0	0.0	0.0	0.0	2.5	3.0		
4	22.0	5.5	0.5	5.0	5.0	10.0	0.2	0.0	0.0	0.0	10.0	0.0		
5	14.0	0.0	2.0	0.0	6.5	3.0	0.0	0.0	0.0	0.0	2.0	9.0		
6	5.1	2.5	38.0	25.0	7.5	11.0	0.0	0.0	6.0	0.0	57.0	24.5		
7	0.0	0.0	15.0	4.0	2.5	1.0	0.0	0.5	0.0	3.0	17.0	10.0		
8	0.0	0.0	1.5	1.0	11.0	23.0	0.0	0.0	0.0	30.0	2.5	0.0		
9	7.0	0.0	1.0	0.0	5.5	5.0	0.0	16.0	7.0	13.0	0.0	0.0		
10	0.5	0.0	30.0	33.0	21.0	2.5	0.0	0.0	6.0	53.0	14.0	39.0		
11	0.0	0.0	6.0	3.0	13.0	1.5	0.0	0.0	1.5	29.0	1.0	1.5		
12	0.0	0.0	4.5	7.5	8.0	1.0	0.1	0.0	0.2	30.0	12.0	23.0		
13	5.0	0.0	0.0	1.5	0.0	44.0	0.0	0.0	0.0	14.0	14.0	0.0		
14	22.0	0.0	0.0	0.0	18.5	2.0	0.1	13.5	0.0	0.0	26.0	4.0		
15	0.0	0.0	0.0	2.5	21.0	1.0	0.0	0.0	1.5	10.5	0.0	22.0		
16	2.0	0.0	18.0	1.5	2.5	0.0	0.0	46.0	3.0	4.0	1.0	0.0		
17	1.5	0.0	7.0	8.0	1.5	0.0	0.0	1.5	1.0	6.0	7.0	0.0		
18	0.0	1.5	4.0	0.0	1.5	0.5	0.0	0.0	0.0	2.0	0.0	1.0		
19	0.0	1.0	2.0	14.0	0.0	0.0	0.0	0.0	0.0	0.0	22.5	21.0		
20	0.0	11.0	23.0	0.0	3.0	0.0	0.0	0.0	23.0	0.0	3.5	0.0		
21	0.0	0.0	0.0	0.0	0.0	0.0	0.0	0.0	0.0	0.0	1.0	0.0		
22	0.0	0.0	18.5	2.5	0.0	0.0	0.0	0.0	1.0	0.0	16.0	6.0		
23	0.0	0.0	2.5	0.0	2.0	0.0	1.0	21.0	3.0	0.0	3.5	0.0		
24	0.0	0.0	1.0	0.5	0.0	0.0	1.0	7.0	0.0	0.0	2.0	0.0		
25	0.0	3.0	0.5	7.0	1.0	0.0	9.0	2.5	0.0	3.0	0.0	0.0		
26	3.0	2.0	2.5	0.0	0.0	0.0	35.6	1.5	0.0	3.0	3.0	0.0		
27	33.0	0.0	0.0	22.0	0.0	0.0	6.0	0.5	0.0	14.5	0.0	1.0		
28	3.0	22.0	0.0	89.0	6.0	0.0	0.0	9.0	0.0	15.0	4.5	0.0		
29	3.0		3.0	3.5	21.0	0.0	0.0	0.0	13.0	22.0	0.0	0.0		
30	7.0		23.0	2.5	0.0	0.0	0.0	0.0	15.0	17.0	0.0	1.0		
31	0.5		5.0		2.5		0.0	0.0		4.0		0.0		
Total	182.6	85.5	211.5	256.0	178.0	184.0	53.0	119.0	86.2	288.0	249.0	171.5	2064.3	
Dias LI.	18	10	23	22	22	16	8	11	14	19	23	16		

Estación: La Alejandría Año : 2006		Dpto: Quindío Mpio: Génova											Latitud : 4° Longitud: 75° Altitud: 1600	11' N 47' W m
Día	Ene.	Feb.	Mar.	Abr.	May.	Jun.	Jul.	Ago.	Sep.	Oct.	Nov.	Dic.	Anual	
1	0.0	0.0	0.0	2.0	0.0	0.0	0.0	0.0	0.0	0.0	5.0	12.0		
2	0.0	0.0	0.0	0.0	3.0	0.0	0.0	0.0	0.0	0.0	0.0	20.0	0.0	
3	40.5	50.0	0.0	30.0	4.0	36.0	0.0	0.0	0.0	5.0	10.0	2.0		
4	30.0	10.0	10.0	30.0	50.0	0.0	0.0	0.0	30.0	0.0	58.0	0.0		
5	9.0	0.0	0.0	30.0	20.0	12.0	0.0	0.0	0.0	20.0	0.0	0.0		
6	2.0	0.0	0.0	13.0	0.0	16.0	0.0	0.0	0.0	0.0	25.0	3.0		
7	0.0	0.0	10.0	0.0	6.0	0.0	0.0	0.0	0.0	0.0	48.0	5.0		
8	10.0	0.0	12.0	0.0	20.0	10.0	0.0	0.0	0.0	3.0	13.0	0.0		
9	0.0	0.0	0.0	0.0	3.0	0.0	0.0	0.0	0.0	30.0	0.0	4.0		
10	0.0	0.0	15.0	35.0	4.0	0.0	0.0	0.0	0.0	0.0	0.0	7.0		
11	0.0	0.0	20.0	0.0	0.0	0.0	0.0	0.0	0.0	0.0	0.0	8.0		
12	0.0	0.0	0.0	0.0	0.0	0.0	0.0	0.0	0.0	0.0	0.0	0.0		
13	20.0	0.0	0.0	10.0	15.0	25.0	0.0	0.0	0.0	0.0	62.0	0.0		
14	0.0	0.0	0.0	10.0	0.0	3.0	0.0	0.0	0.0	0.0	26.0	10.0		
15	20.0	0.0	0.0	3.0	0.0	0.0	0.0	0.0	0.0	30.0	0.0	11.0		
16	0.0	0.0	0.0	2.0	7.0	0.0	0.0	0.0	0.0	0.0	0.0	60.0		
17	0.0	0.0	10.0	0.0	8.0	0.0	0.0	0.0	0.0	8.0	0.0	0.0		
18	0.0	0.0	10.0	30.0	0.0	4.0	0.0	0.0	0.0	0.0	0.0	0.0		
19	0.0	10.0	3.0	0.0	4.0	0.0	0.0	12.0	0.0	18.0	0.0	0.0		
20	0.0	10.0	30.0	0.0	0.0	0.0	0.0	0.0	0.0	0.0	36.0	2.0		
21	3.0	0.0	0.0	0.0	0.0	0.0	0.0	10.0	10.0	0.0	0.0	0.0		
22	0.0	0.0	20.0	0.0	3.0	0.0	0.0	0.0	8.0	20.0	8.0	3.0		
23	0.0	0.0	0.0	0.0	2.0	0.0	0.0	0.0	0.0	0.0	0.0	0.0		
24	0.0	0.0	0.0	0.0	0.0	0.0	0.0	0.0	0.0	30.0	11.0	0.0		
25	0.0	10.0	3.0	0.0	0.0	0.0	0.0	0.0	0.0	0.0	8.0	0.0		
26	0.0	30.0	0.0	10.0	0.0	0.0	0.0	0.0	0.0	0.0	9.0	0.0		
27	0.0	0.0	2.0	3.0	0.0	0.0	42.0	0.0	0.0	24.0	8.0	0.0		
28	10.0	0.0	0.0	40.0	14.0	0.0	0.0	0.0	0.0	0.0	0.0	0.0		
29	0.0		0.0	28.0	40.0	0.0	0.0	0.0	0.0	65.0	0.0	0.0		
30	0.0		0.0	6.0	0.0	0.0	0.0	0.0	0.0	9.0	0.0	0.0		
31	10.0		0.0		7.0		0.0	0.0		80.0		0.0		
Total	154.5	120.0	145.0	282.0	210.0	106.0	42.0	22.0	48.0	342.0	347.0	127.0	1945.5	
Dias LI.	10	6	12	16	17	7	1	2	3	13	15	12		

Estación: La Argentina		Dpto: Quindío											Latitud :	4°	27'	N
Año : 2006		Mpio: La Tebaida											Longitud:	75°	47'	W
													Altitud:	1200		
Día	Ene.	Feb.	Mar.	Abr.	May.	Jun.	Jul.	Ago.	Sep.	Oct.	Nov.	Dic.				
1	0.0	8.0	0.0	24.0	14.0	12.0	0.0	0.0	0.0	22.0	0.0	4.0				
2	65.0	0.0	0.0	5.0	0.0	42.0	0.0	0.0	16.0	0.0	0.0	5.0				
3	43.0	48.0	0.0	0.0	14.0	14.0	0.0	0.0	0.0	3.0	3.0	12.0				
4	0.0	26.0	0.0	18.0	14.0	14.0	0.0	0.0	0.0	0.0	0.0	5.0				
5	14.0	0.0	9.0	3.0	15.0	4.0	0.0	0.0	0.0	0.0	1.0	72.0				
6	0.0	3.0	0.0	1.0	0.0	0.0	0.0	0.0	0.0	35.0	1.0	51.0				
7	3.0	0.0	23.0	10.0	0.0	24.0	0.0	1.0	0.0	0.0	39.0	0.0				
8	0.0	0.0	112.0	0.0	19.0	0.0	0.0	0.0	0.0	0.0	0.0	50.0				
9	16.0	0.0	0.0	0.0	14.0	35.0	0.0	1.0	0.0	32.0	6.0	0.0				
10	0.0	0.0	5.0	47.0	0.0	0.0	0.0	0.0	0.0	0.0	0.0	0.0				
11	0.0	0.0	12.0	75.0	0.0	0.0	0.0	0.0	2.0	17.0	4.0	43.0				
12	43.0	0.0	163.0	12.0	0.0	0.0	0.0	0.0	0.0	0.0	8.0	0.0				
13	0.0	0.0	0.0	9.0	35.0	53.0	0.0	0.0	0.0	3.0	12.0	48.0				
14	10.0	0.0	15.0	0.0	0.0	0.0	0.0	0.0	0.0	0.0	21.0	25.0				
15	15.0	0.0	1.0	0.0	14.0	0.0	0.0	0.0	3.0	6.0	0.0	0.0				
16	0.0	0.0	14.0	3.0	78.0	0.0	0.0	0.0	2.0	0.0	40.0	0.0				
17	0.0	0.0	0.0	0.0	0.0	0.0	0.0	3.0	7.0	0.0	0.0	0.0				
18	14.0	0.0	0.0	9.0	24.0	0.0	0.0	7.0	9.0	0.0	0.0	0.0				
19	0.0	0.0	0.0	0.0	0.0	0.0	0.0	0.0	0.0	0.0	0.0	0.0				
20	0.0	0.0	10.0	1.0	74.0	0.0	0.0	0.0	6.0	0.0	6.0	42.0				
21	0.0	0.0	45.0	0.0	1.0	0.0	0.0	0.0	0.0	0.0	52.0	0.0				
22	0.0	0.0	2.0	0.0	0.0	0.0	0.0	0.0	0.0	0.0	0.0	0.0				
23	0.0	0.0	0.0	0.0	0.0	0.0	0.0	0.0	0.0	0.0	13.0	0.0				
24	0.0	0.0	1.0	6.0	0.0	0.0	0.0	0.0	0.0	0.0	0.0	0.0				
25	0.0	0.0	0.0	32.0	0.0	0.0	0.0	0.0	0.0	0.0	0.0	0.0				
26	0.0	0.0	0.0	14.0	0.0	0.0	17.0	9.0	0.0	9.0	0.0	0.0				
27	0.0	2.0	9.0	0.0	0.0	0.0	0.0	0.0	10.0	14.0	0.0	0.0				
28	0.0	0.0	0.0	0.0	1.0	0.0	28.0	0.0	12.0	2.0	0.0	0.0				
29	54.0	0.0	32.0	3.0	0.0	0.0	58.0	0.0	30.0	0.0	0.0	0.0				
30	0.0	0.0	33.0	3.0	0.0	0.0	0.0	0.0	18.0	0.0	0.0	0.0				
31	9.0	11.0	0.0	0.0	0.0	0.0	0.0	0.0	21.0	0.0	0.0	0.0				
Total	286.0	87.0	432.0	334.0	323.0	198.0	45.0	79.0	45.0	218.0	222.0	357.0	Anual			
Dias LI.	11	5	15	18	15	8	2	6	7	13	15	11	2626.0			

Estación: La Miranda		Dpto: Quindío											Latitud :	4°	26'	N
Año : 2006		Mpio: La Tebaida											Longitud:	75°	51'	W
													Altitud:	1193		
Día	Ene.	Feb.	Mar.	Abr.	May.	Jun.	Jul.	Ago.	Sep.	Oct.	Nov.	Dic.				
1	0.0	0.0	0.0	28.0	0.0	25.0	0.0	0.0	0.0	12.0	0.0	0.0				
2	0.0	0.0	0.0	0.0	0.0	34.0	0.0	0.0	0.0	0.0	0.0	0.0				
3	47.0	0.0	0.0	0.0	15.0	8.0	0.0	0.0	0.0	46.0	19.0	0.0				
4	9.0	20.0	0.0	22.0	40.0	26.0	0.0	0.0	0.0	0.0	0.0	0.0				
5	0.0	10.0	0.0	0.0	0.0	0.0	0.0	0.0	0.0	0.0	0.0	0.0				
6	14.0	0.0	9.0	0.0	0.0	24.0	0.0	0.0	0.0	0.0	16.0	0.0				
7	0.0	0.0	23.0	27.0	31.0	26.0	0.0	0.0	0.0	0.0	0.0	62.0				
8	0.0	0.0	36.0	47.0	8.0	10.0	0.0	0.0	0.0	21.0	28.0	0.0				
9	0.0	0.0	13.0	0.0	11.0	4.0	0.0	30.0	0.0	0.0	0.0	35.0				
10	0.0	0.0	0.0	0.0	0.0	0.0	0.0	0.0	0.0	0.0	0.0	0.0				
11	17.0	0.0	0.0	29.0	26.0	0.0	0.0	0.0	0.0	34.0	0.0	0.0				
12	0.0	14.0	34.0	0.0	0.0	0.0	0.0	0.0	15.0	15.0	0.0	52.0				
13	0.0	0.0	0.0	8.0	0.0	27.0	0.0	0.0	0.0	25.0	37.0	0.0				
14	8.0	0.0	13.0	0.0	0.0	19.0	0.0	0.0	0.0	0.0	0.0	30.0				
15	7.0	0.0	0.0	0.0	0.0	0.0	0.0	0.0	0.0	0.0	0.0	0.0				
16	0.0	0.0	30.0	0.0	42.0	42.0	0.0	0.0	0.0	0.0	14.0	0.0				
17	0.0	0.0	0.0	0.0	0.0	0.0	0.0	6.0	0.0	31.0	0.0	0.0				
18	35.0	0.0	0.0	0.0	48.0	0.0	0.0	19.0	0.0	0.0	0.0	0.0				
19	0.0	0.0	0.0	0.0	0.0	0.0	0.0	0.0	30.0	0.0	28.0	8.0				
20	0.0	0.0	0.0	0.0	18.0	0.0	0.0	0.0	0.0	0.0	19.0	11.0				
21	0.0	0.0	58.0	0.0	1.0	0.0	0.0	0.0	0.0	0.0	0.0	30.0				
22	0.0	0.0	0.0	0.0	0.0	0.0	0.0	0.0	0.0	0.0	0.0	0.0				
23	0.0	0.0	33.0	0.0	0.0	0.0	0.0	0.0	0.0	0.0	5.0	0.0				
24	0.0	0.0	0.0	16.0	0.0	0.0	0.0	0.0	0.0	0.0	0.0	0.0				
25	0.0	0.0	0.0	30.0	0.0	0.0	0.0	0.0	0.0	0.0	0.0	0.0				
26	0.0	0.0	0.0	0.0	0.0	0.0	31.0	0.0	0.0	0.0	0.0	28.0				
27	0.0	0.0	0.0	0.0	0.0	0.0	30.0	0.0	0.0	39.0	0.0	0.0				
28	25.0	0.0	0.0	0.0	0.0	0.0	8.0	0.0	0.0	0.0	0.0	0.0				
29	0.0	0.0	0.0	20.0	0.0	0.0	0.0	75.0	0.0	69.0	0.0	0.0				
30	0.0	0.0	0.0	0.0	0.0	0.0	0.0	0.0	0.0	0.0	0.0	0.0				
31	0.0	0.0	0.0	0.0	0.0	0.0	0.0	0.0	0.0	24.0	0.0	0.0				
Total	162.0	44.0	249.0	227.0	240.0	245.0	69.0	130.0	45.0	316.0	166.0	256.0	Anual			
Dias LI.	8	3	9	9	10	11	3	4	2	10	8	8	2149.0			

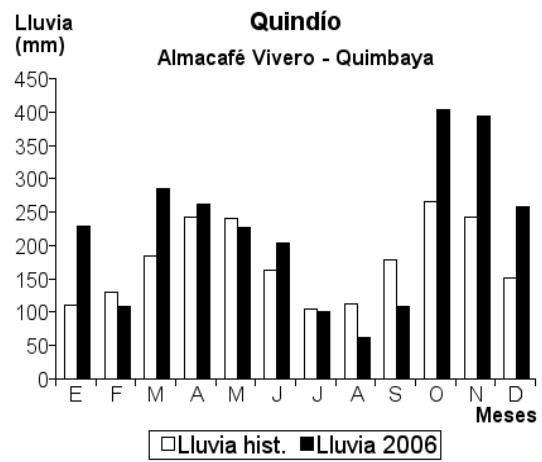
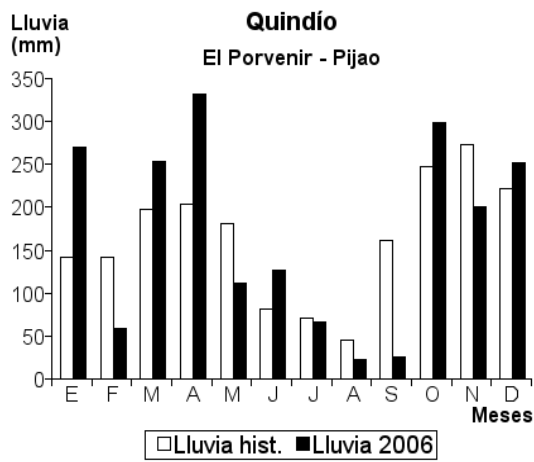
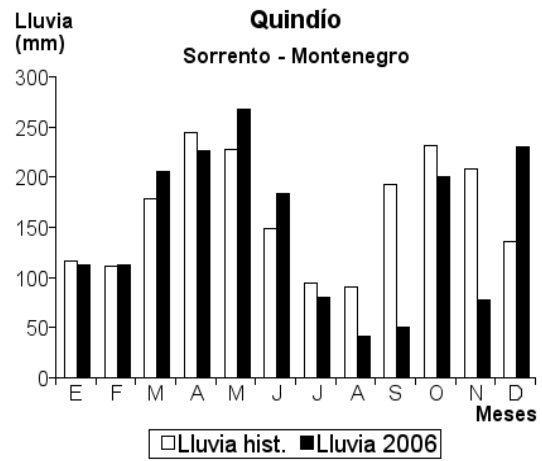
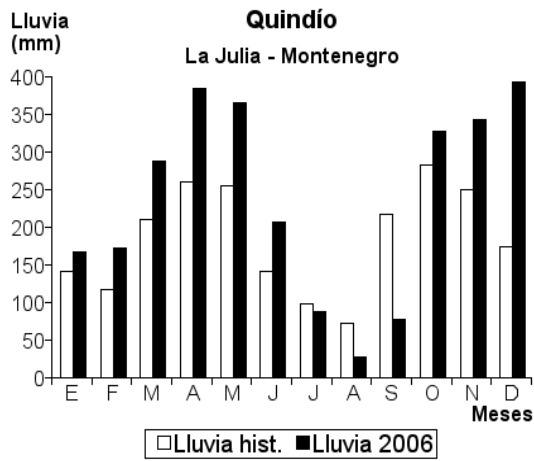


Estación: La Julia Año : 2006		Dpto: Quindío Mpio: Montenegro											Latitud : 4° Longitud: 75° Altitud: 1250	33' 45' m	N W
Día	Ene.	Feb.	Mar.	Abr.	May.	Jun.	Jul.	Ago.	Sep.	Oct.	Nov.	Dic.	Anual		
1	1.0	16.0	0.0	12.0	3.0	13.0	0.0	0.0	0.0	5.0	20.0	0.0			
2	4.0	2.0	0.0	0.0	11.0	25.0	0.0	0.0	29.0	3.0	0.0	46.0			
3	34.0	6.5	5.5	35.0	5.0	15.0	0.0	0.0	1.0	50.0	0.0	2.0			
4	9.5	25.0	0.0	11.0	15.0	43.0	0.0	0.0	0.0	0.0	0.0	2.0			
5	6.0	13.0	0.0	0.0	7.0	7.0	0.0	2.0	3.0	0.0	1.0	3.0			
6	1.0	0.0	3.0	0.0	3.0	8.0	0.0	0.0	1.0	0.0	28.0	40.0			
7	0.0	0.0	7.0	14.0	37.0	23.0	0.0	0.0	0.0	0.0	22.0	5.0			
8	15.0	0.0	23.0	17.0	57.0	11.0	0.0	0.0	0.0	0.0	71.0	39.0			
9	0.0	0.0	1.0	0.0	25.0	2.0	0.0	0.0	0.0	0.0	0.0	2.0			
10	22.0	0.0	7.0	0.0	1.0	0.0	0.0	0.0	4.0	10.0	0.0	37.0			
11	0.0	0.0	0.0	50.0	13.0	0.0	0.0	0.0	0.0	15.0	11.0	40.0			
12	1.0	35.0	16.0	0.0	0.0	0.0	0.0	0.0	2.0	30.0	3.0	2.0			
13	6.0	7.0	0.0	2.0	33.0	45.0	0.0	0.0	0.0	55.0	11.0	37.0			
14	0.0	0.0	41.0	0.0	0.0	12.0	0.0	0.0	0.0	0.0	13.0	1.0			
15	28.0	0.0	9.5	0.0	0.0	1.0	0.0	3.0	6.0	15.0	15.0	1.0			
16	5.5	0.0	2.5	4.0	75.0	1.0	0.0	6.0	0.0	27.0	22.0	3.0			
17	15.0	0.0	30.0	3.0	0.0	0.0	0.0	0.0	0.0	7.0	18.0	0.0			
18	1.0	0.0	0.0	58.0	17.0	0.0	0.0	1.0	12.0	1.0	19.0	0.0			
19	9.0	0.0	46.0	0.0	4.0	1.0	0.0	0.0	2.0	0.0	0.0	5.0			
20	0.0	23.0	16.0	2.0	23.0	0.0	0.0	0.0	7.0	0.0	17.0	35.0			
21	0.0	0.0	27.0	0.0	0.0	0.0	0.0	0.0	11.0	0.0	2.0	0.0			
22	0.0	0.0	3.0	0.0	0.0	0.0	0.0	0.0	0.0	0.0	1.0	2.0			
23	0.0	0.0	37.0	21.0	0.0	0.0	15.0	0.0	0.0	0.0	14.0	0.0			
24	0.0	0.0	4.0	46.0	4.0	0.0	0.0	0.0	0.0	0.0	0.0	0.0			
25	0.0	0.0	0.0	17.0	0.0	0.0	0.0	8.0	0.0	5.0	17.0	70.0			
26	0.0	45.0	6.0	14.0	0.0	0.0	10.0	3.0	0.0	0.0	0.0	21.0			
27	0.0	0.0	3.0	0.0	0.0	0.0	40.0	0.0	0.0	20.0	33.0	0.0			
28	2.0	0.0	0.0	1.0	2.0	0.0	23.0	0.0	0.0	28.0	5.0	0.0			
29	2.0	0.0	0.0	62.0	0.0	0.0	0.0	0.0	0.0	45.0	0.0	0.0			
30	1.0	0.0	0.0	16.0	30.0	0.0	0.0	0.0	0.0	1.0	0.0	0.0			
31	4.0	0.0	0.0	0.0	0.0	0.0	0.0	5.0	0.0	11.0	0.0	0.0			
Total	167.0	172.5	287.5	385.0	365.0	207.0	88.0	28.0	78.0	328.0	343.0	393.0	2842.0		
Dias LI.	19	9	19	18	19	14	4	7	11	17	20	20			

Estación: Sorrento Año : 2006		Dpto: Quindío Mpio: Montenegro											Latitud : 4° Longitud: 75° Altitud: 1203	33' 49' m	N W
Día	Ene.	Feb.	Mar.	Abr.	May.	Jun.	Jul.	Ago.	Sep.	Oct.	Nov.	Dic.	Anual		
1	0.0	0.0	0.0	0.0	0.0	0.0	0.0	0.0	0.0	0.0	0.0	5.0			
2	20.0	5.0	0.0	20.0	0.0	30.0	0.0	0.0	0.0	10.0	5.0	7.0			
3	0.0	0.0	0.0	35.0	0.0	0.0	0.0	0.0	15.0	0.0	0.0	4.0			
4	0.0	15.0	0.0	4.0	5.0	0.0	0.0	0.0	0.0	0.0	0.0	10.0			
5	0.0	0.0	10.0	20.0	15.0	0.0	0.0	0.0	0.0	0.0	0.0	5.0			
6	15.0	10.0	12.0	10.0	10.0	15.0	0.0	0.0	0.0	0.0	40.0	7.0			
7	0.0	0.0	0.0	5.0	45.0	0.0	0.0	0.0	0.0	20.0	0.0	10.0			
8	0.0	0.0	13.0	10.0	10.0	22.0	0.0	0.0	0.0	10.0	0.0	9.0			
9	12.0	0.0	0.0	0.0	20.0	0.0	0.0	0.0	0.0	15.0	20.0	3.0			
10	0.0	0.0	20.0	0.0	10.0	25.0	0.0	0.0	0.0	13.0	0.0	0.0			
11	0.0	0.0	0.0	0.0	0.0	0.0	20.0	0.0	0.0	0.0	0.0	2.0			
12	15.0	27.0	7.0	0.0	0.0	0.0	0.0	0.0	0.0	0.0	0.0	0.0			
13	0.0	0.0	30.0	10.0	0.0	0.0	0.0	0.0	10.0	0.0	0.0	4.0			
14	10.0	2.0	7.0	0.0	50.0	35.0	0.0	10.0	0.0	0.0	0.0	0.0			
15	0.0	0.0	0.0	20.0	5.0	0.0	0.0	0.0	0.0	0.0	0.0	3.0			
16	0.0	0.0	25.0	0.0	15.0	20.0	0.0	0.0	0.0	0.0	0.0	5.0			
17	20.0	10.0	0.0	10.0	20.0	0.0	0.0	0.0	10.0	5.0	0.0	12.0			
18	0.0	0.0	0.0	0.0	0.0	15.0	0.0	0.0	0.0	0.0	0.0	30.0			
19	0.0	8.0	20.0	8.0	10.0	0.0	0.0	0.0	0.0	10.0	0.0	20.0			
20	0.0	0.0	0.0	0.0	12.0	0.0	0.0	10.0	0.0	10.0	0.0	9.0			
21	0.0	0.0	2.0	20.0	5.0	22.0	0.0	0.0	5.0	12.0	0.0	0.0			
22	0.0	10.0	20.0	0.0	0.0	0.0	0.0	0.0	0.0	0.0	0.0	10.0			
23	0.0	0.0	25.0	30.0	0.0	0.0	0.0	0.0	0.0	10.0	0.0	0.0			
24	0.0	0.0	10.0	0.0	0.0	0.0	0.0	0.0	10.0	0.0	0.0	0.0			
25	0.0	15.0	0.0	15.0	0.0	0.0	0.0	0.0	0.0	18.0	0.0	0.0			
26	0.0	0.0	5.0	0.0	5.0	0.0	45.0	0.0	0.0	0.0	0.0	15.0			
27	0.0	10.0	0.0	9.0	0.0	0.0	0.0	21.0	0.0	20.0	0.0	0.0			
28	10.0	0.0	0.0	0.0	0.0	0.0	15.0	0.0	0.0	0.0	3.0	10.0			
29	0.0	0.0	0.0	0.0	31.0	0.0	0.0	0.0	0.0	15.0	0.0	0.0			
30	0.0	0.0	0.0	0.0	0.0	0.0	0.0	0.0	0.0	10.0	10.0	0.0			
31	10.0	0.0	0.0	0.0	0.0	0.0	0.0	0.0	0.0	22.0	0.0	50.0			
Total	112.0	112.0	206.0	226.0	268.0	184.0	80.0	41.0	50.0	200.0	78.0	230.0	1787.0		
Dias LI.	8	10	14	15	16	8	3	3	5	15	5	21			

Estación: El Porvenir Año : 2006		Dpto: Quindío Mpio: Pijao											Latitud : 4° Longitud: 75° Altitud: 1470	19' N 47' W m
Día	Ene.	Feb.	Mar.	Abr.	May.	Jun.	Jul.	Ago.	Sep.	Oct.	Nov.	Dic.		
1	23.0	0.0	20.0	23.0	5.0	0.0	0.0	0.0	0.0	9.0	3.3	0.0		
2	30.0	5.0	0.0	0.0	6.0	10.0	0.0	0.0	0.0	11.0	9.0	0.0		
3	30.0	6.0	0.0	10.0	4.0	0.0	0.0	0.0	0.0	0.0	0.0	0.0		
4	40.0	8.0	0.0	0.0	5.0	29.0	0.0	0.0	2.0	0.0	0.0	15.0		
5	0.0	4.0	0.0	0.0	6.0	6.0	0.0	0.0	10.0	0.0	0.0	5.0		
6	10.0	0.0	16.0	23.0	11.0	10.0	0.0	0.0	0.0	0.0	58.0	54.0		
7	0.0	0.0	55.0	0.0	6.0	6.0	0.0	0.0	0.0	0.0	10.0	5.0		
8	0.0	0.0	4.0	0.0	0.0	9.0	0.0	0.0	0.0	0.0	30.0	27.0		
9	0.0	0.0	0.0	0.0	10.0	8.0	0.0	0.0	0.0	0.0	6.0	0.0		
10	36.0	0.0	0.0	0.0	0.0	10.0	0.0	0.0	0.0	5.0	6.0	0.0		
11	60.0	0.0	0.0	48.0	0.0	15.0	0.0	0.0	0.0	10.0	0.0	28.0		
12	0.0	0.0	26.0	40.0	0.0	0.0	0.0	0.0	0.0	12.0	0.0	5.0		
13	0.0	0.0	0.0	0.0	0.0	9.0	0.0	0.0	0.0	35.0	0.0	45.0		
14	0.0	0.0	0.0	0.0	3.0	13.0	0.0	0.0	0.0	30.0	17.0	5.0		
15	0.0	0.0	0.0	0.0	31.0	0.0	0.0	0.0	0.0	0.0	2.0	5.0		
16	4.0	0.0	17.0	0.0	0.0	0.0	0.0	0.0	11.0	0.0	14.0	20.0		
17	2.0	0.0	32.0	8.0	0.0	0.0	0.0	2.0	2.0	9.0	3.0	0.0		
18	0.0	36.0	0.0	29.0	21.0	0.0	0.0	17.0	0.0	0.0	0.0	0.0		
19	0.0	0.0	0.0	0.0	3.0	2.0	0.0	0.0	0.0	0.0	4.0	15.0		
20	0.0	0.0	0.0	2.0	0.0	0.0	0.0	0.0	0.0	0.0	5.0	23.0		
21	0.0	0.0	56.0	0.0	0.0	0.0	0.0	0.0	0.0	0.0	3.0	0.0		
22	0.0	0.0	0.0	0.0	0.0	0.0	0.0	0.0	0.0	9.0	4.0	0.0		
23	0.0	0.0	27.0	4.0	0.0	0.0	0.0	0.0	0.0	0.0	6.0	0.0		
24	0.0	0.0	0.0	55.0	0.0	0.0	0.0	0.0	0.0	0.0	0.0	0.0		
25	0.0	0.0	0.0	12.0	0.0	0.0	0.0	4.0	0.0	0.0	16.0	0.0		
26	0.0	0.0	0.0	0.0	0.0	0.0	12.0	0.0	0.0	0.0	0.0	0.0		
27	8.0	0.0	0.0	31.0	0.0	0.0	51.0	0.0	0.0	30.0	0.0	0.0		
28	0.0	0.0	0.0	40.0	0.0	0.0	4.0	0.0	0.0	30.0	5.0	0.0		
29	16.0		0.0	5.0	0.0	0.0	0.0	0.0	0.0	60.0	0.0	0.0		
30	11.0		0.0	2.0	0.0	0.0	0.0	0.0	0.0	0.0	0.0	0.0		
31	0.0		0.0		0.0		0.0			48.0		0.0		
Total	270.0	59.0	253.0	332.0	111.0	127.0	67.0	23.0	25.0	298.0	201.3	252.0	Anual 2018.3	
Dias LI.	12	5	9	15	12	12	3	3	4	13	18	13		

Estación: Almacafé Vivero Año : 2006		Dpto: Quindío Mpio: Quimbaya											Latitud : 4° Longitud: 75° Altitud: 1330	37' N 46' W m
Día	Ene.	Feb.	Mar.	Abr.	May.	Jun.	Jul.	Ago.	Sep.	Oct.	Nov.	Dic.		
1	6.0	0.0	1.0	0.0	1.0	25.0	0.0	0.0	44.0	0.0	0.0	8.0		
2	18.0	30.0	0.0	19.0	12.0	3.0	0.0	0.0	0.0	24.0	0.0	11.0		
3	25.0	24.0	0.0	6.0	10.0	58.0	0.0	0.0	0.0	0.0	4.0	0.0		
4	20.0	18.0	0.0	8.0	0.0	26.0	0.0	0.0	6.0	0.0	17.0	0.0		
5	8.0	1.0	0.0	2.0	17.0	10.0	0.0	0.0	0.0	0.0	47.0	40.0		
6	0.0	0.0	16.0	12.0	17.0	26.0	0.0	0.0	10.0	0.0	22.0	13.0		
7	17.0	0.0	7.0	20.0	20.0	28.0	0.0	0.0	0.0	0.0	17.0	4.0		
8	0.0	0.0	1.0	0.0	38.0	1.0	0.0	0.0	0.0	2.0	0.0	7.0		
9	35.0	0.0	0.0	0.0	2.0	0.0	0.0	0.0	4.0	8.0	0.0	4.0		
10	0.0	1.0	0.0	22.0	10.0	0.0	0.0	0.0	0.0	33.0	32.0	37.0		
11	0.0	1.0	0.0	2.0	0.0	0.0	0.0	0.0	6.0	50.0	44.0	2.0		
12	0.0	1.0	45.0	0.0	1.0	20.0	0.0	0.0	0.0	40.0	30.0	46.0		
13	57.0	0.0	34.0	0.0	0.0	0.0	0.0	0.0	5.0	3.0	2.0	3.0		
14	0.0	0.0	3.0	0.0	0.0	0.0	0.0	0.0	0.0	20.0	8.0	0.0		
15	20.0	0.0	67.0	1.0	20.0	4.0	2.0	0.0	15.0	1.0	17.0	25.0		
16	15.0	0.0	17.0	5.0	10.0	1.0	0.0	0.0	10.0	27.0	0.0	1.0		
17	1.0	0.0	0.0	6.0	22.0	0.0	0.0	44.0	0.0	5.0	20.0	0.0		
18	2.0	0.0	9.0	0.0	1.0	2.0	0.0	0.0	0.0	0.0	1.0	0.0		
19	0.0	0.0	0.0	0.0	9.0	0.0	0.0	0.0	3.0	0.0	32.0	33.0		
20	0.0	1.0	7.0	0.0	1.0	0.0	10.0	0.0	2.0	0.0	14.0	0.0		
21	0.0	4.0	3.0	0.0	0.0	0.0	0.0	0.0	0.0	0.0	0.0	3.0		
22	0.0	0.0	31.0	13.0	0.0	0.0	2.0	0.0	0.0	1.0	0.0	11.0		
23	0.0	0.0	0.0	20.0	0.0	0.0	0.0	0.0	1.0	0.0	5.0	2.0		
24	0.0	0.0	0.0	30.0	1.0	0.0	2.0	7.0	0.0	4.0	10.0	8.0		
25	0.0	1.0	0.0	18.0	0.0	0.0	35.0	0.0	0.0	0.0	21.0	0.0		
26	1.0	21.0	0.0	0.0	0.0	0.0	50.0	0.0	0.0	59.0	8.0	0.0		
27	0.0	0.0	0.0	10.0	22.0	0.0	0.0	0.0	0.0	25.0	33.0	0.0		
28	1.0	6.0	4.0	38.0	7.0	0.0	0.0	10.0	0.0	60.0	10.0	0.0		
29	1.0		0.0	2.0	6.0	0.0	0.0	0.0	0.0	0.0	0.0	0.0		
30	0.0		10.0	28.0	0.0	0.0	0.0	1.0	2.0	10.0	0.0	0.0		
31	2.0		30.0		0.0		0.0			32.0		0.0		
Total	229.0	109.0	285.0	262.0	227.0	204.0	101.0	62.0	108.0	404.0	394.0	258.0	Anual 2643.0	
Dias LI.	16	12	16	19	20	12	6	4	12	18	21	18		



Estación: Normandía		Dpto: Quindío										Latitud : 4° 36' N	
Año : 2006		Mpio: Salento										Longitud: 75° 37' W	
												Altitud: 1637 m	
Día	Ene.	Feb.	Mar.	Abr.	May.	Jun.	Jul.	Ago.	Sep.	Oct.	Nov.	Dic.	
1	1.0	9.0	0.0	11.0	18.0	5.0	0.0	0.0	0.0	6.0	14.0	6.0	
2	9.0	2.0	4.0	16.0	9.0	1.0	0.0	0.0	0.0	10.0	14.0	8.0	
3	11.0	6.0	10.0	12.0	13.0	0.0	0.0	0.0	0.0	6.0	11.0	1.0	
4	16.0	3.0	5.0	10.0	6.0	37.0	0.0	0.0	2.0	11.0	11.0	0.0	
5	12.0	1.0	16.0	19.0	8.0	23.0	0.0	0.0	4.0	9.0	13.0	0.0	
6	6.0	9.0	2.0	6.0	10.0	41.0	0.0	0.0	1.0	3.0	14.0	0.0	
7	4.0	3.0	8.0	10.0	6.0	28.0	0.0	0.0	1.0	6.0	14.0	2.0	
8	1.0	0.0	10.0	6.0	7.0	19.0	0.0	0.0	11.0	2.0	12.0	8.0	
9	2.0	0.0	13.0	28.0	10.0	10.0	0.0	0.0	13.0	11.0	11.0	10.0	
10	6.0	0.0	15.0	11.0	9.0	19.0	0.0	0.0	9.0	21.0	12.0	0.0	
11	10.0	8.0	22.0	18.0	5.0	6.0	0.0	0.0	2.0	10.0	14.0	0.0	
12	5.0	2.0	15.0	11.0	0.0	0.0	3.0	0.0	1.0	16.0	10.0	0.0	
13	4.0	9.0	10.0	16.0	0.0	0.0	0.0	0.0	1.0	18.0	14.0	0.0	
14	1.0	10.0	5.0	12.0	3.0	9.0	0.0	0.0	0.0	9.0	14.0	3.0	
15	12.0	1.0	8.0	31.0	8.0	4.0	0.0	0.0	0.0	15.0	12.0	6.0	
16	11.0	2.0	12.0	10.0	10.0	0.0	0.0	0.0	0.0	9.0	11.0	9.0	
17	8.0	0.0	18.0	8.0	11.0	0.0	0.0	3.0	6.0	4.0	11.0	4.0	
18	3.0	0.0	14.0	6.0	11.0	0.0	0.0	1.0	8.0	6.0	12.0	14.0	
19	0.0	0.0	25.0	5.0	2.0	0.0	0.0	0.0	3.0	2.0	13.0	15.0	
20	0.0	2.0	6.0	2.0	1.0	0.0	0.0	0.0	4.0	0.0	13.0	3.0	
21	0.0	2.0	19.0	6.0	2.0	0.0	0.0	0.0	6.0	0.0	13.0	1.0	
22	0.0	6.0	11.0	10.0	2.0	3.0	0.0	0.0	11.0	0.0	14.0	0.0	
23	2.0	0.0	30.0	11.0	1.0	0.0	0.0	0.0	21.0	6.0	14.0	0.0	
24	0.0	3.0	16.0	10.0	0.0	0.0	0.0	1.0	11.0	10.0	11.0	0.0	
25	0.0	8.0	11.0	10.0	0.0	10.0	0.0	2.0	2.0	18.0	10.0	3.0	
26	0.0	2.0	6.0	9.0	0.0	0.0	6.0	1.0	0.0	20.0	10.0	0.0	
27	3.0	0.0	8.0	16.0	0.0	0.0	10.0	0.0	0.0	15.0	12.0	1.0	
28	2.0	0.0	0.0	14.0	0.0	0.0	10.0	0.0	0.0	12.0	11.0	2.0	
29	0.0	0.0	6.0	10.0	0.0	0.0	15.0	0.0	0.0	11.0	10.0	0.0	
30	0.0	0.0	7.0	10.0	7.0	0.0	0.0	1.0	0.0	19.0	2.0	0.0	
31	4.0	0.0	0.0	0.0	1.0	0.0	0.0	4.0	0.0	8.0	0.0	0.0	
Total	133.0	88.0	332.0	354.0	160.0	215.0	44.0	13.0	117.0	293.0	357.0	96.0	Anual 2202.0
Dias LI.	22	19	28	30	23	14	5	7	19	28	30	17	

Estación: La Tribuna		Dpto: Risaralda										Latitud : 4° 57' N	
Año : 2006		Mpio: Balboa										Longitud: 75° 58' W	
												Altitud: 1580 m	
Día	Ene.	Feb.	Mar.	Abr.	May.	Jun.	Jul.	Ago.	Sep.	Oct.	Nov.	Dic.	
1	0.0	5.0	0.0	0.0	8.0	44.0	0.0	0.0	0.0	0.0	3.0	8.0	
2	7.0	3.0	0.0	7.0	10.0	0.0	0.0	0.0	0.0	3.0	4.0	11.0	
3	45.0	10.0	0.0	10.0	12.0	10.0	0.0	5.0	0.0	14.0	20.0	0.0	
4	40.0	34.0	0.0	6.0	17.0	15.0	0.0	0.0	0.0	0.0	10.0	0.0	
5	43.0	42.0	0.0	10.0	10.0	8.0	0.0	0.0	10.0	0.0	0.0	3.0	
6	8.0	5.0	3.0	10.0	7.0	30.0	0.0	0.0	18.0	0.0	8.0	100.0	
7	0.0	14.0	0.0	0.0	20.0	35.0	0.0	0.0	10.0	0.0	65.0	0.0	
8	12.0	0.0	4.0	0.0	13.0	49.0	0.0	20.0	0.0	0.0	8.0	23.0	
9	0.0	0.0	8.0	12.0	5.0	7.0	0.0	0.0	0.0	4.0	0.0	0.0	
10	10.0	0.0	12.0	5.0	31.0	0.0	0.0	0.0	6.0	0.0	5.0	0.0	
11	18.0	8.0	6.0	30.0	10.0	0.0	0.0	0.0	0.0	5.0	0.0	35.0	
12	10.0	0.0	7.0	0.0	6.0	27.0	0.0	0.0	15.0	16.0	0.0	0.0	
13	0.0	0.0	12.0	0.0	0.0	8.0	8.0	0.0	3.0	80.0	74.0	12.0	
14	0.0	0.0	8.0	6.0	0.0	4.0	8.0	0.0	0.0	7.0	61.0	0.0	
15	15.0	0.0	9.0	0.0	17.0	0.0	0.0	0.0	10.0	0.0	0.0	0.0	
16	20.0	5.0	22.0	10.0	41.0	0.0	0.0	0.0	5.0	4.0	0.0	0.0	
17	6.0	0.0	4.0	8.0	0.0	0.0	0.0	12.0	10.0	19.0	0.0	11.0	
18	0.0	0.0	5.0	0.0	26.0	0.0	0.0	10.0	0.0	0.0	46.0	0.0	
19	0.0	0.0	10.0	10.0	27.0	4.0	0.0	0.0	8.0	10.0	0.0	0.0	
20	0.0	0.0	23.0	0.0	6.0	6.0	0.0	0.0	0.0	4.0	21.0	42.0	
21	0.0	0.0	7.0	0.0	0.0	0.0	7.0	0.0	0.0	0.0	0.0	0.0	
22	0.0	0.0	3.0	4.0	8.0	0.0	0.0	8.0	0.0	0.0	8.0	3.0	
23	40.0	0.0	70.0	6.0	0.0	4.0	10.0	7.0	0.0	5.0	9.0	0.0	
24	0.0	0.0	20.0	30.0	20.0	0.0	4.0	10.0	0.0	10.0	6.0	4.0	
25	10.0	0.0	24.0	34.0	0.0	0.0	6.0	0.0	0.0	3.0	0.0	15.0	
26	5.0	0.0	0.0	7.0	0.0	0.0	28.0	0.0	0.0	0.0	5.0	0.0	
27	4.0	0.0	0.0	0.0	0.0	0.0	4.0	6.0	0.0	3.0	10.0	0.0	
28	0.0	0.0	8.0	0.0	7.0	7.0	28.0	0.0	10.0	10.0	8.0	0.0	
29	6.0	0.0	6.0	21.0	0.0	0.0	20.0	0.0	0.0	11.0	0.0	0.0	
30	0.0	0.0	0.0	20.0	0.0	0.0	0.0	0.0	0.0	4.0	0.0	0.0	
31	20.0	0.0	0.0	0.0	0.0	0.0	0.0	6.0	0.0	10.0	0.0	0.0	
Total	319.0	126.0	271.0	246.0	301.0	258.0	123.0	84.0	105.0	222.0	371.0	267.0	Anual 2693.0
Dias LI.	18	9	21	19	20	15	10	9	11	19	18	12	

Estación: Los Cábulos
Año : 2006

Dpto: Risaralda
Mpio: Belén de Umbria

Latitud : 5° 9' N
Longitud: 75° 53' W
Altitud: 1400 m

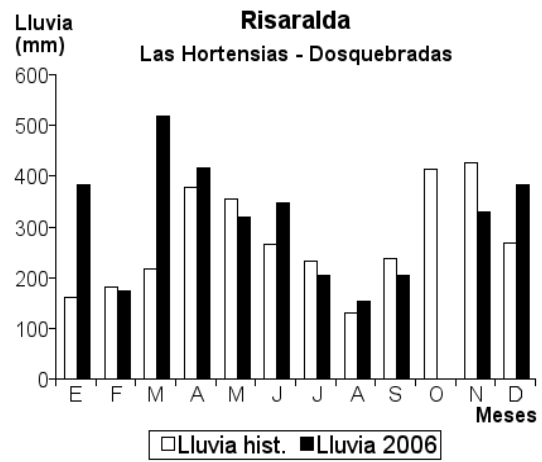
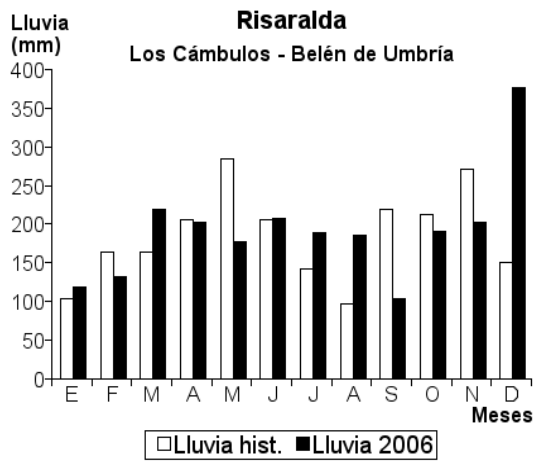
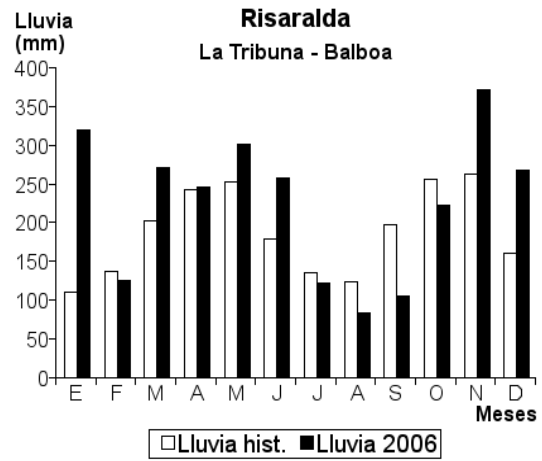
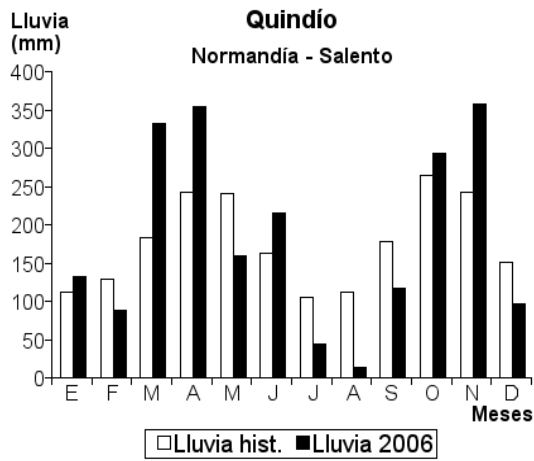
Dia	Ene.	Feb.	Mar.	Abr.	May.	Jun.	Jul.	Ago.	Sep.	Oct.	Nov.	Dic.	Annual
1	0.0	0.0	5.0	0.0	30.0	25.0	0.0	0.0	0.0	10.0	0.0	10.0	
2	0.0	10.0	0.0	0.0	17.0	45.0	0.0	0.0	2.0	0.0	0.0	38.0	
3	10.0	40.0	0.0	0.0	10.0	0.0	40.0	0.0	0.0	0.0	0.0	12.0	
4	40.0	15.0	0.0	0.0	6.0	0.0	0.0	0.0	0.0	0.0	5.0	0.0	
5	10.0	2.0	15.0	5.0	5.0	35.0	0.0	0.0	0.0	0.0	5.0	18.0	
6	25.0	0.0	0.0	10.0	5.0	30.0	0.0	0.0	0.0	0.0	9.0	55.0	
7	15.0	0.0	23.0	5.0	11.0	0.0	0.0	0.0	5.0	0.0	10.0	25.0	
8	0.0	0.0	25.0	5.0	10.0	20.0	0.0	0.0	0.0	0.0	12.0	0.0	
9	0.0	0.0	5.0	0.0	3.0	20.0	0.0	15.0	6.0	0.0	15.0	0.0	
10	0.0	5.0	0.0	0.0	0.0	10.0	0.0	25.0	12.0	18.0	20.0	15.0	
11	0.0	0.0	21.0	2.0	0.0	12.0	0.0	0.0	0.0	0.0	0.0	30.0	
12	0.0	15.0	0.0	0.0	0.0	0.0	0.0	0.0	0.0	12.0	5.0	18.0	
13	0.0	0.0	10.0	0.0	0.0	0.0	30.0	0.0	0.0	25.0	0.0	5.0	
14	0.0	0.0	0.0	0.0	8.0	8.0	8.0	40.0	10.0	5.0	0.0	0.0	
15	0.0	0.0	5.0	0.0	7.0	0.0	0.0	1.0	8.0	20.0	10.0	0.0	
16	0.0	0.0	15.0	5.0	0.0	0.0	0.0	0.0	45.0	0.0	8.0	0.0	
17	5.0	0.0	0.0	5.0	25.0	0.0	5.0	14.0	0.0	0.0	0.0	20.0	
18	0.0	0.0	0.0	0.0	23.0	0.0	0.0	0.0	0.0	0.0	0.0	35.0	
19	0.0	10.0	10.0	15.0	0.0	0.0	0.0	2.0	8.0	0.0	25.0	20.0	
20	0.0	13.0	13.0	25.0	8.0	0.0	0.0	0.0	0.0	0.0	0.0	10.0	
21	0.0	0.0	12.0	0.0	7.0	2.0	0.0	0.0	0.0	0.0	0.0	0.0	
22	0.0	0.0	16.0	15.0	0.0	0.0	25.0	29.0	0.0	10.0	15.0	0.0	
23	0.0	0.0	20.0	10.0	0.0	0.0	20.0	11.0	0.0	0.0	17.0	0.0	
24	0.0	0.0	7.0	10.0	0.0	0.0	12.0	0.0	0.0	5.0	10.0	48.0	
25	0.0	23.0	6.0	10.0	0.0	0.0	45.0	0.0	0.0	10.0	12.0	17.0	
26	0.0	0.0	0.0	35.0	0.0	0.0	0.0	15.0	8.0	30.0	10.0	0.0	
27	0.0	0.0	2.0	10.0	3.0	0.0	0.0	0.0	0.0	15.0	15.0	0.0	
28	8.0	0.0	0.0	5.0	0.0	0.0	0.0	0.0	0.0	10.0	0.0	0.0	
29	0.0	0.0	0.0	5.0	0.0	0.0	0.0	0.0	0.0	15.0	0.0	0.0	
30	5.0	0.0	10.0	25.0	0.0	0.0	4.0	12.0	0.0	0.0	0.0	0.0	
31	0.0	0.0	0.0	0.0	0.0	0.0	0.0	22.0	0.0	5.0	0.0	0.0	
Total	118.0	133.0	220.0	202.0	178.0	207.0	189.0	186.0	104.0	190.0	203.0	376.0	2306.0
Dias LI.	8	9	18	18	16	10	9	11	9	14	17	16	

Estación: Las Hortensias
Año : 2006

Dpto: Risaralda
Mpio: Dosquebradas

Latitud : 4° 52' N
Longitud: 75° 42' W
Altitud: 1977 m

Dia	Ene.	Feb.	Mar.	Abr.	May.	Jun.	Jul.	Ago.	Sep.	Oct.	Nov.	Dic.	Annual
1	0.0	0.0	0.0	7.0	33.0	60.0	0.0	26.0	0.0		0.0	18.0	
2	15.0	18.0	0.0	0.0	11.0	0.0	0.0	0.0	0.0		0.0	32.0	
3	12.0	41.0	8.0	8.0	10.0	10.0	0.0	0.0	23.0		0.0	0.0	
4	7.0	17.0	0.0	0.0	20.0	50.0	5.0	0.0	0.0		0.0	0.0	
5	0.0	22.0	17.0	0.0	0.0	10.0	0.0	0.0	18.0		12.0	27.0	
6	16.0	8.0	0.0	19.0	0.0	3.0	0.0	0.0	35.0		24.0	11.0	
7	43.0	27.0	49.0	0.0	7.0	26.0	0.0	0.0	1.0		38.0	17.0	
8	17.0	16.0	68.0	40.0	34.0	20.0	0.0	0.0	0.0		23.0	11.0	
9	0.0	0.0	12.0	0.0	0.0	30.0	0.0	0.0	0.0		12.0	6.0	
10	26.0	0.0	0.0	18.0	6.0	5.0	0.0	0.0	0.0		19.0	0.0	
11	20.0	0.0	18.0	35.0	0.0	2.0	0.0	0.0	0.0		3.0	58.0	
12	0.0	20.0	0.0	0.0	25.0	0.0	0.0	0.0	3.0		15.0	15.0	
13	0.0	0.0	32.0	5.0	2.0	10.0	10.0	0.0	0.0		20.0	46.0	
14	12.0	0.0	21.0	0.0	0.0	16.0	13.0	0.0	5.0		17.0	0.0	
15	51.0	0.0	0.0	6.0	0.0	2.0	0.0	0.0	0.0		29.0	1.0	
16	19.0	0.0	0.0	10.0	0.0	0.0	0.0	0.0	74.0		0.0	0.0	
17	22.0	0.0	14.0	3.0	0.0	3.0	0.0	40.0	20.0		3.0	9.0	
18	0.0	0.0	0.0	12.0	88.0	0.0	0.0	0.0	0.0		5.0	0.0	
19	0.0	0.0	94.0	15.0	2.0	75.0	0.0	0.0	0.0		10.0	16.0	
20	0.0	0.0	0.0	0.0	0.0	5.0	0.0	0.0	0.0		25.0	30.0	
21	0.0	0.0	42.0	0.0	0.0	0.0	0.0	0.0	0.0		0.0	0.0	
22	0.0	0.0	17.0	0.0	20.0	0.0	5.0	0.0	0.0		1.0	4.0	
23	38.0	0.0	28.0	14.0	0.0	8.0	0.0	10.0	0.0		2.0	4.0	
24	16.0	5.0	0.0	52.0	0.0	0.0	0.0	0.0	9.0		20.0	50.0	
25	0.0	0.0	0.0	59.0	3.0	10.0	25.0	39.0	3.0		8.0	3.0	
26	8.0	0.0	0.0	0.0	19.0	0.0	8.0	19.0	0.0		0.0	20.0	
27	0.0	0.0	12.0	0.0	9.0	3.0	132.0	10.0	0.0		4.0	4.0	
28	25.0	0.0	0.0	5.0	0.0	0.0	6.0	0.0	12.0		3.0	0.0	
29	0.0	0.0	47.0	97.0	31.0	0.0	0.0	0.0	0.0		16.0	0.0	
30	22.0	0.0	21.0	10.0	0.0	0.0	0.0	10.0	0.0		20.0	0.0	
31	14.0	0.0	18.0	0.0	0.0	0.0	0.0	0.0	0.0		0.0	0.0	
Total	383.0	174.0	518.0	415.0	320.0	348.0	204.0	154.0	203.0		329.0	382.0	2306.0
Dias LI.	18	9	17	18	16	19	8	7	11		23	20	

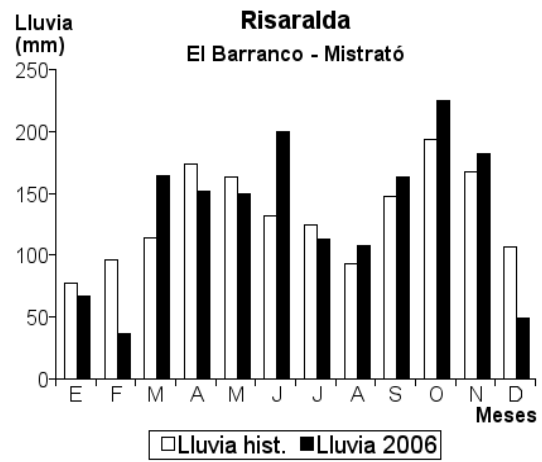
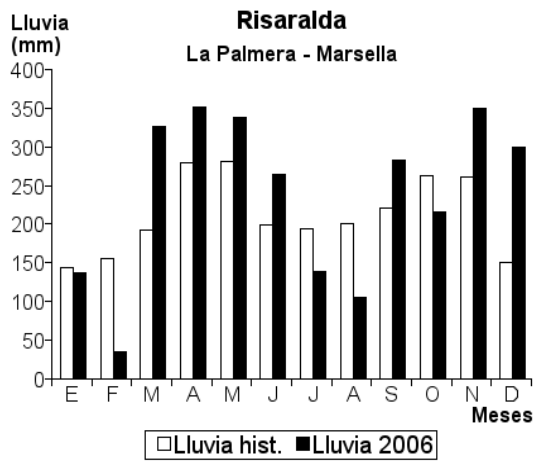
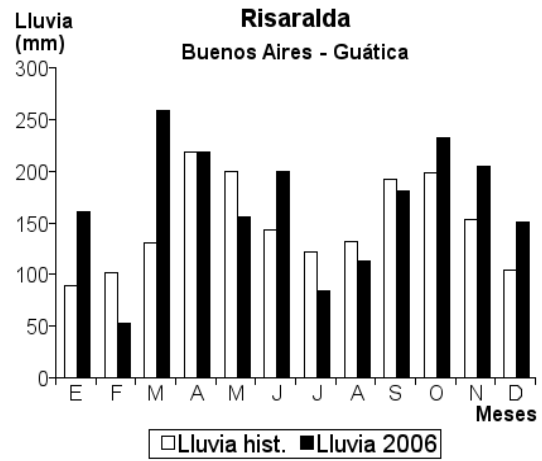
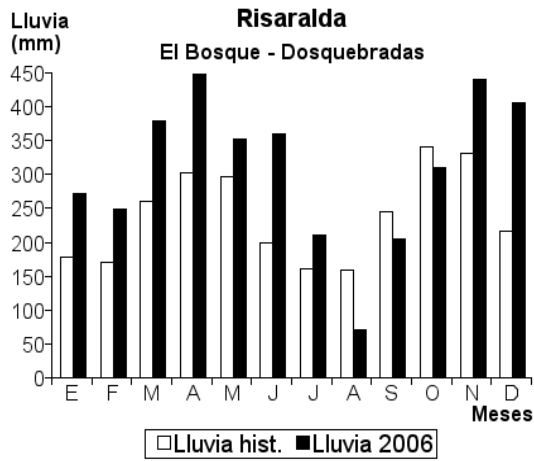


Estación: El Bosque Año : 2006		Dpto: Risaralda Mpio: Dosquebradas											Latitud : 4° Longitud: 75° Altitud: 1458	51' N 41' W m	
Día	Ene.	Feb.	Mar.	Abr.	May.	Jun.	Jul.	Ago.	Sep.	Oct.	Nov.	Dic.	Anual		
1	0.0	8.0	0.0	10.0	20.0	93.0	0.0	26.0	0.0	0.0	0.0	2.0			
2	0.0	20.0	0.0	9.0	28.0	17.0	0.0	0.0	5.0	0.0	13.0	31.0			
3	32.0	15.0	0.0	17.0	11.0	33.0	0.0	0.0	20.0	55.0	11.0	0.0			
4	4.0	55.0	0.0	11.0	16.0	41.0	0.0	0.0	0.0	0.0	6.0	8.0			
5	17.0	22.0	0.0	7.0	2.0	12.0	0.0	0.0	0.0	0.0	7.0	0.0			
6	7.0	23.0	0.0	30.0	3.0	7.0	0.0	0.0	22.0	0.0	73.0	27.0			
7	2.0	4.0	3.0	4.0	7.0	34.0	0.0	0.0	5.0	0.0	22.0	10.0			
8	13.0	0.0	70.0	3.0	20.0	18.0	0.0	4.0	0.0	0.0	12.0	26.0			
9	11.0	10.0	0.0	50.0	3.0	30.0	0.0	0.0	0.0	0.0	7.0	0.0			
10	17.0	0.0	0.0	19.0	5.0	21.0	0.0	0.0	12.0	34.0	0.0	9.0			
11	0.0	0.0	0.0	21.0	10.0	12.0	0.0	0.0	6.0	15.0	28.0	82.0			
12	0.0	44.0	16.0	0.0	40.0	0.0	0.0	0.0	0.0	30.0	0.0	42.0			
13	0.0	0.0	6.0	7.0	40.0	4.0	0.0	0.0	0.0	40.0	27.0	21.0			
14	31.0	0.0	72.0	0.0	0.0	20.0	0.0	0.0	27.0	9.0	7.0	0.0			
15	17.0	0.0	0.0	2.0	5.0	3.0	0.0	0.0	7.0	45.0	35.0	0.0			
16	3.0	0.0	0.0	2.0	35.0	0.0	0.0	0.0	57.0	0.0	6.0	0.0			
17	8.0	0.0	7.0	0.0	0.0	0.0	0.0	11.0	7.0	4.0	0.0	0.0			
18	0.0	0.0	0.0	0.0	50.0	0.0	0.0	0.0	0.0	0.0	33.0	41.0			
19	0.0	0.0	35.0	18.0	30.0	15.0	0.0	0.0	0.0	0.0	0.0	32.0			
20	0.0	0.0	0.0	0.0	4.0	0.0	0.0	0.0	0.0	0.0	0.0	10.0			
21	0.0	0.0	25.0	0.0	4.0	0.0	0.0	0.0	7.0	0.0	37.0	0.0			
22	7.0	0.0	0.0	10.0	0.0	0.0	35.0	0.0	0.0	0.0	35.0	45.0			
23	4.0	20.0	37.0	11.0	7.0	0.0	0.0	4.0	3.0	0.0	0.0	0.0			
24	9.0	0.0	0.0	65.0	2.0	0.0	20.0	0.0	0.0	0.0	0.0	5.0			
25	0.0	2.0	4.0	48.0	6.0	0.0	28.0	25.0	9.0	25.0	32.0	0.0			
26	0.0	23.0	7.0	0.0	2.0	0.0	10.0	0.0	0.0	7.0	0.0	15.0			
27	49.0	0.0	17.0	0.0	0.0	0.0	118.0	0.0	0.0	4.0	17.0	0.0			
28	0.0	3.0	0.0	17.0	2.0	0.0	0.0	0.0	7.0	0.0	14.0	0.0			
29	0.0	12.0	65.0	0.0	0.0	0.0	0.0	0.0	0.0	25.0	15.0	0.0			
30	9.0	7.0	23.0	0.0	0.0	0.0	0.0	10.0	2.0	4.0	0.0	0.0			
31	32.0	61.0	0.0	0.0	0.0	0.0	0.0	0.0	15.0	0.0	0.0	0.0			
Total	272.0	249.0	379.0	449.0	352.0	360.0	211.0	70.0	204.0	310.0	441.0	406.0	3703.0		
Dias LI.	18	13	15	22	24	15	5	5	15	14	21	16			

Estación: Buenos Aires Año : 2006		Dpto: Risaralda Mpio: Guática											Latitud : 5° Longitud: 75° Altitud: 1814	19' N 48' W m	
Día	Ene.	Feb.	Mar.	Abr.	May.	Jun.	Jul.	Ago.	Sep.	Oct.	Nov.	Dic.	Anual		
1	0.0	1.0	0.0	15.0	13.0	20.0	0.0	0.0	0.0	15.0	10.0	0.0			
2	0.0	2.0	0.0	1.0	0.0	28.0	0.0	0.0	20.0	0.0	0.0	2.0			
3	9.0	7.0	0.0	6.0	24.0	1.0	0.0	0.0	3.0	12.0	0.0	0.0			
4	10.0	2.0	0.0	17.0	10.0	17.0	0.0	0.0	0.0	0.0	5.0	0.0			
5	2.0	5.0	0.0	1.0	40.0	1.0	0.0	0.0	10.0	0.0	0.0	2.0			
6	3.0	1.0	20.0	6.0	1.0	13.0	0.0	0.0	2.0	0.0	10.0	28.0			
7	9.0	1.0	13.0	9.0	3.0	10.0	0.0	0.0	1.0	0.0	30.0	0.0			
8	0.0	0.0	11.0	8.0	5.0	5.0	0.0	0.0	10.0	0.0	4.0	13.0			
9	1.0	0.0	7.0	10.0	2.0	12.0	0.0	0.0	0.0	3.0	20.0	5.0			
10	6.0	0.0	5.0	26.0	1.0	1.0	0.0	0.0	13.0	2.0	2.0	1.0			
11	0.0	1.0	0.0	5.0	0.0	36.0	0.0	0.0	1.0	15.0	3.0	5.0			
12	0.0	0.0	8.0	0.0	0.0	0.0	0.0	0.0	16.0	14.0	0.0	0.0			
13	37.0	0.0	2.0	21.0	0.0	2.0	1.0	0.0	0.0	4.0	55.0	0.0			
14	0.0	0.0	0.0	1.0	7.0	18.0	18.0	0.0	1.0	23.0	1.0	0.0			
15	25.0	0.0	0.0	1.0	3.0	4.0	0.0	0.0	10.0	40.0	1.0	12.0			
16	0.0	0.0	67.0	1.0	22.0	13.0	0.0	19.0	1.0	3.0	0.0	0.0			
17	1.0	0.0	5.0	2.0	0.0	0.0	16.0	21.0	2.0	5.0	10.0	3.0			
18	0.0	0.0	1.0	12.0	0.0	0.0	15.0	0.0	4.0	0.0	0.0	0.0			
19	0.0	13.0	36.0	6.0	0.0	0.0	0.0	0.0	25.0	0.0	8.0	4.0			
20	0.0	0.0	0.0	10.0	0.0	0.0	0.0	0.0	0.0	0.0	6.0	26.0			
21	0.0	0.0	20.0	8.0	0.0	19.0	0.0	0.0	2.0	1.0	3.0	0.0			
22	0.0	0.0	5.0	11.0	0.0	0.0	0.0	0.0	0.0	3.0	3.0	12.0			
23	0.0	0.0	29.0	1.0	0.0	0.0	1.0	23.0	0.0	20.0	0.0	3.0			
24	0.0	2.0	1.0	0.0	0.0	0.0	0.0	0.0	0.0	21.0	13.0	10.0			
25	0.0	14.0	5.0	14.0	0.0	0.0	0.0	13.0	10.0	12.0	12.0	9.0			
26	0.0	4.0	8.0	2.0	1.0	0.0	0.0	0.0	0.0	20.0	0.0	4.0			
27	1.0	0.0	4.0	2.0	0.0	0.0	8.0	0.0	0.0	8.0	3.0	3.0			
28	48.0	0.0	0.0	17.0	0.0	0.0	25.0	0.0	0.0	5.0	5.0	2.0			
29	0.0	1.0	2.0	23.0	0.0	0.0	0.0	14.0	30.0	4.0	1.0	3.0			
30	6.0	1.0	4.0	1.0	0.0	0.0	0.0	23.0	20.0	2.0	0.0	4.0			
31	3.0	10.0	0.0	0.0	0.0	0.0	0.0	0.0	0.0	0.0	0.0	0.0			
Total	161.0	53.0	259.0	219.0	156.0	200.0	84.0	113.0	181.0	232.0	205.0	151.0	2014.0		
Dias LI.	14	12	21	28	15	16	7	6	19	21	21	20			

Estación: La Palmera Año : 2006		Dpto: Risaralda Mpio: Marsella											Latitud : 5° Longitud: 75° Altitud: 1450	0' N 45' W m
Día	Ene.	Feb.	Mar.	Abr.	May.	Jun.	Jul.	Ago.	Sep.	Oct.	Nov.	Dic.	Annual	
1	1.0	1.0	0.0	4.0	10.0	47.0	0.0	0.0	0.0	10.0	1.0	0.0		
2	21.0	8.0	0.0	0.0	2.0	22.0	0.0	0.0	47.0	0.0	2.0	46.0		
3	28.0	8.0	0.0	0.0	28.0	48.0	0.0	0.0	19.0	1.0	0.0	0.0		
4	4.0	10.0	0.0	6.0	82.0	33.0	0.0	0.0	0.0	0.0	87.0	0.0		
5	6.0	1.0	11.0	10.0	1.0	2.0	0.0	0.0	0.0	16.0	5.0	9.0		
6	5.0	1.0	27.0	25.0	0.0	13.0	0.0	0.0	22.0	0.0	6.0	30.0		
7	1.0	0.0	20.0	0.0	28.0	1.0	0.0	0.0	13.0	4.0	26.0	6.0		
8	10.0	1.0	20.0	24.0	53.0	50.0	0.0	1.0	10.0	0.0	34.0	21.0		
9	0.0	0.0	6.0	0.0	2.0	3.0	0.0	0.0	0.0	3.0	2.0	0.0		
10	25.0	0.0	11.0	1.0	2.0	4.0	1.0	1.0	17.0	0.0	0.0	1.0		
11	1.0	0.0	0.0	12.0	3.0	0.0	0.0	9.0	46.0	14.0	1.0	54.0		
12	0.0	1.0	39.0	0.0	2.0	1.0	0.0	0.0	20.0	15.0	0.0	0.0		
13	0.0	0.0	4.0	2.0	10.0	21.0	2.0	0.0	0.0	25.0	19.0	30.0		
14	4.0	0.0	46.0	0.0	0.0	2.0	2.0	0.0	1.0	9.0	27.0	5.0		
15	10.0	0.0	1.0	7.0	3.0	0.0	0.0	1.0	4.0	10.0	42.0	24.0		
16	0.0	0.0	19.0	29.0	9.0	2.0	0.0	0.0	12.0	0.0	0.0	1.0		
17	3.0	3.0	10.0	7.0	1.0	0.0	1.0	45.0	3.0	3.0	3.0	9.0		
18	0.0	0.0	8.0	3.0	60.0	11.0	15.0	1.0	1.0	1.0	0.0	0.0		
19	0.0	0.0	4.0	1.0	1.0	0.0	0.0	0.0	48.0	0.0	15.0	24.0		
20	0.0	0.0	0.0	0.0	7.0	1.0	0.0	0.0	0.0	0.0	32.0	26.0		
21	0.0	0.0	23.0	21.0	0.0	0.0	3.0	0.0	1.0	0.0	0.0	10.0		
22	0.0	0.0	0.0	20.0	0.0	1.0	3.0	0.0	0.0	9.0	0.0	0.0		
23	5.0	0.0	61.0	6.0	0.0	0.0	2.0	11.0	14.0	2.0	20.0	2.0		
24	0.0	0.0	2.0	87.0	0.0	1.0	17.0	0.0	2.0	0.0	0.0	1.0		
25	0.0	0.0	1.0	67.0	1.0	1.0	7.0	3.0	3.0	29.0	7.0	0.0		
26	2.0	1.0	0.0	4.0	9.0	0.0	25.0	6.0	0.0	2.0	0.0	1.0		
27	1.0	0.0	0.0	0.0	21.0	0.0	56.0	5.0	0.0	26.0	13.0	0.0		
28	4.0	0.0	0.0	3.0	3.0	0.0	4.0	0.0	0.0	0.0	7.0	0.0		
29	0.0	1.0	12.0	0.0	0.0	0.0	1.0	0.0	0.0	29.0	1.0	0.0		
30	0.0	11.0	0.0	0.0	0.0	0.0	0.0	0.0	0.0	7.0	0.0	0.0		
31	6.0	1.0	0.0	0.0	0.0	0.0	0.0	23.0	1.0	0.0	0.0	0.0		
Total	137.0	35.0	326.0	351.0	338.0	264.0	139.0	106.0	283.0	216.0	350.0	300.0	Annual 2845.0	
Dias LI.	18	10	21	21	22	19	14	11	18	20	20	18		

Estación: El Barranco Año : 2006		Dpto: Risaralda Mpio: Mistrató											Latitud : 5° Longitud: 75° Altitud: 1580	20' N 53' W m
Día	Ene.	Feb.	Mar.	Abr.	May.	Jun.	Jul.	Ago.	Sep.	Oct.	Nov.	Dic.	Annual	
1	0.0	5.0	0.0	3.0	23.0	29.0	0.0	0.0	0.0	20.0	8.0	0.0		
2	0.0	0.0	0.0	0.0	3.0	33.0	0.0	0.0	4.0	0.0	1.0	7.0		
3	1.0	1.0	0.0	0.0	13.0	0.0	0.0	0.0	0.0	0.0	1.0	0.0		
4	5.0	0.0	0.0	0.0	0.0	15.0	0.0	19.0	0.0	0.0	30.0	1.0		
5	2.0	6.0	0.0	1.0	34.0	15.0	0.0	0.0	14.0	0.0	0.0	5.0		
6	11.0	2.0	25.0	3.0	0.0	10.0	0.0	0.0	3.0	0.0	7.0	14.0		
7	0.0	0.0	6.0	2.0	0.0	14.0	0.0	0.0	6.0	9.0	18.0	2.0		
8	1.0	0.0	29.0	5.0	18.0	4.0	0.0	4.0	4.0	1.0	6.0	1.0		
9	0.0	0.0	8.0	3.0	15.0	30.0	0.0	0.0	0.0	5.0	12.0	3.0		
10	9.0	0.0	1.0	5.0	6.0	0.0	0.0	10.0	16.0	12.0	0.0	0.0		
11	0.0	0.0	1.0	8.0	5.0	20.0	0.0	0.0	4.0	20.0	0.0	0.0		
12	0.0	0.0	5.0	0.0	0.0	0.0	0.0	0.0	6.0	19.0	0.0	3.0		
13	1.0	0.0	0.0	24.0	0.0	5.0	0.0	0.0	0.0	15.0	39.0	1.0		
14	0.0	0.0	0.0	5.0	0.0	10.0	34.0	0.0	0.0	13.0	5.0	0.0		
15	0.0	0.0	8.0	3.0	2.0	1.0	0.0	0.0	8.0	15.0	5.0	0.0		
16	0.0	0.0	19.0	2.0	5.0	3.0	0.0	11.0	17.0	35.0	4.0	0.0		
17	2.0	2.0	15.0	3.0	10.0	3.0	12.0	14.0	0.0	0.0	4.0	0.0		
18	0.0	0.0	0.0	3.0	10.0	0.0	22.0	0.0	11.0	14.0	20.0	0.0		
19	0.0	0.0	0.0	12.0	0.0	1.0	0.0	0.0	16.0	0.0	7.0	1.0		
20	0.0	0.0	0.0	0.0	0.0	3.0	3.0	0.0	5.0	0.0	6.0	8.0		
21	0.0	1.0	25.0	2.0	0.0	0.0	0.0	0.0	0.0	0.0	0.0	0.0		
22	0.0	0.0	2.0	8.0	0.0	1.0	0.0	0.0	0.0	0.0	0.0	0.0		
23	0.0	0.0	15.0	0.0	0.0	0.0	4.0	17.0	0.0	5.0	0.0	2.0		
24	0.0	0.0	0.0	8.0	0.0	0.0	0.0	0.0	0.0	10.0	0.0	0.0		
25	0.0	18.0	0.0	33.0	0.0	0.0	14.0	11.0	26.0	4.0	0.0	0.0		
26	0.0	0.0	0.0	0.0	4.0	3.0	4.0	0.0	0.0	0.0	0.0	1.0		
27	12.0	2.0	1.0	1.0	0.0	0.0	10.0	0.0	0.0	10.0	4.0	0.0		
28	19.0	0.0	1.0	5.0	2.0	0.0	10.0	0.0	0.0	0.0	5.0	0.0		
29	0.0	0.0	0.0	3.0	0.0	0.0	0.0	17.0	3.0	0.0	0.0	0.0		
30	4.0	2.0	10.0	0.0	0.0	0.0	0.0	0.0	20.0	13.0	0.0	0.0		
31	0.0	1.0	0.0	0.0	0.0	0.0	0.0	5.0	5.0	0.0	0.0	0.0		
Total	67.0	37.0	164.0	152.0	150.0	200.0	113.0	108.0	163.0	225.0	182.0	49.0	Annual 1610.0	
Dias LI.	11	8	17	23	14	18	9	9	16	18	18	13		

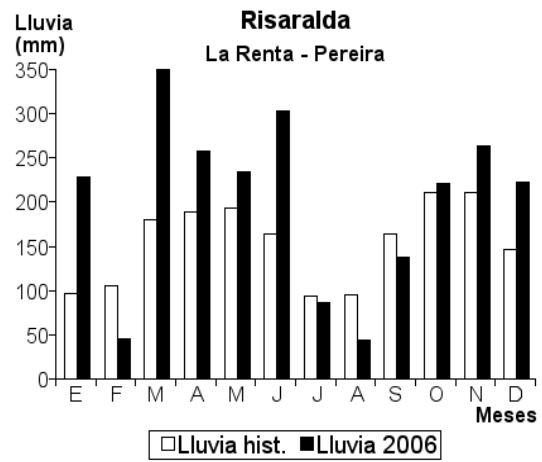
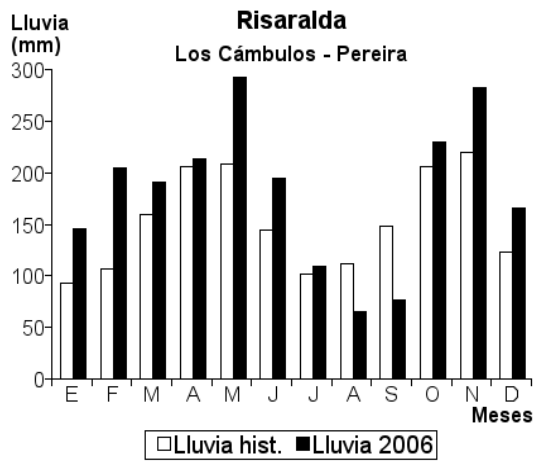
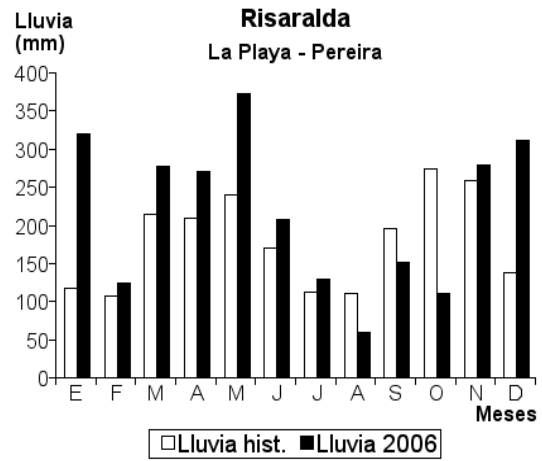
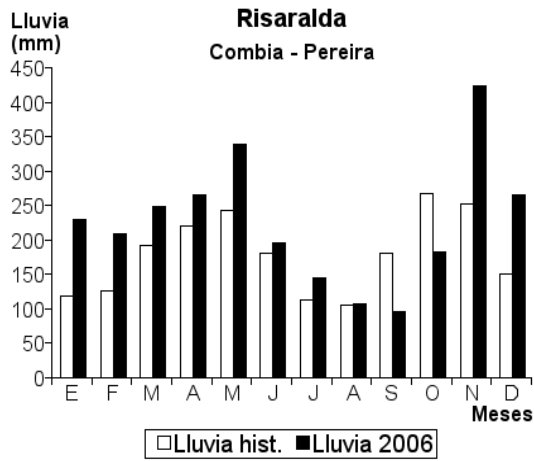


Estación: Combia		Dpto: Risaralda										Latitud : 4°		51' N	
Año : 2006		Mpio: Pereira										Longitud: 75°		47' W	
												Altitud: 1173		m	
Dia	Ene.	Feb.	Mar.	Abr.	May.	Jun.	Jul.	Ago.	Sep.	Oct.	Nov.	Dic.			
1	0.0	0.0	0.0	17.0	29.0	22.0	0.0	5.0	0.0	0.0	3.0	17.0			
2	1.0	0.0	0.0	0.0	3.0	8.0	0.0	0.0	0.0	0.0	5.0	14.0			
3	14.0	8.0	2.0	33.0	12.0	0.0	0.0	0.0	17.0	0.0	0.0	0.0			
4	18.0	48.0	0.0	3.0	35.0	42.0	0.0	0.0	0.0	0.0	0.0	12.0			
5	9.0	38.0	0.0	15.0	7.0	16.0	0.0	0.0	0.0	0.0	11.0	7.0			
6	4.0	20.0	5.0	0.0	0.0	9.0	0.0	0.0	6.0	0.0	17.0	10.0			
7	10.0	3.0	8.0	3.0	4.0	16.0	0.0	0.0	0.0	0.0	35.0	7.0			
8	10.0	3.0	12.0	29.0	38.0	16.0	0.0	0.0	0.0	0.0	44.0	7.0			
9	0.0	0.0	5.0	19.0	8.0	16.0	0.0	0.0	0.0	0.0	5.0	0.0			
10	30.0	0.0	0.0	0.0	4.0	0.0	0.0	0.0	0.0	9.0	0.0	0.0			
11	0.0	0.0	0.0	18.0	0.0	6.0	0.0	0.0	0.0	8.0	31.0	61.0			
12	0.0	7.0	5.0	0.0	55.0	0.0	0.0	0.0	0.0	44.0	2.0	5.0			
13	0.0	0.0	5.0	0.0	0.0	7.0	0.0	0.0	0.0	24.0	29.0	36.0			
14	17.0	0.0	6.0	0.0	0.0	17.0	2.0	36.0	6.0	5.0	5.0	33.0			
15	8.0	0.0	9.0	17.0	0.0	0.0	0.0	0.0	9.0	12.0	13.0	0.0			
16	5.0	0.0	0.0	0.0	16.0	0.0	0.0	0.0	24.0	0.0	0.0	4.0			
17	8.0	57.0	23.0	8.0	0.0	9.0	0.0	17.0	29.0	3.0	0.0	0.0			
18	0.0	0.0	0.0	6.0	100.0	0.0	0.0	9.0	0.0	0.0	4.0	4.0			
19	0.0	0.0	14.0	0.0	3.0	12.0	0.0	11.0	2.0	0.0	67.0	10.0			
20	0.0	0.0	0.0	0.0	5.0	0.0	0.0	0.0	0.0	0.0	18.0	13.0			
21	0.0	6.0	35.0	0.0	8.0	0.0	0.0	0.0	0.0	0.0	0.0	0.0			
22	0.0	0.0	3.0	0.0	0.0	0.0	0.0	0.0	0.0	3.0	0.0	0.0			
23	18.0	0.0	55.0	5.0	0.0	0.0	35.0	0.0	0.0	0.0	0.0	20.0			
24	4.0	0.0	4.0	40.0	0.0	0.0	2.0	0.0	0.0	5.0	0.0	0.0			
25	0.0	0.0	0.0	0.0	0.0	0.0	0.0	14.0	3.0	4.0	12.0	0.0			
26	0.0	0.0	3.0	11.0	0.0	0.0	10.0	5.0	0.0	4.0	0.0	5.0			
27	6.0	19.0	10.0	0.0	0.0	0.0	96.0	0.0	0.0	30.0	20.0	0.0			
28	8.0	0.0	0.0	9.0	0.0	0.0	0.0	0.0	0.0	3.0	50.0	0.0			
29	0.0	0.0	32.0	9.0	0.0	0.0	0.0	6.0	0.0	21.0	30.0	0.0			
30	30.0	0.0	5.0	23.0	0.0	0.0	0.0	4.0	0.0	7.0	22.0	0.0			
31	30.0	0.0	7.0	0.0	12.0	0.0	0.0	0.0	0.0	0.0	0.0	0.0			
Total	230.0	209.0	248.0	265.0	339.0	196.0	145.0	107.0	96.0	182.0	423.0	265.0	Anual	2705.0	
Dias LI.	18	10	20	17	16	13	5	9	8	15	20	17			

Estación: La Playa		Dpto: Risaralda										Latitud : 4°		49' N	
Año : 2006		Mpio: Pereira										Longitud: 75°		45' W	
												Altitud: 1290		m	
Dia	Ene.	Feb.	Mar.	Abr.	May.	Jun.	Jul.	Ago.	Sep.	Oct.	Nov.	Dic.			
1	0.0	0.0	0.0	0.0	5.0	8.0	0.0	1.0	15.0	0.0	0.0	0.0			
2	30.0	3.0	0.0	33.0	22.0	3.0	0.0	0.0	20.0	0.0	0.0	10.0			
3	4.0	48.0	0.0	0.0	10.0	55.0	0.0	0.0	0.0	2.0	2.0	15.0			
4	3.0	38.0	0.0	36.0	19.0	25.0	4.0	0.0	3.0	0.0	15.0	30.0			
5	2.0	8.0	0.0	2.0	2.0	14.0	0.0	0.0	0.0	2.0	14.0	28.0			
6	27.0	7.0	18.0	1.0	1.0	13.0	2.0	0.0	2.0	0.0	15.0	13.0			
7	20.0	0.0	25.0	0.0	33.0	20.0	0.0	0.0	0.0	0.0	0.0	4.0			
8	1.0	2.0	2.0	0.0	20.0	28.0	3.0	0.0	1.0	5.0	3.0	2.0			
9	34.0	0.0	0.0	15.0	14.0	2.0	0.0	0.0	0.0	10.0	0.0	0.0			
10	91.0	0.0	0.0	17.0	1.0	0.0	0.0	0.0	2.0	0.0	18.0	24.0			
11	0.0	14.0	3.0	2.0	78.0	0.0	0.0	0.0	1.0	2.0	2.0	3.0			
12	6.0	0.0	1.0	15.0	0.0	8.0	0.0	0.0	9.0	0.0	75.0	35.0			
13	5.0	0.0	11.0	2.0	2.0	20.0	2.0	0.0	4.0	10.0	2.0	12.0			
14	38.0	0.0	0.0	0.0	0.0	0.0	0.0	14.0	0.0	0.0	13.0	5.0			
15	6.0	0.0	0.0	2.0	12.0	6.0	1.0	3.0	24.0	5.0	2.0	10.0			
16	2.0	0.0	24.0	18.0	1.0	0.0	0.0	12.0	48.0	0.0	0.0	7.0			
17	0.0	2.0	0.0	2.0	88.0	0.0	0.0	0.0	0.0	0.0	3.0	10.0			
18	0.0	0.0	31.0	0.0	1.0	2.0	0.0	0.0	4.0	1.0	46.0	15.0			
19	0.0	0.0	0.0	0.0	2.0	0.0	2.0	3.0	0.0	0.0	9.0	30.0			
20	0.0	0.0	68.0	0.0	3.0	0.0	0.0	0.0	0.0	0.0	1.0	0.0			
21	0.0	0.0	2.0	2.0	0.0	0.0	0.0	0.0	0.0	11.0	2.0	0.0			
22	5.0	0.0	45.0	0.0	0.0	4.0	38.0	2.0	0.0	9.0	3.0	23.0			
23	0.0	0.0	0.0	40.0	0.0	0.0	0.0	5.0	5.0	0.0	0.0	25.0			
24	0.0	0.0	0.0	2.0	0.0	0.0	0.0	9.0	2.0	1.0	19.0	5.0			
25	0.0	2.0	8.0	0.0	0.0	0.0	2.0	9.0	2.0	3.0	0.0	3.0			
26	10.0	1.0	10.0	0.0	3.0	0.0	70.0	0.0	0.0	23.0	2.0	2.0			
27	11.0	0.0	2.0	10.0	0.0	0.0	0.0	0.0	0.0	2.0	19.0	0.0			
28	0.0	0.0	20.0	14.0	0.0	0.0	0.0	2.0	0.0	11.0	2.0	0.0			
29	12.0	0.0	6.0	32.0	1.0	0.0	0.0	0.0	1.0	2.0	13.0	0.0			
30	13.0	0.0	2.0	25.0	6.0	0.0	0.0	0.0	8.0	9.0	0.0	0.0			
31	0.0	0.0	0.0	0.0	48.0	0.0	5.0	0.0	0.0	3.0	0.0	0.0			
Total	320.0	125.0	278.0	270.0	372.0	208.0	129.0	60.0	151.0	111.0	280.0	311.0	Anual	2615.0	
Dias LI.	19	10	17	19	22	14	10	10	17	18	22	22			

Estación: Los Cábulos				Dpto: Risaralda				Latitud : 4° 49' N					
Año : 2006				Mpio: Pereira				Longitud: 75° 50' W					
								Altitud: 1189 m					
Día	Ene.	Feb.	Mar.	Abr.	May.	Jun.	Jul.	Ago.	Sep.	Oct.	Nov.	Dic.	
1	0.0	28.0	0.0	18.0	47.0	0.0	0.0	0.0	0.0	5.0	0.0	0.0	
2	12.0	0.0	0.0	0.0	0.0	39.0	0.0	0.0	0.0	0.0	0.0	0.0	
3	15.0	6.0	0.0	0.0	25.0	0.0	17.0	0.0	10.0	5.0	0.0	0.0	
4	35.0	97.0	0.0	0.0	50.0	23.0	0.0	0.0	0.0	0.0	0.0	0.0	
5	6.0	11.0	0.0	3.0	15.0	10.0	0.0	0.0	0.0	0.0	0.0	0.0	
6	4.0	2.0	0.0	0.0	10.0	0.0	0.0	0.0	0.0	0.0	12.0	0.0	
7	0.0	0.0	15.0	0.0	5.0	27.0	0.0	0.0	5.0	0.0	59.0	0.0	
8	2.0	0.0	0.0	12.0	0.0	25.0	0.0	0.0	0.0	0.0	30.0	57.0	
9	0.0	0.0	42.0	18.0	28.0	15.0	0.0	0.0	0.0	4.0	0.0	0.0	
10	12.0	0.0	0.0	0.0	10.0	0.0	0.0	0.0	0.0	30.0	0.0	0.0	
11	0.0	0.0	0.0	12.0	0.0	0.0	0.0	0.0	0.0	6.0	0.0	10.0	
12	0.0	22.0	0.0	0.0	0.0	0.0	0.0	0.0	0.0	67.0	0.0	0.0	
13	10.0	0.0	0.0	0.0	0.0	9.0	0.0	0.0	0.0	23.0	27.0	33.0	
14	12.0	0.0	0.0	0.0	0.0	43.0	0.0	0.0	0.0	0.0	5.0	13.0	
15	3.0	0.0	0.0	30.0	25.0	0.0	0.0	17.0	0.0	25.0	0.0	0.0	
16	0.0	0.0	16.0	0.0	15.0	0.0	0.0	0.0	48.0	0.0	0.0	0.0	
17	0.0	0.0	0.0	0.0	0.0	0.0	0.0	10.0	0.0	8.0	0.0	0.0	
18	0.0	0.0	0.0	0.0	0.0	0.0	0.0	0.0	0.0	0.0	0.0	0.0	
19	0.0	0.0	15.0	0.0	0.0	0.0	2.0	10.0	2.0	0.0	42.0	0.0	
20	0.0	0.0	35.0	0.0	7.0	0.0	0.0	0.0	0.0	0.0	29.0	21.0	
21	0.0	0.0	0.0	0.0	0.0	0.0	3.0	0.0	0.0	0.0	0.0	0.0	
22	0.0	0.0	0.0	0.0	0.0	0.0	0.0	0.0	7.0	15.0	2.0	0.0	
23	15.0	0.0	0.0	0.0	0.0	0.0	30.0	4.0	0.0	0.0	0.0	0.0	
24	0.0	0.0	0.0	51.0	0.0	0.0	0.0	7.0	1.0	0.0	0.0	0.0	
25	0.0	0.0	15.0	25.0	0.0	0.0	0.0	0.0	1.0	0.0	22.0	32.0	
26	0.0	38.0	26.0	0.0	0.0	0.0	3.0	0.0	0.0	0.0	0.0	0.0	
27	0.0	0.0	0.0	0.0	0.0	3.0	50.0	9.0	0.0	7.0	22.0	0.0	
28	15.0	0.0	0.0	25.0	55.0	0.0	0.0	3.0	0.0	0.0	0.0	0.0	
29	0.0	0.0	2.0	20.0	0.0	0.0	0.0	3.0	0.0	20.0	0.0	0.0	
30	0.0	0.0	25.0	0.0	0.0	0.0	0.0	5.0	0.0	0.0	32.0	0.0	
31	4.0	0.0	0.0	0.0	0.0	0.0	4.0	0.0	0.0	15.0	0.0	0.0	
Total	145.0	204.0	191.0	214.0	292.0	194.0	109.0	65.0	77.0	230.0	282.0	166.0	Anual
Dias LI.	13	7	9	10	12	9	7	8	8	13	11	6	2169.0

Estación: La Renta				Dpto: Risaralda				Latitud : 4° 47' N					
Año : 2006				Mpio: Pereira				Longitud: 75° 47' W					
								Altitud: 1194 m					
Día	Ene.	Feb.	Mar.	Abr.	May.	Jun.	Jul.	Ago.	Sep.	Oct.	Nov.	Dic.	
1	0.0	5.0	1.0	0.0	12.0	0.0	0.0	0.0	0.0	4.0	2.0	6.0	
2	0.0	3.0	0.0	0.0	32.0	9.0	0.0	0.0	5.0	1.0	12.0	0.0	
3	20.0	4.0	0.0	2.0	10.0	50.0	2.0	0.0	6.0	0.0	0.0	6.0	
4	2.0	16.0	0.0	6.0	12.0	35.0	1.0	1.0	1.0	0.0	7.0	0.0	
5	6.0	3.0	3.0	0.0	2.0	20.0	0.0	0.0	3.0	0.0	34.0	31.0	
6	5.0	0.0	7.0	0.0	4.0	5.0	0.0	0.0	13.0	2.0	6.0	0.0	
7	8.0	3.0	65.0	25.0	19.0	57.0	0.0	0.0	0.0	0.0	4.0	6.0	
8	0.0	0.0	3.0	2.0	15.0	50.0	19.0	0.0	0.0	1.0	5.0	18.0	
9	8.0	0.0	0.0	0.0	3.0	4.0	0.0	0.0	0.0	1.0	9.0	0.0	
10	14.0	0.0	0.0	22.0	12.0	0.0	0.0	0.0	0.0	28.0	2.0	42.0	
11	0.0	10.0	0.0	15.0	14.0	1.0	0.0	0.0	0.0	4.0	34.0	0.0	
12	0.0	0.0	36.0	0.0	0.0	0.0	1.0	0.0	2.0	42.0	42.0	26.0	
13	8.0	0.0	1.0	0.0	0.0	10.0	0.0	4.0	7.0	38.0	1.0	14.0	
14	10.0	0.0	11.0	6.0	15.0	3.0	0.0	4.0	23.0	14.0	2.0	0.0	
15	34.0	0.0	10.0	3.0	0.0	0.0	1.0	11.0	37.0	0.0	6.0	0.0	
16	9.0	0.0	3.0	10.0	1.0	0.0	0.0	0.0	27.0	10.0	0.0	0.0	
17	0.0	0.0	0.0	2.0	13.0	27.0	1.0	0.0	0.0	0.0	1.0	8.0	
18	0.0	0.0	4.0	0.0	2.0	17.0	0.0	0.0	0.0	0.0	39.0	15.0	
19	0.0	0.0	2.0	1.0	0.0	4.0	8.0	0.0	0.0	0.0	8.0	11.0	
20	2.0	0.0	44.0	0.0	1.0	0.0	0.0	0.0	0.0	0.0	1.0	0.0	
21	0.0	0.0	6.0	3.0	2.0	8.0	0.0	0.0	1.0	24.0	0.0	0.0	
22	3.0	0.0	33.0	11.0	0.0	2.0	8.0	0.0	0.0	1.0	28.0	26.0	
23	0.0	0.0	1.0	2.0	0.0	0.0	0.0	1.0	0.0	0.0	1.0	0.0	
24	0.0	0.0	0.0	31.0	0.0	0.0	1.0	8.0	4.0	0.0	9.0	12.0	
25	0.0	0.0	17.0	26.0	0.0	0.0	6.0	0.0	0.0	8.0	0.0	1.0	
26	32.0	0.0	75.0	3.0	0.0	1.0	37.0	4.0	0.0	0.0	3.0	0.0	
27	24.0	2.0	0.0	5.0	3.0	0.0	0.0	0.0	0.0	0.0	6.0	0.0	
28	0.0	0.0	4.0	30.0	0.0	0.0	1.0	8.0	0.0	4.0	0.0	0.0	
29	0.0	0.0	16.0	25.0	0.0	0.0	0.0	1.0	35.0	2.0	0.0	0.0	
30	5.0	0.0	3.0	28.0	0.0	0.0	0.0	3.0	7.0	4.0	0.0	0.0	
31	38.0	0.0	5.0	0.0	62.0	0.0	0.0	0.0	0.0	0.0	0.0	0.0	
Total	228.0	46.0	350.0	258.0	234.0	303.0	86.0	44.0	138.0	221.0	264.0	222.0	Anual
Dias LI.	17	8	22	21	19	17	12	9	15	17	24	14	2394.0

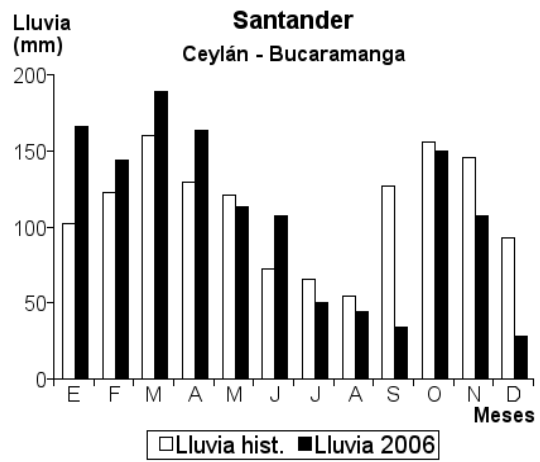
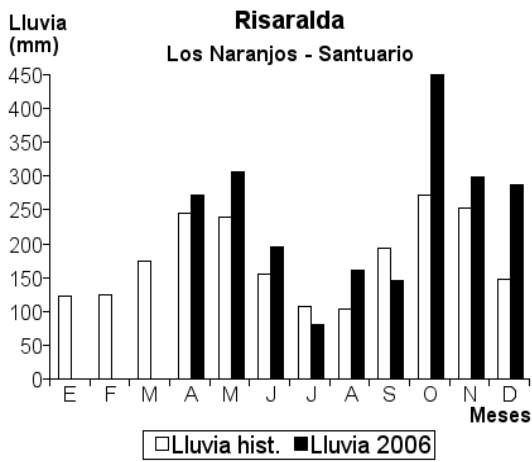
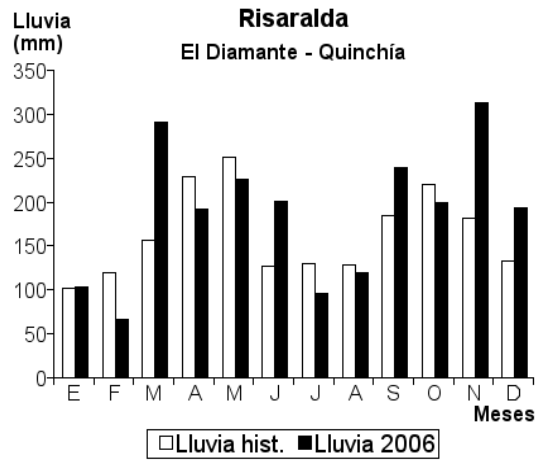
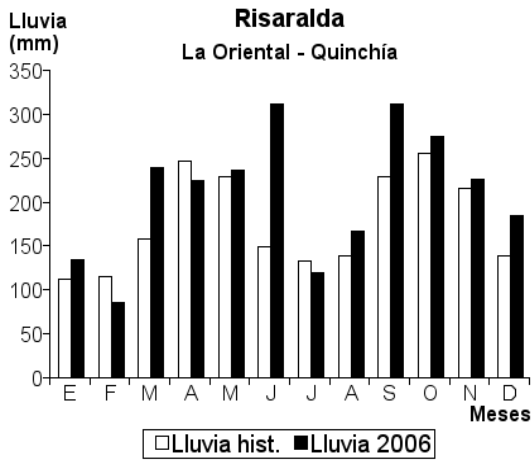


Estación: La Oriental		Dpto: Risaralda											Latitud : 5°		22' N	
Año : 2006		Mpio: Quinchía											Longitud: 75°		43' W	
													Altitud: 1730		m	
Día	Ene.	Feb.	Mar.	Abr.	May.	Jun.	Jul.	Ago.	Sep.	Oct.	Nov.	Dic.	Anual			
1	0.0	12.0	2.0	0.0	34.0	22.0	0.0	0.0	0.0	32.0	9.0	0.0				
2	5.0	8.0	0.0	0.0	0.0	67.0	0.0	0.0	23.0	0.0	0.0	0.0				
3	27.0	11.0	0.0	0.0	3.0	0.0	0.0	0.0	8.0	26.0	0.0	4.0				
4	18.0	8.0	0.0	16.0	17.0	33.0	0.0	0.0	0.0	0.0	0.0	10.0				
5	12.0	20.0	0.0	2.0	28.0	0.0	0.0	0.0	25.0	0.0	0.0	0.0				
6	2.0	0.0	24.0	0.0	4.0	14.0	0.0	0.0	30.0	0.0	17.0	30.0				
7	23.0	0.0	3.0	0.0	14.0	28.0	0.0	0.0	0.0	0.0	11.0	0.0				
8	0.0	0.0	34.0	3.0	4.0	23.0	0.0	0.0	5.0	3.0	5.0	22.0				
9	0.0	10.0	5.0	0.0	5.0	7.0	0.0	0.0	0.0	6.0	15.0	2.0				
10	0.0	0.0	0.0	8.0	10.0	0.0	0.0	0.0	48.0	11.0	1.0	0.0				
11	0.0	0.0	10.0	20.0	0.0	8.0	0.0	0.0	20.0	10.0	3.0	10.0				
12	1.0	3.0	2.0	0.0	0.0	0.0	0.0	0.0	25.0	17.0	0.0	0.0				
13	3.0	0.0	10.0	10.0	0.0	30.0	17.0	0.0	0.0	9.0	6.0	21.0				
14	5.0	0.0	0.0	0.0	0.0	10.0	20.0	0.0	0.0	21.0	0.0	3.0				
15	0.0	0.0	0.0	0.0	9.0	45.0	0.0	2.0	23.0	5.0	5.0	0.0				
16	0.0	0.0	10.0	0.0	20.0	0.0	0.0	16.0	26.0	2.0	5.0	0.0				
17	1.0	0.0	3.0	3.0	0.0	15.0	6.0	33.0	3.0	14.0	17.0	0.0				
18	9.0	0.0	9.0	76.0	13.0	0.0	0.0	0.0	23.0	3.0	8.0	8.0				
19	0.0	0.0	9.0	5.0	0.0	0.0	0.0	16.0	13.0	0.0	23.0	22.0				
20	0.0	0.0	0.0	0.0	0.0	9.0	0.0	0.0	0.0	0.0	15.0	24.0				
21	0.0	0.0	26.0	0.0	13.0	0.0	0.0	0.0	3.0	0.0	0.0	0.0				
22	0.0	0.0	8.0	1.0	0.0	0.0	0.0	0.0	0.0	5.0	0.0	0.0				
23	0.0	0.0	56.0	3.0	0.0	0.0	29.0	12.0	0.0	7.0	5.0	26.0				
24	0.0	6.0	0.0	10.0	6.0	0.0	0.0	15.0	30.0	25.0	16.0	0.0				
25	0.0	8.0	28.0	12.0	0.0	0.0	0.0	10.0	0.0	10.0	10.0	0.0				
26	0.0	0.0	0.0	8.0	0.0	0.0	0.0	10.0	0.0	34.0	23.0	0.0				
27	2.0	0.0	0.0	3.0	0.0	0.0	14.0	0.0	0.0	8.0	22.0	0.0				
28	15.0	0.0	0.0	36.0	57.0	0.0	24.0	0.0	0.0	3.0	10.0	0.0				
29	0.0	0.0	0.0	4.0	0.0	0.0	10.0	0.0	0.0	11.0	0.0	3.0				
30	12.0	0.0	0.0	5.0	0.0	0.0	0.0	0.0	6.0	3.0	0.0	0.0				
31	0.0	0.0	0.0	0.0	0.0	0.0	0.0	53.0	0.0	9.0	0.0	0.0				
Total	135.0	86.0	239.0	225.0	237.0	311.0	120.0	167.0	311.0	274.0	226.0	185.0	2516.0	Anual		
Dias LI.	14	9	16	18	15	13	7	9	16	23	20	13	20	13		

Estación: El Diamante		Dpto: Risaralda											Latitud : 5°		19' N	
Año : 2006		Mpio: Quinchía											Longitud: 75°		42' W	
													Altitud: 1550		m	
Día	Ene.	Feb.	Mar.	Abr.	May.	Jun.	Jul.	Ago.	Sep.	Oct.	Nov.	Dic.	Anual			
1	19.4	0.0	0.0	0.0	68.9	0.0	0.0	0.0	0.0	0.0	0.0	0.0				
2	12.3	0.0	0.0	0.0	0.0	0.0	0.0	0.0	53.1	0.0	29.4	0.0				
3	21.2	7.3	0.0	0.0	23.2	30.3	0.0	0.0	13.2	10.0	0.0	5.6				
4	0.0	0.0	0.0	6.5	0.0	35.4	0.0	0.0	0.0	0.0	0.0	0.0				
5	0.0	0.0	0.0	0.0	6.1	5.1	0.0	0.0	30.8	0.0	7.0	8.0				
6	0.0	24.9	0.0	0.0	11.4	15.3	0.0	0.0	0.0	79.6	0.0	1.9				
7	6.7	0.0	0.0	0.0	9.4	22.1	0.0	0.0	9.0	8.3	0.0	0.0				
8	3.9	0.0	30.2	0.0	2.1	21.2	0.0	0.0	0.0	3.0	0.0	0.0				
9	0.0	0.0	47.3	20.6	5.2	4.8	0.0	0.0	0.0	5.2	4.2	0.0				
10	0.0	0.0	27.6	24.1	10.1	13.2	0.0	0.0	9.0	0.0	5.0	0.0				
11	4.2	0.0	6.1	7.1	0.0	2.9	0.0	7.6	0.0	0.0	27.9	52.8				
12	0.0	13.6	0.0	0.0	0.0	0.0	1.3	0.0	0.0	0.0	0.0	0.0				
13	5.6	0.0	0.0	6.1	0.0	0.0	1.4	0.0	48.9	15.9	0.0	0.0				
14	0.0	0.0	0.0	0.0	0.0	16.7	38.3	0.0	0.0	0.0	10.6	0.0				
15	0.0	0.0	0.0	0.0	0.0	14.5	0.0	11.2	0.0	0.0	7.9	0.0				
16	4.9	0.0	47.8	0.0	2.4	0.0	0.0	13.1	0.0	17.3	63.7	0.0				
17	0.0	0.0	7.2	0.0	30.5	18.3	9.6	31.2	14.5	0.0	0.0	5.8				
18	0.0	0.0	0.0	57.3	0.0	0.0	14.6	0.0	0.0	0.0	0.0	0.0				
19	0.0	0.0	0.0	0.0	0.0	0.0	0.0	0.0	14.6	28.1	0.0	0.0				
20	0.0	0.0	0.0	0.0	0.0	1.6	0.0	0.0	0.0	12.7	0.0	44.5				
21	0.0	0.0	0.0	0.0	2.1	0.0	0.0	0.0	1.0	0.0	0.0	0.0				
22	0.0	0.0	57.9	0.0	0.0	0.0	0.0	0.0	0.0	0.0	17.0	0.0				
23	0.0	0.0	50.2	4.1	0.0	0.0	0.0	18.8	0.0	0.0	0.0	21.3				
24	0.0	0.0	0.0	0.0	0.0	0.0	0.0	29.9	34.6	0.0	57.9	26.2				
25	0.0	0.0	10.5	29.0	0.0	0.0	0.0	0.0	0.0	0.0	12.6	1.0				
26	2.8	21.0	6.2	0.0	20.4	0.0	0.0	0.0	0.0	2.7	48.2	0.0				
27	0.0	0.0	0.0	0.0	15.3	0.0	12.9	4.6	0.0	0.0	0.0	26.4				
28	0.0	0.0	0.0	0.0	19.2	0.0	4.5	0.0	0.0	16.1	0.0	0.0				
29	0.0	0.0	0.0	37.8	0.0	0.0	12.7	2.6	10.4	0.0	15.9	0.0				
30	22.1	0.0	0.0	0.0	0.0	0.0	0.0	0.0	0.0	0.0	5.6	0.0				
31	0.0	0.0	0.0	0.0	0.0	0.0	0.0	0.0	0.0	0.0	0.0	0.0				
Total	103.1	66.8	291.0	192.6	226.3	201.4	95.3	119.0	239.1	198.9	312.9	193.5	2239.9	Anual		
Dias LI.	10	4	10	9	14	13	8	8	11	11	14	10	10	10		

Estación: Los Naranjos				Dpto: Risaralda				Latitud : 5° 3' N				3' N	
Año : 2006				Mpio: Santuario				Longitud: 76° 0' W				0' W	
Dia	Ene.	Feb.	Mar.	Abr.	May.	Jun.	Jul.	Ago.	Sep.	Oct.	Nov.	Dic.	Altitud: 1580 m
1				22.8	29.2	47.0	0.0	3.0	0.0	26.0	3.0	0.0	
2				0.0	6.0	13.0	0.0	0.0	11.0	2.5	11.0	0.0	
3				3.5	4.1	0.0	0.0	0.0	3.0	31.0	0.0	0.0	
4				13.6	19.3	35.0	0.0	0.0	0.0	5.0	0.0	5.0	
5				0.6	0.0	12.0	0.0	0.0	0.0	10.0	0.0	14.0	
6				17.1	4.1	8.0	0.0	0.0	8.0	0.0	22.0	36.0	
7				11.3	7.0	4.0	0.0	0.0	8.0	11.0	39.0	52.0	
8				35.5	28.2	4.0	0.0	15.0	0.0	0.0	31.0	8.0	
9				0.0	12.7	34.0	0.0	0.0	0.0	2.0	8.0	43.0	
10				0.0	7.3	5.0	0.0	0.0	6.0	0.0	18.0	0.0	
11				12.7	1.6	8.0	0.0	0.0	13.0	10.0	11.0	0.0	
12				5.1	0.0	0.0	0.0	0.0	6.0	11.0	31.0	0.0	
13				0.0	0.0	2.0	0.0	0.0	0.0	72.0	12.0	0.0	
14				0.0	2.2	17.0	21.0	0.0	0.0	47.0	21.0	0.0	
15				1.3	22.8	0.0	0.0	0.0	5.0	10.0	1.0	0.0	
16				3.8	80.2	0.0	0.0	0.0	3.0	51.0	0.0	3.0	
17				11.4	0.0	0.0	0.0	7.0	0.0	18.0	21.0	21.0	
18				3.8	26.6	3.5	0.0	2.0	0.0	23.0	3.0	3.0	
19				43.1	0.0	0.0	0.0	0.0	34.0	15.0	33.0	31.0	
20				0.0	8.9	2.0	0.0	0.0	0.0	0.0	0.0	28.0	
21				0.0	6.0	0.0	0.0	0.0	14.0	0.0	5.0	0.0	
22				5.1	0.0	0.0	12.0	0.0	0.0	7.0	20.0	0.0	
23				1.9	0.0	0.0	6.0	10.0	25.0	10.0	3.0	7.0	
24				29.8	11.0	0.0	3.5	0.0	0.0	19.0	1.0	0.0	
25				14.9	6.0	0.0	21.0	49.0	3.0	9.0	0.0	0.0	
26				25.0	20.0	0.0	15.0	2.0	0.0	3.5	0.0	36.0	
27				0.0	2.0	0.0	2.0	10.0	0.0	16.0	3.0	0.0	
28				0.0	1.5	0.0	0.0	0.0	6.0	0.0	2.0	0.0	
29				6.0	0.0	0.0	0.0	34.0	0.0	19.5	0.0	0.0	
30				4.1	0.0	0.0	0.0	0.0	0.0	3.0	0.0	0.0	
31				0.0	0.0	0.0	0.0	28.0		18.0		0.0	
Total				272.4	306.7	194.5	80.5	160.0	145.0	449.5	299.0	287.0	Anual
Dias LI.				21	21	14	7	10	14	25	21	13	

Estación: Ceylán				Dpto: Santander				Latitud : 7° 11' N				7' N	
Año : 2006				Mpio: Bucaramanga				Longitud: 73° 7' W				7' W	
Dia	Ene.	Feb.	Mar.	Abr.	May.	Jun.	Jul.	Ago.	Sep.	Oct.	Nov.	Dic.	Altitud: 1304 m
1	0.0	0.0	21.0	0.0	0.0	13.0	0.0	0.0	0.0	0.0	0.0	0.0	
2	0.0	31.0	2.0	0.0	2.0	0.0	0.0	2.0	0.0	15.0	0.0	10.0	
3	12.0	0.0	11.0	4.0	0.0	22.0	3.0	0.0	0.0	0.0	0.0	0.0	
4	8.0	2.0	4.0	1.0	5.0	5.0	0.0	0.0	5.0	0.0	0.0	0.0	
5	29.0	0.0	2.0	6.0	3.0	9.0	0.0	0.0	0.0	0.0	0.0	0.0	
6	0.0	21.0	0.0	0.0	5.0	25.0	0.0	0.0	3.0	0.0	0.0	0.0	
7	0.0	19.0	7.0	0.0	3.0	3.0	0.0	0.0	0.0	0.0	0.0	0.0	
8	0.0	22.0	0.0	8.0	0.0	3.0	1.0	0.0	0.0	0.0	0.0	0.0	
9	0.0	0.0	5.0	0.0	10.0	21.0	0.0	0.0	0.0	4.0	0.0	0.0	
10	0.0	15.0	0.0	0.0	44.0	0.0	0.0	0.0	0.0	0.0	0.0	0.0	
11	0.0	8.0	8.0	30.0	0.0	0.0	3.0	0.0	0.0	6.0	0.0	0.0	
12	0.0	0.0	43.0	53.0	17.0	1.0	2.0	0.0	0.0	5.0	7.0	0.0	
13	4.0	0.0	1.0	0.0	0.0	2.0	14.0	0.0	0.0	30.0	2.0	11.0	
14	0.0	0.0	0.0	0.0	0.0	0.0	0.0	0.0	0.0	3.0	5.0	7.0	
15	0.0	0.0	0.0	0.0	5.0	0.0	5.0	8.0	0.0	15.0	0.0	0.0	
16	0.0	0.0	0.0	13.0	6.0	0.0	4.0	0.0	3.0	5.0	0.0	0.0	
17	0.0	0.0	4.0	18.0	0.0	3.0	0.0	0.0	22.0	27.0	46.0	0.0	
18	0.0	0.0	0.0	0.0	0.0	0.0	1.0	0.0	1.0	9.0	0.0	0.0	
19	0.0	0.0	3.0	0.0	0.0	0.0	0.0	1.0	0.0	1.0	0.0	0.0	
20	0.0	0.0	51.0	0.0	0.0	0.0	0.0	2.0	0.0	0.0	0.0	0.0	
21	0.0	0.0	18.0	0.0	0.0	0.0	0.0	0.0	0.0	15.0	0.0	0.0	
22	0.0	0.0	9.0	0.0	0.0	0.0	0.0	4.0	0.0	2.0	12.0	0.0	
23	0.0	0.0	0.0	25.0	0.0	0.0	0.0	0.0	0.0	0.0	0.0	0.0	
24	0.0	0.0	0.0	5.0	0.0	0.0	0.0	10.0	0.0	0.0	8.0	0.0	
25	0.0	24.0	0.0	0.0	0.0	0.0	9.0	2.0	0.0	0.0	21.0	0.0	
26	30.0	2.0	0.0	0.0	0.0	0.0	0.0	5.0	0.0	0.0	4.0	0.0	
27	0.0	0.0	0.0	0.0	0.0	0.0	3.0	2.0	0.0	0.0	0.0	0.0	
28	0.0	0.0	0.0	0.0	0.0	0.0	0.0	4.0	0.0	0.0	0.0	0.0	
29	83.0		0.0	0.0	0.0	0.0	0.0	1.0	0.0	0.0	0.0	0.0	
30	0.0		0.0	0.0	1.0	0.0	0.0	3.0	0.0	13.0	2.0	0.0	
31	0.0		0.0		12.0		5.0	0.0		0.0		0.0	
Total	166.0	144.0	189.0	163.0	113.0	107.0	50.0	44.0	34.0	150.0	107.0	28.0	Anual
Dias LI.	6	9	15	10	12	11	11	12	5	14	9	3	1295.0

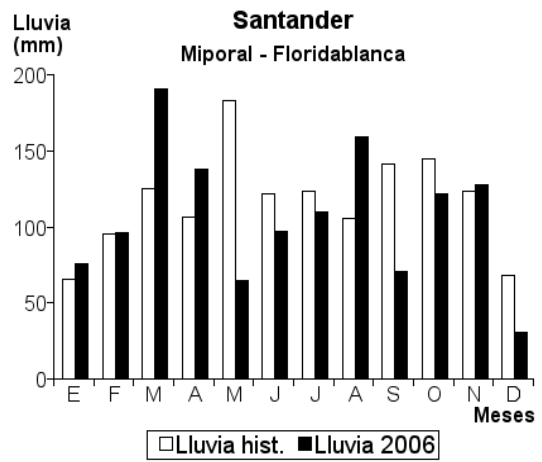
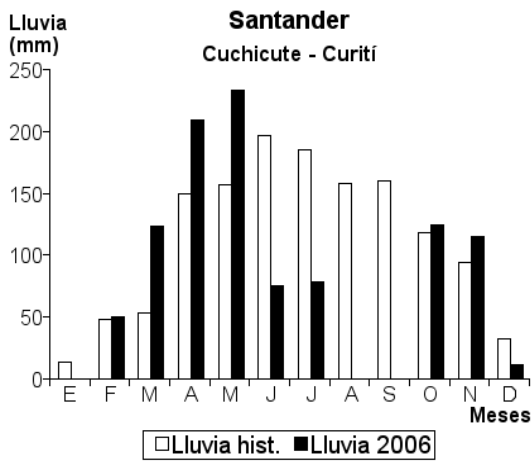
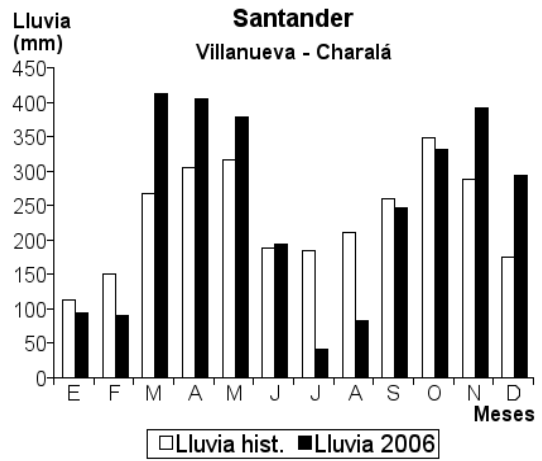
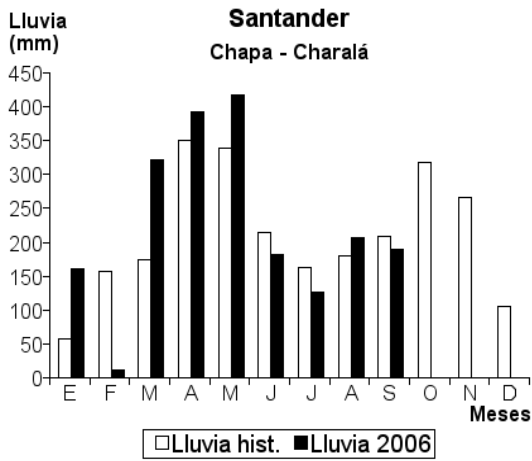


Estación: Chapa Año : 2006		Dpto: Santander Mpio: Charalá										Latitud : 6° 20' N	Longitud: 73° 4' W	Altitud: 1560 m	
Día	Ene.	Feb.	Mar.	Abr.	May.	Jun.	Jul.	Ago.	Sep.	Oct.	Nov.	Dic.			
1	0.0	0.0	3.0	0.0	11.0	0.0	0.0	0.0	1.0						
2	0.0	0.0	10.0	7.0	31.0	11.0	0.0	0.0	0.0						
3	2.0	0.0	10.0	76.0	2.0	0.0	0.0	0.0	1.0						
4	2.0	0.0	5.0	66.0	23.0	17.0	0.0	9.0	0.0						
5	3.0	0.0	20.0	3.0	11.0	3.0	0.0	0.0	16.0						
6	6.0	0.0	30.0	8.0	37.0	4.0	0.0	4.0	4.0						
7	4.0	1.0	0.0	0.0	9.0	22.0	5.0	1.0	2.0						
8	3.0	1.0	1.0	0.0	10.0	1.0	0.0	0.0	0.0						
9	6.0	0.0	15.0	0.0	12.0	0.0	34.0	3.0	15.0						
10	0.0	0.0	35.0	0.0	8.0	22.0	6.0	2.0	4.0						
11	5.0	2.0	40.0	0.0	49.0	50.0	0.0	1.0	0.0						
12	10.0	0.0	0.0	3.0	8.0	0.0	14.0	0.0	0.0						
13	10.0	0.0	0.0	18.0	0.0	0.0	1.0	2.0	0.0						
14	11.0	0.0	2.0	11.0	7.0	6.0	17.0	14.0	0.0						
15	20.0	0.0	4.0	0.0	22.0	4.0	11.0	4.0	1.0						
16	24.0	0.0	15.0	0.0	14.0	0.0	0.0	1.0	0.0						
17	0.0	0.0	18.0	7.0	44.0	0.0	4.0	12.0	5.0						
18	0.0	0.0	12.0	20.0	24.0	0.0	0.0	3.0	53.0						
19	0.0	0.0	0.0	25.0	6.0	2.0	0.0	7.0	22.0						
20	0.0	2.0	0.0	39.0	0.0	3.0	0.0	2.0	12.0						
21	0.0	3.0	4.0	0.0	48.0	0.0	11.0	6.0	1.0						
22	0.0	2.0	15.0	0.0	0.0	0.0	0.0	13.0	0.0						
23	0.0	1.0	12.0	16.0	0.0	0.0	0.0	31.0	31.0						
24	0.0	0.0	11.0	3.0	2.0	37.0	0.0	1.0	0.0						
25	4.0	0.0	11.0	23.0	0.0	0.0	0.0	41.0	0.0						
26	20.0	0.0	12.0	22.0	9.0	0.0	0.0	0.0	0.0						
27	10.0	0.0	14.0	16.0	2.0	0.0	3.0	36.0	18.0						
28	10.0	0.0	15.0	0.0	2.0	0.0	2.0	0.0	3.0						
29	6.0		0.0	12.0	3.0	0.0	7.0	1.0	0.0						
30	5.0		4.0	18.0	4.0	0.0	12.0	9.0	0.0						
31	0.0		3.0		20.0		0.0	4.0							
Total	161.0	12.0	321.0	393.0	418.0	182.0	127.0	207.0	189.0						Anual
Dias LI.	19	7	25	19	26	13	13	23	16						

Estación: Villanueva Año : 2006		Dpto: Santander Mpio: Charalá										Latitud : 6° 14' N	Longitud: 73° 10' W	Altitud: 1450 m	
Día	Ene.	Feb.	Mar.	Abr.	May.	Jun.	Jul.	Ago.	Sep.	Oct.	Nov.	Dic.			
1	0.0	0.0	0.0	38.0	10.0	0.0	0.0	0.0	0.0	0.0	4.0	10.0			
2	0.0	4.0	0.0	2.0	4.0	38.0	0.0	0.0	0.0	25.0	0.0	0.0			
3	0.0	0.0	0.0	8.0	0.0	76.0	6.0	0.0	0.0	22.0	2.0	48.0			
4	4.0	78.0	0.0	36.0	6.0	2.0	2.0	0.0	0.0	0.0	0.0	0.0			
5	2.0	0.0	46.0	0.0	58.0	4.0	0.0	0.0	108.0	2.0	0.0	4.0			
6	0.0	0.0	52.0	4.0	10.0	0.0	0.0	8.0	0.0	0.0	0.0	58.0			
7	4.0	0.0	24.0	48.0	26.0	26.0	4.0	0.0	38.0	0.0	48.0	0.0			
8	52.0	0.0	38.0	0.0	12.0	0.0	0.0	0.0	12.0	0.0	2.0	0.0			
9	0.0	4.0	0.0	0.0	6.0	0.0	0.0	0.0	0.0	4.0	6.0	0.0			
10	0.0	0.0	0.0	0.0	2.0	34.0	0.0	4.0	0.0	22.0	0.0	28.0			
11	0.0	0.0	38.0	0.0	0.0	4.0	0.0	0.0	0.0	8.0	4.0	18.0			
12	0.0	0.0	10.0	0.0	58.0	0.0	0.0	0.0	8.0	0.0	0.0	30.0			
13	0.0	0.0	0.0	48.0	60.0	0.0	0.0	0.0	62.0	2.0	35.0	3.0			
14	4.0	0.0	8.0	0.0	2.0	12.0	0.0	0.0	0.0	0.0	62.0	0.0			
15	0.0	0.0	0.0	0.0	46.0	0.0	0.0	4.0	0.0	0.0	18.0	0.0			
16	2.0	0.0	32.0	4.0	0.0	4.0	0.0	0.0	0.0	40.0	0.0	3.0			
17	0.0	0.0	0.0	8.0	8.0	0.0	12.0	0.0	0.0	0.0	18.0	0.0			
18	0.0	0.0	28.0	96.0	0.0	0.0	0.0	0.0	4.0	4.0	0.0	17.0			
19	0.0	0.0	48.0	0.0	0.0	0.0	0.0	0.0	0.0	88.0	80.0	11.0			
20	0.0	0.0	0.0	10.0	0.0	4.0	0.0	0.0	10.0	22.0	60.0	45.0			
21	0.0	0.0	0.0	0.0	0.0	0.0	0.0	0.0	0.0	2.0	2.0	2.0			
22	0.0	0.0	48.0	0.0	0.0	0.0	0.0	0.0	0.0	32.0	6.0	6.0			
23	8.0	0.0	4.0	12.0	0.0	0.0	0.0	48.0	4.0	0.0	28.0	0.0			
24	0.0	4.0	0.0	0.0	0.0	0.0	2.0	0.0	0.0	0.0	0.0	0.0			
25	0.0	0.0	2.0	4.0	38.0	0.0	0.0	18.0	0.0	8.0	15.0	10.0			
26	0.0	0.0	29.0	0.0	0.0	0.0	0.0	0.0	0.0	0.0	0.0	0.0			
27	0.0	0.0	4.0	78.0	2.0	0.0	0.0	0.0	0.0	0.0	0.0	0.0			
28	0.0	0.0	0.0	0.0	0.0	0.0	4.0	0.0	0.0	0.0	0.0	0.0			
29	0.0		0.0	2.0	0.0	0.0	0.0	0.0	0.0	0.0	0.0	0.0			
30	0.0		2.0	6.0	30.0	0.0	0.0	0.0	0.0	22.0	1.0	0.0			
31	18.0		0.0		2.0		0.0	0.0		28.0		0.0			
Total	94.0	90.0	413.0	404.0	378.0	194.0	42.0	82.0	246.0	331.0	391.0	293.0			Anual
Dias LI.	8	4	16	16	17	10	7	5	8	16	17	15			2958.0

Estación: Cuchicute		Dpto: Santander											Latitud :	6°	34'	N
Año : 2006		Mpio: Curití											Longitud:	73°	4'	W
													Altitud:	1600		
Día	Ene.	Feb.	Mar.	Abr.	May.	Jun.	Jul.	Ago.	Sep.	Oct.	Nov.	Dic.				
1	0.0	36.0	0.0	0.0	0.0	24.0	4.0			5.0	0.0	0.0				
2	0.0	0.0	0.0	25.0	48.0	0.0	18.0			6.0	0.0	0.0				
3	0.0	4.0	0.0	28.0	11.0	0.0	0.0			5.0	0.0	0.0				
4	0.0	0.0	0.0	5.0	1.0	0.0	0.0			0.0	0.0	0.0				
5	0.0	0.0	0.0	0.0	32.0	6.0	24.0			0.0	0.0	0.0				
6	0.0	0.0	25.0	0.0	8.0	3.0	0.0			0.0	0.0	5.0				
7	0.0	0.0	5.0	14.0	10.0	0.0	9.0			0.0	0.0	0.0				
8	0.0	0.0	48.0	0.0	9.0	0.0	10.0			14.0	0.0	0.0				
9	0.0	0.0	0.0	0.0	12.0	0.0	0.0			22.0	0.0	0.0				
10	0.0	0.0	0.0	0.0	13.0	9.0	0.0			0.0	7.0	0.0				
11	0.0	0.0	0.0	0.0	0.0	0.0	4.0			5.0	2.0	0.0				
12	0.0	0.0	0.0	1.0	8.0	0.0	6.0			6.0	7.0	0.0				
13	0.0	0.0	18.0	0.0	4.0	0.0	3.0			0.0	7.0	0.0				
14	0.0	10.0	0.0	0.0	9.0	5.0	0.0			2.0	5.0	0.0				
15	0.0	0.0	0.0	0.0	16.0	0.0	0.0			10.0	35.0	0.0				
16	0.0	0.0	0.0	16.0	5.0	0.0	0.0			23.0	0.0	0.0				
17	0.0	0.0	12.0	0.0	3.0	3.0	0.0			0.0	0.0	0.0				
18	0.0	0.0	0.0	0.0	37.0	0.0	0.0			0.0	0.0	0.0				
19	0.0	0.0	0.0	26.0	0.0	0.0	0.0			0.0	5.0	0.0				
20	0.0	0.0	0.0	0.0	0.0	0.0	0.0			0.0	3.0	0.0				
21	0.0	0.0	0.0	0.0	0.0	2.0	0.0			0.0	0.0	0.0				
22	0.0	0.0	0.0	18.0	4.0	3.0	0.0			0.0	0.0	0.0				
23	0.0	0.0	0.0	4.0	0.0	0.0	0.0			0.0	0.0	0.0				
24	0.0	0.0	0.0	25.0	0.0	5.0	0.0			12.0	17.0	0.0				
25	0.0	0.0	15.0	8.0	0.0	7.0	0.0			0.0	4.0	7.0				
26	0.0	0.0	0.0	12.0	3.0	0.0	0.0			0.0	0.0	0.0				
27	0.0	0.0	0.0	0.0	0.0	0.0	0.0			12.0	18.0	0.0				
28	0.0	0.0	0.0	0.0	0.0	8.0	0.0			0.0	5.0	0.0				
29	0.0	0.0	0.0	1.0	0.0	0.0	0.0			3.0	0.0	0.0				
30	0.0	0.0	0.0	26.0	0.0	0.0	0.0			0.0	0.0	0.0				
31	0.0	0.0	0.0	0.0	0.0	0.0	0.0			0.0	0.0	0.0				
Total	0.0	50.0	123.0	209.0	233.0	75.0	78.0			125.0	115.0	12.0	Anual			
Dias LI.	0	3	6	14	18	11	8			13	12	2				

Estación: Miporal		Dpto: Santander											Latitud :	7°	6'	N
Año : 2006		Mpio: Floridablanca											Longitud:	73°	5'	W
													Altitud:	1237		
Día	Ene.	Feb.	Mar.	Abr.	May.	Jun.	Jul.	Ago.	Sep.	Oct.	Nov.	Dic.				
1	0.0	0.0	0.0	0.0	0.0	3.0	0.0	18.0	0.0	0.0	0.0	5.0				
2	0.0	2.0	2.0	0.0	0.0	30.0	0.0	0.0	0.0	0.0	0.0	0.0				
3	0.0	4.0	0.0	5.0	0.0	5.0	3.0	2.0	0.0	12.0	0.0	3.0				
4	4.0	0.0	0.0	2.0	6.0	12.0	11.0	20.0	0.0	6.0	3.0	15.0				
5	10.0	0.0	0.0	0.0	11.0	0.0	0.0	0.0	15.0	0.0	0.0	7.0				
6	0.0	0.0	40.0	0.0	9.0	0.0	0.0	0.0	0.0	0.0	0.0	0.0				
7	0.0	3.0	0.0	0.0	20.0	15.0	0.0	0.0	0.0	0.0	0.0	0.0				
8	0.0	40.0	0.0	3.0	0.0	10.0	0.0	2.0	6.0	9.0	0.0	0.0				
9	0.0	32.0	0.0	30.0	0.0	6.0	0.0	9.0	8.0	0.0	0.0	0.0				
10	0.0	0.0	9.0	0.0	0.0	0.0	0.0	0.0	0.0	0.0	0.0	0.0				
11	0.0	0.0	0.0	0.0	0.0	0.0	0.0	30.0	0.0	18.0	6.0	5.0				
12	0.0	0.0	3.0	48.0	0.0	0.0	0.0	3.0	0.0	0.0	9.0	0.0				
13	0.0	0.0	0.0	10.0	5.0	0.0	2.0	0.0	4.0	4.0	0.0	0.0				
14	0.0	0.0	20.0	19.0	0.0	0.0	63.0	0.0	0.0	6.0	0.0	0.0				
15	0.0	0.0	0.0	0.0	0.0	0.0	0.0	0.0	0.0	32.0	0.0	0.0				
16	0.0	0.0	0.0	2.0	0.0	3.0	0.0	3.0	2.0	14.0	0.0	0.0				
17	0.0	0.0	15.0	5.0	0.0	0.0	2.0	5.0	5.0	0.0	7.0	0.0				
18	0.0	0.0	5.0	12.0	8.0	0.0	3.0	0.0	20.0	0.0	50.0	0.0				
19	0.0	0.0	7.0	0.0	0.0	0.0	12.0	0.0	0.0	0.0	4.0	0.0				
20	0.0	0.0	35.0	0.0	0.0	0.0	0.0	6.0	0.0	0.0	8.0	3.0				
21	0.0	0.0	12.0	0.0	0.0	0.0	0.0	8.0	0.0	0.0	0.0	0.0				
22	0.0	0.0	15.0	0.0	0.0	0.0	0.0	0.0	2.0	0.0	2.0	0.0				
23	3.0	0.0	10.0	2.0	0.0	0.0	0.0	13.0	9.0	0.0	5.0	0.0				
24	0.0	0.0	13.0	0.0	0.0	4.0	8.0	5.0	0.0	0.0	0.0	0.0				
25	0.0	10.0	0.0	0.0	0.0	2.0	4.0	0.0	0.0	3.0	0.0	0.0				
26	0.0	5.0	0.0	0.0	6.0	0.0	0.0	8.0	0.0	6.0	4.0	0.0				
27	0.0	0.0	3.0	0.0	0.0	0.0	0.0	0.0	0.0	0.0	20.0	0.0				
28	0.0	0.0	0.0	0.0	0.0	0.0	0.0	5.0	0.0	0.0	0.0	0.0				
29	3.0	0.0	0.0	0.0	0.0	5.0	2.0	7.0	0.0	0.0	0.0	0.0				
30	0.0	0.0	0.0	0.0	0.0	2.0	0.0	6.0	0.0	8.0	3.0	0.0				
31	56.0	0.0	2.0	0.0	0.0	0.0	0.0	9.0	0.0	4.0	0.0	0.0				
Total	76.0	96.0	191.0	138.0	65.0	97.0	110.0	159.0	71.0	122.0	128.0	31.0	Anual			
Dias LI.	5	7	15	11	7	12	10	18	9	12	13	5	1284.0			

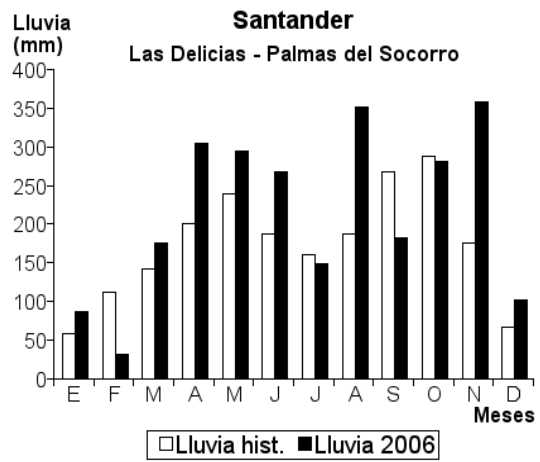
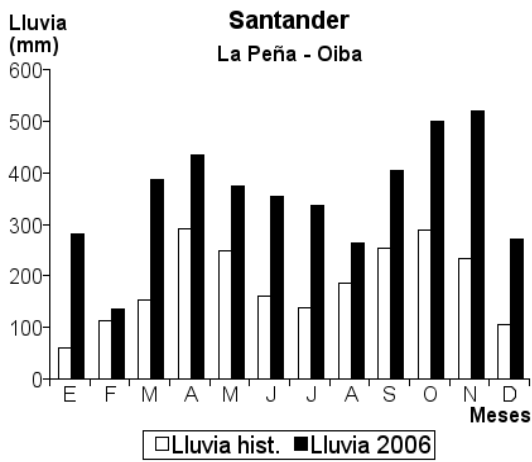
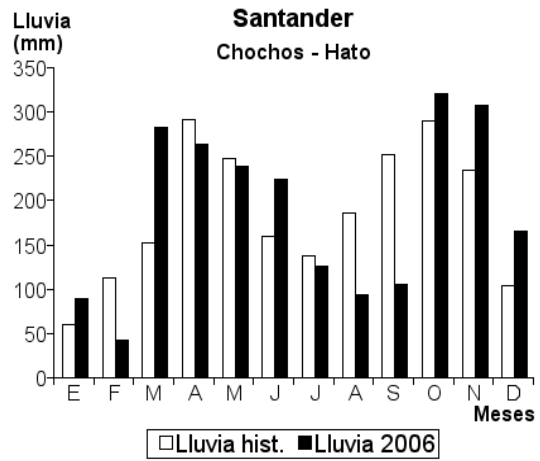
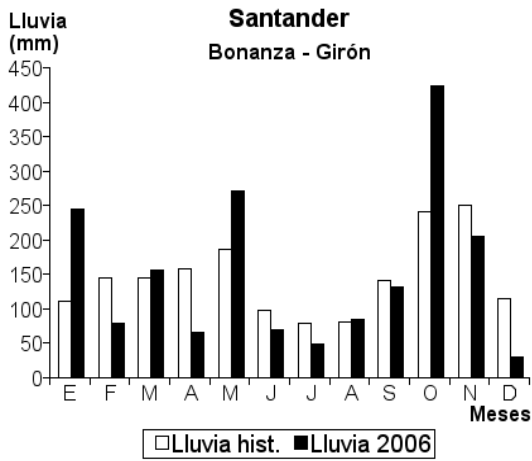


Estación: Bonanza Año : 2006		Dpto: Santander Mpio: Girón											Latitud : 7° Longitud: 73° Altitud: 1250	5' 17' m	N W
Día	Ene.	Feb.	Mar.	Abr.	May.	Jun.	Jul.	Ago.	Sep.	Oct.	Nov.	Dic.	Anual		
1	56.0	0.0	58.0	0.0	0.0	0.0	0.0	0.0	0.0	0.0	6.0	0.0			
2	18.0	0.0	7.0	0.0	29.0	0.0	0.0	0.0	0.0	0.0	0.0	0.0			
3	8.0	0.0	0.0	13.0	0.0	18.0	4.0	0.0	0.0	0.0	0.0	16.0			
4	60.0	7.0	0.0	0.0	25.0	0.0	0.0	0.0	12.0	15.0	70.0	0.0			
5	20.0	0.0	19.0	0.0	31.0	10.0	0.0	0.0	8.0	0.0	6.0	0.0			
6	23.0	0.0	0.0	0.0	27.0	12.0	0.0	0.0	15.0	0.0	0.0	5.0			
7	0.0	36.0	0.0	4.0	0.0	4.0	0.0	9.0	0.0	0.0	24.0	0.0			
8	0.0	0.0	9.0	6.0	16.0	6.0	0.0	0.0	0.0	10.0	0.0	0.0			
9	0.0	0.0	5.0	0.0	17.0	3.0	0.0	0.0	0.0	1.0	0.0	0.0			
10	0.0	0.0	7.0	0.0	0.0	0.0	0.0	0.0	0.0	0.0	0.0	0.0			
11	0.0	0.0	0.0	10.0	73.0	4.0	0.0	0.0	30.0	150.0	0.0	0.0			
12	0.0	0.0	0.0	20.0	0.0	0.0	12.0	0.0	0.0	0.0	3.0	5.0			
13	12.0	0.0	0.0	0.0	0.0	0.0	0.0	0.0	48.0	27.0	45.0	0.0			
14	0.0	0.0	8.0	8.0	0.0	0.0	4.0	8.0	0.0	7.0	9.0	0.0			
15	0.0	0.0	10.0	0.0	10.0	0.0	2.0	0.0	0.0	40.0	0.0	0.0			
16	0.0	0.0	0.0	0.0	0.0	0.0	0.0	5.0	0.0	6.0	0.0	5.0			
17	0.0	0.0	0.0	0.0	0.0	7.0	0.0	10.0	18.0	0.0	4.0	0.0			
18	0.0	0.0	0.0	0.0	15.0	0.0	0.0	0.0	0.0	11.0	0.0	0.0			
19	0.0	0.0	0.0	0.0	0.0	0.0	0.0	0.0	0.0	0.0	0.0	0.0			
20	0.0	0.0	14.0	0.0	0.0	0.0	0.0	0.0	0.0	65.0	0.0	0.0			
21	0.0	0.0	0.0	0.0	0.0	0.0	0.0	0.0	0.0	0.0	0.0	0.0			
22	0.0	0.0	0.0	0.0	0.0	0.0	0.0	40.0	0.0	0.0	4.0	0.0			
23	0.0	0.0	10.0	0.0	0.0	0.0	0.0	0.0	0.0	0.0	22.0	0.0			
24	0.0	0.0	9.0	0.0	0.0	0.0	0.0	12.0	0.0	13.0	0.0	0.0			
25	0.0	35.0	0.0	0.0	0.0	5.0	27.0	0.0	0.0	0.0	0.0	0.0			
26	0.0	2.0	0.0	0.0	18.0	0.0	0.0	0.0	0.0	0.0	0.0	0.0			
27	0.0	0.0	0.0	5.0	0.0	0.0	0.0	0.0	0.0	0.0	0.0	0.0			
28	0.0	0.0	0.0	0.0	0.0	0.0	0.0	0.0	0.0	3.0	0.0	0.0			
29	0.0	0.0	0.0	0.0	0.0	0.0	0.0	0.0	0.0	75.0	0.0	0.0			
30	0.0	0.0	0.0	0.0	0.0	0.0	0.0	0.0	0.0	0.0	12.0	0.0			
31	48.0	0.0	0.0	0.0	10.0	0.0	0.0	0.0	0.0	0.0	0.0	0.0			
Total	245.0	80.0	156.0	66.0	271.0	69.0	49.0	84.0	131.0	423.0	205.0	31.0	1810.0		
Dias LI.	8	4	11	7	11	9	5	6	6	13	11	4			

Estación: Chochos Año : 2006		Dpto: Santander Mpio: Hato											Latitud : 6° Longitud: 73° Altitud: 1400	33' 19' m	N W
Día	Ene.	Feb.	Mar.	Abr.	May.	Jun.	Jul.	Ago.	Sep.	Oct.	Nov.	Dic.	Anual		
1	0.0	0.0	0.0	0.0	5.0	0.0	0.0	0.0	0.0	8.0	8.0	0.0			
2	0.0	0.0	0.0	1.0	0.0	0.0	0.0	0.0	0.0	10.0	0.0	15.0			
3	0.0	2.0	0.0	18.0	21.0	0.0	0.0	0.0	0.0	4.0	0.0	0.0			
4	0.0	0.0	0.0	34.0	3.0	67.0	5.0	0.0	20.0	2.0	0.0	0.0			
5	12.0	0.0	50.0	5.0	35.0	0.0	0.0	2.0	21.0	0.0	0.0	13.0			
6	13.0	0.0	56.0	0.0	47.0	1.0	0.0	3.0	0.0	0.0	0.0	3.0			
7	0.0	0.0	30.0	0.0	13.0	27.0	3.0	0.0	3.0	0.0	0.0	19.0			
8	0.0	0.0	4.0	0.0	0.0	2.0	0.0	0.0	13.0	0.0	11.0	0.0			
9	0.0	0.0	0.0	7.0	5.0	0.0	0.0	0.0	1.0	11.0	9.0	49.0			
10	0.0	0.0	2.0	0.0	2.0	32.0	0.0	0.0	0.0	33.0	0.0	0.0			
11	0.0	0.0	19.0	22.0	14.0	49.0	0.0	0.0	6.0	0.0	10.0	37.0			
12	0.0	37.0	0.0	0.0	27.0	5.0	0.0	0.0	0.0	25.0	0.0	21.0			
13	0.0	0.0	0.0	2.0	11.0	0.0	0.0	0.0	5.0	25.0	45.0	0.0			
14	0.0	0.0	0.0	0.0	0.0	0.0	13.0	0.0	0.0	11.0	35.5	2.0			
15	0.0	0.0	0.0	0.0	0.0	0.0	37.0	0.0	0.0	13.0	35.5	0.0			
16	0.0	0.0	0.0	0.0	12.0	2.0	0.0	1.0	0.0	43.0	2.0	0.0			
17	0.0	0.0	70.0	4.0	23.0	0.0	17.0	2.0	3.0	44.0	35.0	0.0			
18	0.0	0.0	2.0	1.0	0.0	1.0	0.0	1.0	10.0	3.0	23.0	7.0			
19	0.0	0.0	6.0	3.0	0.0	10.0	0.0	17.0	0.0	3.0	0.0	0.0			
20	0.0	0.0	0.0	5.0	0.0	0.0	5.0	0.0	0.0	0.0	10.0	0.0			
21	0.0	0.0	0.0	0.0	3.0	2.0	0.0	0.0	0.0	5.0	0.0	0.0			
22	0.0	0.0	2.0	0.0	0.0	0.0	0.0	0.0	0.0	0.0	6.0	0.0			
23	0.0	0.0	20.0	0.0	0.0	7.0	0.0	5.0	6.0	24.0	5.0	0.0			
24	0.0	0.0	6.0	43.0	0.0	0.0	0.0	41.0	0.0	0.0	35.0	0.0			
25	0.0	0.0	15.0	13.0	0.0	11.0	3.0	3.0	0.0	0.0	2.0	0.0			
26	0.0	3.0	0.0	17.0	0.0	1.0	27.0	0.0	0.0	4.0	15.0	0.0			
27	58.0	0.0	0.0	0.0	1.0	7.0	2.0	19.0	1.0	0.0	21.0	0.0			
28	4.0	0.0	0.0	68.0	2.0	0.0	0.0	0.0	0.0	50.0	0.0	0.0			
29	0.0	0.0	0.0	20.0	3.0	0.0	4.0	0.0	16.0	1.0	0.0	0.0			
30	0.0	0.0	0.0	0.0	1.0	0.0	10.0	0.0	0.0	1.0	0.0	0.0			
31	2.0	0.0	0.0	0.0	11.0	0.0	0.0	0.0	0.0	0.0	0.0	0.0			
Total	89.0	42.0	282.0	263.0	239.0	224.0	126.0	94.0	105.0	320.0	308.0	166.0	2258.0		
Dias LI.	5	3	13	16	19	15	11	10	12	20	17	9			

Estación: La Peña Año : 2006		Dpto: Santander Mpio: Oiba											Latitud : 6° Longitud: 73° Altitud: 1630	9' 21' m	N W
Día	Ene.	Feb.	Mar.	Abr.	May.	Jun.	Jul.	Ago.	Sep.	Oct.	Nov.	Dic.	Anual		
1	0.0	10.0	0.0	0.0	40.0	50.0	0.0	0.0	10.0	22.0	20.0	10.0			
2	40.0	15.0	0.0	0.0	5.0	11.0	20.0	0.0	5.0	12.0	0.0	65.0			
3	9.0	40.0	0.0	15.0	10.0	55.0	3.0	6.0	4.0	35.0	0.0	4.0			
4	25.0	10.0	2.0	16.0	6.0	30.0	8.0	0.0	15.0	2.0	0.0	0.0			
5	1.0	0.0	0.0	7.0	3.0	10.0	25.0	8.0	20.0	0.0	9.0	8.0			
6	4.0	5.0	40.0	2.0	7.0	25.0	10.0	15.0	0.0	0.0	0.0	30.0			
7	49.0	2.0	0.0	18.0	10.0	22.0	40.0	10.0	7.0	0.0	35.0	0.0			
8	35.0	0.0	25.0	12.0	52.0	0.0	0.0	2.0	4.0	0.0	0.0	10.0			
9	40.0	0.0	34.0	3.0	10.0	20.0	0.0	0.0	40.0	12.0	25.0	30.0			
10	0.0	0.0	0.0	10.0	20.0	4.0	0.0	20.0	16.0	8.0	0.0	4.0			
11	0.0	0.0	15.0	2.0	20.0	7.0	7.0	7.0	3.0	40.0	60.0	7.0			
12	0.0	2.0	4.0	23.0	8.0	1.0	0.0	0.0	65.0	70.0	3.0	50.0			
13	0.0	2.0	0.0	85.0	20.0	8.0	0.0	0.0	10.0	6.0	35.0	0.0			
14	0.0	0.0	3.0	20.0	20.0	10.0	60.0	0.0	16.0	5.0	27.0	0.0			
15	6.0	0.0	40.0	3.0	25.0	0.0	20.0	8.0	15.0	30.0	10.0	0.0			
16	15.0	0.0	20.0	20.0	8.0	20.0	0.0	46.0	7.0	35.0	20.0	0.0			
17	3.0	0.0	15.0	3.0	10.0	10.0	8.0	2.0	0.0	0.0	0.0	0.0			
18	0.0	0.0	0.0	45.0	10.0	9.0	2.0	0.0	0.0	0.0	25.0	0.0			
19	0.0	0.0	45.0	14.0	3.0	19.0	16.0	0.0	0.0	45.0	14.0	1.0			
20	0.0	0.0	10.0	7.0	0.0	10.0	21.0	8.0	0.0	8.0	35.0	27.0			
21	0.0	0.0	52.0	0.0	0.0	0.0	11.0	0.0	20.0	15.0	10.0	0.0			
22	0.0	0.0	5.0	0.0	0.0	0.0	10.0	0.0	53.0	25.0	35.0	0.0			
23	10.0	0.0	15.0	6.0	0.0	15.0	0.0	51.0	30.0	0.0	0.0	10.0			
24	5.0	0.0	16.0	8.0	35.0	0.0	0.0	47.0	10.0	17.0	10.0	0.0			
25	0.0	0.0	6.0	20.0	0.0	4.0	0.0	0.0	7.0	0.0	3.0	0.0			
26	0.0	50.0	3.0	15.0	1.0	0.0	11.0	6.0	19.0	8.0	87.0	6.0			
27	0.0	0.0	11.0	5.0	1.0	10.0	25.0	6.0	15.0	7.0	10.0	9.0			
28	24.0	0.0	6.0	10.0	20.0	2.0	10.0	5.0	0.0	20.0	10.0	1.0			
29	0.0	0.0	20.0	60.0	2.0	2.0	30.0	4.0	7.0	60.0	15.0	0.0			
30	11.0	0.0	0.0	5.0	14.0	0.0	0.0	6.0	7.0	7.0	22.0	0.0			
31	3.0	0.0	0.0	14.0	0.0	0.0	6.0	6.0	10.0	10.0	0.0	0.0			
Total	280.0	136.0	387.0	434.0	374.0	354.0	337.0	263.0	405.0	499.0	520.0	272.0	4261.0		
Dias LI.	16	9	21	26	26	23	19	19	24	23	22	16			

Estación: Las Delicias Año : 2006		Dpto: Santander Mpio: Palmas del Socorro											Latitud : 6° Longitud: 73° Altitud: 1450	24' 16' m	N W
Día	Ene.	Feb.	Mar.	Abr.	May.	Jun.	Jul.	Ago.	Sep.	Oct.	Nov.	Dic.	Anual		
1	0.0	0.0	0.0	6.0	18.0	6.0	0.0	0.0	0.0	10.0	2.0	0.0			
2	0.0	0.0	0.0	34.0	24.0	0.0	0.0	0.0	0.0	1.0	0.0	0.0			
3	0.0	25.0	0.0	14.0	2.0	0.0	0.0	0.0	0.0	2.0	0.0	0.0			
4	0.0	0.0	0.0	16.0	14.0	22.0	0.0	30.0	12.0	0.0	0.0	0.0			
5	0.0	0.0	3.0	32.0	43.0	0.0	6.0	6.0	21.0	0.0	0.0	0.0			
6	23.0	0.0	26.0	0.0	8.0	5.0	0.0	48.0	0.0	7.0	1.0	10.0			
7	0.0	0.0	12.0	0.0	4.0	38.0	0.0	34.0	5.0	0.0	2.0	31.0			
8	0.0	0.0	23.0	4.0	22.0	2.0	0.0	0.0	0.0	0.0	5.0	0.0			
9	0.0	0.0	6.0	56.0	6.0	0.0	0.0	0.0	0.0	16.0	3.0	13.0			
10	0.0	0.0	10.0	13.0	4.0	27.0	7.0	0.0	0.0	15.0	2.0	0.0			
11	0.0	0.0	14.0	5.0	14.0	16.0	0.0	3.0	1.0	11.0	3.0	3.0			
12	0.0	0.0	0.0	45.0	12.0	34.0	2.0	0.0	21.0	78.0	44.0	18.0			
13	0.0	0.0	0.0	2.0	3.0	0.0	0.0	0.0	3.0	3.0	46.0	0.0			
14	0.0	0.0	0.0	0.0	0.0	18.0	13.0	2.0	6.0	15.0	9.0	0.0			
15	0.0	0.0	0.0	0.0	0.0	33.0	0.0	35.0	2.0	10.0	42.0	0.0			
16	0.0	0.0	0.0	0.0	14.0	2.0	1.0	2.0	1.0	14.0	11.0	0.0			
17	0.0	0.0	9.0	7.0	78.0	0.0	16.0	3.0	0.0	0.0	3.0	0.0			
18	0.0	0.0	0.0	3.0	0.0	0.0	3.0	12.0	66.0	1.0	52.0	0.0			
19	0.0	0.0	6.0	0.0	0.0	1.0	51.0	4.0	1.0	21.0	0.0	9.0			
20	0.0	0.0	0.0	3.0	0.0	3.0	3.0	3.0	1.0	6.0	51.0	16.0			
21	0.0	0.0	0.0	0.0	0.0	2.0	0.0	0.0	25.0	2.0	0.0	0.0			
22	0.0	0.0	3.0	0.0	0.0	0.0	4.0	0.0	0.0	7.0	0.0	0.0			
23	0.0	0.0	23.0	0.0	0.0	0.0	0.0	11.0	1.0	23.0	1.0	2.0			
24	0.0	0.0	28.0	2.0	0.0	0.0	0.0	4.0	0.0	0.0	3.0	0.0			
25	0.0	0.0	9.0	13.0	3.0	52.0	0.0	57.0	14.0	0.0	26.0	0.0			
26	7.0	6.0	1.0	24.0	5.0	0.0	0.0	5.0	1.0	21.0	1.0	0.0			
27	20.0	0.0	2.0	4.0	7.0	6.0	6.0	3.0	0.0	0.0	48.0	0.0			
28	15.0	0.0	0.0	0.0	3.0	0.0	3.0	6.0	0.0	9.0	2.0	0.0			
29	0.0	0.0	0.0	22.0	4.0	0.0	1.0	81.0	2.0	6.0	1.0	0.0			
30	0.0	0.0	0.0	0.0	6.0	0.0	33.0	2.0	0.0	3.0	0.0	0.0			
31	22.0	0.0	0.0	1.0	0.0	0.0	0.0	0.0	0.0	0.0	0.0	0.0			
Total	87.0	31.0	175.0	305.0	295.0	267.0	149.0	351.0	183.0	281.0	358.0	102.0	2584.0		
Dias LI.	5	2	15	19	22	16	14	20	17	22	22	8			

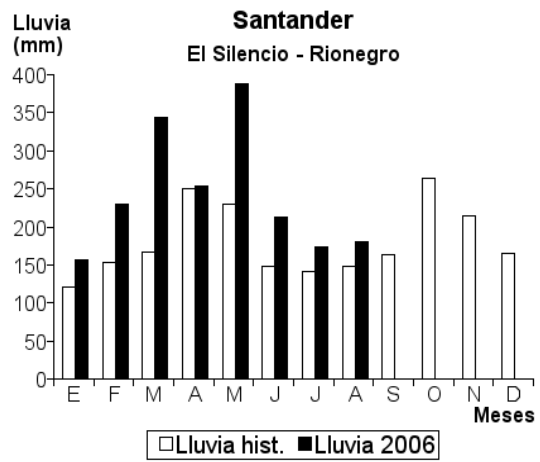
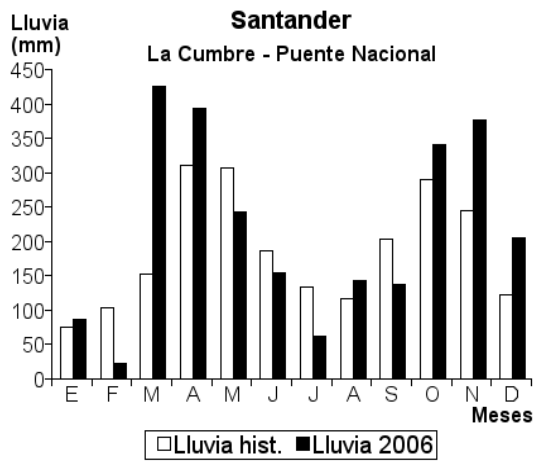
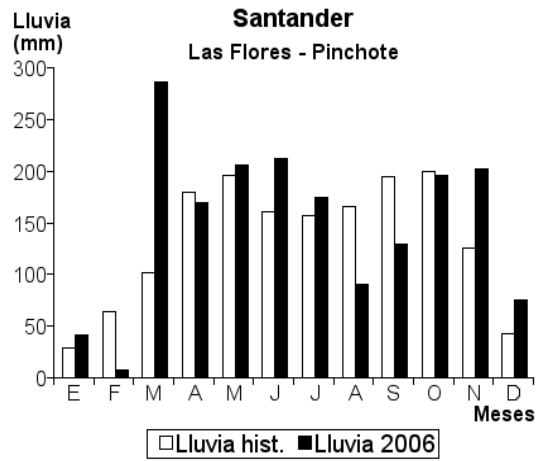
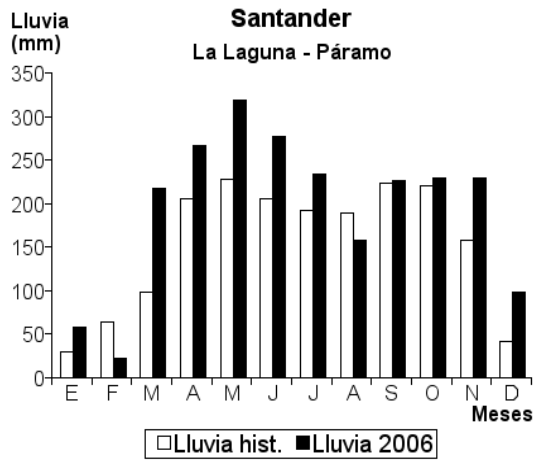


Estación: La Laguna		Dpto: Santander											Latitud : 6°		30' N	
Año : 2006		Mpio: Páramo											Longitud: 73°		9' W	
													Altitud: 1550			
Día	Ene.	Feb.	Mar.	Abr.	May.	Jun.	Jul.	Ago.	Sep.	Oct.	Nov.	Dic.	Anual			
1	0.0	6.0	0.0	0.0	40.0	15.0	0.0	5.0	0.0	20.0	0.0	0.0	2337.0			
2	0.0	12.0	5.0	15.0	0.0	0.0	0.0	0.0	0.0	0.0	0.0	0.0				
3	0.0	0.0	0.0	28.0	15.0	83.0	20.0	4.0	33.0	0.0	10.0	0.0				
4	25.0	0.0	0.0	0.0	10.0	5.0	25.0	2.0	18.0	0.0	0.0	0.0				
5	10.0	0.0	12.0	0.0	30.0	3.0	5.0	0.0	0.0	0.0	0.0	0.0				
6	0.0	0.0	25.0	0.0	15.0	15.0	0.0	0.0	3.0	0.0	2.0	25.0				
7	0.0	0.0	10.0	0.0	18.0	40.0	0.0	0.0	2.0	0.0	0.0	0.0				
8	0.0	0.0	18.0	6.0	10.0	18.0	0.0	0.0	0.0	15.0	0.0	20.0				
9	0.0	0.0	0.0	0.0	5.0	20.0	20.0	0.0	0.0	18.0	0.0	0.0				
10	0.0	0.0	20.0	0.0	10.0	8.0	12.0	0.0	15.0	6.0	15.0	10.0				
11	0.0	0.0	0.0	10.0	18.0	12.0	12.0	0.0	12.0	22.0	3.0	35.0				
12	0.0	0.0	0.0	5.0	0.0	0.0	8.0	0.0	0.0	3.0	10.0	0.0				
13	0.0	0.0	0.0	3.0	0.0	5.0	5.0	3.0	15.0	10.0	22.0	0.0				
14	0.0	0.0	0.0	6.0	35.0	12.0	10.0	5.0	5.0	6.0	18.0	0.0				
15	0.0	0.0	10.0	2.0	30.0	0.0	8.0	4.0	10.0	12.0	6.0	0.0				
16	0.0	0.0	8.0	20.0	0.0	10.0	10.0	5.0	0.0	22.0	0.0	0.0				
17	0.0	0.0	0.0	0.0	3.0	0.0	45.0	30.0	40.0	0.0	25.0	0.0				
18	0.0	0.0	5.0	0.0	10.0	12.0	0.0	5.0	0.0	3.0	50.0	0.0				
19	0.0	0.0	10.0	0.0	0.0	0.0	2.0	10.0	0.0	15.0	0.0	0.0				
20	0.0	0.0	0.0	35.0	0.0	3.0	0.0	0.0	30.0	0.0	0.0	0.0				
21	0.0	0.0	5.0	0.0	0.0	0.0	0.0	0.0	0.0	6.0	3.0	5.0				
22	0.0	0.0	25.0	0.0	0.0	0.0	0.0	20.0	0.0	45.0	10.0	0.0				
23	0.0	0.0	30.0	3.0	0.0	5.0	0.0	0.0	7.0	0.0	0.0	0.0				
24	0.0	0.0	20.0	15.0	20.0	8.0	0.0	40.0	0.0	0.0	25.0	3.0				
25	0.0	5.0	0.0	22.0	15.0	3.0	12.0	10.0	15.0	0.0	0.0	0.0				
26	0.0	0.0	10.0	40.0	18.0	0.0	0.0	0.0	0.0	0.0	0.0	0.0				
27	12.0	0.0	0.0	6.0	15.0	0.0	5.0	10.0	0.0	0.0	5.0	0.0				
28	0.0	0.0	0.0	10.0	0.0	0.0	0.0	5.0	10.0	12.0	25.0	0.0				
29	5.0		0.0	35.0	0.0	0.0	35.0	0.0	0.0	10.0	0.0	0.0				
30	3.0		0.0	5.0	2.0	0.0	0.0	0.0	12.0	5.0	0.0	0.0				
31	3.0		5.0		0.0		0.0	0.0		0.0		0.0				
Total	58.0	23.0	218.0	266.0	319.0	277.0	234.0	158.0	227.0	230.0	229.0	98.0	Anual			
Dias LI.	6	3	16	18	19	18	16	15	15	17	15	6	2337.0			

Estación: Las Flores		Dpto: Santander											Latitud : 6°		29' N	
Año : 2006		Mpio: Pinchote											Longitud: 73°		11' W	
													Altitud: 1700			
Día	Ene.	Feb.	Mar.	Abr.	May.	Jun.	Jul.	Ago.	Sep.	Oct.	Nov.	Dic.	Anual			
1	0.0	0.0	0.0	0.0	7.0	10.0	0.0	4.0	0.0	10.0	0.0	0.0	1789.0			
2	0.0	2.0	0.0	2.0	29.0	2.0	0.0	2.0	0.0	2.0	0.0	0.0				
3	0.0	2.0	0.0	6.0	0.0	5.0	0.0	0.0	0.0	4.0	0.0	0.0				
4	10.0	0.0	0.0	30.0	8.0	40.0	10.0	4.0	33.0	0.0	0.0	0.0				
5	4.0	0.0	0.0	13.0	15.0	0.0	40.0	0.0	15.0	2.0	8.0	0.0				
6	5.0	0.0	11.0	1.0	8.0	6.0	1.0	11.0	0.0	2.0	0.0	1.0				
7	0.0	0.0	20.0	0.0	8.0	11.0	1.0	2.0	0.0	0.0	0.0	25.0				
8	0.0	0.0	2.0	0.0	7.0	21.0	0.0	0.0	2.0	0.0	10.0	0.0				
9	0.0	0.0	21.0	10.0	12.0	7.0	0.0	0.0	0.0	11.0	3.0	9.0				
10	0.0	0.0	0.0	1.0	3.0	20.0	5.0	0.0	0.0	17.0	0.0	0.0				
11	0.0	0.0	5.0	0.0	16.0	15.0	0.0	0.0	4.0	1.0	16.0	0.0				
12	0.0	0.0	0.0	7.0	0.0	6.0	30.0	0.0	2.0	21.0	7.0	22.0				
13	0.0	0.0	0.0	2.0	1.0	0.0	0.0	0.0	0.0	3.0	14.0	1.0				
14	0.0	0.0	1.0	1.0	2.0	10.0	5.0	0.0	8.0	10.0	5.0	0.0				
15	0.0	0.0	0.0	0.0	21.0	23.0	7.0	6.0	0.0	7.0	14.0	0.0				
16	0.0	0.0	67.0	2.0	27.0	0.0	3.0	3.0	0.0	31.0	24.0	0.0				
17	0.0	0.0	3.0	3.0	25.0	1.0	5.0	2.0	0.0	7.0	2.0	0.0				
18	0.0	0.0	0.0	3.0	0.0	6.0	20.0	11.0	34.0	0.0	32.0	0.0				
19	0.0	0.0	7.0	0.0	0.0	14.0	1.0	7.0	0.0	0.0	0.0	0.0				
20	0.0	0.0	32.0	5.0	0.0	0.0	2.0	3.0	0.0	0.0	24.0	2.0				
21	0.0	0.0	14.0	0.0	0.0	3.0	0.0	0.0	12.0	4.0	0.0	0.0				
22	2.0	0.0	0.0	0.0	2.0	0.0	0.0	0.0	0.0	0.0	0.0	0.0				
23	0.0	0.0	51.0	0.0	0.0	0.0	9.0	7.0	0.0	38.0	21.0	15.0				
24	0.0	0.0	31.0	2.0	0.0	0.0	1.0	2.0	0.0	0.0	2.0	0.0				
25	0.0	0.0	12.0	5.0	2.0	11.0	2.0	18.0	11.0	0.0	6.0	0.0				
26	0.0	3.0	3.0	35.0	10.0	0.0	0.0	3.0	0.0	0.0	0.0	0.0				
27	20.0	0.0	6.0	20.0	0.0	0.0	5.0	0.0	0.0	0.0	0.0	0.0				
28	0.0	0.0	0.0	0.0	0.0	1.0	0.0	0.0	0.0	0.0	0.0	0.0				
29	0.0		0.0	22.0	3.0	0.0	6.0	0.0	8.0	5.0	14.0	0.0				
30	0.0		0.0	0.0	0.0	0.0	22.0	3.0	0.0	1.0	0.0	0.0				
31	0.0		0.0		0.0		0.0	2.0		20.0		0.0				
Total	41.0	7.0	286.0	170.0	206.0	212.0	175.0	90.0	129.0	196.0	202.0	75.0	Anual			
Dias LI.	5	3	16	19	19	19	19	17	10	19	16	7	1789.0			

Estación: La Cumbre		Dpto: Santander										Latitud :	5°	52'	N
Año : 2006		Mpio: Puente Nacional										Longitud:	73°	41'	W
Dia	Ene.	Feb.	Mar.	Abr.	May.	Jun.	Jul.	Ago.	Sep.	Oct.	Nov.	Dic.	Altitud: 1691 m		
1	0.0	0.0	0.0	12.0	14.0	0.0	0.0	0.0	3.0	50.0	0.0	10.0			
2	0.0	3.0	10.0	0.0	2.0	20.0	0.0	0.0	0.0	17.0	8.0	5.0			
3	0.0	7.0	5.0	23.0	31.0	0.0	0.0	0.0	3.0	5.0	2.0	0.0			
4	0.0	0.0	3.0	26.0	31.0	39.0	0.0	0.0	5.0	6.0	0.0	0.0			
5	0.0	0.0	0.0	28.0	0.0	15.0	0.0	0.0	0.0	0.0	15.0	5.0			
6	0.0	0.0	27.0	3.0	2.0	0.0	0.0	0.0	0.0	0.0	26.0	13.0			
7	29.0	0.0	3.0	5.0	0.0	37.0	0.0	3.0	15.0	0.0	36.0	14.0			
8	0.0	0.0	8.0	0.0	62.0	9.0	0.0	10.0	0.0	0.0	15.0	0.0			
9	13.0	0.0	35.0	3.0	21.0	0.0	0.0	0.0	0.0	32.0	0.0	17.0			
10	0.0	0.0	26.0	10.0	5.0	10.0	7.0	0.0	0.0	15.0	4.0	8.0			
11	0.0	0.0	36.0	36.0	10.0	15.0	0.0	0.0	6.0	20.0	28.0	17.0			
12	0.0	0.0	0.0	38.0	9.0	3.0	0.0	0.0	19.0	0.0	14.0	5.0			
13	0.0	0.0	0.0	8.0	11.0	0.0	8.0	0.0	0.0	28.0	10.0	2.0			
14	6.0	0.0	5.0	4.0	8.0	7.0	0.0	0.0	5.0	13.0	17.0	8.0			
15	0.0	0.0	7.0	0.0	0.0	0.0	0.0	12.0	3.0	6.0	0.0	5.0			
16	10.0	0.0	40.0	21.0	0.0	0.0	0.0	6.0	2.0	0.0	8.0	1.0			
17	0.0	0.0	4.0	24.0	0.0	0.0	0.0	31.0	6.0	17.0	5.0	0.0			
18	0.0	0.0	5.0	22.0	0.0	0.0	0.0	13.0	5.0	5.0	2.0	0.0			
19	0.0	0.0	41.0	10.0	0.0	0.0	0.0	0.0	4.0	0.0	0.0	14.0			
20	0.0	0.0	1.0	0.0	0.0	0.0	0.0	0.0	0.0	0.0	35.0	56.0			
21	0.0	0.0	6.0	0.0	0.0	0.0	5.0	0.0	8.0	17.0	8.0	16.0			
22	3.0	0.0	13.0	0.0	0.0	0.0	9.0	0.0	22.0	4.0	21.0	0.0			
23	0.0	0.0	46.0	0.0	0.0	0.0	0.0	5.0	22.0	5.0	5.0	0.0			
24	7.0	0.0	9.0	5.0	0.0	0.0	0.0	0.0	0.0	24.0	55.0	0.0			
25	0.0	0.0	8.0	10.0	0.0	0.0	2.0	31.0	0.0	5.0	8.0	0.0			
26	0.0	13.0	0.0	58.0	0.0	0.0	8.0	0.0	0.0	30.0	0.0	0.0			
27	0.0	0.0	74.0	0.0	0.0	0.0	13.0	9.0	0.0	0.0	17.0	10.0			
28	8.0	0.0	0.0	5.0	10.0	0.0	4.0	9.0	0.0	29.0	30.0	0.0			
29	0.0	0.0	10.0	43.0	7.0	0.0	0.0	10.0	0.0	10.0	3.0	0.0			
30	0.0	0.0	0.0	0.0	20.0	0.0	0.0	5.0	9.0	3.0	4.0	0.0			
31	10.0	0.0	4.0	0.0	0.0	0.0	7.0	0.0	0.0	0.0	0.0	0.0			
Total	86.0	23.0	426.0	394.0	243.0	155.0	63.0	144.0	137.0	341.0	376.0	206.0	2594.0	Anual	
Dias LI.	8	3	24	21	15	9	9	12	16	21	24	17			

Estación: El Silencio		Dpto: Santander										Latitud :	7°	24'	N
Año : 2006		Mpio: Rionegro										Longitud:	73°	13'	W
Dia	Ene.	Feb.	Mar.	Abr.	May.	Jun.	Jul.	Ago.	Sep.	Oct.	Nov.	Dic.	Altitud: 1120 m		
1	0.0	40.0	0.0	0.0	0.0	0.0	12.0	22.0	0.0	0.0	0.0	0.0			
2	0.0	30.0	0.0	0.0	10.0	0.0	0.0	0.0	0.0	0.0	0.0	0.0			
3	50.0	20.0	0.0	0.0	0.0	10.0	0.0	0.0	0.0	0.0	0.0	0.0			
4	40.0	0.0	0.0	30.0	0.0	15.0	0.0	0.0	0.0	0.0	0.0	0.0			
5	20.0	0.0	60.0	0.0	6.0	10.0	0.0	0.0	0.0	0.0	0.0	0.0			
6	15.0	0.0	10.0	0.0	0.0	20.0	7.0	0.0	0.0	0.0	0.0	0.0			
7	8.0	0.0	8.0	8.0	0.0	10.0	0.0	5.0	0.0	0.0	0.0	0.0			
8	0.0	0.0	0.0	0.0	0.0	40.0	0.0	10.0	0.0	0.0	0.0	0.0			
9	0.0	100.0	0.0	6.0	20.0	6.0	12.0	0.0	0.0	0.0	0.0	0.0			
10	0.0	0.0	20.0	10.0	50.0	0.0	0.0	0.0	0.0	0.0	0.0	0.0			
11	0.0	0.0	0.0	0.0	0.0	0.0	0.0	0.0	0.0	0.0	0.0	0.0			
12	0.0	0.0	0.0	50.0	0.0	0.0	0.0	0.0	0.0	0.0	0.0	0.0			
13	0.0	0.0	8.0	60.0	0.0	15.0	0.0	0.0	0.0	0.0	0.0	0.0			
14	0.0	0.0	30.0	4.0	30.0	6.0	0.0	18.0	0.0	0.0	0.0	0.0			
15	0.0	0.0	0.0	0.0	120.0	0.0	0.0	12.0	0.0	0.0	0.0	0.0			
16	0.0	0.0	40.0	0.0	10.0	0.0	0.0	0.0	0.0	0.0	0.0	0.0			
17	0.0	0.0	6.0	0.0	8.0	8.0	0.0	0.0	0.0	0.0	0.0	0.0			
18	0.0	0.0	0.0	0.0	0.0	0.0	12.0	17.0	0.0	0.0	0.0	0.0			
19	0.0	0.0	60.0	30.0	0.0	0.0	5.0	0.0	0.0	0.0	0.0	0.0			
20	10.0	0.0	0.0	10.0	0.0	0.0	0.0	0.0	0.0	0.0	0.0	0.0			
21	0.0	0.0	8.0	0.0	10.0	25.0	0.0	0.0	0.0	0.0	0.0	0.0			
22	0.0	0.0	0.0	0.0	0.0	0.0	0.0	0.0	0.0	0.0	0.0	0.0			
23	0.0	0.0	10.0	0.0	4.0	0.0	0.0	0.0	0.0	0.0	0.0	0.0			
24	0.0	0.0	30.0	0.0	0.0	0.0	30.0	35.0	0.0	0.0	0.0	0.0			
25	0.0	0.0	0.0	15.0	20.0	12.0	8.0	44.0	0.0	0.0	0.0	0.0			
26	0.0	40.0	0.0	0.0	0.0	0.0	0.0	18.0	0.0	0.0	0.0	0.0			
27	0.0	0.0	4.0	0.0	0.0	0.0	0.0	0.0	0.0	0.0	0.0	0.0			
28	0.0	0.0	30.0	0.0	0.0	0.0	0.0	0.0	0.0	0.0	0.0	0.0			
29	8.0	0.0	20.0	30.0	0.0	10.0	35.0	0.0	0.0	0.0	0.0	0.0			
30	0.0	0.0	0.0	0.0	40.0	25.0	18.0	0.0	0.0	0.0	0.0	0.0			
31	6.0	0.0	0.0	0.0	20.0	0.0	35.0	0.0	0.0	0.0	0.0	0.0			
Total	157.0	230.0	344.0	253.0	388.0	212.0	174.0	181.0	0.0	0.0	0.0	0.0	0.0	Anual	
Dias LI.	8	5	15	11	14	14	10	9							

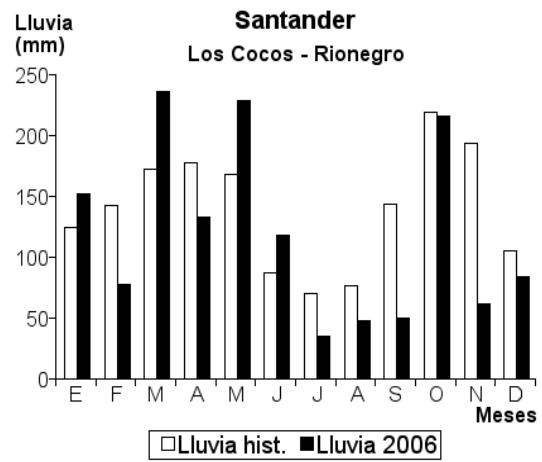
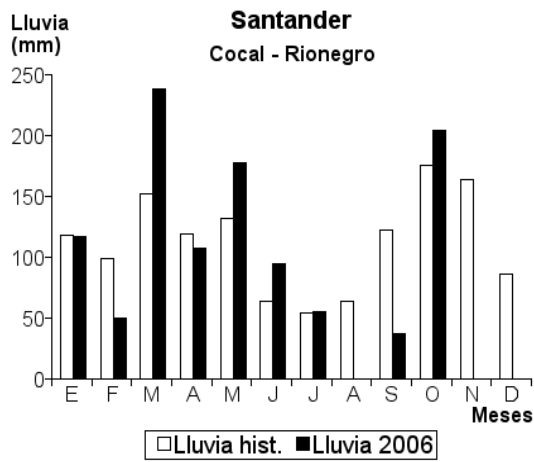
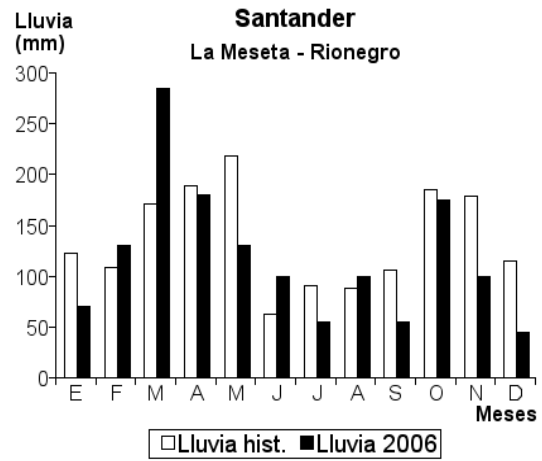
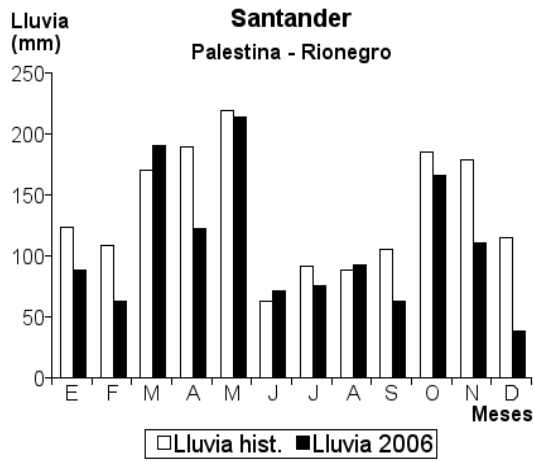


Estación: Palestina Año : 2006		Dpto: Santander Mpio: Rionegro											Latitud : 7° Longitud: 73° Altitud: 1350	19' 7' m	N W
Día	Ene.	Feb.	Mar.	Abr.	May.	Jun.	Jul.	Ago.	Sep.	Oct.	Nov.	Dic.			
1	0.0	15.0	0.0	0.0	0.0	5.0	0.0	16.0	0.0	0.0	0.0	0.0			
2	0.0	1.0	0.0	0.0	0.0	6.0	0.0	0.0	0.0	0.0	0.0	0.0			
3	0.0	0.0	0.0	0.0	0.0	0.0	0.0	0.0	0.0	0.0	6.0	0.0			
4	10.0	0.0	0.0	34.0	0.0	32.0	12.0	0.0	0.0	0.0	0.0	0.0			
5	25.0	0.0	0.0	0.0	32.0	5.0	0.0	0.0	12.0	0.0	0.0	0.0			
6	23.0	0.0	18.0	0.0	17.0	4.0	0.0	0.0	0.0	0.0	1.0	0.0			
7	0.0	0.0	44.0	0.0	12.0	15.0	0.0	0.0	0.0	0.0	0.0	4.0			
8	0.0	23.0	7.0	0.0	5.0	0.0	0.0	0.0	0.0	0.0	0.0	0.0			
9	0.0	17.0	0.0	0.0	10.0	0.0	0.0	0.0	0.0	0.0	2.0	0.0			
10	0.0	0.0	0.0	0.0	0.0	0.0	0.0	0.0	0.0	10.0	0.0	0.0			
11	0.0	0.0	0.0	15.0	77.0	0.0	0.0	0.0	0.0	0.0	1.0	0.0			
12	0.0	2.0	2.0	0.0	0.0	0.0	23.0	0.0	0.0	12.0	0.0	0.0			
13	0.0	0.0	0.0	55.0	10.0	0.0	0.0	0.0	0.0	6.0	6.0	29.0			
14	0.0	0.0	0.0	0.0	0.0	0.0	18.0	0.0	6.0	15.0	22.0	2.0			
15	0.0	0.0	0.0	0.0	18.0	0.0	0.0	0.0	0.0	8.0	4.0	0.0			
16	0.0	0.0	2.0	0.0	16.0	4.0	0.0	0.0	0.0	14.0	8.0	0.0			
17	0.0	0.0	4.0	0.0	9.0	0.0	9.0	0.0	15.0	0.0	0.0	0.0			
18	0.0	0.0	0.0	8.0	0.0	0.0	5.0	13.0	30.0	0.0	22.0	0.0			
19	0.0	0.0	10.0	0.0	0.0	0.0	0.0	27.0	0.0	36.0	0.0	0.0			
20	0.0	0.0	0.0	0.0	0.0	0.0	0.0	0.0	0.0	13.0	0.0	0.0			
21	0.0	0.0	6.0	0.0	0.0	0.0	0.0	0.0	0.0	6.0	0.0	0.0			
22	0.0	0.0	65.0	0.0	0.0	0.0	0.0	0.0	0.0	0.0	12.0	0.0			
23	0.0	0.0	13.0	0.0	0.0	0.0	0.0	6.0	0.0	0.0	6.0	0.0			
24	0.0	0.0	4.0	0.0	0.0	0.0	2.0	0.0	0.0	0.0	3.0	0.0			
25	0.0	0.0	15.0	0.0	0.0	0.0	1.0	19.0	0.0	0.0	0.0	0.0			
26	0.0	5.0	0.0	5.0	4.0	0.0	0.0	5.0	0.0	0.0	24.0	0.0			
27	3.0	0.0	0.0	0.0	0.0	0.0	0.0	0.0	0.0	0.0	0.0	0.0			
28	0.0	0.0	0.0	0.0	0.0	0.0	0.0	0.0	0.0	0.0	0.0	0.0			
29	2.0		0.0	5.0	0.0	0.0	0.0	0.0	0.0	5.0	0.0	0.0			
30	0.0		0.0	0.0	4.0	0.0	0.0	7.0	0.0	35.0	0.0	0.0			
31	25.0		0.0		0.0		6.0	0.0		0.0		0.0			
Total	88.0	63.0	190.0	122.0	214.0	71.0	76.0	93.0	63.0	166.0	111.0	38.0	Anual		
Dias LI.	6	6	12	6	12	7	8	7	4	12	12	4	1295.0		

Estación: La Meseta Año : 2006		Dpto: Santander Mpio: Rionegro											Latitud : 7° Longitud: 73° Altitud: 941	17' 9' m	N W
Día	Ene.	Feb.	Mar.	Abr.	May.	Jun.	Jul.	Ago.	Sep.	Oct.	Nov.	Dic.			
1	0.0	20.0	0.0	0.0	0.0	20.0	0.0	20.0	0.0	0.0	0.0	0.0			
2	0.0	0.0	40.0	0.0	0.0	25.0	0.0	0.0	0.0	10.0	0.0	0.0			
3	0.0	25.0	0.0	0.0	0.0	0.0	0.0	0.0	0.0	0.0	0.0	0.0			
4	10.0	0.0	0.0	40.0	0.0	15.0	10.0	0.0	0.0	0.0	0.0	0.0			
5	20.0	0.0	0.0	0.0	15.0	10.0	0.0	0.0	0.0	0.0	0.0	0.0			
6	20.0	0.0	10.0	0.0	0.0	0.0	0.0	20.0	0.0	0.0	0.0	0.0			
7	0.0	0.0	20.0	0.0	10.0	15.0	0.0	0.0	0.0	0.0	0.0	15.0			
8	0.0	0.0	10.0	0.0	0.0	0.0	0.0	0.0	0.0	0.0	20.0	0.0			
9	0.0	55.0	15.0	10.0	10.0	0.0	0.0	0.0	0.0	0.0	0.0	0.0			
10	0.0	0.0	0.0	0.0	0.0	15.0	0.0	0.0	0.0	20.0	0.0	0.0			
11	0.0	0.0	0.0	0.0	35.0	0.0	0.0	0.0	0.0	0.0	0.0	0.0			
12	0.0	10.0	10.0	70.0	0.0	0.0	10.0	0.0	0.0	25.0	0.0	0.0			
13	0.0	0.0	0.0	15.0	20.0	0.0	0.0	0.0	0.0	0.0	0.0	20.0			
14	0.0	0.0	30.0	20.0	0.0	0.0	25.0	0.0	0.0	15.0	10.0	10.0			
15	0.0	0.0	0.0	0.0	0.0	0.0	10.0	0.0	0.0	0.0	15.0	0.0			
16	0.0	0.0	0.0	0.0	15.0	0.0	0.0	0.0	0.0	15.0	0.0	0.0			
17	0.0	0.0	0.0	0.0	0.0	0.0	0.0	0.0	10.0	0.0	0.0	0.0			
18	0.0	0.0	10.0	0.0	0.0	0.0	0.0	0.0	45.0	0.0	45.0	0.0			
19	0.0	0.0	15.0	0.0	0.0	0.0	0.0	30.0	0.0	45.0	0.0	0.0			
20	0.0	0.0	0.0	0.0	0.0	0.0	0.0	0.0	0.0	30.0	0.0	0.0			
21	0.0	0.0	0.0	0.0	0.0	0.0	0.0	0.0	0.0	0.0	0.0	0.0			
22	0.0	0.0	55.0	0.0	0.0	0.0	0.0	0.0	0.0	0.0	0.0	0.0			
23	0.0	0.0	10.0	0.0	0.0	0.0	0.0	10.0	0.0	0.0	0.0	0.0			
24	0.0	0.0	10.0	0.0	0.0	0.0	0.0	0.0	0.0	0.0	0.0	0.0			
25	0.0	0.0	10.0	0.0	15.0	0.0	0.0	10.0	0.0	0.0	0.0	0.0			
26	0.0	20.0	10.0	0.0	0.0	0.0	0.0	0.0	0.0	0.0	10.0	0.0			
27	0.0	0.0	0.0	0.0	0.0	0.0	0.0	0.0	0.0	0.0	0.0	0.0			
28	0.0	0.0	0.0	25.0	10.0	0.0	0.0	10.0	0.0	0.0	0.0	0.0			
29	0.0		0.0	0.0	0.0	0.0	0.0	0.0	0.0	0.0	0.0	0.0			
30	0.0		0.0	0.0	0.0	0.0	0.0	0.0	0.0	0.0	0.0	0.0			
31	20.0		30.0		0.0		0.0	0.0		15.0		0.0			
Total	70.0	130.0	285.0	180.0	130.0	100.0	55.0	100.0	55.0	175.0	100.0	45.0	Anual		
Dias LI.	4	5	15	6	8	6	4	6	2	8	5	3	1425.0		

Estación: Cocal Año : 2006		Dpto: Santander Mpio: Rionegro							Latitud : 7° 16' N Longitud: 73° 9' W Altitud: 700 m				
Día	Ene.	Feb.	Mar.	Abr.	May.	Jun.	Jul.	Ago.	Sep.	Oct.	Nov.	Dic.	
1	0.0	0.0	0.0	0.0	0.0	42.0	0.0		0.0	0.0			
2	0.0	0.0	23.0	0.0	0.0	0.0	0.0		0.0	0.0			
3	25.0	10.0	6.0	0.0	0.0	17.0	0.0		0.0	0.0			
4	0.0	0.0	0.0	35.0	0.0	0.0	15.0		0.0	0.0			
5	10.0	0.0	5.0	0.0	23.0	0.0	0.0		0.0	0.0			
6	10.0	0.0	5.0	0.0	20.0	36.0	10.0		0.0	0.0			
7	0.0	0.0	10.0	0.0	5.0	0.0	0.0		0.0	0.0			
8	0.0	0.0	17.0	6.0	0.0	0.0	0.0		0.0	0.0			
9	0.0	0.0	0.0	0.0	0.0	0.0	0.0		0.0	0.0			
10	0.0	0.0	0.0	30.0	0.0	0.0	0.0		0.0	63.0			
11	0.0	0.0	0.0	0.0	75.0	0.0	0.0		0.0	0.0			
12	0.0	0.0	26.0	30.0	0.0	0.0	0.0		0.0	0.0			
13	0.0	0.0	0.0	0.0	34.0	0.0	20.0		0.0	0.0			
14	27.0	0.0	9.0	0.0	0.0	0.0	0.0		0.0	8.0			
15	0.0	0.0	0.0	0.0	8.0	0.0	10.0		0.0	10.0			
16	0.0	0.0	0.0	0.0	4.0	0.0	0.0		0.0	0.0			
17	0.0	0.0	0.0	0.0	0.0	0.0	0.0		5.0	51.0			
18	0.0	0.0	0.0	0.0	0.0	0.0	0.0		32.0	27.0			
19	0.0	0.0	0.0	0.0	0.0	0.0	0.0		0.0	25.0			
20	0.0	0.0	10.0	0.0	0.0	0.0	0.0		0.0	20.0			
21	0.0	0.0	5.0	0.0	0.0	0.0	0.0		0.0	0.0			
22	0.0	0.0	80.0	0.0	0.0	0.0	0.0		0.0	0.0			
23	0.0	0.0	12.0	0.0	0.0	0.0	0.0		0.0	0.0			
24	0.0	0.0	8.0	0.0	0.0	0.0	0.0		0.0	0.0			
25	0.0	0.0	5.0	0.0	0.0	0.0	0.0		0.0	0.0			
26	0.0	0.0	0.0	0.0	0.0	0.0	0.0		0.0	0.0			
27	10.0	40.0	17.0	0.0	0.0	0.0	0.0		0.0	0.0			
28	0.0	0.0	0.0	6.0	0.0	0.0	0.0		0.0	0.0			
29	0.0	0.0	0.0	0.0	0.0	0.0	0.0		0.0	0.0			
30	0.0	0.0	0.0	0.0	0.0	0.0	0.0		0.0	0.0			
31	35.0		0.0		9.0		0.0			0.0			
Total	117.0	50.0	238.0	107.0	178.0	95.0	55.0		37.0	204.0			Anual
Dias LI.	6	2	15	5	8	3	4		2	7			

Estación: Los Cocos Año : 2006		Dpto: Santander Mpio: Rionegro							Latitud : 7° 14' N Longitud: 73° 7' W Altitud: 1300 m				
Día	Ene.	Feb.	Mar.	Abr.	May.	Jun.	Jul.	Ago.	Sep.	Oct.	Nov.	Dic.	
1	0.0	6.0	0.0	0.0	0.0	20.0	0.0	0.0	0.0	0.0	6.0	0.0	
2	0.0	0.0	13.0	0.0	0.0	0.0	0.0	0.0	0.0	0.0	0.0	0.0	
3	0.0	13.0	0.0	0.0	15.0	0.0	0.0	0.0	0.0	14.0	0.0	0.0	
4	70.0	0.0	15.0	0.0	0.0	0.0	0.0	0.0	1.0	0.0	2.0	10.0	
5	16.0	2.0	17.0	0.0	30.0	20.0	0.0	0.0	0.0	0.0	0.0	0.0	
6	15.0	0.0	10.0	0.0	0.0	30.0	0.0	0.0	0.0	0.0	0.0	0.0	
7	0.0	0.0	0.0	0.0	0.0	15.0	0.0	0.0	0.0	0.0	0.0	0.0	
8	0.0	0.0	0.0	0.0	0.0	0.0	0.0	0.0	4.0	10.0	1.0	0.0	
9	0.0	17.0	2.0	0.0	0.0	15.0	0.0	0.0	0.0	0.0	0.0	0.0	
10	0.0	0.0	0.0	0.0	23.0	0.0	0.0	0.0	0.0	15.0	0.0	0.0	
11	0.0	0.0	0.0	8.0	95.0	15.0	22.0	0.0	5.0	0.0	0.0	0.0	
12	0.0	0.0	25.0	64.0	0.0	0.0	0.0	0.0	0.0	0.0	0.0	34.0	
13	0.0	0.0	20.0	37.0	43.0	0.0	0.0	0.0	0.0	25.0	0.0	30.0	
14	0.0	0.0	0.0	0.0	5.0	0.0	13.0	0.0	0.0	20.0	0.0	10.0	
15	0.0	0.0	2.0	0.0	0.0	0.0	0.0	7.0	0.0	0.0	27.0	0.0	
16	0.0	0.0	0.0	0.0	15.0	3.0	0.0	0.0	0.0	20.0	0.0	0.0	
17	0.0	0.0	0.0	22.0	0.0	0.0	0.0	0.0	40.0	0.0	10.0	0.0	
18	0.0	0.0	0.0	0.0	0.0	0.0	0.0	30.0	0.0	24.0	0.0	0.0	
19	0.0	0.0	16.0	0.0	0.0	0.0	0.0	0.0	0.0	38.0	0.0	0.0	
20	0.0	0.0	0.0	0.0	0.0	0.0	0.0	0.0	0.0	10.0	0.0	0.0	
21	0.0	0.0	0.0	0.0	0.0	0.0	0.0	0.0	0.0	25.0	0.0	0.0	
22	0.0	0.0	53.0	0.0	0.0	0.0	0.0	0.0	0.0	0.0	0.0	0.0	
23	0.0	0.0	25.0	0.0	0.0	0.0	0.0	4.0	0.0	0.0	0.0	0.0	
24	0.0	0.0	0.0	2.0	0.0	0.0	0.0	0.0	0.0	0.0	9.0	0.0	
25	0.0	0.0	22.0	0.0	0.0	0.0	0.0	2.0	0.0	0.0	2.0	0.0	
26	0.0	40.0	0.0	0.0	0.0	0.0	0.0	0.0	0.0	0.0	5.0	0.0	
27	6.0	0.0	16.0	0.0	3.0	0.0	0.0	0.0	0.0	0.0	0.0	0.0	
28	0.0	0.0	0.0	0.0	0.0	0.0	0.0	0.0	0.0	0.0	0.0	0.0	
29	0.0	0.0	0.0	0.0	0.0	0.0	0.0	0.0	0.0	0.0	0.0	0.0	
30	0.0	0.0	0.0	0.0	0.0	0.0	0.0	5.0	0.0	15.0	0.0	0.0	
31	45.0		0.0		0.0		0.0			0.0		0.0	
Total	152.0	78.0	236.0	133.0	229.0	118.0	35.0	48.0	50.0	216.0	62.0	84.0	Anual
Dias LI.	5	5	13	5	8	7	2	5	4	11	8	4	1441.0

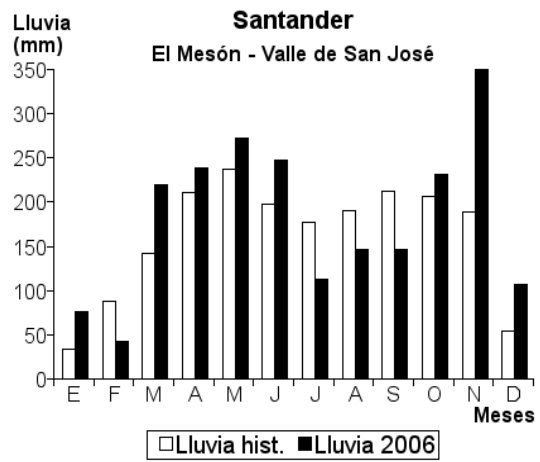
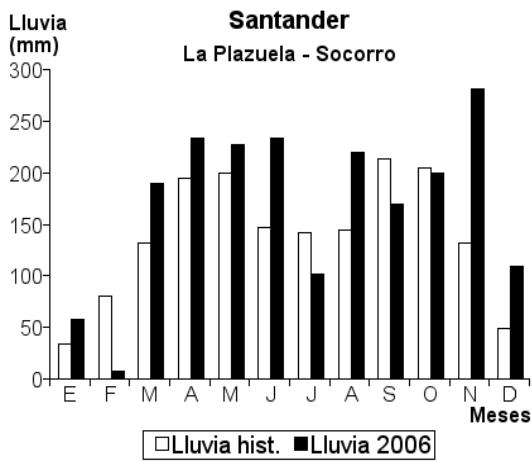
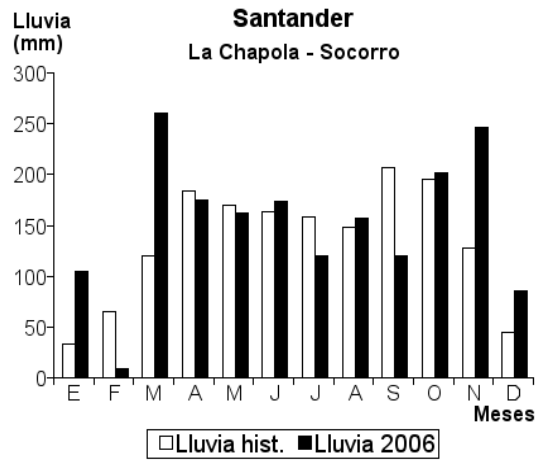
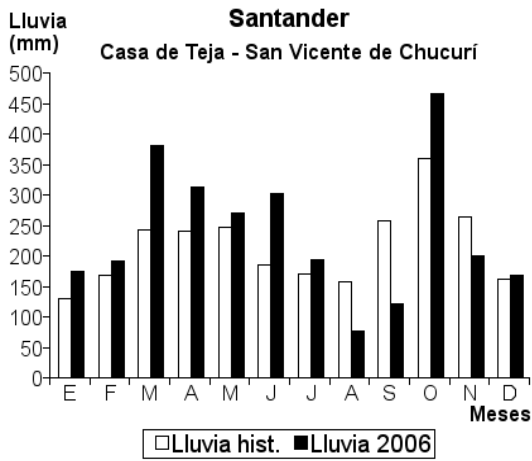


Estación: Casa de Teja		Dpto: Santander										Latitud :	6°	55'	N
Año : 2006		Mpio: San Vicente de Chucurí										Longitud:	73°	27'	W
Dia	Ene.	Feb.	Mar.	Abr.	May.	Jun.	Jul.	Ago.	Sep.	Oct.	Nov.	Dic.	Altitud: 960 m		
1	0.0	18.0	1.0	0.0	0.0	5.0	8.0	28.0	0.0	3.0	28.0	0.0			
2	42.0	22.0	2.0	34.0	12.0	27.0	5.0	8.0	2.0	0.0	0.0	0.0			
3	50.0	52.0	46.0	14.0	0.0	24.0	0.0	0.0	0.0	5.0	0.0	3.0			
4	28.0	9.0	0.0	15.0	8.0	12.0	0.0	0.0	7.0	0.0	2.0	0.0			
5	8.0	5.0	12.0	0.0	25.0	35.0	0.0	0.0	2.0	0.0	24.0	4.0			
6	5.0	0.0	51.0	0.0	9.0	51.0	0.0	0.0	0.0	0.0	0.0	8.0			
7	0.0	4.0	18.0	2.0	61.0	0.0	2.0	0.0	0.0	0.0	0.0	15.0			
8	0.0	0.0	6.0	0.0	0.0	12.0	0.0	2.0	24.0	0.0	3.0	0.0			
9	0.0	0.0	13.0	15.0	24.0	36.0	0.0	0.0	0.0	0.0	0.0	8.0			
10	0.0	0.0	0.0	0.0	6.0	5.0	22.0	0.0	0.0	8.0	0.0	5.0			
11	0.0	0.0	26.0	0.0	72.0	0.0	0.0	0.0	0.0	0.0	3.0	71.0			
12	0.0	5.0	0.0	17.0	0.0	0.0	64.0	0.0	8.0	135.0	0.0	18.0			
13	0.0	0.0	0.0	37.0	5.0	35.0	1.0	0.0	3.0	9.0	32.0	12.0			
14	5.0	0.0	0.0	0.0	0.0	0.0	13.0	2.0	10.0	28.0	15.0	0.0			
15	0.0	0.0	0.0	0.0	2.0	0.0	3.0	0.0	0.0	9.0	35.0	6.0			
16	0.0	0.0	28.0	31.0	1.0	0.0	2.0	0.0	0.0	73.0	0.0	0.0			
17	0.0	0.0	0.0	0.0	4.0	2.0	4.0	4.0	40.0	15.0	18.0	0.0			
18	0.0	0.0	16.0	4.0	3.0	4.0	6.0	1.0	17.0	35.0	0.0	3.0			
19	0.0	0.0	40.0	0.0	0.0	0.0	3.0	3.0	0.0	10.0	0.0	0.0			
20	0.0	0.0	0.0	0.0	4.0	0.0	0.0	2.0	0.0	0.0	0.0	2.0			
21	0.0	0.0	6.0	0.0	0.0	0.0	0.0	0.0	0.0	66.0	14.0	0.0			
22	0.0	0.0	17.0	0.0	3.0	2.0	8.0	0.0	0.0	3.0	0.0	0.0			
23	0.0	0.0	0.0	11.0	0.0	50.0	0.0	7.0	0.0	0.0	0.0	0.0			
24	6.0	0.0	86.0	15.0	5.0	0.0	0.0	0.0	0.0	0.0	0.0	5.0			
25	0.0	0.0	9.0	0.0	0.0	0.0	0.0	17.0	0.0	2.0	19.0	0.0			
26	12.0	70.0	0.0	0.0	6.0	0.0	35.0	0.0	0.0	0.0	0.0	0.0			
27	0.0	6.0	2.0	5.0	0.0	2.0	12.0	0.0	0.0	6.0	2.0	6.0			
28	6.0	0.0	0.0	8.0	0.0	0.0	6.0	0.0	0.0	0.0	0.0	3.0			
29	0.0	0.0	0.0	105.0	18.0	0.0	0.0	3.0	8.0	23.0	4.0	0.0			
30	12.0	0.0	0.0	0.0	0.0	0.0	0.0	0.0	0.0	20.0	0.0	0.0			
31	0.0	1.0	1.0	3.0	3.0	0.0	0.0	0.0	17.0	17.0	0.0	0.0			
Total	174.0	191.0	380.0	313.0	271.0	302.0	194.0	77.0	121.0	467.0	199.0	169.0	Anual	2858.0	
Dias LI.	10	9	18	14	19	15	16	11	10	18	13	15			

Estación: La Chapola		Dpto: Santander										Latitud :	6°	27'	N
Año : 2006		Mpio: Socorro										Longitud:	73°	12'	W
Dia	Ene.	Feb.	Mar.	Abr.	May.	Jun.	Jul.	Ago.	Sep.	Oct.	Nov.	Dic.	Altitud: 1731 m		
1	0.0	0.0	0.0	0.0	11.0	3.0	0.0	1.0	0.0	8.0	0.0	0.0			
2	0.0	0.0	0.0	0.0	3.0	2.0	2.0	0.0	0.0	1.0	0.0	0.0			
3	0.0	6.0	0.0	5.0	0.0	1.0	0.0	0.0	0.0	2.0	0.0	0.0			
4	10.0	0.0	0.0	35.0	8.0	39.0	8.0	12.0	40.0	0.0	0.0	0.0			
5	8.0	0.0	1.0	14.0	23.0	0.0	4.0	2.0	16.0	0.0	0.0	0.0			
6	10.0	0.0	20.0	0.0	8.0	2.0	0.0	29.0	0.0	8.0	0.0	0.0			
7	0.0	0.0	16.0	0.0	21.0	12.0	8.0	2.0	0.0	0.0	0.0	41.0			
8	0.0	0.0	20.0	0.0	9.0	14.0	0.0	0.0	0.0	0.0	0.0	3.0			
9	0.0	0.0	12.0	14.0	11.0	29.0	0.0	0.0	0.0	18.0	4.0	2.0			
10	0.0	0.0	0.0	5.0	1.0	5.0	5.0	0.0	0.0	16.0	0.0	0.0			
11	0.0	0.0	6.0	0.0	10.0	7.0	0.0	0.0	2.0	1.0	21.0	0.0			
12	0.0	0.0	0.0	20.0	0.0	15.0	7.0	0.0	0.0	22.0	2.0	42.0			
13	0.0	0.0	0.0	0.0	1.0	0.0	0.0	0.0	0.0	2.0	60.0	0.0			
14	0.0	0.0	0.0	0.0	1.0	0.0	6.0	1.0	1.0	4.0	6.0	0.0			
15	0.0	0.0	0.0	0.0	1.0	11.0	1.0	5.0	1.0	4.0	17.0	0.0			
16	0.0	0.0	25.0	1.0	3.0	0.0	0.0	8.0	0.0	26.0	6.0	0.0			
17	0.0	0.0	4.0	4.0	35.0	0.0	5.0	3.0	0.0	1.0	1.0	0.0			
18	0.0	0.0	0.0	1.0	0.0	2.0	16.0	11.0	28.0	0.0	48.0	0.0			
19	0.0	0.0	25.0	0.0	0.0	7.0	5.0	12.0	0.0	6.0	0.0	0.0			
20	0.0	0.0	38.0	4.0	0.0	1.0	2.0	10.0	16.0	1.0	28.0	1.0			
21	0.0	0.0	32.0	0.0	0.0	0.0	0.0	0.0	0.0	2.0	0.0	0.0			
22	7.0	0.0	3.0	0.0	0.0	0.0	1.0	0.0	0.0	0.0	0.0	0.0			
23	0.0	0.0	29.0	0.0	0.0	0.0	5.0	6.0	0.0	47.0	29.0	0.0			
24	0.0	0.0	18.0	2.0	0.0	0.0	1.0	0.0	0.0	0.0	0.0	0.0			
25	0.0	0.0	5.0	5.0	5.0	20.0	0.0	53.0	8.0	1.0	16.0	0.0			
26	0.0	3.0	1.0	47.0	1.0	0.0	0.0	0.0	0.0	1.0	0.0	0.0			
27	0.0	0.0	5.0	6.0	1.0	3.0	0.0	1.0	0.0	0.0	6.0	0.0			
28	68.0	0.0	0.0	0.0	0.0	0.0	0.0	1.0	0.0	13.0	0.0	0.0			
29	2.0	0.0	0.0	11.0	1.0	0.0	5.0	0.0	5.0	0.0	0.0	0.0			
30	0.0	0.0	0.0	1.0	0.0	0.0	39.0	0.0	3.0	18.0	0.0	0.0			
31	0.0	0.0	0.0	8.0	8.0	0.0	0.0	0.0	0.0	0.0	0.0	0.0			
Total	105.0	9.0	260.0	175.0	162.0	173.0	120.0	157.0	120.0	202.0	247.0	86.0	Anual	1816.0	
Dias LI.	6	2	17	16	20	17	17	16	10	21	14	4			

Estación: La Plazuela		Dpto: Santander											Latitud :	6°	27'	N
Año : 2006		Mpio: Socorro											Longitud:	73°	14'	W
													Altitud:	1672		
Día	Ene.	Feb.	Mar.	Abr.	May.	Jun.	Jul.	Ago.	Sep.	Oct.	Nov.	Dic.				
1	0.0	0.0	0.0	5.0	18.0	0.0	0.0	0.0	0.0	12.0	0.0	0.0				
2	0.0	3.0	0.0	0.0	20.0	0.0	0.0	0.0	0.0	0.0	0.0	0.0				
3	0.0	0.0	0.0	9.0	0.0	0.0	0.0	0.0	45.0	0.0	0.0	0.0				
4	0.0	0.0	0.0	30.0	10.0	3.0	0.0	10.0	17.0	0.0	0.0	0.0				
5	8.0	0.0	4.0	6.0	25.0	60.0	5.0	0.0	11.0	4.0	0.0	0.0				
6	9.0	0.0	32.0	0.0	20.0	4.0	2.0	75.0	8.0	0.0	0.0	3.0				
7	0.0	0.0	14.0	0.0	24.0	0.0	0.0	5.0	3.0	0.0	0.0	60.0				
8	0.0	0.0	10.0	1.0	8.0	2.0	0.0	0.0	0.0	0.0	7.0	0.0				
9	0.0	0.0	9.0	23.0	15.0	15.0	0.0	0.0	0.0	25.0	9.0	0.0				
10	0.0	0.0	4.0	15.0	5.0	11.0	7.0	0.0	0.0	15.0	0.0	0.0				
11	0.0	0.0	4.0	10.0	11.0	3.0	0.0	0.0	0.0	2.0	9.0	0.0				
12	0.0	0.0	0.0	31.0	2.0	0.0	0.0	0.0	0.0	32.0	20.0	25.0				
13	0.0	0.0	0.0	5.0	2.0	0.0	0.0	0.0	7.0	5.0	39.0	0.0				
14	0.0	0.0	0.0	3.0	0.0	10.0	8.0	2.0	3.0	5.0	15.0	0.0				
15	0.0	0.0	0.0	0.0	0.0	7.0	0.0	10.0	21.0	13.0	10.0	0.0				
16	0.0	0.0	1.0	8.0	7.0	0.0	0.0	5.0	0.0	5.0	10.0	0.0				
17	0.0	0.0	5.0	9.0	47.0	3.0	11.0	3.0	0.0	3.0	50.0	0.0				
18	0.0	0.0	0.0	3.0	0.0	17.0	14.0	25.0	11.0	0.0	19.0	8.0				
19	0.0	0.0	34.0	0.0	0.0	15.0	5.0	0.0	0.0	15.0	16.0	3.0				
20	1.0	0.0	4.0	0.0	0.0	0.0	0.0	0.0	0.0	0.0	23.0	5.0				
21	0.0	0.0	10.0	0.0	0.0	12.0	0.0	0.0	21.0	0.0	0.0	2.0				
22	1.0	0.0	3.0	0.0	0.0	8.0	3.0	0.0	0.0	7.0	0.0	0.0				
23	0.0	0.0	25.0	0.0	0.0	23.0	5.0	21.0	0.0	0.0	16.0	0.0				
24	0.0	0.0	23.0	1.0	0.0	13.0	0.0	0.0	0.0	3.0	25.0	0.0				
25	0.0	5.0	0.0	7.0	0.0	16.0	0.0	57.0	14.0	24.0	13.0	0.0				
26	0.0	0.0	2.0	14.0	0.0	0.0	0.0	0.0	0.0	0.0	0.0	3.0				
27	35.0	0.0	5.0	9.0	5.0	0.0	2.0	0.0	0.0	0.0	0.0	0.0				
28	4.0	0.0	0.0	0.0	3.0	2.0	1.0	0.0	0.0	0.0	0.0	0.0				
29	0.0	0.0	0.0	30.0	5.0	7.0	5.0	7.0	7.0	12.0	0.0	0.0				
30	0.0	0.0	0.0	14.0	0.0	3.0	34.0	0.0	1.0	18.0	0.0	0.0				
31	0.0	0.0	0.0	0.0	0.0	0.0	0.0	0.0	0.0	0.0	0.0	0.0				
Total	58.0	8.0	189.0	233.0	227.0	234.0	102.0	220.0	169.0	200.0	281.0	109.0	Anual			
Dias LI.	6	2	17	20	17	20	13	11	13	17	15	8	2030.0			

Estación: El Mesón		Dpto: Santander											Latitud :	6°	25'	N
Año : 2006		Mpio: Valle de San José											Longitud:	73°	9'	W
													Altitud:	1330		
Día	Ene.	Feb.	Mar.	Abr.	May.	Jun.	Jul.	Ago.	Sep.	Oct.	Nov.	Dic.				
1	0.0	4.0	0.0	0.0	17.0	3.0	0.0	4.0	0.0	8.0	0.0	0.0				
2	0.0	10.0	0.0	26.0	0.0	4.0	0.0	2.0	0.0	0.0	0.0	0.0				
3	5.0	25.0	0.0	13.0	0.0	2.0	0.0	1.0	0.0	5.0	0.0	0.0				
4	4.0	0.0	0.0	11.0	32.0	24.0	11.0	32.0	37.0	3.0	0.0	0.0				
5	3.0	0.0	1.0	6.0	19.0	3.0	10.0	0.0	11.0	4.0	0.0	2.0				
6	2.0	0.0	10.0	2.0	8.0	10.0	2.0	10.0	3.0	2.0	11.0	4.0				
7	1.0	0.0	12.0	2.0	6.0	32.0	6.0	1.0	2.0	0.0	0.0	6.0				
8	2.0	0.0	7.0	2.0	7.0	1.0	0.0	2.0	17.0	0.0	22.0	2.0				
9	0.0	0.0	6.0	12.0	3.0	4.0	9.0	1.0	0.0	16.0	5.0	14.0				
10	0.0	0.0	40.0	0.0	1.0	13.0	15.0	0.0	10.0	20.0	17.0	0.0				
11	0.0	0.0	14.0	1.0	40.0	22.0	0.0	1.0	7.0	22.0	6.0	2.0				
12	0.0	0.0	0.0	2.0	2.0	47.0	7.0	0.0	1.0	19.0	15.0	30.0				
13	0.0	0.0	0.0	3.0	2.0	6.0	0.0	0.0	3.0	5.0	10.0	0.0				
14	0.0	0.0	0.0	0.0	17.0	4.0	6.0	3.0	5.0	5.0	32.0	0.0				
15	0.0	0.0	1.0	0.0	6.0	3.0	2.0	7.0	0.0	20.0	16.0	0.0				
16	0.0	0.0	24.0	10.0	17.0	6.0	0.0	3.0	1.0	20.0	3.0	0.0				
17	0.0	0.0	4.0	8.0	35.0	1.0	2.0	4.0	1.0	2.0	23.0	0.0				
18	0.0	0.0	0.0	3.0	0.0	1.0	7.0	7.0	10.0	0.0	74.0	0.0				
19	0.0	0.0	8.0	4.0	1.0	10.0	12.0	3.0	2.0	1.0	3.0	14.0				
20	0.0	0.0	10.0	57.0	0.0	15.0	2.0	4.0	3.0	2.0	17.0	0.0				
21	0.0	0.0	2.0	0.0	32.0	0.0	2.0	0.0	4.0	0.0	0.0	2.0				
22	0.0	0.0	12.0	0.0	0.0	1.0	3.0	1.0	0.0	0.0	0.0	5.0				
23	0.0	0.0	27.0	4.0	0.0	0.0	6.0	6.0	0.0	55.0	5.0	0.0				
24	3.0	0.0	24.0	1.0	1.0	11.0	0.0	2.0	1.0	0.0	21.0	0.0				
25	0.0	0.0	4.0	10.0	1.0	15.0	2.0	45.0	15.0	7.0	19.0	26.0				
26	1.0	4.0	4.0	30.0	4.0	0.0	2.0	0.0	4.0	4.0	2.0	0.0				
27	30.0	0.0	4.0	16.0	4.0	9.0	0.0	1.0	1.0	10.0	40.0	0.0				
28	2.0	0.0	3.0	5.0	2.0	0.0	0.0	3.0	0.0	2.0	7.0	0.0				
29	8.0	0.0	0.0	4.0	10.0	0.0	0.0	2.0	7.0	0.0	2.0	0.0				
30	8.0	0.0	0.0	6.0	1.0	0.0	7.0	2.0	2.0	0.0	0.0	0.0				
31	7.0	0.0	2.0	0.0	5.0	0.0	0.0	0.0	0.0	0.0	0.0	0.0				
Total	76.0	43.0	219.0	238.0	273.0	247.0	113.0	147.0	147.0	232.0	350.0	107.0	Anual			
Dias LI.	13	4	21	24	25	24	19	24	22	21	21	11	2192.0			

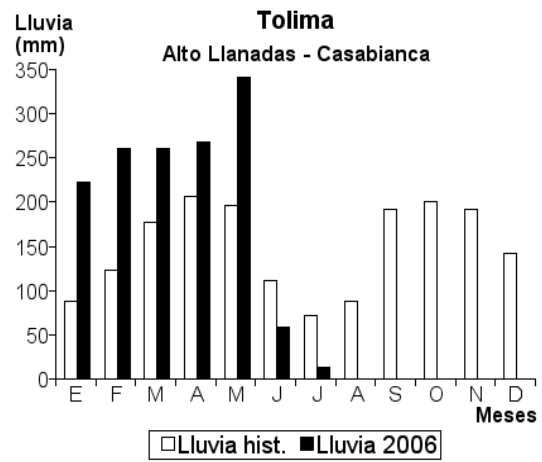
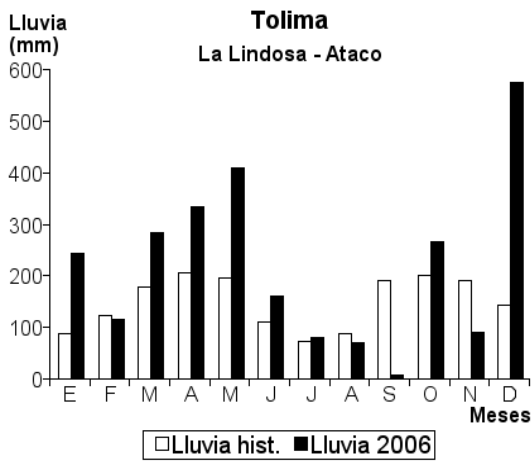
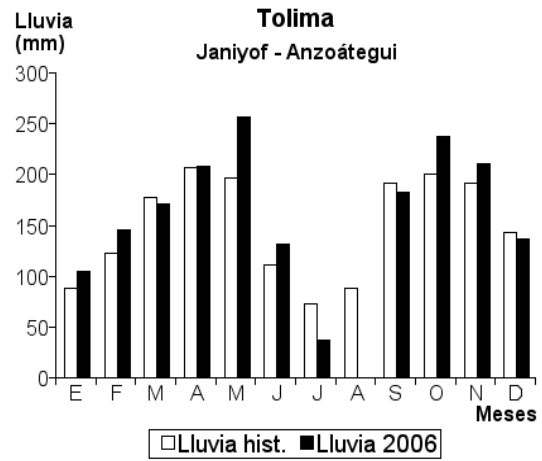
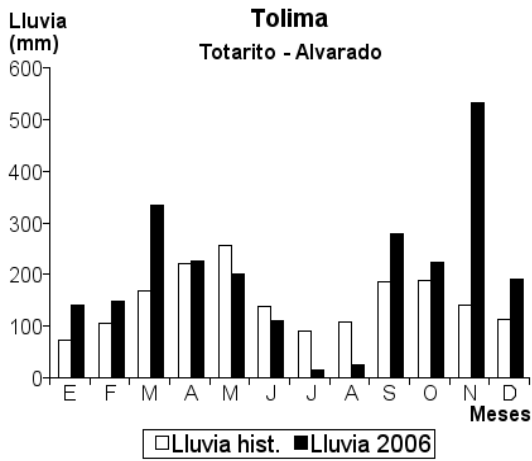


Estación: Totarito Año : 2006		Dpto: Tolima Mpio: Alvarado											Latitud : 4° Longitud: 75° Altitud: 1250	40' 1' m	N W
Día	Ene.	Feb.	Mar.	Abr.	May.	Jun.	Jul.	Ago.	Sep.	Oct.	Nov.	Dic.			
1	0.0	36.0	0.0	0.0	0.0	0.0	0.0	0.0	0.0	22.0	0.0	26.0			
2	0.0	25.0	20.0	28.0	0.0	75.0	0.0	0.0	0.0	0.0	5.0	0.0			
3	0.0	17.0	0.0	0.0	0.0	0.0	0.0	0.0	0.0	0.0	0.0	0.0			
4	0.0	0.0	0.0	32.0	0.0	0.0	0.0	0.0	0.0	0.0	0.0	0.0			
5	0.0	0.0	32.0	0.0	20.0	0.0	0.0	0.0	0.0	0.0	0.0	48.0			
6	0.0	0.0	0.0	0.0	0.0	0.0	0.0	0.0	0.0	0.0	0.0	48.0			
7	0.0	0.0	0.0	18.0	0.0	0.0	0.0	0.0	0.0	0.0	0.0	23.0			
8	0.0	0.0	0.0	0.0	0.0	0.0	0.0	0.0	0.0	0.0	35.0	0.0			
9	15.0	0.0	45.0	26.0	0.0	20.0	0.0	0.0	0.0	0.0	0.0	0.0			
10	0.0	0.0	0.0	0.0	45.0	0.0	0.0	0.0	0.0	46.0	0.0	19.0			
11	0.0	0.0	0.0	0.0	36.0	0.0	0.0	0.0	0.0	0.0	46.0	0.0			
12	0.0	0.0	26.0	0.0	0.0	0.0	0.0	0.0	110.0	34.0	0.0	0.0			
13	0.0	0.0	0.0	22.0	0.0	0.0	0.0	0.0	0.0	0.0	57.0	23.0			
14	0.0	0.0	0.0	0.0	0.0	0.0	0.0	0.0	0.0	75.0	72.0	0.0			
15	0.0	0.0	19.0	0.0	0.0	0.0	0.0	0.0	0.0	0.0	63.0	0.0			
16	0.0	0.0	8.0	0.0	0.0	0.0	0.0	0.0	52.0	8.0	0.0	0.0			
17	12.0	3.0	0.0	12.0	0.0	10.0	0.0	0.0	22.0	0.0	47.0	0.0			
18	0.0	0.0	0.0	0.0	0.0	0.0	0.0	0.0	0.0	0.0	0.0	36.0			
19	0.0	0.0	15.0	42.0	0.0	0.0	0.0	0.0	21.0	0.0	125.0	0.0			
20	0.0	15.0	0.0	0.0	0.0	0.0	0.0	0.0	0.0	0.0	0.0	0.0			
21	0.0	0.0	0.0	0.0	0.0	5.0	15.0	0.0	0.0	0.0	0.0	0.0			
22	0.0	0.0	0.0	0.0	42.0	0.0	0.0	0.0	0.0	0.0	0.0	0.0			
23	32.0	0.0	36.0	0.0	0.0	0.0	0.0	0.0	48.0	0.0	0.0	15.0			
24	0.0	0.0	46.0	28.0	0.0	0.0	0.0	0.0	0.0	0.0	0.0	0.0			
25	0.0	35.0	0.0	0.0	27.0	0.0	0.0	0.0	0.0	38.0	0.0	0.0			
26	0.0	0.0	0.0	0.0	0.0	0.0	0.0	0.0	0.0	0.0	0.0	0.0			
27	43.0	18.0	32.0	0.0	31.0	0.0	0.0	0.0	0.0	0.0	25.0	0.0			
28	0.0	0.0	0.0	17.0	0.0	0.0	0.0	0.0	0.0	0.0	0.0	0.0			
29	0.0	0.0	46.0	0.0	0.0	0.0	0.0	0.0	0.0	0.0	0.0	0.0			
30	38.0	0.0	0.0	0.0	0.0	0.0	0.0	0.0	25.0	0.0	10.0	0.0			
31	0.0	0.0	10.0	0.0	0.0	0.0	0.0	25.0	0.0	0.0	0.0	0.0			
Total	140.0	149.0	335.0	225.0	201.0	110.0	15.0	25.0	278.0	223.0	533.0	190.0	Anual	2424.0	
Dias LI.	5	7	12	9	6	4	1	1	6	6	11	7			

Estación: Janiyof Año : 2006		Dpto: Tolima Mpio: Anzoátegui											Latitud : 4° Longitud: 75° Altitud: 1720	38' 4' m	N W
Día	Ene.	Feb.	Mar.	Abr.	May.	Jun.	Jul.	Ago.	Sep.	Oct.	Nov.	Dic.			
1	0.0	5.0	0.0	0.0	10.0	0.0	0.0	0.0	0.0	0.0	0.0	0.0			
2	0.0	0.0	0.0	0.0	0.0	0.0	0.0	0.0	0.0	0.0	0.0	0.0			
3	20.0	0.0	0.0	0.0	0.0	0.0	0.0	0.0	0.0	0.0	0.0	0.0			
4	0.0	5.0	0.0	0.0	0.0	0.0	0.0	0.0	0.0	19.0	0.0	0.0			
5	0.0	0.0	0.0	0.0	26.0	0.0	0.0	0.0	0.0	0.0	0.0	0.0			
6	0.0	0.0	0.0	0.0	0.0	0.0	0.0	0.0	0.0	0.0	0.0	0.0			
7	0.0	0.0	42.0	32.0	0.0	51.0	0.0	0.0	0.0	0.0	0.0	0.0			
8	0.0	10.0	0.0	0.0	54.0	0.0	0.0	0.0	10.0	0.0	0.0	0.0			
9	22.0	0.0	0.0	0.0	0.0	0.0	0.0	0.0	0.0	2.0	0.0	0.0			
10	0.0	0.0	18.0	0.0	0.0	0.0	0.0	0.0	0.0	35.0	34.0	0.0			
11	0.0	20.0	0.0	51.0	0.0	0.0	30.0	0.0	0.0	14.0	0.0	0.0			
12	0.0	0.0	0.0	0.0	0.0	0.0	0.0	0.0	0.0	53.0	0.0	4.0			
13	0.0	0.0	0.0	0.0	20.0	0.0	0.0	0.0	0.0	0.0	0.0	0.0			
14	0.0	31.0	0.0	0.0	0.0	0.0	0.0	0.0	0.0	0.0	0.0	35.0			
15	0.0	0.0	0.0	0.0	48.0	10.0	0.0	0.0	0.0	0.0	0.0	0.0			
16	0.0	0.0	22.0	0.0	0.0	0.0	0.0	0.0	0.0	0.0	73.0	0.0			
17	0.0	0.0	0.0	0.0	0.0	70.0	0.0	0.0	0.0	0.0	0.0	17.0			
18	13.0	23.0	0.0	45.0	0.0	0.0	0.0	0.0	0.0	0.0	0.0	9.0			
19	0.0	0.0	0.0	22.0	50.0	0.0	0.0	0.0	121.0	14.0	0.0	21.0			
20	0.0	0.0	0.0	10.0	0.0	0.0	0.0	0.0	0.0	0.0	0.0	0.0			
21	0.0	0.0	0.0	18.0	0.0	0.0	0.0	0.0	0.0	0.0	0.0	0.0			
22	0.0	0.0	0.0	0.0	36.0	0.0	0.0	0.0	0.0	0.0	13.0	6.0			
23	40.0	0.0	0.0	0.0	0.0	0.0	0.0	0.0	0.0	0.0	0.0	0.0			
24	0.0	0.0	0.0	0.0	0.0	0.0	3.0	0.0	35.0	0.0	0.0	22.0			
25	0.0	14.0	0.0	0.0	0.0	0.0	4.0	0.0	0.0	0.0	0.0	0.0			
26	0.0	6.0	41.0	0.0	0.0	0.0	0.0	0.0	0.0	0.0	0.0	0.0			
27	10.0	0.0	0.0	0.0	13.0	0.0	0.0	0.0	0.0	0.0	10.0	0.0			
28	0.0	32.0	27.0	30.0	0.0	0.0	0.0	0.0	0.0	35.0	0.0	0.0			
29	0.0	0.0	0.0	0.0	0.0	0.0	0.0	0.0	0.0	0.0	81.0	0.0			
30	0.0	0.0	0.0	0.0	0.0	0.0	0.0	0.0	17.0	50.0	0.0	0.0			
31	0.0	0.0	21.0	0.0	0.0	0.0	0.0	0.0	0.0	15.0	0.0	22.0			
Total	105.0	146.0	171.0	208.0	257.0	131.0	37.0	0.0	183.0	237.0	211.0	136.0	Anual	1822.0	
Dias LI.	5	9	6	7	8	3	3	0	4	9	5	8			

Estación: La Lindosa		Dpto: Tolima										Latitud :	3°	23'	1
Año : 2006		Mpio: Ataco										Longitud:	75°	30'	2
												Altitud:	1749	m	
Dia	Ene.	Feb.	Mar.	Abr.	May.	Jun.	Jul.	Ago.	Sep.	Oct.	Nov.	Dic.			
1	0.0	10.0	0.0	0.0	0.0	0.0	0.0	0.0	0.0	0.0	0.0	20.0			
2	25.0	0.0	30.0	30.0	20.0	0.0	0.0	0.0	8.0	0.0	0.0	0.0			
3	10.0	30.0	30.0	10.0	10.0	0.0	0.0	0.0	0.0	0.0	0.0	0.0			
4	20.0	10.0	10.0	20.0	70.0	10.0	0.0	0.0	0.0	0.0	0.0	10.0			
5	15.0	5.0	20.0	50.0	50.0	20.0	0.0	0.0	0.0	0.0	0.0	20.0			
6	20.0	0.0	40.0	10.0	30.0	0.0	0.0	0.0	0.0	10.0	0.0	130.0			
7	20.0	0.0	20.0	15.0	0.0	0.0	0.0	0.0	0.0	0.0	0.0	0.0			
8	4.0	0.0	20.0	0.0	0.0	40.0	0.0	0.0	0.0	0.0	10.0	15.0			
9	20.0	0.0	20.0	0.0	0.0	0.0	0.0	0.0	0.0	0.0	0.0	20.0			
10	10.0	0.0	0.0	0.0	20.0	0.0	0.0	0.0	0.0	0.0	0.0	30.0			
11	0.0	0.0	0.0	0.0	40.0	10.0	0.0	0.0	0.0	0.0	0.0	60.0			
12	0.0	0.0	10.0	20.0	30.0	30.0	0.0	0.0	0.0	60.0	0.0	5.0			
13	0.0	0.0	25.0	40.0	10.0	0.0	0.0	0.0	0.0	0.0	30.0	10.0			
14	0.0	0.0	19.0	10.0	0.0	0.0	0.0	0.0	0.0	0.0	40.0	20.0			
15	20.0	0.0	0.0	0.0	0.0	0.0	0.0	0.0	0.0	0.0	10.0	30.0			
16	20.0	0.0	20.0	0.0	0.0	0.0	0.0	0.0	0.0	15.0	0.0	20.0			
17	20.0	5.0	10.0	0.0	30.0	0.0	0.0	0.0	0.0	110.0	0.0	10.0			
18	0.0	5.0	10.0	0.0	10.0	20.0	0.0	0.0	0.0	5.0	0.0	5.0			
19	30.0	10.0	0.0	20.0	0.0	0.0	0.0	10.0	0.0	0.0	0.0	20.0			
20	10.0	20.0	0.0	10.0	10.0	0.0	0.0	0.0	0.0	3.0	0.0	40.0			
21	0.0	10.0	0.0	30.0	30.0	0.0	0.0	0.0	0.0	2.0	0.0	50.0			
22	0.0	0.0	0.0	0.0	0.0	0.0	0.0	0.0	0.0	5.0	0.0	60.0			
23	0.0	0.0	0.0	0.0	0.0	10.0	0.0	0.0	0.0	3.0	0.0	0.0			
24	0.0	10.0	0.0	0.0	0.0	0.0	0.0	0.0	0.0	2.0	0.0	0.0			
25	0.0	0.0	0.0	0.0	40.0	20.0	0.0	0.0	0.0	0.0	0.0	0.0			
26	0.0	0.0	0.0	10.0	0.0	0.0	0.0	50.0	0.0	0.0	0.0	0.0			
27	0.0	0.0	0.0	20.0	10.0	0.0	80.0	0.0	0.0	0.0	0.0	0.0			
28	0.0	0.0	0.0	30.0	0.0	0.0	0.0	10.0	0.0	0.0	0.0	0.0			
29	0.0	0.0	0.0	0.0	0.0	0.0	0.0	0.0	0.0	50.0	0.0	0.0			
30	0.0	0.0	0.0	10.0	0.0	0.0	0.0	0.0	0.0	0.0	0.0	0.0			
31	0.0	0.0	0.0	0.0	0.0	0.0	0.0	0.0	0.0	0.0	0.0	0.0			
Total	244.0	115.0	284.0	335.0	410.0	160.0	80.0	70.0	8.0	265.0	90.0	575.0	Anual	2636.0	
Dias LI.	14	10	14	16	15	8	1	3	1	11	4	19			

Estación: Alto Llanadas		Dpto: Tolima										Latitud :	5°	6'	N	
Año : 2006		Mpio: Casabianca										Longitud:	75°	4'	W	
												Altitud:	1610	m		
Dia	Ene.	Feb.	Mar.	Abr.	May.	Jun.	Jul.	Ago.	Sep.	Oct.	Nov.	Dic.				
1	15.0	8.0	5.0	0.0	8.0	15.0	0.0									
2	18.0	0.0	3.0	4.0	7.0	0.0	0.0									
3	4.0	9.0	0.0	1.0	5.0	4.0	3.0									
4	20.0	2.0	4.0	9.0	3.0	12.0	0.0									
5	8.0	13.0	1.0	8.0	2.0	3.0	0.0									
6	6.0	4.0	0.0	5.0	9.0	0.0	1.0									
7	0.0	11.0	3.0	0.0	15.0	1.0	0.0									
8	9.0	5.0	0.0	3.0	21.0	3.0	0.0									
9	5.0	0.0	15.0	0.0	8.0	2.0	0.0									
10	4.0	3.0	30.0	15.0	6.0	7.0	0.0									
11	1.0	2.0	28.0	19.0	2.0	0.0	0.0									
12	7.0	9.0	19.0	30.0	10.0	0.0	0.0									
13	12.0	17.0	35.0	18.0	4.0	2.0	0.0									
14	3.0	22.0	0.0	0.0	9.0	1.0	2.0									
15	2.0	29.0	5.0	10.0	13.0	0.0	0.0									
16	11.0	30.0	6.0	21.0	22.0	0.0	0.0									
17	8.0	11.0	9.0	8.0	15.0	0.0	0.0									
18	4.0	6.0	12.0	4.0	8.0	3.0	0.0									
19	9.0	9.0	23.0	9.0	7.0	0.0	0.0									
20	3.0	4.0	7.0	13.0	6.0	0.0	0.0									
21	1.0	13.0	10.0	18.0	12.0	0.0	0.0									
22	5.0	2.0	8.0	7.0	8.0	6.0	0.0									
23	10.0	6.0	9.0	22.0	21.0	0.0	0.0									
24	3.0	11.0	4.0	9.0	15.0	0.0	0.0									
25	12.0	13.0	3.0	13.0	9.0	0.0	0.0									
26	15.0	4.0	5.0	8.0	10.0	0.0	5.0									
27	4.0	10.0	1.0	5.0	18.0	0.0	2.0									
28	6.0	8.0	6.0	3.0	25.0	0.0	0.0									
29	2.0	0.0	2.0	2.0	29.0	0.0	0.0									
30	5.0	0.0	5.0	4.0	14.0	0.0	0.0									
31	10.0	0.0	3.0	0.0	0.0	0.0	0.0									
Total	222.0	261.0	261.0	268.0	341.0	59.0	13.0						Anual			
Dias LI.	30	26	27	26	30	12	5									



Estación: Poco a Poco
Año : 2006

Dpto: Tolima
Mpio: Chaparral

Latitud : 3° 47' N
Longitud: 75° 33' W
Altitud: 1340 m

Día	Ene.	Feb.	Mar.	Abr.	May.	Jun.	Jul.	Ago.	Sep.	Oct.	Nov.	Dic.	
1	0.0	2.0				0.0	0.0	0.0	0.0	0.0	5.0		
2	9.0	8.0				0.0	0.0	0.0	4.0	0.0	13.0		
3	0.0	0.0				0.0	0.0	0.0	0.0	0.5	4.0		
4	6.0	8.0				0.0	0.0	0.0	0.0	0.0	0.0		
5	11.0	18.0				19.0	0.0	0.0	2.0	0.0	8.0		
6	4.0	0.0				2.0	0.0	0.0	0.0	0.0	0.0		
7	63.0	0.0				5.0	0.0	0.0	0.0	0.0	17.0		
8	19.0	3.0				11.0	0.0	0.0	0.0	0.0	0.0		
9	0.0	0.0				0.0	0.0	1.0	0.0	2.0	49.0		
10	1.0	0.0				0.0	2.0	2.0	0.0	13.0	12.0		
11	0.0	0.0				0.0	0.0	0.0	0.0	0.0	0.0		
12	0.0	5.0				0.0	0.0	0.0	43.0	61.0	3.0		
13	0.0	0.0				0.0	10.0	0.0	0.0	0.0	11.0		
14	4.0	0.0				45.0	0.0	0.5	0.0	13.0	20.0		
15	0.0	4.0				1.0	0.0	0.0	0.0	0.0	19.0		
16	0.0	0.0				0.0	0.0	1.0	2.0	1.0	49.0		
17	2.0	1.0				0.0	0.0	0.0	1.0	3.0	3.0		
18	0.0	10.0				8.0	0.0	0.0	0.0	8.0	1.0		
19	0.0	4.0				0.0	0.0	0.0	0.0	0.0	14.0		
20	0.0	0.0				0.0	0.0	0.0	0.0	0.0	2.0		
21	0.0	0.0				0.0	0.0	0.0	33.0	3.0	1.0		
22	0.0	0.0				0.0	0.0	0.0	0.0	0.0	2.0		
23	0.0	0.0				0.0	0.0	0.0	0.0	0.0	6.0		
24	0.0	18.0				0.0	10.0	0.0	0.0	0.0	3.0		
25	0.0	3.0				0.0	1.0	0.0	1.0	2.0	0.0		
26	0.0	0.0				27.0	30.0	0.0	0.0	0.0	5.0		
27	1.0	4.0				0.0	0.0	5.0	0.0	8.0	1.0		
28	4.0	9.0				0.0	0.0	0.0	0.0	3.0	0.0		
29	0.0					5.0	0.0	0.0	0.0	19.0	2.0		
30	4.0					0.0	0.0	0.0	0.0	0.0	0.0		
31	0.0					0.0	0.0	0.0		18.0			
Total	128.0	97.0				123.0	53.0	9.5	86.0	154.5	250.0		Anual
Dias LI.	12	14				9	5	5	7	14	23		

Estación: Planes
Año : 2006

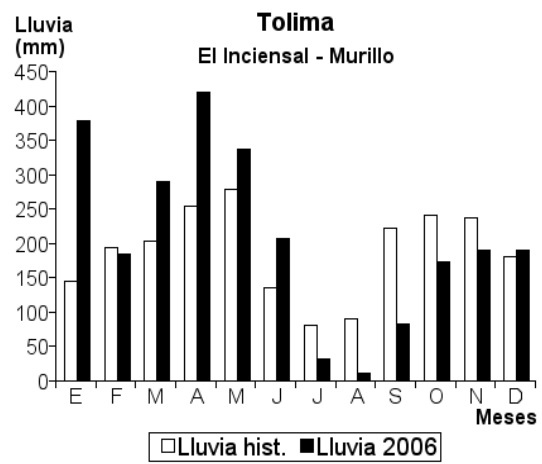
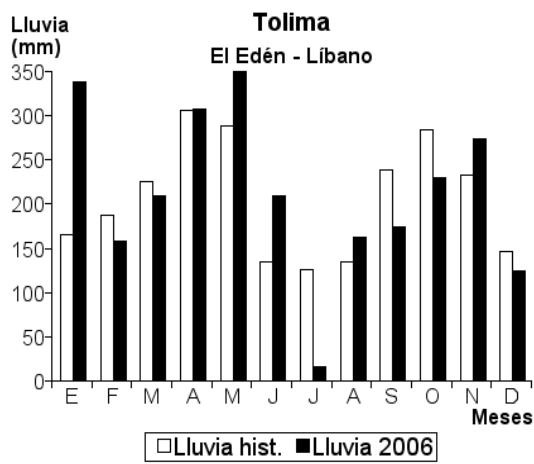
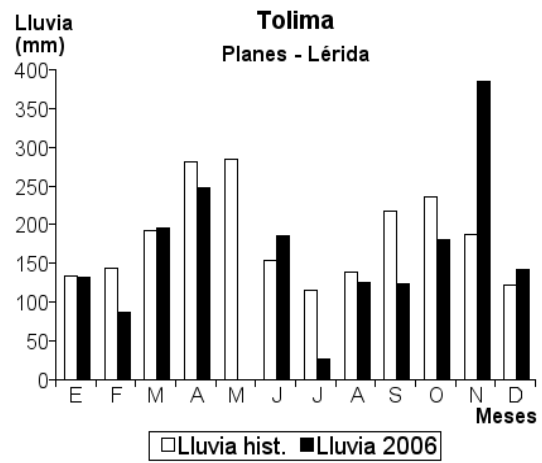
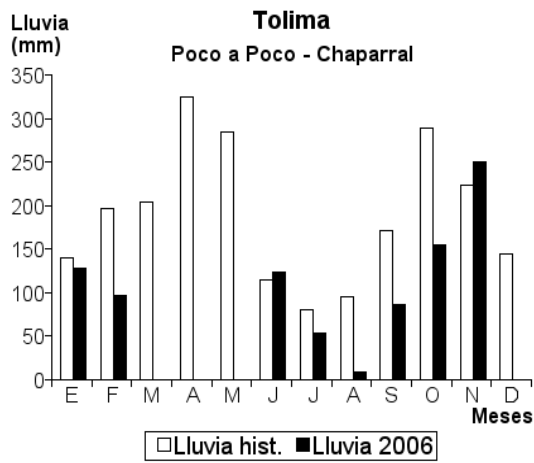
Dpto: Tolima
Mpio: Lérica

Latitud : 4° 50' N
Longitud: 75° 0' W
Altitud: 1223 m

Día	Ene.	Feb.	Mar.	Abr.	May.	Jun.	Jul.	Ago.	Sep.	Oct.	Nov.	Dic.	
1	0.0	17.0	0.0	0.0		14.0	0.0	0.0	0.0	31.0	1.0	0.0	
2	0.0	4.0	4.0	6.0		28.0	0.0	0.0	0.0	0.0	9.0	0.0	
3	0.0	3.0	0.0	34.0		29.0	0.0	0.0	14.0	7.0	4.0	0.0	
4	2.0	0.0	12.0	0.0		29.0	0.0	0.0	0.0	0.0	43.0	4.0	
5	0.0	0.0	1.0	10.0		21.0	0.0	0.0	7.0	3.0	0.0	0.0	
6	0.0	0.0	16.0	6.0		0.0	0.0	0.0	0.0	0.0	3.0	0.0	
7	3.0	0.0	39.0	0.0		3.0	0.0	0.0	0.0	0.0	0.0	45.0	
8	0.0	0.0	0.0	0.0		5.0	0.0	0.0	0.0	0.0	6.0	11.0	
9	9.0	0.0	14.0	0.0		0.0	0.0	0.0	0.0	3.0	4.0	0.0	
10	0.0	0.0	11.0	0.0		10.0	0.0	0.0	0.0	20.0	0.0	0.0	
11	0.0	0.0	0.0	0.0		0.0	0.0	0.0	0.0	1.0	5.0	0.0	
12	34.0	0.0	24.0	22.0		0.0	0.0	0.0	6.0	13.0	0.0	0.0	
13	0.0	0.0	0.0	0.0		0.0	0.0	0.0	0.0	14.0	0.0	0.0	
14	0.0	0.0	0.0	44.0		0.0	0.0	0.0	0.0	31.0	85.0	2.0	
15	0.0	0.0	0.0	1.0		47.0	0.0	14.0	0.0	20.0	25.0	0.0	
16	11.0	0.0	49.0	0.0		0.0	0.0	0.0	21.0	7.0	0.0	0.0	
17	31.0	23.0	2.0	0.0		0.0	0.0	0.0	29.0	2.0	0.0	15.0	
18	0.0	0.0	0.0	50.0		0.0	0.0	0.0	0.0	4.0	55.0	3.0	
19	0.0	0.0	0.0	0.0		0.0	0.0	0.0	21.0	16.0	25.0	44.0	
20	0.0	20.0	2.0	0.0		0.0	0.0	0.0	0.0	0.0	5.0	0.0	
21	0.0	0.0	0.0	0.0		0.0	0.0	0.0	0.0	0.0	0.0	0.0	
22	0.0	0.0	3.0	0.0		0.0	0.0	0.0	0.0	0.0	0.0	0.0	
23	0.0	0.0	12.0	0.0		0.0	0.0	14.0	26.0	0.0	6.0	0.0	
24	0.0	0.0	6.0	5.0		0.0	0.0	0.0	0.0	0.0	0.0	0.0	
25	0.0	16.0	0.0	17.0		0.0	0.0	0.0	0.0	0.0	105.0	0.0	
26	2.0	4.0	0.0	7.0		0.0	27.0	12.0	0.0	0.0	0.0	19.0	
27	30.0	0.0	0.0	39.0		0.0	0.0	0.0	0.0	0.0	0.0	0.0	
28	0.0	0.0	0.0	0.0		0.0	0.0	0.0	0.0	0.0	4.0	0.0	
29	0.0		0.0	6.0		0.0	0.0	0.0	0.0	2.0	0.0	0.0	
30	6.0		0.0	0.0		0.0	0.0	0.0	0.0	7.0	0.0	0.0	
31	5.0		0.0			0.0	0.0	85.0		0.0		0.0	
Total	133.0	87.0	195.0	247.0		186.0	27.0	125.0	124.0	181.0	385.0	143.0	Anual
Dias LI.	10	7	14	13		9	1	4	7	16	16	8	

Estación: El Edén		Dpto: Tolima											Latitud :	4°	58'	N
Año : 2006		Mpio: Libano											Longitud:	75°	1'	W
Dia	Ene.	Feb.	Mar.	Abr.	May.	Jun.	Jul.	Ago.	Sep.	Oct.	Nov.	Dic.	Altitud:	1350		
1	0.0	19.0	0.0	24.0	0.0	26.0	0.0	0.0	3.0	32.0	6.0	0.0				
2	0.0	57.0	17.0	0.0	0.0	66.0	0.0	0.0	1.0	24.0	0.0	0.0				
3	9.0	0.0	0.0	3.0	3.0	10.0	0.0	0.0	0.0	0.0	0.0	0.0				
4	3.0	11.0	10.0	27.0	41.0	48.0	0.0	0.0	0.0	0.0	27.0	11.0				
5	9.0	0.0	1.0	0.0	23.0	12.0	0.0	0.0	0.0	0.0	0.0	1.0				
6	15.0	0.0	9.0	3.0	27.0	0.0	0.0	0.0	3.0	0.0	2.0	14.0				
7	0.0	0.0	0.0	1.0	27.0	3.0	0.0	0.0	0.0	1.0	68.0	0.0				
8	0.0	0.0	22.0	0.0	47.0	0.0	0.0	0.0	0.0	1.0	0.0	10.0				
9	4.0	0.0	0.0	11.0	37.0	12.0	0.0	0.0	0.0	10.0	8.0	0.0				
10	0.0	0.0	31.0	0.0	0.0	1.0	0.0	0.0	2.0	6.0	10.0	0.0				
11	0.0	2.0	2.0	0.0	2.0	0.0	0.0	0.0	0.0	1.0	7.0	8.0				
12	153.0	0.0	52.0	20.0	0.0	0.0	0.0	0.0	41.0	20.0	0.0	0.0				
13	0.0	0.0	0.0	51.0	0.0	0.0	0.0	0.0	1.0	17.0	2.0	0.0				
14	32.0	0.0	10.0	2.0	0.0	0.0	4.0	20.0	0.0	37.0	81.0	6.0				
15	0.0	0.0	0.0	0.0	0.0	32.0	0.0	0.0	0.0	1.0	13.0	20.0				
16	0.0	0.0	9.0	2.0	17.0	0.0	0.0	0.0	27.0	7.0	0.0	7.0				
17	59.0	0.0	1.0	1.0	1.0	0.0	0.0	7.0	22.0	0.0	8.0	0.0				
18	0.0	13.0	0.0	17.0	24.0	0.0	0.0	0.0	0.0	30.0	0.0	5.0				
19	0.0	0.0	0.0	0.0	0.0	0.0	0.0	0.0	0.0	10.0	26.0	30.0				
20	0.0	0.0	1.0	0.0	0.0	0.0	0.0	0.0	0.0	0.0	8.0	0.0				
21	0.0	4.0	2.0	0.0	0.0	0.0	10.0	0.0	0.0	2.0	7.0	0.0				
22	0.0	0.0	5.0	0.0	0.0	0.0	0.0	0.0	0.0	0.0	0.0	0.0				
23	0.0	0.0	13.0	0.0	19.0	0.0	0.0	23.0	0.0	0.0	0.0	0.0				
24	0.0	15.0	6.0	6.0	0.0	0.0	0.0	0.0	0.0	0.0	0.0	0.0				
25	0.0	13.0	0.0	54.0	55.0	0.0	0.0	11.0	75.0	0.0	0.0	0.0				
26	6.0	21.0	0.0	31.0	0.0	0.0	1.0	12.0	0.0	0.0	0.0	3.0				
27	0.0	0.0	0.0	34.0	0.0	0.0	1.0	0.0	0.0	8.0	1.0	8.0				
28	27.0	3.0	0.0	0.0	1.0	0.0	0.0	0.0	0.0	3.0	0.0	1.0				
29	0.0		7.0	20.0	26.0	0.0	0.0	0.0	0.0	0.0	0.0	0.0				
30	21.0		11.0	0.0	0.0	0.0	0.0	0.0	0.0	17.0	0.0	0.0				
31	0.0		0.0		0.0		0.0	90.0		3.0		0.0				
Total	338.0	158.0	209.0	307.0	350.0	210.0	16.0	163.0	175.0	230.0	274.0	124.0	2554.0	Anual		
Dias LI.	11	10	18	17	15	9	4	6	9	19	15	13				

Estación: El Inciensial		Dpto: Tolima											Latitud :	4°	53'	N
Año : 2006		Mpio: Murillo											Longitud:	75°	8'	W
Dia	Ene.	Feb.	Mar.	Abr.	May.	Jun.	Jul.	Ago.	Sep.	Oct.	Nov.	Dic.	Altitud:	2400		
1	14.3	16.4	0.0	0.0	0.0	18.5	0.0	0.0	0.0	0.0	9.6	0.0				
2	7.2	0.0	0.0	13.4	22.4	4.2	0.0	0.0	6.4	0.0	0.0	0.0				
3	11.4	9.6	9.6	0.0	54.6	51.4	0.0	0.0	0.0	0.0	13.6	0.0				
4	28.0	10.2	15.4	14.2	6.5	24.0	0.0	0.0	0.0	0.0	0.0	13.6				
5	120.0	18.6	27.2	30.4	7.2	8.6	0.0	0.0	0.0	0.0	12.1	15.4				
6	10.2	6.6	0.0	0.0	30.2	5.2	0.0	0.0	0.0	0.0	16.4	0.0				
7	0.0	6.4	40.0	26.8	21.6	0.0	0.0	0.0	0.0	0.0	0.0	72.0				
8	0.0	15.2	21.4	9.6	11.4	13.2	0.0	0.0	0.0	0.0	32.3	0.0				
9	0.0	0.0	0.0	15.2	10.0	20.4	0.0	0.0	0.0	7.6	0.0	0.0				
10	10.6	0.0	0.0	18.0	15.6	15.6	0.0	0.0	1.0	12.6	4.6	0.0				
11	15.4	0.0	0.0	15.2	10.4	0.0	0.0	0.0	15.2	0.0	12.2	0.0				
12	12.0	8.6	18.2	50.0	0.0	12.6	0.0	0.0	0.0	0.0	9.6	12.0				
13	15.0	0.0	12.6	61.2	0.0	0.0	0.0	0.0	0.0	15.0	10.2	36.5				
14	13.2	0.0	9.6	0.0	15.6	33.6	0.0	0.0	0.0	0.0	2.6	0.0				
15	10.2	0.0	0.0	12.4	0.0	0.0	0.0	0.0	0.0	24.0	20.5	0.0				
16	14.4	0.0	10.3	15.6	26.7	0.0	0.0	6.2	24.4	20.3	5.2	0.0				
17	0.0	0.0	12.6	10.3	0.0	0.0	0.0	0.0	0.0	0.0	15.2	0.0				
18	0.0	0.0	16.2	19.6	0.0	0.0	0.0	0.0	0.0	12.3	10.0	9.2				
19	0.0	15.6	0.0	0.0	22.6	0.0	0.0	3.4	0.0	0.0	11.0	0.0				
20	0.0	50.2	10.4	0.0	0.0	0.0	0.0	0.0	11.6	0.0	0.0	0.0				
21	0.0	0.0	12.0	10.5	10.4	0.0	0.0	0.0	0.0	10.4	10.2	10.0				
22	0.0	0.0	50.6	0.0	0.0	0.0	0.0	0.0	0.0	0.0	8.6	0.0				
23	0.0	0.0	0.0	9.6	12.6	0.0	0.0	0.0	0.0	12.3	0.0	0.0				
24	0.0	0.0	5.6	30.2	0.0	0.0	0.0	0.0	15.3	0.0	0.0	0.0				
25	0.0	12.4	8.2	19.6	0.0	0.0	15.0	0.0	0.0	4.3	2.2	13.0				
26	0.0	15.2	0.0	0.0	0.0	0.0	0.0	0.0	0.0	0.0	0.0	9.0				
27	35.4	0.0	0.0	0.0	16.4	0.0	17.0	0.0	0.0	15.3	0.0	0.0				
28	26.2	0.0	0.0	12.6	12.6	0.0	0.0	0.0	0.0	0.0	0.0	0.0				
29	10.0		0.0	10.4	10.0	0.0	0.0	0.0	0.0	7.6	0.0	0.0				
30	0.0		0.0	15.2	11.5	0.0	0.0	0.0	8.5	8.6	0.0	0.0				
31	25.4		10.0		9.2		0.0	2.0		8.5		0.0				
Total	378.9	185.0	289.9	420.0	337.5	207.3	32.0	11.6	82.4	174.0	190.9	190.7	2500.2	Anual		
Dias LI.	17	12	17	21	20	11	2	3	7	14	17	9				

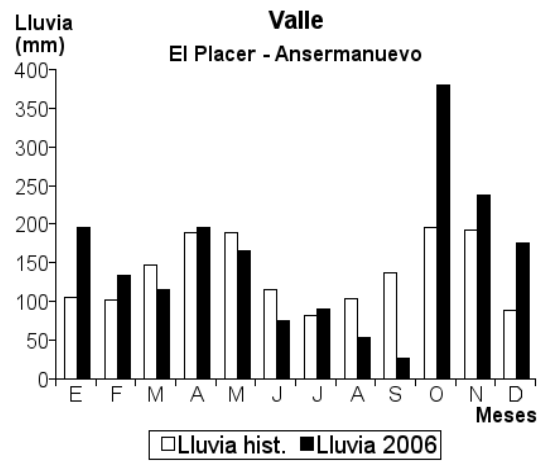
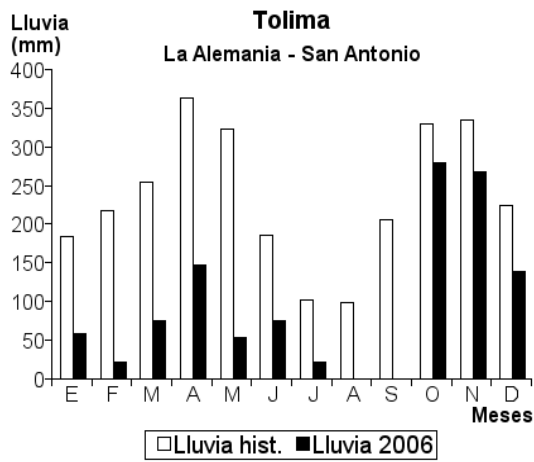
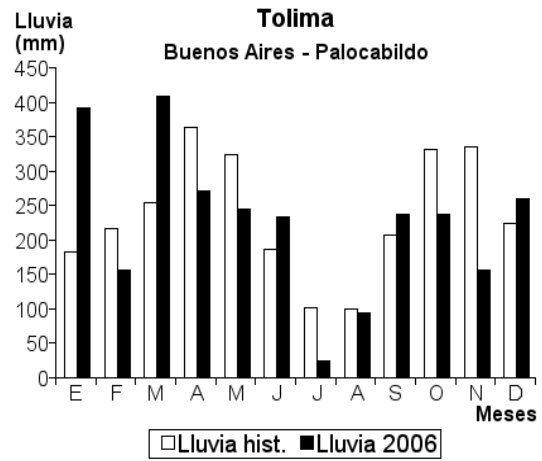
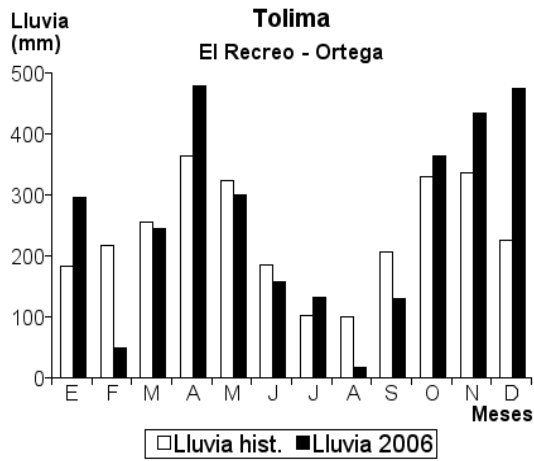


Estación: El Recreo Año : 2006		Dpto: Tolima Mpio: Ortega											Latitud : 4° Longitud: 75° Altitud: 1504	3' 18' m	N W
Día	Ene.	Feb.	Mar.	Abr.	May.	Jun.	Jul.	Ago.	Sep.	Oct.	Nov.	Dic.	Anual		
1	0.0	0.0	0.0	136.0	0.0	0.0	0.0	0.0	0.0	30.0	39.0	0.0			
2	0.0	0.0	0.0	10.0	0.0	0.0	0.0	0.0	26.0	0.0	28.0	0.0			
3	0.0	8.0	0.0	16.0	0.0	47.0	0.0	0.0	0.0	0.0	16.0	0.0			
4	25.0	15.0	10.0	13.0	54.0	0.0	0.0	0.0	16.0	0.0	21.0	0.0			
5	20.0	0.0	0.0	0.0	0.0	49.0	0.0	0.0	0.0	0.0	20.0	49.0			
6	0.0	0.0	28.0	43.0	30.0	0.0	0.0	0.0	0.0	0.0	7.0	0.0			
7	42.0	12.0	32.0	0.0	0.0	38.0	0.0	0.0	0.0	0.0	35.0	34.0			
8	40.0	0.0	0.0	0.0	0.0	0.0	0.0	0.0	0.0	0.0	0.0	58.0			
9	25.0	0.0	0.0	0.0	72.0	0.0	0.0	0.0	0.0	0.0	0.0	0.0			
10	0.0	0.0	10.0	0.0	0.0	24.0	0.0	0.0	11.0	0.0	0.0	0.0			
11	0.0	0.0	0.0	21.0	0.0	0.0	0.0	0.0	0.0	18.0	22.0	26.0			
12	0.0	0.0	0.0	31.0	0.0	0.0	0.0	0.0	15.0	0.0	0.0	0.0			
13	0.0	0.0	15.0	20.0	32.0	0.0	0.0	0.0	0.0	0.0	0.0	58.0			
14	33.0	0.0	0.0	70.0	0.0	0.0	45.0	0.0	0.0	0.0	33.0	73.0			
15	46.0	0.0	11.0	32.0	0.0	0.0	0.0	0.0	0.0	0.0	30.0	0.0			
16	0.0	0.0	28.0	0.0	0.0	0.0	0.0	0.0	29.0	0.0	0.0	0.0			
17	0.0	0.0	0.0	0.0	28.0	0.0	0.0	0.0	0.0	0.0	26.0	0.0			
18	0.0	15.0	20.0	18.0	0.0	0.0	0.0	0.0	0.0	0.0	7.0	0.0			
19	0.0	0.0	0.0	29.0	0.0	0.0	0.0	0.0	0.0	0.0	0.0	78.0			
20	0.0	0.0	0.0	0.0	0.0	0.0	0.0	0.0	0.0	0.0	0.0	56.0			
21	0.0	0.0	15.0	0.0	28.0	0.0	0.0	0.0	61.0	86.0	41.0	0.0			
22	0.0	0.0	23.0	0.0	0.0	0.0	0.0	0.0	45.0	0.0	0.0	0.0			
23	0.0	0.0	31.0	0.0	0.0	0.0	29.0	0.0	0.0	0.0	0.0	0.0			
24	0.0	0.0	13.0	0.0	0.0	0.0	0.0	0.0	0.0	0.0	30.0	0.0			
25	0.0	0.0	0.0	15.0	25.0	0.0	0.0	0.0	0.0	0.0	23.0	43.0			
26	0.0	0.0	0.0	24.0	0.0	0.0	28.0	8.0	0.0	30.0	55.0	0.0			
27	0.0	0.0	0.0	0.0	0.0	0.0	30.0	10.0	0.0	12.0	0.0	0.0			
28	28.0	0.0	0.0	0.0	31.0	0.0	0.0	0.0	0.0	7.0	0.0	0.0			
29	20.0	0.0	0.0	0.0	0.0	0.0	0.0	0.0	0.0	83.0	0.0	0.0			
30	17.0	0.0	8.0	0.0	0.0	0.0	0.0	0.0	0.0	0.0	0.0	0.0			
31	0.0	0.0	0.0	0.0	0.0	0.0	0.0	0.0	23.0	0.0	0.0	0.0			
Total	296.0	50.0	244.0	478.0	300.0	158.0	132.0	18.0	129.0	363.0	433.0	475.0	Anual		
Dias LI.	10	4	13	14	8	4	4	2	5	10	16	9	3076.0		

Estación: Buenos Aires Año : 2006		Dpto: Tolima Mpio: Palocabildo											Latitud : 5° Longitud: 75° Altitud: 1410	8' 1' m	N W
Día	Ene.	Feb.	Mar.	Abr.	May.	Jun.	Jul.	Ago.	Sep.	Oct.	Nov.	Dic.	Anual		
1	0.0	63.0	0.0	11.0	0.0	40.0	0.0	0.0	11.0	17.0	5.0	0.0			
2	9.0	11.0	33.0	0.0	0.0	65.0	0.0	0.0	0.0	0.0	6.0	0.0			
3	25.0	12.0	0.0	21.0	8.0	0.0	0.0	0.0	5.0	8.0	0.0	0.0			
4	2.0	2.0	4.0	15.0	0.0	25.0	0.0	0.0	0.0	0.0	0.0	47.0			
5	3.0	15.0	0.0	2.0	47.0	10.0	0.0	0.0	0.0	0.0	0.0	0.0			
6	94.0	5.0	78.0	14.0	9.0	0.0	0.0	0.0	0.0	0.0	0.0	0.0			
7	0.0	0.0	0.0	0.0	51.0	39.0	0.0	0.0	0.0	0.0	10.0	20.0			
8	2.0	0.0	19.0	0.0	38.0	0.0	0.0	0.0	3.0	0.0	0.0	34.0			
9	4.0	0.0	6.0	9.0	33.0	0.0	0.0	0.0	0.0	15.0	0.0	0.0			
10	0.0	0.0	0.0	2.0	0.0	20.0	0.0	0.0	0.0	30.0	5.0	0.0			
11	0.0	12.0	7.0	0.0	5.0	0.0	0.0	0.0	0.0	5.0	26.0	6.0			
12	94.0	0.0	28.0	47.0	0.0	8.0	0.0	0.0	100.0	24.0	0.0	5.0			
13	0.0	1.0	2.0	5.0	0.0	0.0	0.0	0.0	4.0	0.0	5.0	0.0			
14	36.0	0.0	15.0	4.0	0.0	0.0	0.0	20.0	0.0	34.0	25.0	11.0			
15	0.0	0.0	0.0	0.0	0.0	26.0	0.0	0.0	0.0	0.0	0.0	0.0			
16	1.0	0.0	20.0	0.0	0.0	0.0	0.0	0.0	57.0	10.0	5.0	50.0			
17	30.0	0.0	0.0	10.0	5.0	0.0	0.0	0.0	0.0	0.0	0.0	41.0			
18	2.0	6.0	0.0	8.0	15.0	0.0	0.0	0.0	7.0	0.0	0.0	0.0			
19	0.0	0.0	10.0	0.0	0.0	0.0	0.0	0.0	8.0	47.0	15.0	5.0			
20	0.0	0.0	0.0	0.0	0.0	0.0	0.0	0.0	0.0	0.0	5.0	0.0			
21	0.0	0.0	5.0	0.0	0.0	0.0	0.0	0.0	0.0	10.0	0.0	0.0			
22	0.0	0.0	21.0	0.0	0.0	0.0	10.0	0.0	0.0	0.0	0.0	28.0			
23	0.0	0.0	89.0	0.0	11.0	0.0	0.0	10.0	18.0	0.0	0.0	0.0			
24	0.0	3.0	9.0	0.0	0.0	0.0	0.0	17.0	0.0	0.0	3.0	0.0			
25	0.0	0.0	0.0	32.0	21.0	0.0	0.0	9.0	20.0	0.0	0.0	12.0			
26	6.0	25.0	0.0	32.0	0.0	0.0	15.0	2.0	0.0	0.0	2.0	0.0			
27	5.0	0.0	0.0	54.0	0.0	0.0	0.0	0.0	0.0	11.0	0.0	0.0			
28	22.0	2.0	0.0	0.0	0.0	0.0	0.0	0.0	4.0	0.0	0.0	0.0			
29	0.0	0.0	47.0	5.0	0.0	0.0	0.0	0.0	0.0	0.0	20.0	0.0			
30	42.0	0.0	15.0	0.0	1.0	0.0	0.0	0.0	0.0	17.0	24.0	0.0			
31	15.0	0.0	0.0	0.0	0.0	0.0	0.0	36.0	0.0	9.0	0.0	0.0			
Total	392.0	157.0	408.0	271.0	244.0	233.0	25.0	94.0	237.0	237.0	156.0	259.0	Anual		
Dias LI.	17	12	17	16	12	8	2	6	11	13	14	11	2713.0		

Estación: La Alemania		Dpto: Tolima											Latitud :	3°	55'	N
Año : 2006		Mpio: San Antonio											Longitud:	75°	27'	W
Dia	Ene.	Feb.	Mar.	Abr.	May.	Jun.	Jul.	Ago.	Sep.	Oct.	Nov.	Dic.	Altitud:	1718	m	
1	0.0	6.0	0.0	3.0	0.0	3.0	0.0	0.0		8.0	8.0	9.0				
2	1.0	2.0	0.0	2.0	0.0	4.0	0.0	0.0		15.0	15.0	6.0				
3	1.0	4.0	0.0	1.0	1.0	0.0	0.0	0.0		14.0	13.0	7.0				
4	9.0	1.0	0.0	9.0	0.0	9.0	0.0	0.0		17.0	17.0	12.0				
5	3.0	2.0	0.0	4.0	3.0	10.0	0.0	0.0		9.0	9.0	11.0				
6	3.0	2.0	2.0	4.0	4.0	8.0	0.0	0.0		5.0	8.0	6.0				
7	8.0	0.0	4.0	3.0	0.0	6.0	3.0	2.0		9.0	12.0	4.0				
8	3.0	1.0	2.0	5.0	0.0	5.0	0.0	0.0		5.0	15.0	5.0				
9	6.0	0.0	4.0	11.0	6.0	10.0	0.0	0.0		10.0	11.0	10.0				
10	2.0	0.0	2.0	10.0	1.0	10.0	0.0	0.0		11.0	10.0	9.0				
11	4.0	0.0	0.0	3.0	4.0	11.0	0.0	0.0		9.0	13.0	7.0				
12	0.0	0.0	3.0	10.0	0.0	0.0	0.0	0.0		10.0	10.0	10.0				
13	0.0	0.0	0.0	11.0	0.0	0.0	0.0	0.0		8.0	8.0	9.0				
14	0.0	0.0	11.0	7.0	2.0	0.0	0.0	0.0		2.0	2.0	5.0				
15	1.0	0.0	3.0	6.0	1.0	0.0	2.0	0.0		10.0	10.0	6.0				
16	2.0	0.0	2.0	0.0	0.0	0.0	0.0	0.0		20.0	20.0	8.0				
17	3.0	0.0	0.0	0.0	0.0	0.0	0.0	0.0		6.0	0.0	6.0				
18	4.0	0.0	11.0	8.0	0.0	0.0	0.0	4.0		7.0	2.0	4.0				
19	0.0	0.0	3.0	6.0	0.0	0.0	0.0	0.0		5.0	3.0	2.0				
20	0.0	0.0	0.0	4.0	4.0	0.0	0.0	0.0		8.0	2.0	0.0				
21	0.0	0.0	4.0	0.0	3.0	0.0	1.0	0.0		4.0	8.0	0.0				
22	0.0	0.0	3.0	4.0	0.0	0.0	0.0	0.0		8.0	9.0	0.0				
23	1.0	0.0	2.0	0.0	0.0	0.0	6.0	0.0		9.0	4.0	0.0				
24	0.0	0.0	4.0	5.0	9.0	0.0	0.0			12.0	10.0	0.0				
25	0.0	1.0	7.0	2.0	4.0	0.0	0.0			6.0	20.0	0.0				
26	0.0	1.0	0.0	8.0	0.0	0.0	0.0			5.0	2.0	0.0				
27	0.0	0.0	0.0	4.0	7.0	0.0	2.0			8.0	8.0	0.0				
28	4.0	2.0	3.0	3.0	3.0	0.0	8.0			9.0	2.0	0.0				
29	1.0		4.0	9.0	0.0	0.0	0.0			10.0	4.0	0.0				
30	2.0		1.0	5.0	2.0	0.0	0.0			11.0	12.0	0.0				
31	1.0		0.0		0.0		0.0			9.0		3.0				
Total	59.0	22.0	75.0	147.0	54.0	76.0	22.0			279.0	267.0	139.0				Anual
Dias LI.	19	10	19	26	15	10	6			31	29	20				

Estación: El Placer		Dpto: Valle											Latitud :	4°	47'	N
Año : 2006		Mpio: Ansermanuevo											Longitud:	76°	4'	W
Dia	Ene.	Feb.	Mar.	Abr.	May.	Jun.	Jul.	Ago.	Sep.	Oct.	Nov.	Dic.	Altitud:	1744	m	
1	0.0	0.0	0.0	0.0	62.0	0.0	0.0	0.0	0.0	0.0	0.0	0.0				
2	0.0	0.0	0.0	0.0	0.0	0.0	0.0	0.0	0.0	0.0	0.0	10.0				
3	13.0	0.0	0.0	12.0	0.0	0.0	0.0	0.0	0.0	45.0	0.0	15.0				
4	0.0	0.0	0.0	14.0	0.0	30.0	0.0	22.0	0.0	0.0	0.0	0.0				
5	0.0	0.0	0.0	0.0	0.0	0.0	0.0	0.0	0.0	0.0	0.0	25.0				
6	0.0	0.0	0.0	0.0	0.0	0.0	0.0	0.0	0.0	0.0	20.0	0.0				
7	0.0	65.0	0.0	0.0	0.0	35.0	0.0	0.0	0.0	0.0	0.0	35.0				
8	0.0	0.0	24.0	0.0	50.0	0.0	0.0	0.0	0.0	0.0	0.0	25.0				
9	0.0	0.0	0.0	52.0	9.0	0.0	0.0	0.0	0.0	0.0	0.0	0.0				
10	25.0	0.0	6.0	0.0	0.0	10.0	0.0	0.0	0.0	0.0	0.0	65.0				
11	8.0	0.0	0.0	40.0	12.0	0.0	0.0	0.0	0.0	46.0	0.0	0.0				
12	0.0	22.0	0.0	0.0	0.0	0.0	65.0	0.0	0.0	23.0	0.0	0.0				
13	0.0	0.0	24.0	0.0	0.0	0.0	0.0	15.0	0.0	23.0	35.0	0.0				
14	0.0	0.0	0.0	0.0	0.0	0.0	0.0	0.0	0.0	0.0	12.0	0.0				
15	0.0	0.0	0.0	0.0	0.0	0.0	25.0	0.0	0.0	46.0	0.0	0.0				
16	65.0	9.0	0.0	0.0	0.0	0.0	0.0	0.0	0.0	0.0	0.0	0.0				
17	0.0	0.0	0.0	18.0	0.0	0.0	0.0	0.0	0.0	22.0	0.0	0.0				
18	0.0	0.0	0.0	0.0	0.0	0.0	0.0	0.0	15.0	24.0	0.0	20.0				
19	0.0	0.0	0.0	9.0	0.0	0.0	0.0	0.0	12.0	46.0	65.0	0.0				
20	0.0	23.0	0.0	0.0	0.0	0.0	0.0	0.0	0.0	0.0	0.0	0.0				
21	0.0	0.0	0.0	0.0	0.0	0.0	0.0	17.0	0.0	0.0	25.0	15.0				
22	0.0	0.0	18.0	0.0	32.0	0.0	0.0	0.0	0.0	50.0	0.0	0.0				
23	35.0	0.0	25.0	0.0	0.0	0.0	0.0	0.0	0.0	0.0	0.0	0.0				
24	0.0	0.0	0.0	45.0	0.0	0.0	0.0	0.0	0.0	0.0	0.0	0.0				
25	20.0	0.0	0.0	5.0	0.0	0.0	0.0	0.0	0.0	0.0	0.0	0.0				
26	0.0	0.0	0.0	0.0	0.0	0.0	0.0	0.0	0.0	0.0	0.0	0.0				
27	0.0	15.0	0.0	0.0	0.0	0.0	0.0	0.0	0.0	0.0	45.0	0.0				
28	0.0	0.0	0.0	0.0	0.0	0.0	0.0	0.0	0.0	0.0	0.0	0.0				
29	30.0		0.0	0.0	0.0	0.0	0.0	0.0	0.0	0.0	0.0	0.0				
30	0.0		18.0	0.0	0.0	0.0	0.0	0.0	0.0	55.0	0.0	0.0				
31	0.0		0.0		0.0		0.0			0.0		0.0				
Total	196.0	134.0	115.0	195.0	165.0	75.0	90.0	54.0	27.0	380.0	237.0	175.0				Anual
Dias LI.	7	5	6	8	5	3	2	3	2	10	8	6				1843.0



Estación: Bellavista Año : 2006		Dpto: Valle Mpio: Ansermanuevo										Latitud : 4° Longitud: 76° Altitud: 1528	45' 6' m	N W	
Día	Ene.	Feb.	Mar.	Abr.	May.	Jun.	Jul.	Ago.	Sep.	Oct.	Nov.	Dic.	Anual		
1	0.0	7.0	0.0	16.0	45.0	16.0	0.0	0.0	0.0	15.0	4.0	0.0			
2	0.0	3.0	0.0	0.0	0.0	15.0	0.0	0.0	7.0	0.0	0.0	3.0			
3	3.0	0.0	0.0	10.0	0.0	0.0	0.0	0.0	0.0	0.0	0.0	0.0			
4	13.0	0.0	0.0	0.0	19.0	5.0	0.0	0.0	0.0	0.0	0.0	4.0			
5	8.0	4.0	0.0	0.0	0.0	0.0	0.0	0.0	4.0	0.0	10.0	0.0			
6	0.0	10.0	35.0	18.0	0.0	15.0	0.0	0.0	0.0	0.0	0.0	6.0			
7	10.0	0.0	10.0	0.0	15.0	20.0	0.0	27.0	0.0	0.0	10.0	0.0			
8	5.0	0.0	20.0	0.0	19.0	0.0	0.0	0.0	24.0	0.0	2.0	2.0			
9	0.0	0.0	7.0	8.0	0.0	0.0	0.0	0.0	0.0	0.0	0.0	0.0			
10	7.0	5.0	4.0	0.0	15.0	20.0	0.0	0.0	0.0	0.0	0.0	0.0			
11	0.0	0.0	30.0	0.0	1.0	0.0	0.0	0.0	0.0	5.0	0.0	0.0			
12	0.0	0.0	0.0	80.0	0.0	0.0	0.0	0.0	0.0	28.0	0.0	0.0			
13	4.0	0.0	0.0	10.0	0.0	0.0	0.0	0.0	0.0	0.0	0.0	15.0			
14	0.0	0.0	10.0	0.0	0.0	20.0	0.0	5.0	0.0	30.0	15.0	8.0			
15	5.0	0.0	0.0	0.0	15.0	0.0	0.0	4.0	0.0	0.0	0.0	0.0			
16	4.0	0.0	0.0	0.0	0.0	0.0	10.0	0.0	16.0	15.0	20.0	0.0			
17	0.0	0.0	0.0	15.0	14.0	0.0	3.0	0.0	0.0	0.0	0.0	0.0			
18	0.0	0.0	0.0	0.0	0.0	0.0	5.0	0.0	0.0	7.0	10.0	0.0			
19	0.0	0.0	3.0	0.0	42.0	0.0	0.0	0.0	3.0	0.0	10.0	0.0			
20	0.0	0.0	0.0	40.0	0.0	0.0	0.0	0.0	0.0	0.0	9.0	30.0			
21	0.0	0.0	14.0	0.0	0.0	0.0	0.0	0.0	0.0	5.0	20.0	0.0			
22	0.0	0.0	15.0	4.0	0.0	4.0	27.0	0.0	0.0	42.0	2.0	0.0			
23	0.0	0.0	14.0	65.0	0.0	0.0	3.0	0.0	0.0	0.0	0.0	0.0			
24	0.0	0.0	3.0	0.0	0.0	0.0	0.0	7.0	20.0	0.0	0.0	5.0			
25	0.0	7.0	0.0	0.0	0.0	0.0	10.0	0.0	0.0	3.0	0.0	0.0			
26	30.0	0.0	0.0	0.0	0.0	0.0	0.0	30.0	0.0	40.0	0.0	32.0			
27	0.0	5.0	10.0	4.0	14.0	0.0	30.0	0.0	0.0	0.0	20.0	0.0			
28	0.0	0.0	3.0	7.0	0.0	0.0	4.0	4.0	0.0	3.0	7.0	0.0			
29	3.0		0.0	0.0	5.0	0.0	0.0	0.0	0.0	0.0	0.0	0.0			
30	0.0		3.0	28.0	0.0	0.0	0.0	20.0	0.0	0.0	0.0	0.0			
31	0.0		0.0		3.0		0.0	0.0		0.0		0.0			
Total	92.0	41.0	181.0	305.0	207.0	115.0	92.0	97.0	74.0	193.0	139.0	105.0	Anual		
Dias LI.	11	7	15	13	12	8	8	7	6	11	13	9	1641.0		

Estación: Santa Marta Año : 2006		Dpto: Valle Mpio: El Aguila										Latitud : 4° Longitud: 76° Altitud: 1764	53' 3' m	N W	
Día	Ene.	Feb.	Mar.	Abr.	May.	Jun.	Jul.	Ago.	Sep.	Oct.	Nov.	Dic.	Anual		
1	0.0	0.0	0.0	2.0	20.0	25.0	0.0	0.0	10.0	2.0	30.0	0.0			
2	0.0	10.0	0.0	0.0	5.0	0.0	0.0	0.0	0.0	10.0	0.0	0.0			
3	52.0	0.0	0.0	10.0	2.0	0.0	0.0	0.0	14.0	10.0	0.0	0.0			
4	15.0	12.0	0.0	2.0	43.0	22.0	0.0	0.0	0.0	0.0	0.0	10.0			
5	2.0	40.0	21.0	0.0	0.0	25.0	0.0	0.0	2.0	0.0	35.0	12.0			
6	0.0	0.0	0.0	0.0	3.0	21.0	0.0	0.0	0.0	0.0	15.0	11.0			
7	10.0	0.0	0.0	0.0	45.0	38.0	0.0	0.0	0.0	0.0	9.0	8.0			
8	15.0	22.0	10.0	70.0	10.0	10.0	0.0	10.0	2.0	0.0	42.0	20.0			
9	0.0	2.0	3.0	2.0	0.0	41.0	0.0	0.0	3.0	2.0	15.0	17.0			
10	15.0	0.0	0.0	0.0	3.0	20.0	0.0	0.0	4.0	0.0	10.0	0.0			
11	12.0	2.0	12.0	43.0	17.0	10.0	0.0	0.0	0.0	7.0	20.0	3.0			
12	0.0	0.0	2.0	5.0	0.0	0.0	0.0	0.0	0.0	10.0	2.0	0.0			
13	0.0	0.0	3.0	0.0	0.0	20.0	0.0	0.0	0.0	23.0	0.0	22.0			
14	0.0	0.0	10.0	6.0	0.0	14.0	0.0	0.0	8.0	80.0	0.0	15.0			
15	32.0	0.0	0.0	0.0	4.0	0.0	0.0	0.0	12.0	10.0	0.0	0.0			
16	8.0	0.0	0.0	10.0	25.0	0.0	25.0	0.0	13.0	18.0	15.0	12.0			
17	0.0	2.0	0.0	0.0	14.0	0.0	0.0	3.0	0.0	0.0	0.0	0.0			
18	0.0	0.0	10.0	7.0	5.0	0.0	0.0	0.0	3.0	11.0	8.0	18.0			
19	0.0	0.0	3.0	4.0	7.0	0.0	30.0	8.0	0.0	0.0	0.0	20.0			
20	0.0	0.0	0.0	0.0	0.0	0.0	0.0	0.0	0.0	0.0	2.0	11.0			
21	0.0	0.0	20.0	15.0	0.0	0.0	0.0	0.0	0.0	0.0	0.0	0.0			
22	0.0	0.0	13.0	10.0	0.0	0.0	0.0	0.0	0.0	0.0	0.0	0.0			
23	17.0	0.0	19.0	0.0	0.0	0.0	20.0	2.0	0.0	9.0	0.0	6.0			
24	0.0	0.0	0.0	35.0	2.0	0.0	15.0	5.0	0.0	43.0	0.0	8.0			
25	0.0	0.0	0.0	10.0	0.0	0.0	0.0	0.0	0.0	0.0	15.0	0.0			
26	0.0	2.0	10.0	0.0	0.0	0.0	20.0	0.0	0.0	0.0	10.0	0.0			
27	0.0	0.0	3.0	3.0	2.0	0.0	20.0	4.0	0.0	3.0	7.0	0.0			
28	0.0	3.0	0.0	0.0	0.0	0.0	0.0	0.0	0.0	0.0	0.0	0.0			
29	10.0		12.0	15.0	0.0	0.0	0.0	2.0	4.0	13.0	0.0	0.0			
30	0.0		10.0	5.0	5.0	0.0	0.0	0.0	0.0	19.0	0.0	0.0			
31	6.0		0.0		0.0		0.0	6.0		5.0		0.0			
Total	194.0	95.0	161.0	254.0	212.0	246.0	130.0	40.0	75.0	275.0	235.0	193.0	Anual		
Dias LI.	12	9	16	18	17	11	6	8	11	17	15	15	2110.0		

